

Lower Thames Crossing

4.1 Statement of Reasons

(Clean version)

APFP Regulation 5(2)(h)

Infrastructure Planning (Applications:
Prescribed Forms and Procedure)
Regulations 2009

Volume 4

DATE: December 2022

Planning Inspectorate Scheme Ref: TR010032
Application Document Ref: TR010032/APP/4.1

VERSION: 2.0

Revision History

Version	Date	Submitted at
1.0	31 October 2022	DCO Application
2.0	19 December 2022	Response to advice provided under section 51 of the Planning Act 2008 by the Planning Inspectorate

Lower Thames Crossing

4.1 Statement of Reasons

List of contents

		Page number
1	Introduction	1
1.1	Executive Summary	1
1.2	The Project.....	3
1.3	Compulsory acquisition.....	3
1.4	Land interests	3
1.5	The case for compulsory acquisition.....	4
1.6	Human rights.....	4
1.7	Special considerations	5
1.8	Compliance with statutory requirements and policy guidance.....	5
2	The Project.....	6
2.1	Description of the Project.....	6
2.2	Case for the Project	8
2.3	The authorised works.....	9
2.4	Alternatives and flexibility.....	13
3	Compulsory acquisition	14
3.1	Scope of compulsory acquisition powers sought with reference to the draft DCO	14
3.2	Main compulsory acquisition powers	15
3.3	Other compulsory acquisition powers	15
3.4	Temporary possession powers	16
3.5	Other rights and powers.....	18
3.6	Conclusion	18
4	Land Interests.....	19
4.1	The extent of the land subject to powers.....	19
4.2	Location	19
4.3	Existing land use and character	20
4.4	Identifying persons with an interest in the land	25
4.5	Category 1 and 2 persons.....	25

4.6	Category 3 persons who may fall under section 10 of the Compulsory Purchase Act 1965 (CPA 1965) and/or section 152(3) of the Planning Act 2008	25
4.7	Assessment of Category 3 persons which fall under Part I of the Land Compensation Act 1973 (LCA 1973)	26
4.8	Non-contact referencing.....	26
4.9	Contact referencing.....	27
4.10	Negotiation to acquire by agreement	27
4.11	Utility Works	31
5	The Case for Compulsory Acquisition	36
5.1	Introduction	36
5.2	The statutory conditions and Compulsory Acquisition guidance	36
5.3	Need for the land and the purposes for which compulsory acquisition powers are sought.....	37
5.4	Tunnel zone of protection and exclusion zone	40
5.5	Compounds.....	41
5.6	Stockpiling excavated material.....	42
5.7	Utility works.....	42
5.8	Environmental mitigation.....	43
5.9	Nitrogen deposition compensation.....	43
5.10	Walkers, cyclists and horse riders.....	45
5.11	Recreational sites	45
5.12	Compelling case in the public interest.....	46
5.13	Consideration of alternatives.....	48
5.14	Location and route options reappraisals	54
5.15	Reasonable prospect of funding	55
5.16	Acquisition by agreement.....	56
5.17	Conclusions	56
6	Human Rights	58
6.1	The protected rights	58
6.2	Consideration of duties under the Equality Act 2010	60
6.3	Residential properties	60
6.4	Travellers	62
6.5	Fair compensation	63
6.6	Conclusions	63
7	Special considerations	64
7.1	Crown Land.....	64

7.2	Special category land forming part of a common, open space, fuel or field garden allotment	65
7.3	National Trust ‘inalienable’ land	86
7.4	Statutory undertaker land.....	86
7.5	Other consents.....	88
8	Conclusions.....	91
8.1	Overview	91
Appendix 1 Statutory undertaker land.....		92
Annex A Schedule of Works - details of the purpose for which compulsory acquisition and temporary possession powers are sought.....		119
Annex B Schedule of Negotiations - progress of negotiations with parties affected by compulsory acquisition and temporary possession powers		879
Annex C Land Referencing Methodology submitted separately		

List of plates

	Page number
Plate 2.1 Lower Thames Crossing route.....	7
Plate 4.1 Lower Thames Crossing Character Areas.....	24
Plate 5.1 Illustrative cross-section showing the zone of protection and exclusion zone	41
Plate 5.2 The six potential route corridors investigated in the 2009 DfT study	50
Plate 5.3 Shortlisted routes presented at the 2016 non-statutory consultation	53
Plate 5.4 The preferred route announced in April 2017	54

List of tables

	Page number
Table 2.1 Summary of how the key benefits of the Project support the Scheme Objectives	8
Table 4.1 Unknown Ownership within the Order Limits relevant to Permanent Acquisition	28
Table 6.1 Requirement for demolition of residential properties.....	60
Table 7.1 Number of Crown land plots resulting from Category 1 and Category 2 interests	65
Table 7.2 Overview of applicability of sections 131(4), (4A), (4B) and (5)	67
Table 7.3 Further information on sites caught by section 131 of the 2008 Act	68
Table 7.4 Application of section 131(4) of the 2008 Act (Provision of replacement land) ..	70
Table 7.5 Application of section 131(5) of the 2008 Act (No replacement land)	72
Table 7.6 Overview of applicability of sections 132(3), (4), (4A), (4B) and (5).....	73
Table 7.7 Further information on sites caught by section 132 of the 2008 Act	74
Table 7.8 Application of section 132(3) of the 2008 Act.....	77
Table 7.9 Application of section 132(4) of the 2008 Act (provision of replacement land)...	82
App Table 1.1	92

1 Introduction

1.1 Executive Summary

- 1.1.1 This Statement of Reasons (“the Statement”) relates to the A122 Lower Thames Crossing (the Project) and has been submitted by National Highways (the Applicant) to the Planning Inspectorate acting on behalf of the Secretary of State for Transport. It relates to an application for a development consent order (DCO) to permit and enable implementation of the Project made under section 37 of the Planning Act 2008 (as amended) (the 2008 Act).
- 1.1.2 This Statement has been prepared in accordance with the requirements of section 37(3)(d) of the 2008 Act and regulation 5(2)(h) of the Infrastructure Planning (Applications: Prescribed Forms and Procedure) Regulations 2009 and the Department for Levelling Up, Housing & Communities guidance, Planning Act 2008: Guidance related to procedures for compulsory acquisition (the Guidance). The Application seeks development consent for the Project including the making of the proposed A122 (Lower Thames Crossing) Development Consent Order, which would confer the powers sought.
- 1.1.3 This Statement is part of a suite of application documents, which are listed in the Introduction to the Application (Application Document 1.3). These documents inform this Statement and should be read alongside it. This Statement has been submitted because the draft DCO (Application Document 3.1) includes powers to:
- a. compulsorily acquire land;
 - b. create new rights over land; and
 - c. extinguish or override existing rights over land,
 - d. for the purposes of the Project.
- 1.1.4 The DCO application is being made to secure the requisite powers to construct, operate, protect and maintain the Project; a nationally significant infrastructure project for which there is a pressing national need. Those powers are set out in the draft DCO (Application Document 3.1) s42 of the 2008 Act, the APFP regulations and Environmental Impact Assessment (EIA) regulations.
- 1.1.5 As well as operational land already within its ownership, the Applicant has acquired land at the A13 junction and 16 out of the 30 residential properties within the Order Limits. The Applicant is progressing voluntary agreement discussions with landowners within the Order Limits and remains willing to progress voluntary discussions with any party with an interest in land within the Order Limits. As recognised by the Guidance, given the scale of this long linear scheme, it would not be possible within a reasonable timescale to secure by agreement all the interests in land required for the Project and to remove any rights over the land required. The compulsory acquisition powers sought in the draft DCO (Application Document 3.1) are therefore needed to secure the interests which are required for the project within the Order Limits and to ensure that any third-party rights affecting it are extinguished or overridden pursuant to

the draft DCO (Application Document 3.1), ensuring that the Project can be constructed, protected, maintained and operated.

- 1.1.6 The Applicant considers that there is a compelling case in the public interest for the making of the draft DCO (Application Document 3.1) and the inclusion of powers of compulsory acquisition to secure the land and property interests required to enable the Project to be carried out. The purpose of this Statement is to explain why that is so.
- 1.1.7 In accordance with the requirements of the Infrastructure Planning (Applications: Prescribed Forms and Procedure) Regulations 2009 and the Guidance, the Applicant has provided the following documents relating to the compulsory acquisition powers sought as part of the DCO application:
- a. this Statement of Reasons and annexes
 - b. the Funding Statement (Application Document 4.3) to explain how the proposals contained in the draft DCO (Application Document 3.1) for compulsory acquisition would be funded
 - c. the Land Plans (Application Document 2.2) which show the land which would be acquired, subject to temporary possession or subject to temporary possession with the permanent acquisition of rights; the Crown Land Plans (Application Document 2.3) and the Special Category Land Plans (Application Document 2.4) which set out proposed replacement land; and
 - d. the Book of Reference (Application Document 4.2)

1.2 The Project

- 1.2.1 The Project is a Nationally Significant Infrastructure Project (NSIP) within sections 14(1)(h) and 22(1)(a) of the Planning Act 2008.
- 1.2.2 The Project comprises of the construction of a new highway which will be built wholly in England and will be operated and managed by the Applicant. The Project also involves a number of utility works and diversions, including the installation of electric lines under section 16 of the 2008 Act and the construction of gas transporter pipe-lines under section 20 of that Act. A more detailed description of the Scheme can be found in Chapter 2: The Scheme of the Environmental Statement (ES) (Application Document: 6.1).

1.3 Compulsory acquisition

- 1.3.1 In its DCO application for the Project, the Applicant seeks compulsory acquisition and temporary possession powers in respect of certain land interests. A detailed description of the extent and nature of the powers sought is set out by reference to the DCO application documents in Chapter 3 of this Statement.

1.4 Land interests

- 1.4.1 The extent of the land interests affected by the compulsory acquisition and temporary possession powers sought by the Applicant is described in Chapter 4 of this Statement.
- 1.4.2 The Applicant has carried out diligent inquiry, as set out in the APFP Regulations and the Compulsory Acquisition (CA) Guidance, to identify all the persons with an interest in the Land (the land shown on the Land Plans (Application Document 2.2) and the persons with a potential claim for compensation as a result of the Scheme. These persons have been consulted pursuant to section 42 of the 2008 Act. The categories of persons identified and the methods used to identify them are described in Chapter 4 of this Statement by reference to the categories in the Book of Reference (Application Document 4.2).
- 1.4.3 The Applicant has entered into negotiations to acquire other parties' interests voluntarily where expressions of interest have been received. In cases where there are no active negotiations, the Applicant has written to those with relevant interests outlining its intention to secure voluntary agreements where practicable.
- 1.4.4 At the time of writing, it has not been possible to secure all of the land and rights required by agreement. The Guidance acknowledges that where proposals would entail the compulsory acquisition of many separate plots of land (such as for long, linear Projects) it may not always be practicable to acquire by agreement each plot of land. Where this is the case it is reasonable to include provision authorising compulsory acquisition covering all the land required at the outset. The current position on these negotiations is set out in Annex B of this Statement. The Applicant is satisfied that the acquisition of all land interests identified for permanent acquisition is necessary to enable the Project to proceed.

- 1.4.5 There are 4,204 plots of land required for the Project, these are illustrated on the Land Plans (Application Document 2.2). Of these:
- a. 723 plots are owned by or on behalf of the Applicant
 - b. 1,218 plots are owned by landowners with whom the Applicant is in regular contact either directly or via their agent
 - c. 1,817 plots are owned by councils with whom the Project engages on a regular basis
- 1.4.6 In total these 3,758 plots represent 90% of the land (by area) within the Order Limits.
- 1.4.7 The Applicant is in active discussions with various parties to agree Statements of Common Ground (SoCG).
- 1.4.8 The Applicant owns plots which are subject to the rights of others which are incompatible with the construction and operation of the Project. To ensure that any such rights could be removed (and the persons benefitting from them are compensated for such removal) compulsory powers are also sought over almost all land already owned by the Applicant.

1.5 The case for compulsory acquisition

- 1.5.1 This Statement sets out the reasons for the inclusion of compulsory acquisition powers within the draft DCO (Application Document: 3.1). It explains it is necessary to include compulsory acquisition powers within the DCO so that the Applicant can acquire the land interests required for the construction, operation, protection and maintenance of the Project. It also explains why powers of compulsory acquisition are necessary to enable the Applicant to use land temporarily and acquire, suspend, interfere with or extinguish rights over land. This is in order to construct and maintain the Project in a way that is both proportionate and in the public interest by reducing environmental impacts, minimising the cost to the Applicant (and hence the public purse) and mitigating the impact on affected land interests. This compelling case is evidenced further in the wider documentation that accompanies the application.
- 1.5.2 The powers of compulsory acquisition and temporary possession sought in the application are necessary, proportionate and justified. The powers sought are in accordance with all relevant statutory and policy guidance.

There is a compelling case in the public interest for the compulsory acquisition and temporary possession powers sought as set out in Chapter 5 of this Statement. The conclusion of this Statement is that the grant of the compulsory powers requested would be lawful under all applicable legal regimes.

1.6 Human rights

- 1.6.1 In preparing the draft DCO (Application Document 3.1), the Applicant has had regard to the European Convention on Human Rights, and the Human Rights Act 1998. Chapter 6 of this Statement considers how the Project complies with this legislation notwithstanding any infringement of private rights of those whose interests in the land may be affected by the exercise of powers of compulsory acquisition and temporary possession.

1.7 Special considerations

- 1.7.1 In Chapter 7 of this Statement, the Applicant has identified all special category land which is affected by the compulsory acquisition powers sought in the draft DCO (Application Document 3.1). The Applicant has engaged with the persons responsible for the relevant special category land and with a view to avoiding the need for special parliamentary procedures in accordance with the relevant sections of the Planning Act 2008 (sections 130 to 132).
- 1.7.2 The Applicant has also engaged with the relevant Crown bodies who hold land or have rights in land in line with the provisions of sections 135(1) and (2) of the 2008 Act.
- 1.7.3 The Applicant has further considered what other consents are required to enable the Project to proceed and has set out how these will be secured. These are detailed in Consents and Agreements Position Statement (Application Document 3.3 Appendix A).

1.8 Compliance with statutory requirements and policy guidance

- 1.8.1 This document has been prepared in accordance with the requirements of Regulation 5(2)(h) of the Infrastructure Planning (Applications: Prescribed Forms and Procedure) Regulations 2009 (as amended) (the APFP Regulations), and the 'Planning Act 2008: Guidance related to procedures for the compulsory acquisition of land' (DCLG, September 2013) (the Compulsory Acquisition guidance).
- 1.8.2 This Statement should be read alongside the other DCO application documents that relate to the compulsory acquisition powers sought by the Applicant including, but not limited to, the following:
- a. Draft DCO (Application Document 3.1)
 - b. Explanatory Memorandum (Application Document 3.2)
 - c. Book of Reference (Application Document 4.2)
 - d. Land Plans (Application Document 2.2)
 - e. Works Plans (Application Document 2.6)
 - f. Special Category Land Plans (Application Document 2.4)
 - g. Crown Land Plans (Application Document 2.3)
 - h. Funding Statement (Application Document 4.3)
 - i. Need for the Project (Application Document 7.1)
 - j. Introduction to the Application (Application Document 1.3)
 - k. Consents and Agreements Position Statement (Application Document 3.3)
 - l. National Policy Statement for National Network (NPSNN) Accordance Table (forming part of the Planning Statement) (Application Document 7.2)

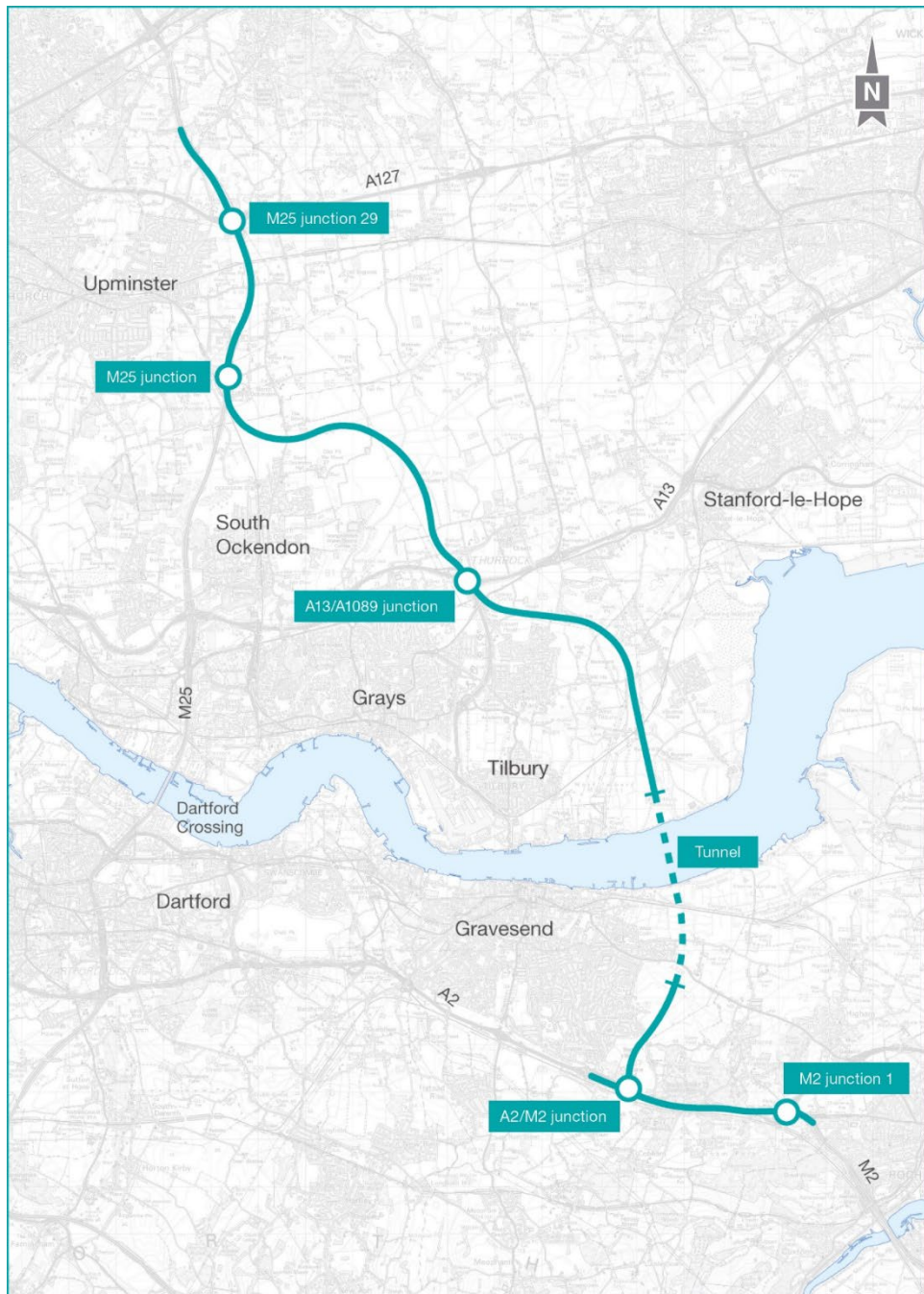
2 The Project

2.1 Description of the Project

- 2.1.1 The A122 Lower Thames Crossing (the Project) would provide a connection between the A2 and M2 in Kent and the M25 south of junction 29, crossing under the River Thames through a tunnel. The Project route is presented in Plate 2.1.
- 2.1.2 The A122 would be approximately 23km long, 4.25km of which would be in tunnel. On the south side of the River Thames, the Project route would link the tunnel to the A2 and M2. On the north side, it would link to the A13, M25 junction 29 and the M25 south of junction 29. The tunnel portals would be located to the east of the village of Chalk on the south of the River Thames and to the west of East Tilbury on the north side.
- 2.1.3 Junctions are proposed at the following locations:
- a. New junction with the A2 to the south-east of Gravesend
 - b. Modified junction with the A13/A1089 in Thurrock
 - c. New junction with the M25 between junctions 29 and 30
- 2.1.4 The Project route would be three lanes in both directions, except for:
- a. link roads
 - b. stretches of the carriageway through junctions
 - c. the southbound carriageway from the M25 to the junction with the A13/A1089, which would be two lanes
- 2.1.5 In common with most A-roads, the A122 would operate with no hard shoulder but would feature a 1m hard strip on either side of the carriageway. It would also feature technology including stopped vehicle and incident detection, lane control, variable speed limits and electronic signage and signalling. The A122 design outside the tunnel would include emergency areas. The tunnel would include a range of enhanced systems and response measures instead of emergency areas.
- 2.1.6 The A122 would be classified as an ‘all-purpose trunk road’ with green signs. For safety reasons, walkers, cyclists, horse riders and slow-moving vehicles would be prohibited from using it.
- 2.1.7 The Project would include adjustment to a number of local roads. There would also be changes to a number of Public Rights of Way, used by walkers, cyclists and horse riders. Construction of the Project would also require the installation and diversion of a number of utilities, including gas pipelines, overhead electricity powerlines and underground electricity cables, as well as water supplies and telecommunications assets and associated infrastructure.
- 2.1.8 The Project has been developed to avoid or minimise significant effects on the environment. The measures adopted include landscaping, noise mitigation, green bridges, floodplain compensation, new areas of ecological habitat and two new parks.

2.1.9 A more detailed description of the Scheme can be found in Chapter 2: The Scheme of the ES (Application Document 6.1).

Plate 2.1 Lower Thames Crossing route



2.2 Case for the Project

- 2.2.1 The Dartford Crossing is the only road crossing of the River Thames east of London. The high level of traffic demand wanting to use this crossing significantly outstrips the road space supply. The road space is also challenged by outdated design and piecemeal improvement works which led to vehicle restrictions and sub-optimal configurations to exacerbate matters. Despite the challenged road space, the road users have no choice but to continue to use the Dartford Crossing because of the lack of alternative routes.
- 2.2.2 Congestion, delays and poor journey time reliability at the Dartford Crossing and on surrounding roads are major impediments to economic growth in the South East of England. The River Thames acts as a barrier between Kent, Thurrock and Essex and affects the ability to build strong connections between these communities.
- 2.2.3 As a result of these ongoing issues, slow-moving and queuing traffic on both the local highway network and SRN approaches to the Dartford Crossing also impact the environment and surrounding communities through high levels of noise and air pollution.
- 2.2.4 Further details of the existing issues that give rise to the case for change are set out in the Need for the Project (Application Document 7.1). The issues form the basis for the identification of the Project Objectives.
- 2.2.5 Table 2.1 provides a summary of how the key benefits of the Project support the Scheme Objectives. Further details of the key benefits are set out in the Need for the Project (Application Document 7.1).

Table 2.1 Summary of how the key benefits of the Project support the Scheme Objectives

What the Project would achieve	
Transport	The Project would provide additional road capacity and river crossing east of London, significantly improving road space supply to serve the traffic demand.
	The additional road space would not be challenged by design limitations (e.g. no sub-optimal junction layout, no need for escorting, no wind related concerns, etc.).
	An additional crossing would provide an alternative crossing option across the river east of London and a more resilient road network in the Lower Thames area.
	The Project would significantly reduce traffic congestion at the Dartford Crossing.
	Many journeys on both sides of the river, as well as those that cross the river, would be quicker.
	The Project would follow the latest safety standards and would decrease the accident rate.
	Cross-river journey time reliability would be improved, with less frequent delays and uncertainty.
	The Project would be significantly beneficial to the business transport users wishing to cross the River Thames east of London.

What the Project would achieve	
Communities and environment	Improved cross-river local trips to community by way of an additional crossing and less congested Dartford Crossing.
	Enhanced connectivity and facilities for walkers, cyclists and horse riders
	Reduced congestion in Dartford area would decrease noise and air pollution.
	The Project would leave a positive legacy of green infrastructure and improved biodiversity.
	Improved access to local jobs and upskilling opportunities for local communities.
Economic	Faster and more reliable journeys and improved accessibility would boost the productivity of businesses in the Lower Thames area and wider region.
	Enhanced connectivity and cross-river economic opportunities would further stimulate competition, boosting employment and increasing inward investment locally and regionally.
	Benefits would be greatest for high value businesses, but also significant for the local area's lower value transport and construction sectors.
	Quicker, more reliable access to key markets, resources and labour for the region's ports.
	The Project would provide value for money.

2.3 The authorised works

2.3.1 In order to deliver the Project, it will be necessary to carry out the following works comprising:

Junction modifications

2.3.2 Alterations would be required to both the M25 at the northern limits of the route and on the A2 at the southern end. The existing A13/A1089 junction would also require modifications to connect to the Project route.

Vertical alignment

2.3.3 The new A122 would be at varying heights along the route, with approximately 80% in a cutting, false cutting or tunnel. The A2 would remain at its current level, with the junction between the A2 and the A122 requiring some link roads at or below ground level, on embankments and structures such as bridges. As it approaches the southern tunnel portal, the A122 would be at ground level before descending into a deep cutting. To the north of the River Thames, the A122 would be lowered as much as practicable to reduce its impact on the landscape. Where the road crosses the Tilbury floodplain, railway lines, and the Mardyke floodplain, it would be elevated.

Local roads

2.3.4 The Project would include adjustment to a number of local roads. Most existing local roads affected by the Project route would be reconnected or designed to provide alternative provision. In most locations, the affected local roads would cross over the Project route.

Tunnel

- 2.3.5 It is currently proposed that two tunnel boring machines (TBMs) would be used to construct the tunnel, one for each bore.
- 2.3.6 Emergency access and vehicle turn-around facilities would be provided at the tunnel portals. Cross-passages providing a connection between the two tunnels would be provided for emergency incident response and tunnel user evacuation. Tunnel portal structures would accommodate service buildings for control operations, mechanical and electrical equipment, drainage and maintenance operations.

Highway structures

- 2.3.7 Approximately 50 new highway crossings would be required, comprising road bridges, underpasses, green bridges and footbridges. In addition, widening and other modification of existing highways crossings would be required.

Highway drainage

- 2.3.8 South of the River Thames, the highway drainage system would discharge into vegetated drainage comprising infiltration basins with lined sediment forebays, ditches and swales. The intention is that these would outfall from the drainage systems to ground.
- 2.3.9 North of the River Thames, the highway drainage system would discharge into vegetated drainage comprising wetland-type retention ponds with sediment forebays, ditches and swales within an infiltration basin at the A13 junction. Existing dry retention ponds located along the M25 would be upgraded to wetland-type retention ponds with sediment forebays. The outfall from these ponds would discharge into watercourses and ditches.

Safety and security

- 2.3.10 The Project route would include the following:
- a. Modern safety measures and construction standards with technology to manage traffic and provide better information to drivers
 - b. Variable Message Signs to display variable speed limits, travel information, hazard warnings and both advisory and mandatory signage to drivers
 - c. CCTV cameras and detection equipment to monitor and manage network usage, for alerting and investigating incidents (e.g. stopped vehicles); for maintenance and asset protection; and for detection of crime
 - d. Above-ground traffic detection to control automatic traffic management systems (e.g. variable speed limits) and to collect data on traffic flows
 - e. Free-flow road user charging infrastructure
 - f. Equipment within the tunnel to monitor and control the tunnel environment during normal and emergency operations

Road User charging

- 2.3.11 In December 2014, the Government stated in the National Policy Statement for National Networks (NPSNN) (Department for Transport, 2014) that the *‘Government will consider tolling as a means of funding new road capacity on the SRN. River and estuarial crossings will normally be funded by tolls or road user charges’*.
- 2.3.12 To align with NPSNN policy and to help the Project meet the Scheme Objectives, it is proposed that road user charges would be levied in line with the Dartford Crossing. Vehicles would be charged for using the new tunnel.

Walkers, cyclists and horse riders

- 2.3.13 Where the Project affects existing Public Rights of Way, these would be reinstated with provision of under- or overbridges, or a suitable alternative provision would be made. The Project proposes a number of new, diverted, upgraded and reinstated routes for walkers, cyclists and horse riders.

Environmental design

- 2.3.14 The Project has been developed to avoid or minimise significant effects on the environment, and during the design process further measures have been incorporated to mitigate adverse impacts that would arise and that cannot be avoided. Some of the measures adopted include landscaping, noise mitigation measures, and the provision of green infrastructure along the Project route, including a number of green bridges. The Project would create a number of new areas of ecological habitat, providing mitigation or compensation for the impacts on existing areas. Two new parks would be created including Tilbury Fields to the west of the northern tunnel portal, and Chalk Park, to the south of the River Thames.

Construction compounds and utility logistics hubs

- 2.3.15 While the Project is being built, construction compounds would be located along the Project route. Larger compounds would be required at the northern and southern tunnel portals to allow for tunnelling operations and materials management. Utility logistic hubs would be needed for specific utility works.

Haulage routes and construction traffic management

- 2.3.16 Where there is no direct access from the strategic road network, suitable local roads would initially be used to access the construction worksites and compounds. Following this, temporary haul routes would be constructed off the strategic road network early in the programme where possible to access the construction worksites and compounds and further reduce usage of the local road network. In some instances, the temporary haul roads may need to connect to the existing local road network. Traffic management measures would be used to control the impacts of construction on the local and strategic road network.

Services and utility installations and diversions

- 2.3.17 To accommodate the construction and operation of the Project, it would be necessary to install and divert multiple utilities including overhead electricity powerlines, high-pressure gas pipelines and other utility networks and their associated infrastructure including cabinets, substations and maintenance compounds. New utility connections would be installed to the compounds and to the tunnels.

Land required

- 2.3.18 The Project would require land on a permanent basis for the road and tunnel, along with other operational infrastructure, and environmental mitigation and compensation.
- 2.3.19 On a temporary basis, land would be required for construction compounds, logistics areas and other construction activities. The utility installations and diversions, some environmental works and flood compensation requirements would require land to be taken on a temporary basis, and for permanent rights to be acquired for the operation and maintenance of any utility infrastructure, and to secure environmental works and flood compensation.
- 2.3.20 The full land requirement for the Project is shown on the Land Plans (Application Document 2.2) and set out in Annex B of this statement.
- 2.3.21 The Project would also require both permanent acquisition and temporary use of areas of special category land, which includes common land and public open space. Replacement land would be provided for some of this special category land. In other cases, in accordance with the Planning Act 2008, replacement land has not been included, for example, because it is only proposed to install and divert utilities through the land and the land would not be permanently impacted. This means that its previous use can continue once the works are finished.
- 2.3.22 Consultation with relevant landowners, occupiers and agents remains an ongoing focus through the development of the Project. Compensation for affected parties follows the statutory Compensation Code.

Operations and maintenance

- 2.3.23 Following completion, the A122 would be part of the strategic road network.
- To carry out inspection, certain specified maintenance activities in the tunnel and periodic emergency exercises, a periodic full closure of the relevant tunnel(s) would be required. These would be planned to minimise disruption, and where feasible lane closures would be used instead.
- A full description of the works and associated development, referred to in the draft DCO as the 'authorised works' is set out in Schedule 1 of the draft DCO (Application Document: 3.1).

2.4 Alternatives and flexibility

- 2.4.1 A methodical approach was undertaken in developing options for the Project, these alternatives and modifications were consulted on and the preferred route, associated infrastructure, utility diversions and environmental compensation proposals have been chosen based on a thorough consideration of all of the relevant issues including input from affected landowners. This process is described in more detail in Chapter 5.5 Consideration of alternatives of this document, the Environmental Statement (Application Document 6.1) and Planning Statement (Application Document 7.1).
- 2.4.2 Due to the scale of the Project, the nature of the design process and the timing of the consenting process, the Applicant requires a degree of flexibility as to where certain elements of the Project will eventually be positioned within certain defined limits. These are provided for in the draft DCO (Application Document 3.1) and this flexibility has been assessed in the Environmental Statement (Application Document 6.1).
- 2.4.3 Article 6 to the draft DCO (Application Document 3.1) includes limits of deviation. The limits of deviation are designed to ensure that the development consent, if granted, includes a proportionate amount of flexibility, allowing a degree of 'deviation' from certain aspects of the consented Project as shown in certain plans and drawings – in this case the Works Plans (Application Document 2.6), Tunnel Limits of Deviation Plans (Application Document 2.15) and the Engineering Section Drawings (Application Document 2.5). These are the documents which set the constraints by reference to which the limits of deviation are subsequently defined.
- 2.4.4 Limits of deviation are necessary because development consent is being applied for whilst the Project is still at the preliminary design stage. In accordance with standard industry practice, a contractor would not be appointed to carry out the detailed design until after the DCO application has been submitted. It is therefore imperative that the consent has sufficient flexibility built in to ensure that the Project can be implemented and delivered in due course without the risk of a breach of the terms of the draft DCO (Application Document 3.1). For further information, refer to Chapter 12 of the Introduction to the Application (Application Document 1.3).
- 2.4.5 At this stage, all the Land in the Order Limits is considered to be necessary to deliver the Scheme. However, should it transpire that any part of the Land within the Order Limits is not required, for instance, as a result of the detailed design process, the Applicant would only seek to acquire that part of the Land required, and in all events, will seek to minimise the effects on land interests. Where temporary use is required the Project will only take this land for the period it is required and hand this back to the landowner at the earliest opportunity.

3 Compulsory acquisition

3.1 Scope of compulsory acquisition powers sought with reference to the draft DCO

- 3.1.1 The purpose of the compulsory acquisition powers in the DCO is to enable the Applicant to construct, operate and maintain the Project. The specific compulsory acquisition powers sought by the Applicant are set out in full in Part 5 to the draft DCO (Application Document 3.1).
- 3.1.2 Section 122 of the 2008 Act provides that an order granting development consent may include provision authorising compulsory acquisition of land. To the extent that this is sought, the decision maker (the Secretary of State) in respect of the application must be satisfied that the land is:
- required for the development
 - required to facilitate or is incidental to the development or
 - the land is replacement land which is to be given in exchange for the order
 - under Section 131 or Section 132.
- 3.1.3 In addition, section 122(3) of the Act requires the decision maker to be satisfied that there is a compelling case in the public interest for the inclusion of powers of compulsory acquisition in a DCO. The way in which the Project meets these conditions is considered in Chapter 5 of this Statement.
- 3.1.4 In addition to the powers of compulsory acquisition, section 120 of the 2008 Act provides that the DCO may make provision relating to, or to matters ancillary to the development in respect of which a DCO is sought. The matters in respect of which provision may be made includes (but is not expressly limited to) matters listed in Schedule 5 of the 2008 Act, including:
- the acquisition of land, compulsorily, or by agreement (paragraph 1);
 - the creation, suspension or extinguishment of, or interference with, interests in rights over land, compulsorily, or by agreement (paragraph 2);
 - the abrogation or modification of agreements relating to land (paragraph 3); and
 - the payment of compensation (paragraph 36).
- 3.1.5 The Applicant notes that the Guidance recognises that, for long linear schemes, the acquisition of many separate plots of land may not always be practicable by agreement. The construction period of the Project is approximately 6 years, this includes establishing 18 site compounds, 15 Utility Logistics Hubs, building new structures and making changes to existing ones (including 2 tunnels, bridges, buildings, tunnel entrances and viaducts) and the diverting of 3 gas high pressure pipelines and an overhead power line diversions that qualify as NSIPs in their own right. The complexity of these works necessitates the 8 year limit for the acquisition of land proposed in the draft DCO

(Application Document 3.1) and would also ensure the Applicant is able to identify areas of opportunity to reduce the amount of permanent acquisition land required. It would also allow General Vesting Declarations to be served based upon the actual land required once this is known, as various elements of the Project are completed, enabling a reduction in permanent land take, rather than acquiring land early. This would also ensure that public money is being spent in the most effective way possible, achieving value for money. Details are also set out in the Explanatory Memorandum (Application Document 3.2).

3.2 Main compulsory acquisition powers

- 3.2.1 The main powers authorising the compulsory acquisition of land, or interests in, or rights over land, are contained in Articles 25 (compulsory acquisition of land) and 28 (compulsory acquisition of rights and imposition of restrictive covenants) of the draft DCO (Application Document 3.1).
- 3.2.2 Article 28 allows rights over land to be acquired and restrictive covenants imposed instead of outright acquisition. This allows flexibility in approach by allowing the Applicant to avoid outright acquisition of the land where possible.
- 3.2.3 Table 1 of Annex A of this Statement provides a description of the land which is subject to permanent acquisition.
- 3.2.4 Table 2 of Annex A of this Statement provides a description of the land which is subject to the acquisition of rights (including the imposition of restrictive covenants) and temporary possession of land. These rights are necessary to enable the Applicant to complete works.
- 3.2.5 Table 3 of Annex A of this Statement provides a description of the land which is subject to acquisition of subsoil and restrictive covenants by plot number.
- 3.2.6 Table 4 of Annex A of this Statement provides a description of the land which is subject to acquisition of subsoil and restrictive covenants and temporary possession of land at the surface by plot number.
- 3.2.7 Table 5 of Annex A of this Statement provides the description of the land of which temporary possession would be taken and the purpose for which it is required.
- 3.2.8 Other compulsory acquisition powers are sought in the draft DCO (Application Document 3.1) (identified in paragraph 3.3 below) and these similarly relate to land and will, or may, interfere with property, rights and interests.
- 3.2.9 In addition, powers are sought in the to enable the temporary possession and use of land.
- 3.2.10 In each case, the owner of the land, or the interest or right in the land, may be entitled to compensation.

3.3 Other compulsory acquisition powers

- 3.3.1 The other compulsory acquisition powers sought by the Applicant in the draft DCO (Application Document 3.1) include the following.

Article 29: private rights over land

- 3.3.2 Article 29 provides for the extinguishment of all existing private rights over land from the earlier of the date of acquisition of the land or the date on which the Applicant enters the land.
- 3.3.3 The article further provides that, where new rights are being compulsorily acquired or restrictive covenants are being imposed on land then any existing private rights or restrictive covenants which that land is subject to shall be extinguished to the extent that continuing those private rights or restrictive covenants would be inconsistent with the new right acquired or restrictive covenant imposed.
- 3.3.4 With regard to land that the Applicant may take temporary possession of under the draft DCO, Article 29 provides that all private rights over that land will be suspended and unenforceable for as long as the Applicant is in lawful possession of the land.

Article 33: Acquisition of subsoil or airspace only

- 3.3.5 Article 33 provides that where the Applicant has, in respect of any land, powers of compulsory acquisition under Article 25 above then it may, for the same purposes for which it is authorised to acquire the whole of the land, choose instead to acquire only the subsoil underneath or the airspace over the land. Article 33 provides that where the Applicant has powers of compulsory acquisition under Article 25 then it may, for the same purposes for which it is authorised to acquire the whole of the land, choose instead to acquire only rights in, the subsoil of or the airspace over the land.

Article 34: Rights under or over streets

- 3.3.6 Article 34 would authorise the Applicant to:
- a. enter on and appropriate so much of the subsoil underneath or airspace over any street within the limits of the draft DCO (Application Document 3.1) as may be required to provide the Project; and
 - b. use that subsoil or airspace for the purposes of carrying out the Project or any purpose ancillary to it.
- 3.3.7 Save in the case of subways or underground buildings, or to cellars or similar structures forming part of a building fronting the street, the Applicant may exercise its powers under this Article without having to acquire any part of the street or any easement or right in the street.

3.4 Temporary possession powers

- 3.4.1 The Applicant further seeks, in the draft DCO (Application Document 3.1), powers to take temporary possession of land to carry out and thereafter maintain the Project during the maintenance period as follows:

Article 35: Temporary use of land for carrying out the authorised development

- 3.4.2 Article 35 would authorise the Applicant to take temporary possession of:
- a. the land specified in column 1 of Schedule 11 to the draft DCO (Application Document 3.1)
 - b. any other land within the limits of the draft DCO (Application Document 3.1), so long as the Applicant has not served a notice of entry or executed a General Vesting Declaration (GVD) in respect of the land
- 3.4.3 In addition to taking possession of the land Article 35 would authorise the Applicant to:
- a. remove buildings and vegetation from the land
 - b. construct temporary works (including accesses) and buildings on the land
 - c. construct any works on the land as specified in Schedule 1 to the draft DCO (Application Document 3.1).
- 3.4.4 The power to take temporary possession would be subject to time limits under this Article. The Applicant cannot remain in possession unless the owner of the land agrees:
- a. as regards to any land specified in columns 1 of Schedule 11 to the draft DCO (Application Document 3.1), for more than one year after completing that part of the Project specified in relation to that land in column 3 of Schedule 11
 - b. as regards to any other land included in the draft DCO (Application Document 3.1), for more than a year after completing the work for which temporary possession was taken (unless before the end of that period the Applicant has made a vesting declaration or served notice of entry in relation to that land)
- 3.4.5 Article 35 provides that before giving up temporary possession of any land the Applicant must remove all temporary works and restore the land to the reasonable satisfaction of the owner unless otherwise specified in Article 35 (5) of the draft DCO (Application Document 3.1).

Article 36: Temporary use of land for maintaining the authorised development

- 3.4.6 This Article would allow the Applicant to construct temporary works and buildings on the land, so far as reasonably necessary for the purpose of maintaining the Project during the maintenance period. The Applicant would not be able to take temporary possession of a house, or a garden belonging to a house, or any other occupied building under this Article.

- 3.4.7 The Applicant would only be able to remain in possession of land under this Article for so long as may be reasonably necessary to carry out the maintenance of the part of the Project for which possession was taken. Before giving up possession of the land, the Applicant would be required to remove all temporary works and restore the land to the owner's reasonable satisfaction.
- 3.4.8 In this article “the maintenance period” in relation to any part of the authorised development means the period of 5 years beginning with the date on which that part of the Project is first opened for use. In relation to landscaping “the maintenance period” means such period as may be approved in a landscaping and ecology management plan pursuant to paragraph 5 of Schedule 2 to the draft DCO (Application Document 3.1).

3.5 Other rights and powers

- 3.5.1 If made, the draft DCO (Application Document 3.1) would also confer on the Applicant other rights and powers that may interfere with property rights and private interests, where relevant, parties having an interest in the land may be entitled to compensation on exercise of these powers. These additional powers are explained in more detail in the Explanatory Memorandum (Application Document 3.2) and include:
- a. Article 12: Temporary closure, alteration, diversion and restriction of use of streets
 - b. Article 14: Permanent stopping up of streets and private means of access
 - c. Article 19: Discharge of water
 - d. Article 20: Protective works to land and buildings
 - e. Article 21: Authority to survey and investigate the land
 - f. Article 23: Felling or lopping of trees and removal of hedgerows
 - g. Article 37: Statutory undertakers
 - h. Article 38: Apparatus and rights of statutory undertakers in stopped up streets
 - i. Article 66: Power to override easements and other rights

3.6 Conclusion

- 3.6.1 The Applicant considers that the powers sought in the draft DCO (Application Document 3.1) as set out in this chapter are reasonable, proportionate and necessary to deliver and thereafter maintain the Project.

4 Land Interests

4.1 The extent of the land subject to powers

- 4.1.1 The full extent of land within the Order Limits subject to powers of compulsory acquisition and required in order to enable the Applicant to construct the Project as described in Chapter 2 of this Statement is shown on the Land Plans (Application Document 2.2), Works Plans (Application Document 2.6), Crown Land Plans (Application Document 2.3) and the Special Category Land Plans (Application Document 2.4). It is further described in the Book of Reference (Application document 4.2) and in Chapter 7 Landscape and Visual of the Environmental Statement (Application Document 6.1). the Environmental Statement (Application Document 6.1). the Environmental Statement (Application Document 6.1).
- 4.1.2 The Order Limits total approximately 2,394 hectares. The approximate land use areas are as follows:
- a. Permanent acquisition of land: 1,487 hectares
 - b. Temporary possession of land and permanent acquisition of rights: 440 hectares
 - c. Temporary possession of land: 420 hectares
 - d. Permanent acquisition of subsoil and rights (including restrictive covenants): 36 hectares
 - e. Permanent acquisition of subsoil and rights (including restrictive covenants) and temporary possession of land at surface: 11 hectares
- 4.1.3 The purpose for which each plot of land is required is described in Annex A of this Statement.

4.2 Location

- 4.2.1 The Project is approximately 23km in length and located in the counties of Essex and Kent between the A2/M2 east of Gravesend, within Gravesham Borough Council and the M25 in the London Borough of Havering.
- 4.2.2 The Project location is provided on the Location Plan (Application Document 2.1).

The Order Limits are within the administrative areas of Kent County Council, Tonbridge and Malling Borough Council, Maidstone Borough Council, Gravesham Borough Council, Essex County Council, Thurrock Council, Brentwood Borough Council, Greater London Authority and London Borough of Havering.

4.3 Existing land use and character

- 4.3.1 Given the length of the Project and the varied landscape through which it travels, a more detailed description of the land within the Order Limits and the surrounding area has been provided by dividing the Project into eight character areas running from south to north (i.e. from the A2 to M25) as below. Further detail is provided in the Planning Statement (Application Document 7.2).

Shorne Woodlands

- 4.3.2 The A2, between its junction with Henhurst Road and Valley Drive through to Junction 1 of the M2, has four lanes and a hard shoulder in each direction. The High Speed 1 (HS1) railway line runs along the south of the A2 in a cutting.
- 4.3.3 The land between the villages of Thong and Shorne and to the south of the A2 forms part of the Kent Downs AONB while a Site of Special Scientific Interest (SSSI) covers much of the woodland east of Thong Village. The land north and south of the A2 is characterised by areas of native woodland. Claylane Wood, north of the A2 adjacent to the edge of Gravesend, and Shorne Woodlands, north of the A2 within Shorne Woods County Park, are both areas of ancient woodland, with smaller areas of SSSI/ancient woodland and an area of woodland planting further east.
- 4.3.4 The suburban area of Gravesend lies along the north side of the A2, west of Claylane Wood. The edge of the Gravesend urban area sits on the rural/urban divide, with the land to the east more rural in nature. South of the A2 lies Cobham Hall Registered Park and Garden.

Chalk Sloping Farmland

- 4.3.5 The Chalk Sloping Farmland area north of the A2 is characterised largely by open farmland. The Kent Downs AONB continues north of the A2 to the east of Thong village, while Gravesham urban area is located to the west. Southern Valley Golf Course sits between Thong village and the A226, adjoining Gravesend to the west.
- 4.3.6 In addition, a number of smaller settlements are found in the surrounding area. Thong village, a designated Conservation Area, is separated by a narrow gap from the edge of Gravesend to the west which helps maintain its rural character despite its proximity to Gravesend. Shorne village, another designated Conservation Area, lies to the north of the Kent Downs AONB. Chalk, situated north of Thong village, adjoins Gravesend to the west. A church, the St Mary the Virgin (Grade II* listed), lies beyond the village settlement to the east.
- 4.3.7 A number of registered footpaths cross this area, linking the Kent Downs AONB and surrounding settlements, including Gravesend, Chalk and Shorne. Two of these registered footpaths, NG 8 and NG 7, run through or adjacent to the Southern Valley Golf Course.

Shorne Marshes and River Thames

- 4.3.8 Situated north of the A226, this area is characterised by flat, grazing marsh with few trees. On the south bank of the River Thames to the east of Gravesend and Chalk, lie the Thames Estuary and Marshes Ramsar site and South Thames Estuary and Marshes SSSI. These designations cover much of the marsh area and extend downstream to the east, the majority of which is also designated as a Special Protection Area (SPA).
- 4.3.9 The North Kent Railway line between Gravesend and Rochester runs through this area, immediately south of the disused Thames and Medway Canal. National Cycle Network (NCN) Route 1 runs parallel to the railway on the north side of the Thames and Medway Canal. A registered bridleway links the railway line with the southern bank of the River Thames to the west of the character area, over the Shorne Marshes. The River is approximately 1km wide in this area, bounded by marshes on both riverbanks, giving it an open character with extensive views.
- 4.3.10 Other heritage features of note on the southern bank of the River Thames are scheduled monuments including New Tavern Fort and Cliffe Fort.

Tilbury Marshes

- 4.3.11 The northern bank of the River Thames is characterised by a low-lying, flat landscape of drained marshland with much of the Tilbury Marshes area lying within Flood Zones 2 and 3. The area is open with expansive views and a mix of arable and grazing land.
- 4.3.12 To the east of this area, are a small number of scattered residential properties along Station Road and ribbon development along Princess Margaret Road. The Tilbury Loop railway line runs through Linford, south of West Tilbury, and into Tilbury.
- 4.3.13 The Thames Estuary and Marshes SPA and Ramsar site are located to the east of Tilbury Marshes. A registered footpath and National Cycle Network Route 13 run along the northern bank of the River Thames. A registered footpath also links Coalhouse Fort through to Station Road, and a registered Bridleway links East Tilbury with Chadwell St Mary.
- 4.3.14 There are four scheduled monuments in the Tilbury Marshes character area.
- Tilbury Fort lies to the south-west of the character area
 - Coalhouse Fort lies to the south-east
- 4.3.15 Both Forts are located on the north shore of the River Thames.
- East Tilbury Battery and
 - Second World War Anti-aircraft Battery at Bowaters Farm
- 4.3.16 These are located to the north and north-west of Coalhouse Fort scheduled monument respectively.

Thurrock Urban Fringe

- 4.3.17 The Thurrock Urban Fringe is characterised by gently rolling farmland, divided by hedgerows, with occasional woodland blocks. The exposed urban edges of Grays, Chadwell St Mary and Linford also influence the landscape of this area.
- 4.3.18 The existing A13 dual carriageway runs south-west to north-east along a low ridge across the area. Existing planting associated with and close to the A13 gives it the appearance of a wooded ridge, as seen from the north and south.
- 4.3.19 The area north of the A13 has a more rural character, with open views north towards Orsett Fen. Orsett village lies to the north of the A13. National Cycle Network Route 137 runs along Stifford Clays Road, through Baker Street and Orsett. A registered footpath links Chadwell St Mary with Orsett and Orsett to the A13, crossing the B188. Registered bridleways run alongside the A13 from Mill Lane to Baker Street, and along Green Lane, to Stifford Clays Road.
- 4.3.20 West Tilbury, East Tilbury and Orsett villages are designated Conservation Areas. Hoford Road, which runs north-east from Muckingford Road between Linford and Orsett Golf Club, is designated as a protected lane due to its particular historic and landscape value and is also an important bat commuting and foraging corridor.
- 4.3.21 North of the A13 junction at Baker Street there are several listed buildings. A cropmark complex at Orsett, located adjacent to the A13, and a Springfield style enclosure and Iron Age enclosures south of Hill House, Baker Street are both scheduled monuments.

Orsett Fen

- 4.3.22 North of the A13 the landscape is flat and open, characterised by low-lying fen farmland. Trees line watercourses in the area and there are some shelterbelts and hedgerows.
- 4.3.23 There are no settlements or roads within the immediate Orsett Fen area. Beyond this area, Orsett lies to the south-east, South Ockendon to the south-west and Bulphan to the north-east.
- 4.3.24 The Mardyke is the principal watercourse running through the area and a prominent feature in the landscape. The Mardyke flows south-west between Orsett and South Ockendon, joining the River Thames at Purfleet. The area surrounding it lies in Flood Zones 2 and 3. A registered bridleway follows the alignment of the Mardyke while registered footpaths also link Baker Street to Bulphan in the east. To the west of the Character Area, a registered footpath links North Stifford to South Ockendon and on to Bulphan.
- 4.3.25 The Thames Chase Community Forest, a varied wooded landscape located across London and Essex, extends into this area and areas of landfill to the west.

Ockendon Farmland

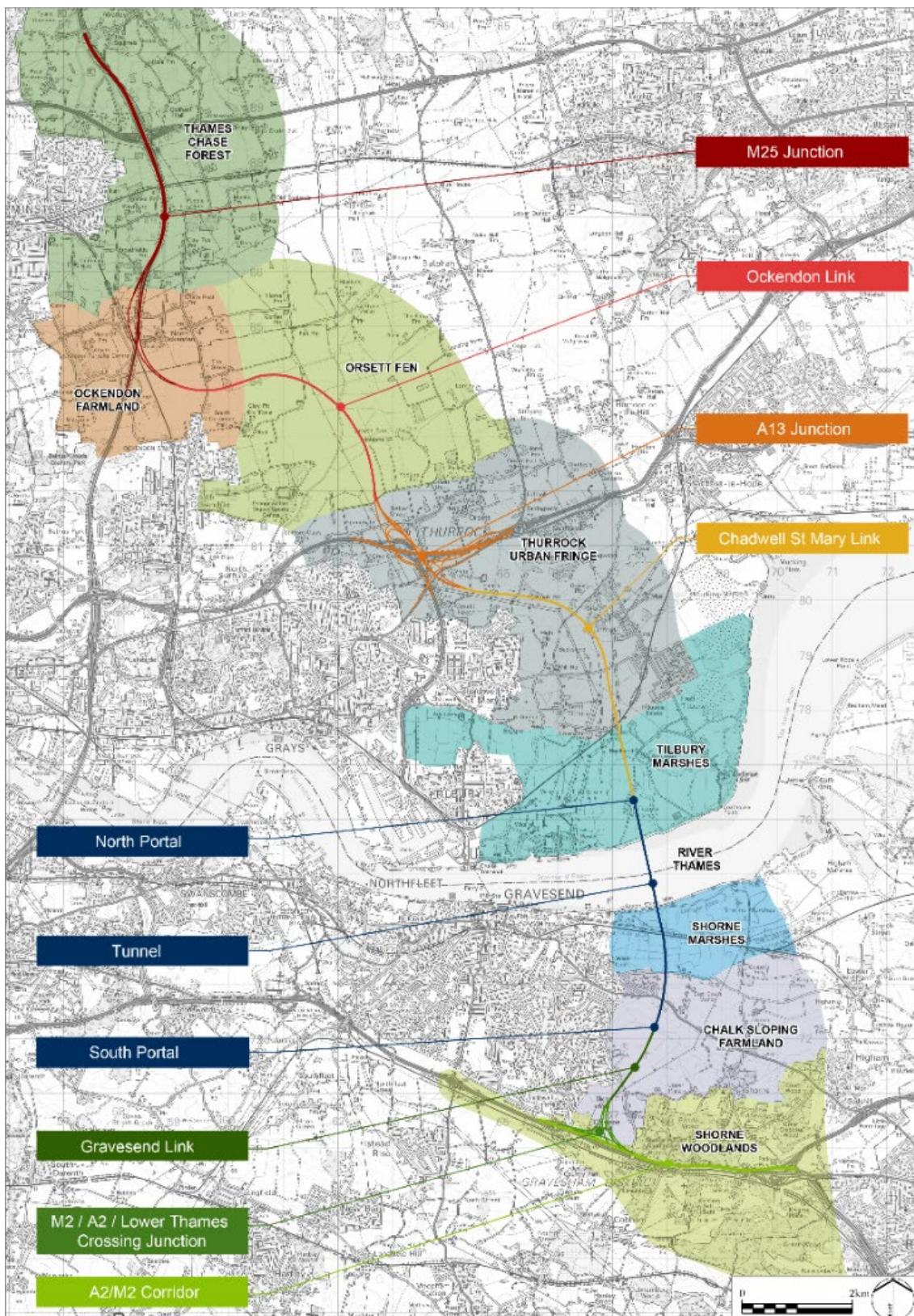
- 4.3.26 The Ockendon Farmland area is characterised by a gently rolling landscape between the settlements of North and South Ockendon. There are a number of lakes and water bodies associated with former sand and gravel quarries in the area, alongside areas of landfill.

- 4.3.27 There is a designated Conservation Area at North Ockendon and a registered footpath connecting it to North Road. The Upminster and Grays Branch railway passes through the area, under the M25. The Wilderness, an area of woodland, lies east of the B186.
- 4.3.28 The M25, and its associated embankments, cuttings and apparatus, is a dominant feature within the area, with a strong north to south orientation. It has four running lanes in each direction. The land use surrounding the M25 is a mix of agriculture and woodland (including the Thames Chase Community Forest Centre) along with the settlements of North and South Ockendon.

Thames Chase Forest

- 4.3.29 The area has a varied landscape, gently undulating in the south to steeper slopes in the north. This varied topography is unified by the woodland cover across the Character Area.
- 4.3.30 The Thames Chase Community Forest is a dominant feature in this landscape, with many pockets of woodland in an area of 38 square miles of countryside. It straddles the M25 to the north of North Ockendon. The Thames Chase Forest Centre is situated between North Ockendon and Cranham.
- 4.3.31 The Upminster and Grays Branch railway runs underneath the M25 south of junction 29, through Thames Chase Community Forest, and a registered bridleway connects the railway to Codham Hall Lane, east of the M25, crossing the A127. Registered footpaths link the east of the M25 with Warley Street and also Codham Hall.
- 4.3.32 To the north of the A127, more mature woodland is present, including the Codham Hall Wood ancient woodland which spans the M25 immediately north of junction 29 and Hobbs Hole ancient woodland immediately to the south-east of junction 29.
- Franks Farm, a Grade II listed building, is located west of the M25, just south of the Shoeburyness railway line. Cranham Conservation Area, to the west of the Character Area, south of the A127, surrounds the listed Cranham Hall and All Saints Church.

Plate 4.1 Lower Thames Crossing Character Areas



4.4 Identifying persons with an interest in the land

- 4.4.1 In preparing the DCO application, the Applicant has carried out diligent inquiries to identify all persons with an interest in land within the Order Limits as defined in section 44 of the Planning Act 2008. Such persons are listed in the Book of Reference (Application document 4.2) and have been consulted about the DCO application in accordance with section 42 of the Planning Act 2008.
- 4.4.2 Diligent inquiries to identify affected landowners, those with interests in land, and those with a potential claim were undertaken by the Applicant's land referencing supplier. The categories of persons identified and the methods used to identify them are described below. Land referencing will continue to be undertaken throughout the making of the DCO to ensure that any changes in ownership are identified and to ensure that any new owners would be consulted and engaged with.

4.5 Category 1 and 2 persons

- 4.5.1 Identification of Category 1 and 2 persons, as defined in section 44 of the Planning Act 2008, was undertaken at the early stages of development of the Project in order to inform the design of the Project and the preparation of the application.
- 4.5.2 Category 1 persons comprise the owners, lessees, tenants (whatever the tenancy period) or occupiers of land required for the development.
- 4.5.3 Category 2 persons comprise any person with an interest in the land, or that has the power to sell and convey the land, or to release the land.
- 4.5.4 A Shapefile of the search area, being the proposed land requirements, was submitted to the Land Registry in 2017 so that a search could be completed of the required land parcels. Ongoing Land Registry searches have been used to ensure that any changes in title were identified. The official copies of the Registered Titles and Plans were examined to identify all land interests.
- 4.5.5 On completion of the initial desk-based exercise, the extent of unregistered land interests became known. To establish ownership of unregistered land within the Order Limits public sources of information were used including the Planning Portal, Rural Payments Agency website, DEFRA, Natural England, Companies House website, the relevant Highways Authorities, records held by Statutory Undertakers, Electoral Registers and online resources. In addition site visits were undertaken and notices erected inviting potential owners to make themselves known to the Applicant.

4.6 Category 3 persons who may fall under section 10 of the Compulsory Purchase Act 1965 (CPA 1965) and/or section 152(3) of the Planning Act 2008

- 4.6.1 Category 3 includes parties who would or might, if the draft DCO (Application Document 3.1) were made and fully implemented, be entitled to make a relevant claim for compensation under section 10 of the Compulsory Purchase Act 1965 and/or Part 1 of the Land Compensation Act 1973 and/or section 152(3) of the Planning Act 2008. They mainly relate to those whose land may be injuriously affected (i.e. its value would be diminished) as result of the Project, although the land in question is not subject to compulsory acquisition.

- 4.6.2 Identification of Category 3 persons, as defined in section 44 of the Planning Act 2008, was undertaken at the early stages of development of the Project to inform the design of the Project and prepare the DCO application.
- 4.6.3 To identify potential Category 3 persons who may have a claim pursuant to section 10 of the CPA 1965, a desk-based assessment was undertaken to identify parties with a potential claim. In addition, site visits were made to assess properties that the Applicant may not have been aware of from a desk-based assessment.
- 4.6.4 Furthermore, proposed new residential developments, identifiable from the Local Plan or from local authority information on developments with the benefit of planning permission were taken into account.

4.7 Assessment of Category 3 persons which fall under Part I of the Land Compensation Act 1973 (LCA 1973)

- 4.7.1 In assessing potential claimants under Part I of the LCA 1973, physical factors and the impacts of the Project were considered, including:
- a. properties closest to the highway and within the Order Limits
 - b. properties identified as a receptor as a consequence of the property being located outside of the Order Limits but close to the Highway
- 4.7.2 The Applicant's land referencing supplier was provided with guidance from the Valuation Office Agency (VOA) and environmental specialists involved in the compilation of the Environmental Statement (Application Document 6.1). This guidance was based on the topography of the land and the likely significant effects arising from the Project. For example, the noise assessments had regard to information available at the time regarding:
- a. background noise levels
 - b. distance to receptors
- 4.7.3 Based on this information, professional judgement was used to ascertain whether a person may have a relevant claim for compensation under section 57(4) of the Planning Act 2008, based on a worst-case assessment. Further details about the noise assessments and other environmental assessments undertaken can be found in the Environmental Statement (Application Document 6.1).

4.8 Non-contact referencing

- 4.8.1 Non-contact referencing activities were undertaken by the Applicant's land referencing supplier, namely:
- a. Acquiring data from Land Registry (spreadsheet data, polygons, title registers)
 - b. Company research (Companies House data)
 - c. Purchase of electoral roll data (the Open Register)

- d. Identification of Crown interests (Crown Estates asset map, National Archives)
- e. Identification of special category land
- f. General internet research

4.8.2 More details on the non-contact referencing undertaken by the Applicant can be found in the Land Referencing Methodology, Annex C of this Statement of Reasons.

4.9 Contact referencing

4.9.1 Following the initial non-contact methods above, owners, lessees, tenants and mortgagees of land within the Order Limits were issued with a letter and questionnaire requesting return of information about their interests in the Land and details of others who may have an interest in the Land. More details on the contact referencing undertaken by the Applicant can be found in the Land Referencing Methodology, Annex C of this Statement of Reasons.

4.10 Negotiation to acquire by agreement

4.10.1 As well as consulting all persons with an interest in the land within the Order Limits about the Project proposals in accordance with section 42 of the Planning Act 2008, the Applicant is aware of the requirement (paragraph 25 of the Compulsory Acquisition guidance) to seek to acquire land by negotiation wherever practicable.

4.10.2 At the same time, the Applicant notes that the Compulsory Acquisition guidance also recognises that where proposals would entail the compulsory acquisition of many separate plots of land, it may not always be practicable to acquire each plot of land by negotiated agreement. As the Compulsory Acquisition guidance states, "Where this is the case, it is reasonable to include provision authorising compulsory acquisition covering all the land required at the outset."

4.10.3 The Applicant has engaged with all known landowners and occupiers with a view to acquiring their land interest by agreement by writing to them to inform them of the Applicant's willingness to negotiate to acquire the Land by agreement, and to invite dialogue. As a result, the Applicant is in the process of engaging with a significant proportion of landowners regarding the Project. Where landowners express interest in selling their land by agreement the Applicant has and will continue to engage constructively with a view to acquiring the land throughout the DCO process. The status of such negotiations is set out in Annex B to this Statement.

4.10.4 Whilst negotiations are ongoing, the Applicant is mindful that it is under a duty to acquire land at best value and that it is required to deliver the Project within a specified timescale. It has concluded that it would not be possible to acquire by agreement all land interests necessary to deliver the Project within this timescale. There are further parcels of land in unknown ownership which cannot be acquired by agreement. These are set out in Table 4.1 below. The Applicant considers that the Project cannot be delivered without compulsory acquisition powers.

Table 4.1 Unknown Ownership within the Order Limits relevant to Permanent Acquisition

Land plans plot ref.	Description of land	Owners or reputed owners
03-26	All interests and rights (Article 25 of the DCO) in approximately 2,012 square metres of woodland (north west of Park Pale Bridge) (excluding all interests of the Crown)	Unknown (in respect of the subsoil)
03-29	All interests and rights (Article 25 of the DCO) in approximately 3,158 square metres of public road, footway and verge (Park Pale Bridge) carrying national cycle route (177), public footpath (NS161) and grassland	Unknown (in respect of the subsoil)
03-32	All interests and rights (Article 25 of the DCO) in approximately 4,633 square metres of grassland (adjacent to Park Pale and Park Pale Bridge) (excluding all interests of the Crown)	Unknown (in respect of the subsoil)
04-09	All interests and rights (Article 25 of the DCO) in approximately 18,181 square metres of woodland (south of Watling Street, A2) (excluding all interests of the Crown)	Unknown (in respect of the subsoil)
04-30	All interests and rights (Article 25 of the DCO) in approximately 309 square metres of private access track (unnamed), shrubland and woodland (south of Watling Street, A2) (excluding all interests of the Crown)	Unknown (in respect of the subsoil)
04-32	All interests and rights (Article 25 of the DCO) in approximately 244 square metres of private access track (unnamed), shrubland and woodland (south of Watling Street, A2) (excluding all interests of the Crown)	Unknown (in respect of the subsoil)
04-43	All interests and rights (Article 25 of the DCO) in approximately 64 square metres of woodland (south of Watling Street, A2) (excluding all interests of the Crown)	Unknown (in respect of the subsoil)
04-53	All interests and rights (Article 25 of the DCO) in approximately 8 square metres of public highway and footway (Darnley Lodge Lane) (excluding all interests of the Crown)	Unknown (in respect of the subsoil)
06-171	All interests and rights (Article 25 of the DCO) in approximately 1,946 square metres of agricultural paddock (south of Watling Street, A2) (excluding all interests of the Crown)	Unknown (in respect of the subsoil)
06-199	All interests and rights (Article 25 of the DCO) in approximately 815 square metres of footway, shrubland and woodland (south of Watling Street, A2) (excluding all interests of the Crown)	Unknown (in respect of the subsoil)
06-206	All interests and rights (Article 25 of the DCO) in approximately 9,778 square metres of grassland and woodland (south of Watling Street, A2) (excluding all interests of the Crown)	Unknown (in respect of the subsoil)
16-38	All interests and rights (Article 25 of the DCO) in approximately 1,012 square metres of shrubland (north of the River Thames)	Unknown (in respect of the subsoil)

Land plans plot ref.	Description of land	Owners or reputed owners
20-45	All interests and rights (Article 25 of the DCO) in approximately 114,966 square metres of private access track (unnamed), agricultural arable land, drainage ditch, earthworks and shrubland (south west of Tilbury Green)	Unknown (in respect of the subsoil)
20-53	All interests and rights (Article 25 of the DCO) in approximately 735 square metres of private access road and track (unnamed), drainage ditch and shrubland (south west of Tilbury Green)	Unknown (in respect of the subsoil)
20-62	All interests and rights (Article 25 of the DCO) in approximately 13,468 square metres of drainage ditch and shrubland (south of Tilbury Green)	Unknown (in respect of the subsoil)
20-69	All interests and rights (Article 25 of the DCO) in approximately 1,296 square metres of agricultural arable land (south west of Tilbury Green)	Unknown (in respect of the subsoil)
22-26	All interests and rights (Article 25 of the DCO) in approximately 1,218 square metres of agricultural arable land and shrubland (north west of Station Road)	Unknown (in respect of the subsoil)
22-28	All interests and rights (Article 25 of the DCO) in approximately 2,345 square metres of agricultural arable land and shrubland (south east of Station Road)	Unknown (in respect of the subsoil)
22-72	All interests and rights (Article 25 of the DCO) in approximately 72 square metres of private access track (unnamed) and shrubland (south west of Station Road)	Unknown (in respect of the subsoil)
23-78	All interests and rights (Article 25 of the DCO) in approximately 6,580 square metres of shrubland and woodland (south east of the London, Tilbury and Southend Railway, Tilbury Loop)	Unknown (in respect of the subsoil)
23-92	All interests and rights (Article 25 of the DCO) in approximately 86 square metres of shrubland (north of Station Road) (excluding all interests of the Crown)	Unknown (in respect of the subsoil)
23-94	All interests and rights (Article 25 of the DCO) in approximately 1,836 square metres of shrubland, woodland and overhead electricity powerlines (north of Station Road) (excluding all interests of the Crown)	Unknown (in respect of the subsoil)
27-64	All interests and rights (Article 25 of the DCO) in approximately 16,097 square metres of shrubland (west of Buckingham Hill Road)	Unknown (in respect of the subsoil)
28-102	All interests and rights (Article 25 of the DCO) in approximately 22,149 square metres of private access road (unnamed), agricultural arable land, hedgerow, overhead electricity powerlines and shrubland (east of Brentwood Road)	Unknown (in respect of the subsoil)
28-117	All interests and rights (Article 25 of the DCO) in approximately 351 square metres of woodland (east of Brentwood Road)	Unknown
29-246	All interests and rights (Article 25 of the DCO) in approximately 8 square metres of hardstanding and shrubland (east of Heath Road)	Unknown

Land plans plot ref.	Description of land	Owners or reputed owners
31-04	All interests and rights (Article 25 of the DCO) in approximately 152 square metres of earthworks (north of Stanford-le-Hope By-Pass, A13)	Unknown (in respect of the subsoil)
31-23	All interests and rights (Article 25 of the DCO) in approximately 2,262 square metres of public highway and verge (Stanford-le-Hope By-Pass, A13) and earthworks	Unknown (in respect of the subsoil)
31-33	All interests and rights (Article 25 of the DCO) in approximately 1,187 square metres of public highway and verge (Stanford-le-Hope By-Pass, A13) and public footpath (FP81)	Unknown (in respect of the subsoil)
31-34	All interests and rights (Article 25 of the DCO) in approximately 186,046 square metres of public footpath (FP42) and shrubland (west of Buckingham Hill Road)	Unknown (in respect of the subsoil)
31-35	All interests and rights (Article 25 of the DCO) in approximately 1,582 square metres of agricultural arable land and shrubland (north of Stanford-le-Hope By-Pass, A13)	Unknown (in respect of the subsoil)
32-185	All interests and rights (Article 25 of the DCO) in approximately 260 square metres of earthworks (north of Stanford-le-Hope By-Pass, A13)	Unknown (in respect of the subsoil)
33-29	All interests and rights (Article 25 of the DCO) in approximately 96,840 square metres of agricultural arable land, overhead electricity powerlines, shrubland, woodland (adjacent to Dock Approach Road, A1089 and Stifford Clays Road)	Unknown (in respect of the subsoil)
38-08	All interests and rights (Article 25 of the DCO) in approximately 80,723 square metres of private access road and verge (Hall Lane), private access track (unnamed), public footpath (FP136), agricultural arable land, drainage ditch, shrubland and woodland	Unknown (in respect of the subsoil)
38-11	All interests and rights (Article 25 of the DCO) in approximately 1,248 square metres of agricultural arable land, shrubland and woodland (west of Hall Lane)	Unknown (in respect of the subsoil)
38-12	All interests and rights (Article 25 of the DCO) in approximately 38,508 square metres of agricultural arable land, shrubland and woodland (west of Hall Lane)	Unknown (in respect of the subsoil)
38-17	All interests and rights (Article 25 of the DCO) in approximately 2,407 square metres of pit, drainage ditch and shrubland (west of Hall Lane)	Unknown (in respect of the subsoil)
44-36	All interests and rights (Article 25 of the DCO) in approximately 818 square metres of bridge carrying public highway, central reservation and verge (M25) over shrubland	Unknown (in respect of the subsoil)

4.10.5 Land already owned by, or on behalf of, the Applicant is included in the draft DCO (Application Document 3.1) in order to ensure that no known or unknown third party rights, which might impede delivery of the Project, remain over the land.

4.11 Utility Works

- 4.11.1 Multiple existing utility services are located in the surrounding area that would be affected by the Project. The relevant major utility works are summarised below and have been defined as specific works within the authorised development, listed in Schedule 1 of the draft DCO (Application Document 3.1). These works are also shown on the Works Plans (Application Document 2.3).
- 4.11.2 The Project includes four works which are National Significant Infrastructure Project (NSIP)s in their own right, namely:
- a. Diversion of electricity transmission overhead lines:
 - i. Work No.OH7: Approximately 3.87km diversion of the 275kV circuit (ZB route) in two sections; approximately 3.18km between pylons ZB018–ZB027, of which approximately 2.47km is realigned, and approximately 0.69km between pylons ZB033-ZB035, which is installed around the A13/1089/A122 junction, up to and over the proposed Ockendon Link. This includes temporary pylons and restringing of approximately 8.36km of the overhead powerlines.
 - b. Diversion of gas transmission high pressure (HP) pipelines, including:
 - i. Work No.G2 & Work No.G4: Diversion of 750mm HP pipeline (Feeder 5) which is split into two sections of work, each individually identified as an NSIP. Section 1 (Works G2) works are approximately 0.12km of gas pipeline diversion located through the south-east corner of Claylane Woods. Section 2 (Works G4) works are approximately 2.68km of gas pipeline diversion, running in a roughly south-west direction from Gravesend Road south of St Mary’s Church, finishing west of Thong village and north of Claylane Woods.
 - ii. Work No.G3: Diversion of 750mm HP pipeline (Feeder 18) for approximately 1.61km running from north of Thong village, crossing Thong Lane before diverting south/south-west and finishing in Claylane Woods.
- 4.11.3 An explanation of why these works are NSIPs is set out in the Explanatory Memorandum (Application Document 3.2) and Appendix 1.3: Assessment of proposed gas pipeline works for the purposes of section 20 of the Planning Act 2008 of the Environmental Statement (Application Document 6.3) and in Annex 2 to the Explanatory Memorandum (Application Document 3.2) – Assessment of proposed above ground electricity line works for the purposes of section 16 of the Planning Act 2008.
- 4.11.4 Other significant utility works are summarised below;
- a. Diversion of National Grid electricity transmission overhead lines:

- i. Work No.OH1: Approximately 1.78km diversion of the 400kV circuit (4YN route) between pylons 4YN045–4YN050, of which approximately 0.5km is realigned, which crosses the A2 and Thong Lane. This Includes temporary pylons and restringing of approximately 3.02km of the overhead powerlines.
 - ii. Work No.OH4: Approximately 1.98km diversion of the 400kV circuit (ZJ route) between pylons ZJ010–ZJ015, of which approximately 0.89km is realigned, which is installed over the Tilbury Loop railway Line and Muckingford Road. This Includes temporary pylons and restringing of approximately 4.17km of the overhead powerlines.
 - iii. Work No.OH6: Approximately 1.71km diversion of the 400kV circuit (YYJ route) between pylons YYJ116–YYJ120, of which approximately 1.18km is realigned, which is installed around the A13/A1089/A122 junction. This Includes temporary pylons and restringing of approximately 4.75km of the overhead powerlines.
- b. Diversion of Cadent high pressure (HP) pipelines;
- i. Work No.G5 & Work No.MU40: approximately 0.27km diversion of the existing 200mm HP pipeline (Work No.G5) and an associated 0.69km diversion of 450mm medium pressure pipeline (part of Work No.MU40) that runs east of Brentwood Road
 - ii. Work No.G6 & Work No.G6a & Work No.G6b: approximately 5.23km diversion of the existing 600mm pipeline that runs around the A13 junction and construction of a new gas compound along Stanford Road (Work No.G6a) and modifications to the existing pipelines (Work No.G6b)
 - iii. Work No.G7: Approximately 0.34km diversion of the existing 600mm pipeline that runs north of the new proposed Green Lane bridge
 - iv. Work No.G10: Approximately 0.63km diversion of the existing 450mm pipeline that crosses beneath the M25 at Folkes Lane
- c. Diversion of Thurrock Flexible Generation Plant high pressure (HP) Pipeline:
- i. Work No.TFGP1: Approximately 0.3km diversion of the proposed 200mm pipeline to run perpendicular to the A122 between the Tilbury Viaduct abutment and the subsequent viaduct pier (Pier 1)
- d. Diversion of Southern Gas Networks (SGN) Isle of Grain to St Mary's Cray medium pressure (MP) pipeline:

- i. Work No.G1a & Work No.G1b: Approximately 5.4km (Work No G1a length of approximately 2.4km and Work No G1b length of approximately 3km) diversion of SGN's MP gas pipeline and associated assets north of the A2 from Hever Court Roundabout east to the Harlex Haulage site. Diversion includes installation of connections and gas governors at Valley Drive, Inn On The Lake and Park Pale.
- e. Works associated with the ex-Barking Power Station high pressure (HP) gas pipeline:
 - i. Work No G8: Stopping up, capping and removal of up to approximately 1.58km of the 600mm pipeline east of North Road.
 - ii. Work No G9: Stopping up, capping and removal of up to approximately 1.15km of the 600mm pipeline west of North Road.
- f. Diversion of 132kV UK Power Networks electricity distribution overhead lines including:
 - i. Work No.OH3 and Work No.MU28: Undergrounding of approximately 2.2km of 132kV circuit (PEA route) between pylons PEA07 and PEA16 via the installation of approximately 2.37km underground cable underneath the Tilbury Loop railway and Muckingford Road. Pylon PEA16 is to be reconstructed as a terminal pylon (PEA16R). Other existing pylons including foundations are to be demolished.
 - ii. Work No.OH5: Approximately 1.45km diversion of the 132kV circuit (PAB route) between pylons PAB12-PAB17, of which approximately 1.45km is realigned, which is installed over Muckingford Road and the A122 road. This includes restringing of approximately 1.65km of overhead powerlines.
 - iii. Works No.OH8: Approximately 1.0km diversion of the 132kV circuit (PB route) between pylons PB3-PB6, of which approximately 1km is realigned, over the M25. This includes restringing of approximately 1.30km of overhead powerlines.
- g. Construction of a new primary substation and switchgear equipment to provide power to the A122 southern portal building and the tunnels, south of the A226 (Work No MU21).
- h. Relocation of distribution electricity substations and associated electricity networks at Park Pale, Thong Lane, Henhurst Road, Muckingford Road, Brentwood Road, Hornsby Lane, Stanford Road, Rectory Road, Baker Street and Heath Road (Work No.SS1-SS15).

- i. Work No OH2: Removal of up to approximately 2.8km of existing 33kV overhead powerline and associated poles
 - i. Diversion of Southern Water assets including:
 - i. Sewer diversion of approximately 2.54km from Inn on The Lake to Halfpence Lane via Thong Lane green bridge and the Brewers Road Roundabout (Work No.MU8 & part of Work No.MU9, MU10 & MU12).
 - ii. Approximately 4.50km of 560mm water main along a service corridor south of the A2 and north of HS1, from Marling Cross to Park Pale (Work No.MU4 & part of Work No.MU9).
 - j. Diversion of Essex and Suffolk Water assets including:
 - i. Work No.MU72: Approximately 3.12km of 900mm steel water main, diverted under the M25 and under the Upminster and Grays branch railway, from St Marys Lane to south of Ockendon Road.
 - ii. Diversion of approximately 0.43km of 800mm trunk main and 350mm distribution main at North Road (part of Work No.MU69).
 - iii. Diversion of approximately 0.36km of 700mm trunk main and 450mm distribution main at St Marys Lane (part of Work No.MU79).
 - iv. Work No.MU37: Diversion of approximately 0.6km of 560mm distribution main at Hoford Road
 - k. Diversion of Anglian Water assets including:
 - i. Diversion of approximately 1.85km of 315mm pumped rising main around the A13 junction (part of Work Nos.MU56 to 58).
 - l. Site wide diversion of multiple cable routes operated by telecommunication companies including Openreach, CenturyLink, Virgin Media, Vodafone and Zayo.
- 4.11.5 Works are also required to divert and protect various existing utilities such as intermediate, medium and low pressure gas pipelines, high voltage and low voltage electricity networks, gravity and pumped sewers, water mains and telecommunication networks, to ensure network continuity and customer supply throughout construction and operation of the Project (Work No.MU1-MU92 or parts of).
- 4.11.6 Provision of utility connections to Project Infrastructure such as roadside technology and the tunnel control building including the construction of substations for 10.3MVA connections at the North and South Portal building's;
- a. The south portal works include a cable route of approximately 8.63km in length from Northfleet Grid site (Work Nos.MU15, MU16, MU17 & MU19) to a new Primary Substation at the A226 (Work No.MU21).

- b. The north portal requires approximately 6.56km of cable to be installed from the Tilbury power station site to the north portal building via the local access roads (part of Work No.MU27).
- 4.11.7 Provision of temporary diversions and supplies for the connection from source to compound termination points for the use of construction throughout the Project (Work No.MUT1-MUT32) including the construction of a substation for 60MVA connections at the North Portal (Work No.MUT4 & Work No.MUT5).
- 4.11.8 Works are also required for the modification and reconfiguration of farm irrigation systems.

5 The Case for Compulsory Acquisition

5.1 Introduction

5.1.1 In seeking compulsory acquisition and temporary possession powers in the draft DCO (Application Document 3.1), the Applicant has had regard to the conditions in section 122 of the Planning Act 2008 and to the tests set out in the Compulsory Acquisition guidance.

5.2 The statutory conditions and Compulsory Acquisition guidance

5.2.1 Section 122 of the 2008 Act states that:

‘An order granting development consent may include provision authorising the compulsory acquisition of land only if the Secretary of State is satisfied that the conditions in subsections (2) and (3) are met’.

5.2.2 The conditions are:

- a. In subsection (2), that the land is:
 - i. required for the development to which the development consent relates;
 - ii. required to facilitate or is incidental to that development; or
 - iii. replacement land which is to be given in exchange for the Order land under sections 131 and 132’ of the Planning Act 2008

5.2.3 In s122(3) that there is a compelling case in the public interest for the land to be acquired compulsorily

5.2.4 The Compulsory Acquisition guidance (paragraph 11) sets out the considerations which the Secretary of State will take into account in deciding whether the condition in subsection (2) has been met. It states:

- a. In respect of whether land is required for the development, the applicant should be able to demonstrate to the satisfaction of the Secretary of State that the land in question is needed for the development. The Secretary of State will need to be satisfied that the land to be acquired is no more than is reasonably required for the purposes of the development
- b. In respect of whether the land is required to facilitate or is incidental to the proposed development, the Secretary of State will need to be satisfied that the development could only be carried out to a satisfactory standard if the land in question were to be compulsorily acquired and that the land to be taken is no more that is reasonably necessary for that purpose and that it is proportionate
- c. In respect of whether the land is replacement land, the Secretary of State will need to be satisfied that the compulsory acquisition is needed for replacement land, that no more land is being taken than is reasonably necessary for that purpose and that it is proportionate

- 5.2.5 In respect of the condition in subsection (3), the Compulsory Acquisition guidance states at paragraphs 12 and 13 that the Secretary of State will need to be persuaded that there is compelling evidence that the public benefits that would be derived from the compulsory acquisition will outweigh the private loss that would be suffered by those whose land is to be acquired.
- 5.2.6 Paragraphs 8 to 10 of the Compulsory Acquisition guidance are also relevant, setting out a number of general considerations to be taken into account by the applicant in seeking compulsory acquisition powers:
- a. That all reasonable alternatives to compulsory acquisition (including modifications to the Project) have been explored
 - b. That the proposed interference with the rights of those with an interest in the land is for a legitimate purpose, and that it is necessary and proportionate
 - c. That the applicant has a clear idea of how they intend to use the land which is to be acquired
 - d. That there is a reasonable prospect of the necessary funds for the acquisition becoming available
 - e. That the purposes for which compulsory acquisition powers are included in the application are legitimate and sufficiently justify interfering with the human rights of those with an interest in the affected land
- 5.2.7 Finally, paragraph 25 of the Compulsory Acquisition guidance states that applicants should seek to acquire land by negotiation wherever practicable.

5.3 Need for the land and the purposes for which compulsory acquisition powers are sought

- 5.3.1 The Applicant is satisfied that the condition in section 122(2) of the Planning Act 2008 is met. It considers that the Land subject to compulsory acquisition powers is either needed for the development, or is needed to facilitate the development, or is incidental to the development.
- 5.3.2 At Annex A of this Statement, the Applicant sets out why compulsory powers are necessary in relation to each individual plot of land within the Order Limits, with reference to the relevant DCO works numbers, and the nature of the works as set out in Schedule 1 to the draft DCO (Application Document 3.1). The proposed use of the Land is set out in Chapter 2 and Annex A to this Statement.
- 5.3.3 The need for and justification of the compulsory acquisition of replacement land under sections 131 and 132 of the Planning Act 2008 is considered in Chapter 7 of this Statement.

- 5.3.4 The Applicant would require acquisition, permanent rights and temporary possession of land outside existing National Highways ownership to enable the construction and operation of the Project. This land is within the Order Limits and is split into categories as detailed in Table 3.1 of the Book of Reference (Application Document 4.2) and shaded the relevant colour in the Land Plans (Application Document 2.2), this is summarised below:
- 5.3.5 Permanent acquisition land (shaded pink) would be retained in the ownership of National Highways after the works are complete. Approximately 1,487 hectares of land will be permanently acquired to operate the Project. The power to extinguish existing rights over land ensures that such rights that would interfere with the construction and operation of the Project can be extinguished.
- 5.3.6 Temporary possession land (shaded green) would be used to construct the Project and would be returned to its original owners after construction is complete. Approximately 420 hectares of land will be used temporarily. This figure does not include any other land within the limits of the draft DCO (Application Document 3.1) which the Applicant is permitted to take temporary possession powers over in addition to other powers, in accordance with article 35, so long as the Applicant has not served a notice of entry or executed a General Vesting Declaration (GVD) in respect of the land. The power to use land temporarily for carrying out the authorised development ensures appropriate work sites, working space and means of access would be available for use during the construction period and would provide space to establish mitigation areas and any other permanent works. Before giving up possession of temporary use land, the Applicant would be required to remove all temporary works and restore the land to the owner's reasonable satisfaction.
- 5.3.7 Temporary possession and permanent acquisition of rights land (shaded blue) would be used to build the Project and returned to its original owners after construction is complete but would be subject to permanent rights (including where necessary restrictive covenants). This is to ensure that the Applicant, a Statutory Undertaker or any necessary third party would be provided appropriate rights to access and maintain a diverted asset. Approximately 440 hectares of Land will fall into this category.
- 5.3.8 Permanent acquisition of subsoil and rights and temporary possession of land at surface (shaded orange) is required by the Applicant for construction, operation and protection of the tunnels and temporary construction working areas above. This includes the proposed ground protection tunnel and shafts. Land at surface required for temporary possession above the tunnels would have necessary restrictions on future use and development imposed prior to being returned to its previous owner. Approximately 11 hectares of Land will fall into this category.
- 5.3.9 Permanent acquisition of subsoil and rights (including restrictive covenants) is shaded yellow and would be used to construct, operate and protect the tunnels. Approximately 36 hectares of Land will fall into this category.
- 5.3.10 Further details on the extent of powers sought over the subsoil are explained in the 'Tunnel zone of protection and exclusion zone' further down in this chapter and detailed in Article 47 (No apparatus in the tunnel area without consent) and Article 48 (Protection of the tunnels, etc.) of the draft DCO (Application Document 3.1) and in the River Restrictions Plans (Application Document 2.14).

- 5.3.11 The Applicant considers that the land included in the draft DCO (Application Document 3.1) is the minimum amount of land required to construct, operate, maintain, protect and mitigate the Project necessary to achieve the objectives of the Project.
- 5.3.12 The Order Limits have been drawn as tightly as possible so as to minimise the amount of land required to construct and operate the Project. There may be a reduction in the amount of land required in a particular area following the detailed design stage.
- 5.3.13 As the Project design evolved, a number of multi-disciplinary workshops were held to assess the impacts of the engineering proposals at a local level. These workshops worked through the whole design and route proposed and took account of the following considerations: engineering, planning, environment, community and impact on farmland and property, to ensure impact was minimised where possible and that the land requirements identified are absolutely necessary to deliver the Project.
- 5.3.14 Alongside this there has been extensive landowner engagement, both during consultations and in periods of design development in between consultations. The Applicant has held design development meetings with multiple landowners and, in addition to considering consultation feedback, has wherever possible identified ways to avoid or mitigate the impacts on an individual's land ownership or business. As a result of this engagement the Applicant has refined the design of the Project in many areas, such as keeping elements within certain field boundaries or ownership titles or adjusting the design of the road or mitigation proposals to reduce impacts.
- 5.3.15 As a result of this detailed engagement with landowners and multi-disciplinary land requirement workshops, the draft Order Limits decreased in size by 41.25 hectares from the area proposed at Local Refinement Consultation in May 2022 (2,435.15 hectares) to the draft DCO Order Limits (2,393.90 hectares). The Applicant is accordingly satisfied that the land required is reasonable and proportionate.
- 5.3.16 The Applicant notes that the Guidance recognises that, for long linear schemes, the acquisition of many separate plots of land may not always be practicable by agreement. The construction period of the Project is approximately 6 years this includes establishing 18 site compounds, 15 utility logistics hubs, building new structures and changes to existing ones (including 2 tunnels bridges, buildings, tunnel entrances and viaducts), 3 gas high pressure pipeline diversions and an overhead line diversion.
- 5.3.17 The complexity of these works necessitates the 8-year limit for the acquisition of land proposed in the draft DCO (Application Document 3.1) and the fact that the Project includes a number of long term assets which will need to be completed after the main construction period. These include landscaping and the establishment of planting and environmental mitigation areas.
- 5.3.18 The 8-year time limit would ensure the Applicant is able to identify areas of opportunity to reduce the amount of permanent acquisition land required. It would allow General Vesting Declarations to be served based upon the actual land required once this is known, as various elements of the Project are completed, enabling a reduction in the amount of permanent land required,

rather than acquiring land early. This would also ensure that public money is being spent in the most effective way possible, achieving value for money. Details are also set out in the Explanatory Memorandum (Application Document 3.2).

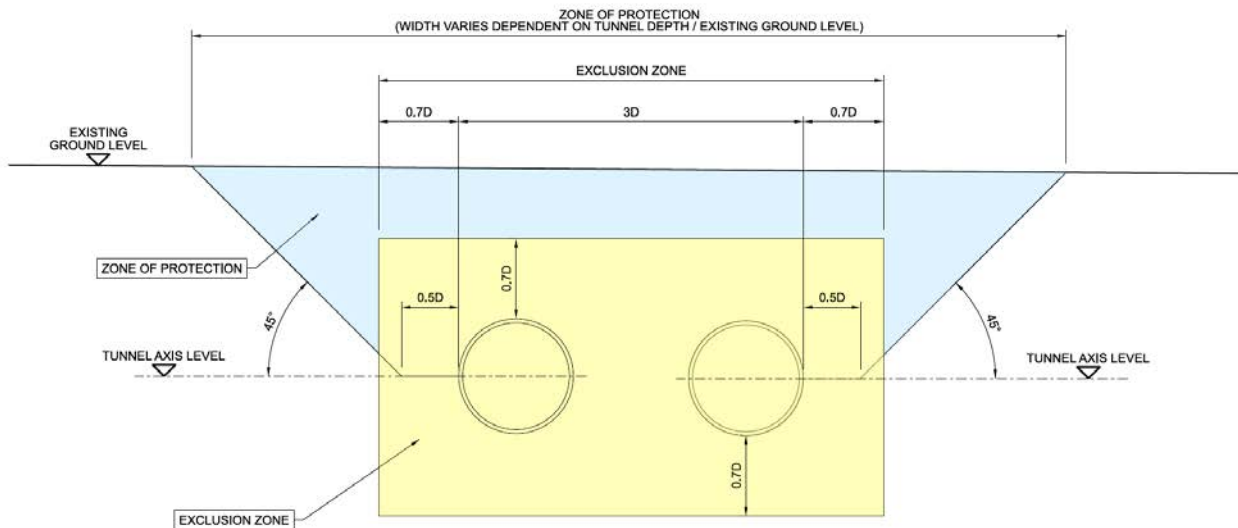
- 5.3.19 The Applicant's proposed 8-year time limit reflects the scale of the Project and is precedented for other significantly large schemes. For example, the Thames Tideway Tunnel Order 2014 authorised a 10-year period and the Hinkley Point C Connection authorised an 8-year compulsory acquisition period.
- 5.3.20 The Applicant considers the 8-year time limit to be necessary and proportionate taking into account the length of the construction programme, scheme complexity, and extent of works required post main construction period. The compulsory acquisition powers are also required to override any existing rights and interests in the land as well as grant the right to take temporary possession of land for construction and during the maintenance period. Without these rights over land, the Project cannot be delivered.

5.4 Tunnel zone of protection and exclusion zone

- 5.4.1 The main crossing of the River Thames consists of twin bored tunnels running between the North and South Portal structures, along with the tunnel cross passages. Construction of the tunnels will require the compulsory acquisition of subsoil underneath the River Thames and also under land to the north and south of the river. Like any piece of infrastructure, procedures must be in place to ensure the asset is protected during its working life. In the case of the bored tunnels, protection from future development above the alignment or underground works in the vicinity of the structure is imperative.
- 5.4.2 All future temporary and permanent works in the vicinity of the tunnels must be designed to prevent unacceptable stresses being placed on the tunnels. Any works at surface may impact the safe operation of the tunnels, these include, but are not limited to, surface foundations, piles, ground treatments, excavations, dredging and dewatering. On the grant of the DCO the tunnels will be safeguarded by the provisions in Article 48 (Protection of the tunnels, etc.) within the draft DCO (Application Document 3.1) and the River Restrictions Plans (Application Document 2.14).
- 5.4.3 For main the bored tunnels, the Applicant also seeks powers to compulsorily acquire subsoil, acquire rights and impose restrictive covenants to the extent necessary to construct, operate, protect and maintain the tunnels.
- 1.1.2 The Applicant is including provisions in the draft DCO (Application Document 3.1) for the construction of a ground protection tunnel. The contractor would determine whether the ground protection tunnel is required to improve ground conditions along a section of the main tunnel route on the south side of the River Thames. If the tunnel is required, the Applicant would use temporary possession powers to construct the shafts and tunnel which would be backfilled once the works are complete and remain in situ. The top 2m of the shafts would be removed and the ground reinstated to the reasonable satisfaction of the landowner.

- 5.4.4 The Applicant therefore requires the subsoil within which the tunnels would lie, together with a layer of additional subsoil around the tunnels. The layer would form a protective barrier around the tunnels as, shown in Plate 5.1 below as the exclusion zone, which would extend around the tunnels for a distance of 0.7 times the tunnel diameter.

Plate 5.1 Illustrative cross-section showing the zone of protection and exclusion zone



- 1.1.3 The Applicant would seek to acquire rights and impose restrictive covenants in the area identified as the zone of protection, shaded blue in Plate 5.1 above, to secure protection of the tunnels from potentially conflicting future development and works that might jeopardise the structural integrity of the tunnels. The restrictive covenants, which would be imposed upon implementation of the powers of compulsory acquisition (should such powers be granted in the DCO), would require third parties to consult with the Applicant in respect of any proposals for development or for works at or below surface level within the zone of protection as shown on Plate 5.1.
- 1.1.4 In Plate 5.1 above, yellow shading signifies permanent acquisition of subsoil and blue signifies the area within which restrictive covenants would be imposed for the protection of the tunnels. The Applicant would note that the acquisition of subsoil, together with rights and restrictive covenants, in connection with the tunnels, the exclusion zone and the zone of protection is preceded for tunnels projects (for example the Silvertown Tunnel).

5.5 Compounds

- 5.5.1 In total, 18 compound locations and 15 utility logistic hubs are required to facilitate the construction of the authorised development. Two of the four compounds required for the tunnelling operations are by necessity more extensive than for a surface highway project. This is due to the need for additional infrastructure to support the tunnelling operations, such as bulk excavation, precast concrete and slurry treatment plants.

5.6 Stockpiling excavated material

- 5.6.1 The Applicant requires a substantial programme of earthworks to deliver the Project. Temporary possession of land is required to provide suitable locations for stockpiling excavated ground materials, prior to their movement and reuse within the Order Limits or transportation offsite. Routine stockpiles of excavated materials associated with the earthworks would be located throughout the Order Limits. Land is also required to temporarily store topsoil and ground materials that will be used for ecological mitigation and the reinstatement of agricultural land.
- 5.6.2 It would be necessary to include provision for stockpiling of excavated materials during construction works, to aid the phasing of construction and the reuse of material across the Project. Where practicable, the phasing of the earthwork activities would promote minimising double handling (handling and placement of excavated material more times than necessary) and movement of material to its permanent destination. Further details are set out in the Outline Material Handling Plan in the Code of Construction Practice Appendix B (Application Document 6.3).
- 5.6.3 The contractor will identify stockpile areas based on the requirements of their mass haul plan. Stockpiles will be managed relative to the site-specific activities.
- 5.6.4 The stockpiling areas will consider sensitive receptors in the layout, along with managing the impact of lighting, access and egress, loading/unloading areas (including hours of operation), dust, noise, visual impact, rainwater runoff and archaeological features.
- 5.6.5 Suitable locations for the long-term stockpiles near the North and South Portals have been identified where they:
- are within land that is already in the Order Limits e.g. due to utility diversion or surface water drainage basin construction
 - are in proximity to the source of the material and internal haul roads (to reduce the transportation of these materials within the Order Limits)

5.7 Utility works

- 5.7.1 Provision has been made in the draft DCO (Application Document 3.1) for the creation and acquisition of new rights for statutory undertakers and third parties, and the imposition of restrictive covenants on third parties, to accommodate the diversion of apparatus on, under or over plots identified in Schedule 8 and Schedule 10 to the draft DCO (Application Document 3.1).
- 5.7.2 The Applicant has worked with relevant statutory undertakers and third parties to identify areas where utilities will or may need to be diverted and the alignments of those connections for the operation of the Project. Given the level of certainty around the location of existing utilities, and the likelihood of unknown utilities being found in the area, a sufficient amount of land has been included within the Order Limits around certain assets. This should ensure that there is enough land to divert utilities within the Order Limits. The Applicant is applying for temporary possession and the permanent acquisition of rights over the whole of the relevant plots identified for the diversion of utilities. Permanent acquisition is proposed for certain elements of statutory undertakers'

infrastructure where land would not be returned to a landowner following works. For example, operational compounds would need to stay within the ownership of the relevant statutory undertaker. The draft DCO (Application Document 3.1) contains protective provisions for the protection of electricity, gas, water and sewerage undertakers. The provisions ensure that no apparatus belonging to such undertakers can be acquired without agreement.

- 5.7.3 The power to acquire the appropriate permanent rights, including easement widths, required by statutory undertakers or other third parties would only be exercised when the final location of the asset (within the limits of deviation) and the associated access areas required for maintenance and operation are known. It would not always be exercised over the entirety of the relevant plots as at this stage, as explained above, it is not practicable to determine the exact locations of the required corridors and hence powers are sought on the basis explained above.

5.8 Environmental mitigation

- 5.8.1 Environmental mitigation and compensation are proposed to be provided by the establishment of various areas of habitat creation and/or other environmental measures. A series of green bridges for protected species would provide connectivity for existing and reinstated habitats and species impacted by the construction activities. Plans include re-provision of planting for hedgerows and other habitats that are permanently lost as well as compensatory woodland planting for loss of ancient woodland. Land is also required for the creation of suitable receptor sites for habitat and protected species translocation. Further details of the environmental mitigation proposed is set out in the Environmental Statement (Application Document 6.1).
- 5.8.2 Noise bunds and fencing have been designed in accordance with noise assessments that have been undertaken to inform the Environmental Statement (Application Document 6.1). The heights of the bunds and fencing have been optimised to be less visually and physically intrusive, while still providing effective noise mitigation. In addition, false cuttings are proposed to be provided at several locations to provide screening of the road and to reduce the visual impact of the Project.
- 5.8.3 The construction works will have some adverse effects on biodiversity, so land has been identified to enhance existing habitats or create new habitats to provide suitable receptor sites for displaced species to become established. Further details of the habitat creation proposed is set out in the Environmental Statement (Application Document 6.1).

5.9 Nitrogen deposition compensation

- 5.9.1 Throughout the design and development of the Lower Thames Crossing, assessments have been carried out to understand its impact on the environment. Changes to traffic flows as a result of building and operating the Lower Thames Crossing will mean changes to emissions from vehicles. Those changes may then have an impact on the environment, The Environmental Statement (Application Document 6.3, Appendix 5.6 Project Air Quality Action Plan (PAQAP)) contains the detail including, mitigation measures considered, need for compensation, site selection methodology and why each site has been selected.

- 5.9.2 Following the analysis, 245.7 hectares of compensatory habitat has been proposed across four compensation areas:
- a. **M2 corridor and Blue Bell Hill** – Split between two areas, the first is Blue Bell Hill located south-east of the Project, between Kit's Coty and Westfield Sole (Work number E1). This area of Nitrogen deposition compensation planting is located remotely from the Project road, approximately 9km south-east of Section 1, and comprises 72.2 hectares of habitat creation, primarily of woodland. The second area is located south-east of the Project, to the east of Burham (Work number E2). This area of Nitrogen deposition compensation planting is located remotely from the Project road, approximately 6km south-east of Section 1, and comprises 9.7 hectares of habitat creation.
 - b. **Gravesham and Shorne Woods** – Split between three areas the first is Henhurst Hill located directly west of Henhurst Road (Work number E8). This area of mitigation is located in the vicinity of Project Section 2 and comprises 9.1 hectares of habitat creation. The second area is Fenn Wood which is located south of Shorne, west of Woodlands Lane (Work number E12). This area of mitigation is located in the vicinity of Project Section 1 and comprises 5.8 hectares of habitat creation. The third area is Court Wood located south-east of Shorne and Swiller's Lane (Work number E13). This area of mitigation is located in the vicinity of Project Section 1 and comprises 27.7 hectares of habitat creation.
 - c. **Southfields, Thurrock** – Split between two areas the first is located north of the new A122, west of Hoford Road (Work number E25). This area of mitigation is located in the vicinity of Project Section 6 and comprises 21.6 hectares of habitat creation. The second is located directly west of Buckingham Hill Road (Work number E26). This area of mitigation is located in the vicinity of Project Section 6 and comprises 24.4 hectares of habitat creation.
 - d. **Hole Farm, Brentwood** - located east of the M25 (Work number E52). This area of mitigation is located in the vicinity of Project Section 9, approximately 750m north of M25 junction 28 and comprises 75.2 hectares of habitat creation, primarily of woodland. It is anticipated that the habitat creation as part of the Hole Farm proposals will start in winter 2022/2023 and will have begun to become established prior to the commencement of construction of the Project.

5.10 Walkers, cyclists and horse riders

- 5.10.1 A strategy for walkers, cyclists and horse riders (WCH) was developed through extensive consultation to help mitigate severance caused by the Project to the existing public rights of way (PRoW) network. Diversions of PRoW and grade separated crossings are proposed to ensure connectivity is maintained. Where possible these cross the Project near to their existing location unless a better-quality route can be provided in the vicinity to help improve connectivity to the exiting PRoW network and link communities.
- 5.10.2 The existing PRoW network has also been enhanced through upgrades to existing routes, forming new links and addressing historic severance caused by the M25, A127 and to a lesser extent the A13. These improvements will help to increase access for local residents to both recreational green spaces and areas of employment and services. Further details are set out in the Project Design Report (Part E - Design for Walkers, Cyclists and Horse-riders) and Rights of Way and Access Plans (Application Document 2.7). Permanent changes to the PRoW network are set out in the Transport Assessment (Application Document 7.9).

5.11 Recreational sites

- 5.11.1 In addition to replacement land for areas of special category land that the Applicant proposes to compulsorily acquire two areas of new public recreational space are to be provided.

Tilbury Fields (north of the River Thames)

- 5.11.2 New sculptural landscape earthworks on Goshems Farm to be designed with elevated areas to create vistas across the Thames Estuary and guide views to features such as Tilbury Fort and Coalhouse Fort, which reflect the military history of the Thames. Designed for maximum biodiversity benefit to link existing habitat areas along the Thames Estuary, to proposed habitat creation further north of the Tilbury Loop railway line, extending to the new Open Mosaic habitat creation at Linford.
- 5.11.3 The new public recreational site would be publicly accessible, via the Two Forts Way in the south and from FP200 in the north. It will incorporate accessible permissive routes through the landforms and allow users to reach the elevated areas. Placemaking features will be located at the top of the earthworks, to create a focal point and landmark.

Chalk Park (south of the river Thames)

- 5.11.4 The Project seeks to generate a positive legacy of Green Infrastructure, and the design proposals include provision of a recreational landscape for east Gravesend and Chalk, currently an area of limited public open space provision. The new recreational landscape (named as Chalk Park) would both provide open space and create a desirable separation between the South Portal and the edge of Gravesend. Recreational routes are proposed that build upon the routes of existing paths and respond to the proposed topography. A wooded hilltop shall be provided in a manner characteristic of the setting of nearby settlements at Thong and Shorne to soften the exposed urban edge of Gravesend, as defined in the Environmental Masterplan (Application Document 6.2, Figure 2.4).
- 5.11.5 Chalk Park would be greater in size than the entire area of the Southern Valley Golf Club proposed to be acquired and would be publicly accessible.

5.12 Compelling case in the public interest

- 5.12.1 The Applicant is satisfied that the condition in section 122(3) of the Planning Act 2008 is met and that there is a compelling case in the public interest for compulsory acquisition.
- 5.12.2 The need for and the benefits of the Project are set out in Chapter 2 of this Statement and in the other application documents, including the Need for the Project (Application document 7.1). Together, they demonstrate that there is a very strong and compelling case in the public interest for the Project to be
- 5.12.3 Section 2 of the NPSNN sets out the need for development of the national networks, the Government's policy and strategic vision and objectives. Specifically, paragraph 2.2 states that '*there is a critical need to improve the national networks to address road congestion and crowding on the railways to support safe, expeditious and resilient networks that better support social and economic activity; and to provide a transport network that is capable of stimulating and supporting economic growth*', detailed in Need for the Project (Application document 7.1).
- 5.12.4 The way in which the strategic objectives of the Project are aligned with the NPS NN is set out in detail at Chapter 3 of the Need for the Project. General compliance with the NPS NN is set out in the Planning Statement (Application document 7.2). This clearly demonstrates that there would be substantial public benefits arising from the implementation of the Project.
- 5.12.5 The Project sits within a wider package of works for the SRN in the south-east of England. The Government's Road Investment Strategy 2: 2020–2025, also known as RIS 2, (Department for Transport, 2020) acknowledges that the demands on the nation's roads continue to evolve and change and that investment is needed to update the network accordingly. The Lower Thames Crossing is identified as a part of this investment, as a project that will be started or completed in the RIS 2 period and will '*have a national impact, allowing freight traffic to the continent to bypass Dartford, and have an uncongested route to Dover*'.

- 5.12.6 The Government's Levelling Up the United Kingdom White Paper (Department for Levelling Up, Housing and Communities, 2022) recognises transport infrastructure as an important form of physical capital, reducing 'distances' between people and improving market access for people, firms and workers. Transport infrastructure is identified as one of the Government's core missions in levelling up to drive improvements in productivity, pay, jobs and living standards.
- 5.12.7 In the Levelling Up White Paper, the Lower Thames Crossing is identified as a strategic road investment which will boost productivity, pay, jobs and living standards which will ultimately level up different areas of the country. The Project is anticipated to act as a major road improvement certainly for the East and South East of England, and also for London where the Project will increase capacity across the Thames East of London by over 90%.
- 5.12.8 The Government announced to create eight new Freeports in England including the Thames Freeport (HM Treasury, 2021) as well as Investment Zones (HM Treasury, 2022) including potentially London, Kent and Essex. These are areas where businesses will benefit from more generous tax reliefs, simplified regulatory procedures and wider government support, bringing investment, trade and jobs which will regenerate regions across the country that need it most. The Project would play an important role in supporting the emerging Investment Zones and the Thames Freeport, as highlighted by the Department for Levelling Up, Housing and Communities in its letter dated 12 October 2021 which sought a mutually beneficial redesign of the Project to best support the land take needed to realise the full ambitions of the Thames Freeport.
- 5.12.9 The England's Port Connectivity (Department for Transport, 2018b) and the Transport Infrastructure for our Global Future (Department for Transport, 2018c) both recognise the fundamental importance of the Strategic Road Network in supporting the port connectivity and growth in international trade movements, as road freight transport accounts for 76% of all freight movements in the UK. They recognise the congested road network negatively affecting the ports in the London and South East region, and note that the Lower Thames Crossing is a key road project to alleviate this congestion particularly relieving the Dartford Crossing and providing the Port of Tilbury (among other ports) with improved accessibility to the Strategic Road Network.
- 5.12.10 The Project sits within a wider package of works for the SRN in the south-east of England. The Government's Road Investment Strategy 2: 2020–2025, also known as RIS 2, (Department for Transport, 2020) acknowledges that the demands on the nation's roads continue to evolve and change and that investment is needed to update the network accordingly. The Lower Thames Crossing is identified as a part of this investment, as a project that will be started or completed in the RIS 2 period and will *'have a national impact, allowing freight traffic to the continent to bypass Dartford, and have an uncongested route to Dover'*.
- 5.12.11 The South East Local Enterprise Partnership (SELEP) is one of 38 Local Enterprise Partnerships (LEPs) established by the Government in 2011 to identify and support local strategic growth priorities, encourage business investment and promote economic development. A key role of LEPs is to decide the priorities for investment in roads, buildings and facilities in the area as part of an integrated approach to growth and infrastructure development.

- 5.12.12 The SELEP – Smarter Faster Together: Towards a Local Industrial Strategy (2018) refers to the major, long-term infrastructure priorities to be delivered within the SELEP area, including Lower Thames Crossing, stating that:
- ‘Looking forward to the next five years, key areas for action include...delivery of the LTC, all its stated scheme objectives and the consequential improvements that must be delivered on the wider road network.’*
- 5.12.13 Both the London Plan (Greater London Authority, 2021) and the Mayor of London’s Transport Strategy (Greater London Authority, 2018) include the Lower Thames Crossing in their list of ‘Strategic Infrastructure priorities’ while the Mayor’s Transport Strategy also sets out the following:
- ‘On the M25 orbital motorway, there is already enormous pressure on the Dartford Crossing, an important artery for people and businesses in outer London. The new Lower Thames Crossing being proposed by the Government could help reduce pressure on this important link’.*
- 5.12.14 The way in which the strategic objectives of the Project are aligned with the NPSNN are set out in detail in the Need for the Project (Application Document 7.1). General compliance with the NPSNN is set out in the NPSNN Accordance Table (Application Document 7.2).

5.13 Consideration of alternatives

- 5.13.1 In designing the Project and determining the land to be subject to compulsory acquisition and temporary possession powers, the Applicant has considered alternatives and modifications to the Project to minimise the amount of land required. These alternatives and modifications were consulted on and the preferred route, associated infrastructure, utility diversions and environmental compensation proposals have been chosen based on a thorough consideration of all of the relevant issues including input from affected landowners. This process is described in detail in the Environmental Statement (Application Document 6.1) and Planning Statement (Application Document 7.1).

Alternatives considered up to Preferred Route Announcement

2009 Dartford River Crossing study

- 5.13.2 In 2009, the DfT commissioned a study (DfT, 2009) to investigate how to address capacity constraints at the Dartford Crossing. The study included consideration of the following:
- What could be done to improve traffic flow at the existing Dartford Crossing in the short- to medium-term.
 - What role other modes (for example, light/heavy rail, bus) might play in any plans for new capacity, leading to agreed options for evaluation.

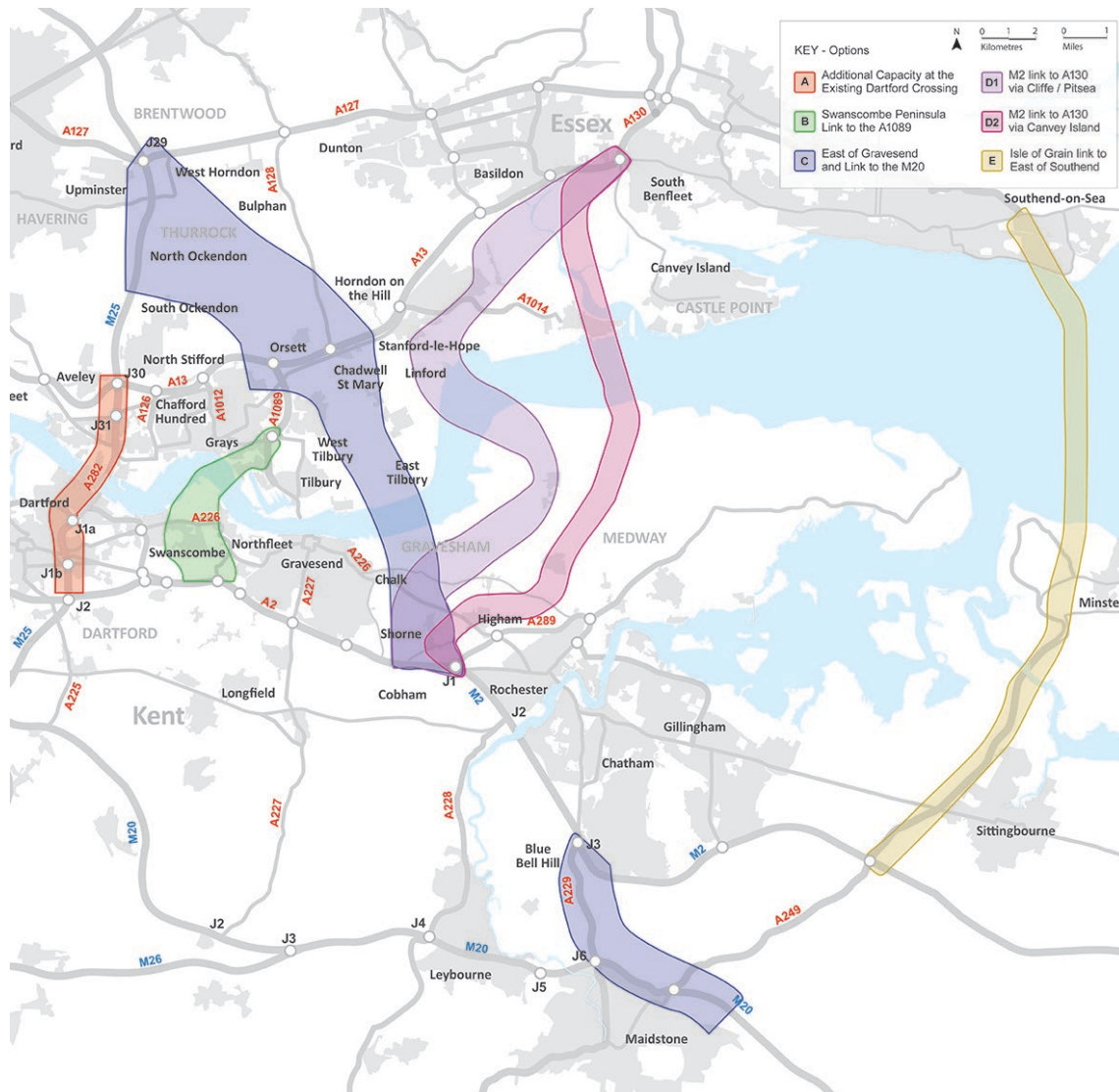
Identification and review of six potential route corridors that could serve as future new routes for improvements in cross-river capacity.

- 5.13.3 The study identified options for providing additional capacity at the Dartford Crossing through use of new technology and amended layouts at the toll booths. These options were considered to provide only short-term enhancements rather than long-term solutions, as the capacity generated was likely to be relatively small and would not address the future capacity and congestion issues at the crossing
- 5.13.4 The 2009 DfT study also assessed modal options, considering a rail crossing of the River Thames. It concluded that there was no reasonable business case for the inclusion of rail passenger services as part of any future Lower Thames crossing facility. It further concluded that the provision of rail freight facilities as part of a new crossing in the Lower Thames area would be unlikely to assist in addressing any shortage of freight paths on key rail routes. As a result of this study, provision of rail capacity crossing the Lower Thames was not considered further.

Location options

- 5.13.5 The 2009 study considered potential corridors for a new Lower Thames crossing. Six potential crossing locations were identified and assessed against DfT's goals, as defined in Delivering a Sustainable Transport System (DfT, November 2009). The six potential crossing locations are shown in Plate 5.2 and consisted of:
- a. Additional capacity at the existing Dartford Crossing
 - b. Swanscombe Peninsula Link to the A1089
 - c. East of Gravesend and Link to the M20
 - d. M2 Link to A130 via Cliffe/ Pitsea
 - e. M2 to A130 via Canvey Island
 - f. Isle of Grain Link to East of Southend

Plate 5.2 The six potential route corridors investigated in the 2009 DfT study



- 5.13.6 The crossing locations included a link between the M2 and M20 at Blue Bell Hill, which was considered as a variation of location C with the potential to enhance benefits from the Project. This was therefore referred to as C variant but is shown as part of route C on Plate 5.2 above.
- 5.13.7 The 2009 study concluded that three crossing locations (A, B and C) offered the greatest benefits in terms of relieving congestion at the existing crossing and should be assessed further. Crossing locations D and E were discounted for the reasons described below, including environmental reasons.
- 5.13.8 The study identified that Location D (options D1 and D2) would not meet the traffic objective of relieving congestion at the existing Dartford Crossing and providing free-flowing north-south capacity. Both options would have poor to low value for money, limited safety benefits, require substantial areas of flood storage compensation, and have significant environmental impacts on the following designated sites:

- a. Mucking Flats and Marshes Special Scientific Interest (SSSI) for option D1.
- b. Holehaven Creek SSSI for option D2.
- c. South Thames Estuary and Marshes SSSI for both options.
- d. Thames Estuary and Marshes Special Protection Area (SPA) and Ramsar site for both options.

5.13.9 The study identified that Location E would provide very limited relief to the Dartford Crossing and would have poor to low value for money. Environmental constraints were an important consideration, as potential direct and indirect effects were identified on the following designated sites:

- a. Medway Estuary and Marshes Ramsar site and SSSI
- b. Swale Ramsar site and SSSI
- c. Foulness (Mid-Essex Coast Phase 5) Ramsar site and SPA and the Foulness SSSI
- d. Essex Estuary Special Area of Conservation (SAC)

5.13.10 Further work was carried out by DfT in 2013 to consider the three remaining crossing locations in more detail (A, B and C, including the C variant). The options were assessed using DfT processes relevant at that time. This included the framework provided by DfT's five case model and the technical guidance in the Transport Appraisal Guidance (TAG).

5.13.11 The proposed options were assessed against the 'Without Project' scenario, i.e. the future conditions at the Dartford Crossing without any further improvements. This indicated that the existing crossing would operate with increased congestion and likelihood of incidents which would lead to greater unreliability.

5.13.12 These location options were presented at a public consultation held by DfT in 2013.

5.13.13 Three engineering solutions were considered: a bridge, an immersed tunnel and a bored tunnel. An immersed tunnel is a shallow depth tunnel submerged in a trench in the riverbed, while a bored tunnel requires the construction of a circular tunnel at depth without removing the ground above.

Route options

5.13.14 The 2014 Summary of key benefits, as shown in Table 2.1 of Chapter 2: Project Description, were developed by National Highways and endorsed by DfT after the Government commissioned National Highways to identify and assess options for a new road crossing in the Lower Thames area.

5.13.15 Subsequently, National Highways undertook a further, more detailed appraisal of options at crossing locations A and C. The study identified a longlist of nine options at Location A, six options at Location C and four options for the C variant:

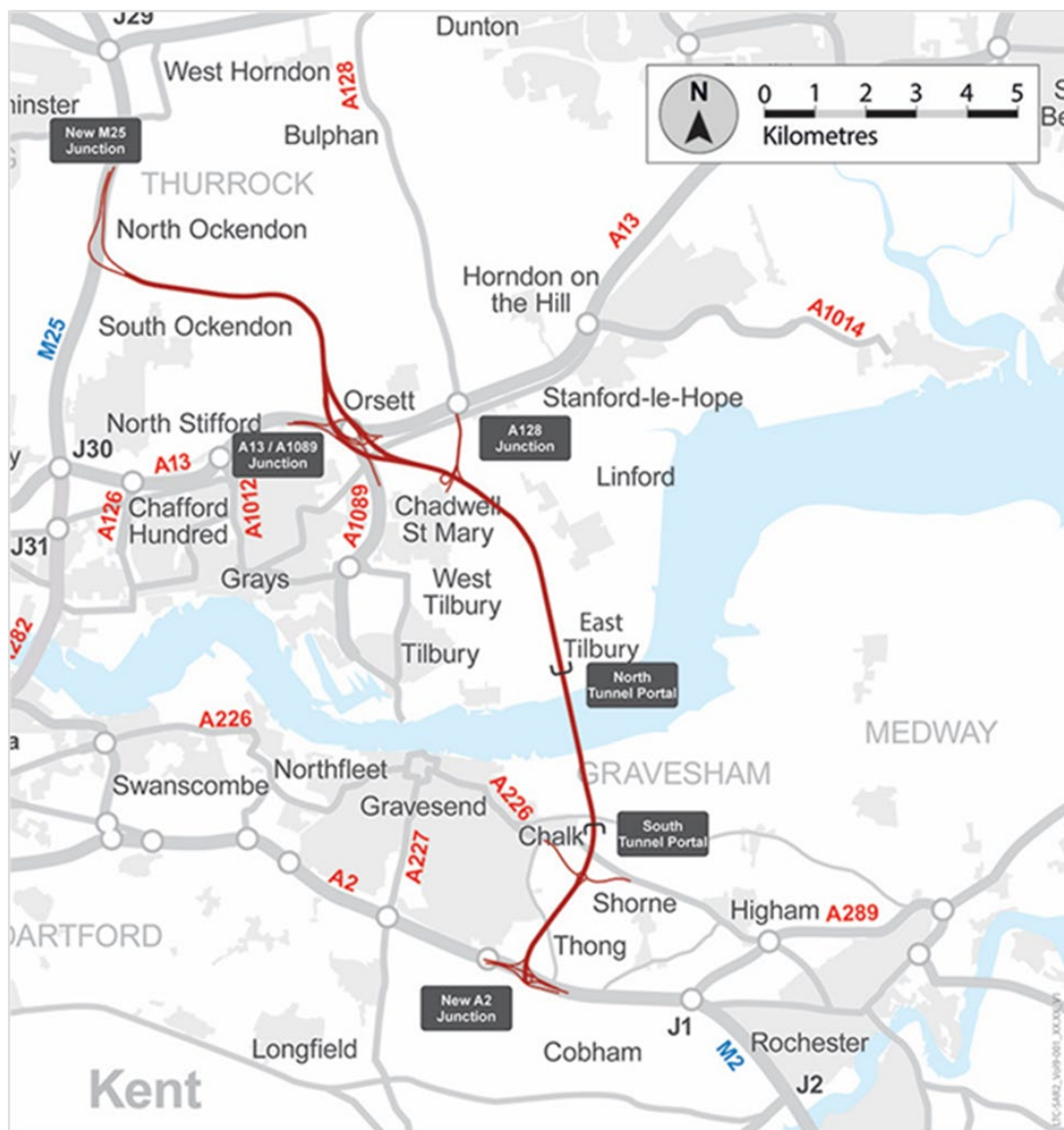
- a. The Location A options assessed a variety of bridge, immersed tube and bored tunnel solutions against a variety of factors, including environmental impacts. Details of the process for considering the options are provided within the Planning Statement (Application Document 7.2). As explained in the Need for the Project (Application Document 7.1), Location A options could not be developed into a solution that met the Scheme Objectives. It failed to relieve the congestion on the approaches to the Dartford Crossing as it did not provide a suitable alternative route for traffic travelling along the A2 and A13.
- b. Alternatives considered at Location C included a bridge, a bored tunnel, and an immersed tube tunnel. The assessment determined that there would be a risk of significant effects to European Designated Sites including the Thames Estuary and Marshes SPA and Ramsar site with both bridge and immersed tube tunnel solutions. The bored tunnel was the least environmentally damaging alternative. The bored tunnel solution was considered unlikely to have direct impacts on the SPA and Ramsar site. It was therefore concluded that, of the crossing options at Location C, a bored tunnel would have the least environmental impact on designated sites.
- c. Assessment of the C variant options determined that they did not meet the Scheme Objective of providing additional relief to the existing Dartford Crossing, beyond the relief that would be provided by the new route at Location C, and would have substantial impacts on the Kent Downs AONB. As a result, the C variant options were not considered further.

5.13.16 The outcomes of the route options appraisal work, considering the performance against the Scheme Objectives and the environmental impacts, were presented at the 2016 non-statutory consultation. This included the shortlist of options concluded upon in the appraisal which were defined as one option at Location A (identified as route 1) and three options at Location C. The options at Location C were identified as routes 2, 3 and 4 to the north of the River Thames, and the Western Southern Link (WSL) and Eastern Southern Link (ESL) to the south of the River Thames.

Plate 5.3 Shortlisted routes presented at the 2016 non-statutory consultation

The preferred route

- 5.13.17 The Preferred Route Announcement (PRA) was made in April 2017 by the Secretary of State for Transport. This took into account the feedback received during the 2016 non-statutory consultation, and further appraisal work undertaken to supplement and update the pre-consultation appraisals.
- 5.13.18 The Preferred Route location of the crossing was announced as Location C and comprising route 3 to the north of the River Thames, with a bored tunnel crossing under the River Thames east of Gravesend and Tilbury, and the WSL to the south of the River Thames which would join the A2 east of Gravesend.
- The appraisal had shown that C variant would not provide additional relief to the congested Dartford Crossing beyond that offered by a scheme in Location C but that it would be considered as part of National Highways' wider route strategies.

Plate 5.4 The preferred route announced in April 2017

5.14 Location and route options reappraisals

- 5.14.1 As the project has developed since the 2009 study, new information has become available including:
- New local plans, both published for consultation and adopted
 - A new traffic model – the Lower Thames Area Model (LTAM) – based on updated traffic data gathered in 2016
- 5.14.2 In addition, as the design has developed, changes to the proposals have led to changes in the impacts.
- 5.14.3 At key points in the project development the Applicant has reviewed whether the decisions made during the route selection process remained valid in light of new information available to the project.

2018 reappraisal undertaken to support Statutory Consultation

- 5.14.4 In 2018, National Highways undertook a reappraisal of all the options previously presented, from the original six crossing locations presented by the DfT in 2009 up to the PRA in 2017, to ensure that as more information was becoming available, as well as design development, the decision making throughout the options appraisal process remained valid.
- 5.14.5 This reappraisal reviewed the decisions considering newly adopted and consulted local plans since the original 2009 study, the traffic model, and changes to the design that had taken place between the PRA and the preparation of the proposals set out at Statutory Consultation.
- 5.14.6 The conclusion of the options reappraisal was that the option identification and selection process remained valid and this was presented in the Design Construction and Operations report (Highways England, 2018a) at Statutory Consultation in 2018. It remained the conclusion that route options at crossing locations A, B, D and E would not meet the Scheme Objectives and were not considered viable. For the route options at Location C, route 3 and the WSL, connected by a bored tunnel, remained the best solution.

Further reappraisal

- 5.14.7 The appraisal has been revisited and is set out in the Planning Statement (Application Document 7.2). This further reappraisal considered changes to the proposals between Statutory Consultation and the proposals set out across this application, updated traffic forecasts accounting for the latest government growth estimates, and further local plans consulted or adopted since the 2018 reappraisal.
- 5.14.8 The conclusion of this further reappraisal was that the option identification and selection process remained valid. It remained the conclusion that route options at crossing locations A, B, D and E would not meet the Scheme Objectives and were not considered viable. For the route options at Location C, route 3 and the WSL, connected by a bored tunnel, remained the best solution.

5.15 Reasonable prospect of funding

- 5.15.1 Compulsory acquisition powers require that the compensation paid to the owners of the interests in the Land represents a fair, open market value. The rules governing compulsory acquisition require that compensation for acquisition of land or an interest in land must represent the market value as unaffected by the proposed development, together with further amounts such as occupier's loss payments in some cases. As a result, the Applicant would be required to pay a fair, open market price for the Land and rights it acquires, without taking advantages of any reduction caused by the existence of the Project.
- 5.15.2 In the event of compensation not being agreed, a judicial process applies. Compensation disputes would be decided by the Upper Tribunal (Lands Chamber), with a right of appeal to the Court of Appeal. The same applies to compensation for loss or damage, payable in respect of the additional compulsory acquisition powers described in Chapter 3 of the Statement.

- 5.15.3 The compulsory acquisition procedure accordingly provides certainty of outcome (the land or rights required for the Project to be delivered will be acquired), certainty of liability to compensation or price to be received, and fairness of outcome via the recourse to the judicial process in the absence of agreement. This benefits all parties.
- 5.15.4 As detailed in the Funding Statement (Application Document 4.2) provided under Regulation 5(2)(h) of the Regulations, the Project will be funded entirely by the Department of Transport.
- 5.15.5 Accordingly, the Applicant considers that the secure funding for the Project and that the requisite funds for payment of any compensation will be available at the appropriate time. Public money must be spent on a prudent basis, achieving value or money. This will only be possible if the acquisition of the land interests required for the Project is backed by compulsory acquisition powers.

5.16 Acquisition by agreement

- 5.16.1 The Applicant has entered into negotiations to acquire other parties' interests voluntarily where expressions of interest have been received. In cases where there are no active negotiations, the Applicant has written to those with relevant interests outlining its intention to secure voluntary agreements where practicable.
- 5.16.2 The Applicant has written to all affected landowners within the Order Limits to seek to acquire land and/or rights by voluntary agreement. Landowners who have expressed an interest in reaching a voluntary agreement have been engaged with to progress discussions. Voluntary agreements would be entered into if mutually fair and agreeable terms can be agreed between parties in accordance with the Compensation Code. However, the Applicant notes that the Guidance recognises that for long linear schemes, it may not always be practicable to acquire each plot of land by agreement. Where this is the case, the Guidance confirms that it is reasonable to include provision authorising compulsory acquisition covering all the land required at the outset. It also recognises that in some cases it may be preferable, or necessary, to acquire land compulsorily rather than by agreement.
- 5.16.3 The Applicant sets out in Chapter 4 and Annex B of this Statement the discussions it has had with land interest holders to acquire the land by agreement. It is satisfied that compulsory acquisition and temporary possession powers are required to ensure that the Project can be delivered in a reasonable timescale and in the event that it does not prove possible to acquire all of the land by agreement.

5.17 Conclusions

- 5.17.1 This Statement and associated annexes detail the reasons why each plot of land is required by the Project and therefore why the Applicant seeks Compulsory Acquisition powers to ensure delivery. It sets out the following:
- The land that is required for the development
 - The land that is required to facilitate or is incidental to that development
 - The provision of replacement land which is to be given in exchange for the Order land (Sections 131 and 132 of the 2008 Act)

- 5.17.2 The Applicant is satisfied that the conditions in section 122 of the Planning Act 2008 are met and that the tests in the Compulsory Acquisition guidance are satisfied.
- 5.17.3 All of the land subject to compulsory acquisition and temporary possession powers is necessary to construct, operate, maintain and mitigate the Project necessary to achieve the objectives of the Project. The extent of land within the Order Limits is reasonable and proportionate.
- 5.17.4 Furthermore, there is a compelling case in the public interest to include the compulsory acquisition powers sought by the Applicant in the draft DCO (Application Document 3.1). The exercise of the compulsory acquisition powers that are sought is shown throughout this Statement to be necessary and proportionate to the extent that interference with private land and rights is required. In the absence of compulsory powers, the Applicant considers that it would not be possible to proceed with the Project, therefore the public benefits of the Project would not be realised.

6 Human Rights

6.1 The protected rights

- 6.1.1 The Human Rights Act 1998 incorporated into domestic law the provision of the European Convention on Human Rights (ECHR). The ECHR includes provisions in the form of Articles, which aim to protect the rights of the individual. The relevant articles of the ECHR are summarised below:
- a. Article 1 of The First Protocol – protects the rights to peaceful enjoyment of possessions. No one can be deprived of their possessions except in the public interest.
 - b. Article 6 – entitles those affected by compulsory acquisition powers to a fair and public hearing.
 - c. Article 8 – protects the right of the individual to respect for his private and family life, his home and his correspondence. Interference with this right can be justified if it is in accordance with law and is necessary in the interests of, among other things, national security, public safety or the economic wellbeing of the country.
- 6.1.2 Section 6 of the Human Rights Act 1998 prohibits the public authorities from acting in a way which is incompatible with a Convention right. Paragraph 10 of the Compulsory Acquisition guidance provides that:
- 6.1.3 Paragraph 10 of the Compulsory Acquisition guidance provides that:
- ‘The Secretary of State must ultimately be persuaded that the purposes for which an order authorises the compulsory acquisition of land are legitimate and are sufficient to justify interfering with the human rights of those with an interest in the land affected. In particular, regard must be given to the provisions of Article 1 of the First Protocol to the European Convention on Human Rights and, in the case of acquisition of a dwelling, Article 8 of the Convention.’*
- 6.1.4 The exercise of compulsory acquisition and temporary possession powers would engage the human rights of persons with an interest in land. Article 1 of the First Protocol and Article 8 are qualified rights. This means that interference with those rights can be justified in certain circumstances. Article 1 of the First Protocol precludes the deprivation of a person’s possessions *‘except in the public interest and subject to the conditions provided by law...’*. Interference with Article 8 rights will be lawful provided that it is *‘in accordance with the law and is necessary in a democratic society in the interests of national security, public safety or the economic well-being of the country...’*. The Applicant considers that the purposes for which it seeks powers of compulsory acquisition and temporary possession are legitimate and sufficient to justify interfering with the human rights of those with an interest in the affected land. It considers that:
- a. There is a compelling case in the public interest for the compulsory acquisition powers included within the draft DCO (Application Document 3.1).

- b. All affected persons will have the right to be heard by the Examining Authority.
- c. Any decision to authorise the use of compulsory purchase and temporary possession powers will be in accordance with the law.
- d. The interference with human rights is proportionate and justified.

- 6.1.5 The Applicant recognises that the Project may have an impact on individuals but considers that the significant public benefits that will arise from the Project, as set out in this Statement, outweigh any harm to those individuals. The draft DCO (Application Document 3.1) strikes a fair balance between the public interest in seeing the Project proceed (which is unlikely to happen in the absence of the DCO) and the interference of private rights which may be affected by the compulsory acquisition.
- 6.1.6 In relation to both Article 1 and 8, the compelling case in the public interest for the compulsory acquisition powers included within the draft DCO (Application Document 3.1) has been demonstrated in Chapter 5 and in the Planning Statement (Application document 7.1). The land over which compulsory acquisition powers are sought as set out in the draft DCO (Application Document 3.1) is the minimum necessary to ensure the delivery of the Project. The Project has been designed to minimise harm whilst achieving its publicly stated objectives. In this respect the interference with human rights is both proportionate and justified.
- 6.1.7 In relation to Article 6, the Applicant is content that the proper procedures have been followed for both the consultation on the Project and in determining the compulsory acquisition powers included within the draft DCO (Application Document 3.1). Throughout the development of the Project, the Applicant has given persons with an interest in the land a full opportunity to comment on the proposals, both in a statutory and non-statutory capacity, and the Applicant has endeavoured to engage with landowners. The Applicant has had regard to landowner feedback in both the initial design of the Project and in iterative design changes throughout the life of the Project. Examples of design changes are provided within the Consultation Report (Application document 5.1).
- 6.1.8 Furthermore, any individuals affected by the draft DCO (Application Document 3.1) may submit representations by way of an objection to the application in response to any notice given under section 56 of the 2008 Act, the examination of the application by the Examining Authority, any written representations procedures which the Examining Authority decides to hold and in particular, any compulsory acquisition hearing held under section 92 of the 2008 Act, at which each affected person is entitled to make oral representations about the compulsory acquisition request.
- 6.1.9 If the DCO is made, a person aggrieved may challenge the DCO by judicial review in the High Court if they consider that the grounds for doing so are made out pursuant to section 118 of the Planning Act 2008.

6.2 Consideration of duties under the Equality Act 2010

6.2.1 The Applicant has complied with its duties under Section 149 of the Equality Act 2010 and has had due regard to the need to:

- a. eliminate unlawful discrimination, harassment, victimisation and other conduct prohibited by or under the Equality Act 2010
- b. advance equality of opportunity between persons who share a protected characteristic and persons who do not share it
- c. foster good relations between persons who share a relevant protected characteristic and persons who do not share it

6.2.2 The Applicant has conducted a Health and Equalities Impact Assessment (Application Document 7.10) which explains how it has had regard to its public sector equality duty in the context of the application for development consent for the Project.

6.3 Residential properties

6.3.1 There are 71 residential properties within the Order Limits, 30 would require demolition. Of the 30 properties to be demolished 16 have already been acquired by the Applicant through the blight process or by voluntary purchase. Of the remaining 14 properties to be demolished the Applicant has committed, through the acceptance of a blight notice or following voluntary negotiations with the owner, to purchase a further nine. The Applicant continues to be willing to acquire the remaining properties that require demolition should the owners wish to serve a blight notice or commence voluntary acquisition discussions.

6.3.2 The remaining 41 residential properties in the Order Limits which would not be demolished would be otherwise affected by the construction of the Project, such as by the diversion of utilities. Of these the Applicant has already acquired 19 properties and has committed to purchase a further three.

Table 6.1 Requirement for demolition of residential properties

Properties affected	Properties requiring acquisition for demolition	Requirement for demolition	Properties acquired by the Applicant	Plot numbers
1 & 2 Longview, White House Henhurst Road and Marling Cross Lodge, Watling Street	4	Construction of the M2/A2/A122 junction and to undertake modifications to Gravesend East junction, Henhurst Road roundabout and construct a local link road.	3	06-89, 06-95, 06-103 and 06-128

Properties affected	Properties requiring acquisition for demolition	Requirement for demolition	Properties acquired by the Applicant	Plot numbers
Gammon Staples Farmhouse; Thatched Cottage; 1 & 2 Grays Corner Cottage and Alde Cottage, Baker Street	5	To enable the construction of the A122 /A1089 junction.	2	29-56, 29-60, 29-137, 29-155 and 29-160
5 & 6 Woolings Row, Baker Street 7, 8, 9 & 10 Woolings Close, Baker Street	6	To enable the construction of the A122 road connection to the A13 eastbound and Orsett Cock junction and for the realignment of the access to the remaining properties on Woolings Close and a landowner's retained field. The access would also form part of a diverted bridleway.	4	29-74, 29-81, 29-84, 29-100, 29-112 and 29-115
The Thatches, Murrells Cottage and the former Welcome Service Station (residential), Stanford Road	3	To realign a section of Stanford Road A1013 and construct a new bridge for Rectory Road.	3	32-79, 32-83 and 32-87
1 & 2 Whitfield Cottages, Stifford Clays Road	2	To enable the construction of the A122 road	0	33-50
1-4 Bridge Cottages, Ockendon Road; 1 & 2 Cherry Orchard Cottages, Yellow Stock Mews, Estate House, Larwood Cottage & The Rosery, Ockendon Road	10	To enable the following activities: <ul style="list-style-type: none"> Excavation of a cutting for the A122 northbound Mass haul of excavated material and landscaping Construction of new Ockendon Road bridge over A122 northbound Diversion of utilities Establishment of construction compound 	4	42-40, 42-43, 42-46, 42-49, 42-52, 42-54, 42-59, 42-62, 42-63 and 42-73
Total	30		16	

- 6.3.3 The Applicant has worked extensively to ensure that the number of residential properties impacted by the Project has been kept to a minimum. This has been achieved through several multidisciplinary workshops to ensure that the impacts on residential properties have been challenged and that including them within the Order Limits is justified.
- 6.3.4 Engagement with those with an interest in land has been documented in the Schedule of Negotiations - Annex B of this Statement.
- 6.3.5 Residential property owners within the Order Limits may find that their property has been affected by the project such that they can no longer sell the property at market value. Provided they meet certain criteria, residential property owners are able to serve a statutory blight notice to request that the Applicant purchase the property at an unaffected market value. Details can be found within the National Highways policy booklet ‘Your property and Blight’¹.
- 6.3.6 Residential property owners within the Order Limits, and previous versions of the Project’s Order Limits, have been able to serve a blight notice since the announcement of the preferred route in April 2017. To date the Applicant has purchased 32 properties within the Order Limits.
- 6.3.7 Further details of engagement with owners of residential properties requiring acquisition can be found in Annex B of this document.

6.4 Travellers

- 6.4.1 Under the Equality Act 2010 and the Human Rights Act 1998 (the 1998 Act), Travellers are a protected group.
- 6.4.2 Gammon Field Travellers site has 21 residential accommodation units with adjoining hardstanding for mobile homes and caravans. The site is owned by Thurrock Council and will require demolition for the construction of the A1089 to A122 two-lane slip road. It is proposed that the units be re-provided in an alternative location to the west of the existing site. Engagement and consultation with the Council as owners and the community on site has been undertaken to design the new site and pitch layout. A draft of the indicative layout can be found appended to the Project Design Principles (Application Document 7.5, Appendix C)
- 6.4.3 Engagement has also been undertaken with the occupiers of the site known as Railway Sidings. The site itself is not affected however the access to the site and land to the west is required for Water diversion works but access would be maintained at all times. Further details of the engagement can be found within Annex B of this document.

¹ “Your Property and Blight”, National Highways: https://highwaysengland.citizenspace.com/ltc/lower-thames-crossing-consultation/user_uploads/lower-thames-crossing-property-booklet---your-property-and-blight.pdf

6.5 Fair compensation

- 6.5.1 Any person affected by the exercise of compulsory acquisition powers or by the exercise of temporary possession, may be entitled to compensation. This entitlement to compensation is provided for by the existing compensation code and Article(s) 29 (private rights over land), 35 (Temporary use of land for carrying out the authorised development), 36 (Temporary use of land for maintaining the authorised development); and Schedule 9 to the draft DCO (Application Document 3.1). The Applicant has the resources to pay such compensation and has demonstrated in the Funding Statement (Application Document 4.3) that these resources are available.
- 6.5.2 Any dispute in respect of the compensation payable may be referred to the Upper Tribunal (Lands Chamber), an independent tribunal, for determination.

6.6 Conclusions

- 6.6.1 For the reasons set out above, the Applicant considers that any infringement of the (ECHR) rights of those whose interests in the land might be affected by the exercise of powers of compulsory acquisition would be proportionate and legitimate, would be in the public interest and would be in accordance with national and European law. The Applicant therefore considers that it would be appropriate and proportionate for the Secretary of State to make the draft DCO (Application Document 3.1) including the grant of compulsory acquisition powers.

7 Special considerations

7.1 Crown Land

7.1.1 As shown in Part 4 of the Book of Reference (Application Document 4.2) and Crown Land Plans (Application Document 2.3), the draft DCO (Application Document 3.1) Article 43, includes provision for the acquisition of Crown Land/Land for the time being held otherwise by or on behalf of the Crown.

7.1.2 Section 135 of Planning Act 2008 provides for the following:

7.1.3 135(1) National Highways can compulsorily acquire crown land if ‘it is an interest which is for the time being held otherwise than by or on behalf of the Crown’ and the Crown consent.

7.1.4 135(2) National Highways can include any other provision in the Order relating to Crown land if the Crown consents.

7.1.5 For the avoidance of doubt any land owned outright by the Crown is subject to voluntary agreement because compulsory acquisition powers cannot be used.

7.1.6 The Application covers land and interests owned by the following Crown land bodies: The Secretary of State for Transport, The Secretary of State for Environment, The Secretary of State for Health and Social Care, The Crown Estate and The Duchy of Lancaster.

The Secretary of State for Transport is currently recorded as holding a number of Category 1 and Category 2 interests within the Order limits. The majority of these are interests that relate to their freehold ownership of the land leased to HS1 Ltd. The Applicant has been in discussions with both Department of Transport and HS1 regarding the impact of the proposed works and all parties are working towards an agreement relating to property matters. It is anticipated that this agreement will be finalised prior to the end of the Examination. The other interests relate to legacy interests in and around the M25 of which the Applicant is now the Highway Authority, and it is believed likely that these will already have passed to the Applicant. A cautionary approach has been taken to include The Secretary of State and confirmation as to the transfer of these rights and interests will be sought before the making of the DCO.

7.1.7 The Secretary of State for Environment holds a number of interests within the Order limits relating to Forestry Commission land at Folkes Lane Woodland, Jeskyns Community Woodland and Thames Chase Community Forest and Environment Agency land at Shorne Marshes and Goshems Farm. A number of the Forestry Commission interests are classified by the Project as ‘Open Space’ and consequently, there has been significant dialogue with SoS representatives at the Commission regarding the impact of the Project and, in some cases, the provision of replacement land with agreement expected by the close of examination. Further details on these sites can be found in section 7 of this document - Special category land.

7.1.8 The Secretary of State for Health and Social Care is recorded as holding Category 2 interests in land in and around J29 of the M25. The Secretary of State has been included on a cautionary basis in relation to potential rights granted by a deed dated 1941 (previous to the construction of the M25), and the Applicant expects to reach an agreement before the making of the DCO.

- 7.1.9 It should be noted, that all of the interests held by the Crown Estate and Duchy of Lancaster are in relation to Bona Vacantia interests (dissolved companies). Approaches have been made to the Crown Estate (via their solicitors) with regard to these interests that cover the 17 listed plots which are split over three companies. Of the 17 plots confirmation has been received that 2 have been disclaimed and that they have no vested interest in the 9 Plots. The Duchy of Lancaster have been approached with regard to one interest. The Applicant is working towards resolution by the end of the Examination.

Table 7.1 Number of Crown land plots resulting from Category 1 and Category 2 interests

Crown land body	No. of plots in which a Category 1 interest is held	No. of plots in which a Category 2 interest is held
The Secretary of State for Transport	106	118
The Secretary of State for Environment	52	22
The Secretary of State for Health and Social Care	0	28
The Crown Estate	0	17
The Duchy of Lancaster	0	5

7.2 Special category land forming part of a common, open space, fuel or field garden allotment

- 7.2.1 Section 131 of Planning Act 2008 applies to the compulsory acquisition of any land forming part of a common, open space or fuel or field garden allotment. Section 132 of Planning Act 2008 applies to the compulsory acquisition of any rights over land forming part of a common, open space or fuel or field garden allotment. They make provision for Special Parliamentary Procedure (SPP) to apply where a DCO authorises the compulsory acquisition of or rights over such land. These sections make provision for Special Parliamentary Procedure (SPP) to apply where a DCO authorises the compulsory acquisition of land or of rights over such land unless the exemptions in those sections apply. These exemptions and the special category land to which they apply can be found in Table 7.2 and Table 7.6 of this document.
- 7.2.2 For the purposes of sections 131 and 132 of the Planning Act 2008, open space, common land and fuel or field garden allotment are defined as having the same meaning as in section 19 of the Land Acquisition Act 1981.
- 7.2.3 The Acquisition of Land Act 1981 in turn defines these terms as follows:
- 'common' includes any land subject to be enclosed under the Inclosure Acts 1845 to 1882, and any town or village green
 - 'fuel or field garden allotment' means any allotment set out as a fuel allotment, or a field garden allotment, under an Inclosure Act
 - 'open space' means any land laid out as a public garden, or used for the purposes of public recreation, or land being a disused burial ground.

- 7.2.4 Replacement land is defined for the purposes of section 131 as follows:
“replacement land” means land which is not less in area than the Order land and which is no less advantageous to the persons, if any, entitled to rights of common or other rights, and to the public.’
- 7.2.5 Section 132 relates to the acquisition of rights over open space, common land, fuel or field garden allotment and broadly follows the same approach as Section 131. Subsection (4) equally applies to the Project in that replacement land is to be offered in exchange and this replacement land will be vested with the same rights, trust and incidents as applies to the Order land. In addition, for some sites, exemptions to replacement land apply under the Sections 131 and 132.
- 7.2.6 Replacement land is defined for the purposes of section 132 as follows:
“replacement land” means land which will be adequate to compensate the following persons for the disadvantages which result from the compulsory acquisition of the order right
- a. the persons in whom the Order land is vested,
 - b. the persons, if any, entitled to rights of common or other rights over the Order land, and
 - c. the public.’
- 7.2.7 This section of this Statement sets out the application of sections 131 and 132 of the 2008 Act in relation to the proposed compulsory acquisition powers relating to special category land. It should be read alongside ES Chapter 13: Population and Human Health (Application Document 6.1) and Appendix D of the Planning Statement (Application Document 7.2). It is noted that paragraph 5.181 of the NPSNN (DfT, 2014) sets out that ‘where Sections 131 and 132 of the Planning Act 2008 apply, any replacement land provided under those sections will need to conform to the requirements of those sections’. Appendix D to the Planning Statement, in particular, sets out conformity with paragraph 5.181 and so the information contained therein is directly relevant.
- 7.2.8 The sections below should also be read alongside article 40 of the draft DCO (Application Document 3.1). Article 40 provides that where replacement land is provided under section 131 or 132 of the 2008 Act, that replacement land will be subject to the same rights, trusts and incidents in accordance with the requirements of those sections. Further explanation of this article is provided in the Explanatory Memorandum (Application Document 3.2).

Overall position

- 7.2.9 As shown in Part 5 of the Book of Reference (Application Document 4.2) and the Special Category Land Plans (Application Document 2.4), the Application seeks powers of compulsory acquisition over land to which sections 131 and 132 of the 2008 Act apply.
- 7.2.10 The open space land that is impacted by the Project comprises:
- a. 21.63 hectares of land to be permanently acquired
 - b. 35.58 hectares of land required for temporary possession and the permanent acquisition of rights

- 7.2.11 The common land that is impacted by the Project comprises:
- 53.56 hectares of land to be permanently acquired
 - 1.53 hectares of land required for temporary possession and the permanent acquisition of rights

7.2.12 The open space and common land required for the Project is shown on Special Category Land Plans (Application Document 2.4). The sections below provide further details on the application of sections 131 and 132. It should be noted that in some cases sites are subject to both permanent acquisition and subject to the acquisition of rights. Accordingly, in some cases, the replacement land is provided in respect of both sections 131 and 132 of the 2008 Act.

Application of section 131 of the 2008 Act

- 7.2.13 Table 7.2 below sets out the special category land plots within the Order Limits and which of the subparagraphs (e.g., sections 131(4) to (5)) under section 131 apply. The application should not be subject to SPP as at least one or more of the subparagraphs, as set out above, applies in respect of the land which is proposed to be permanently acquired and falls within the definition of land caught by section 131.
- 7.2.14 A description of the current uses of each site listed in Table 7.2 is contained within Appendix D of the Planning Statement (Application Document 7.2). This information has not been repeated here to avoid duplication of information.

Table 7.2 Overview of applicability of sections 131(4), (4A), (4B) and (5)

Application of sections 131	Site name and plot number(s)
Replacement land will be given in exchange for the land to be compulsorily acquired with the same rights, trusts and incidents (section 131(4))	<ul style="list-style-type: none"> • Claylane Wood (plots 06-133, 06-143, 06-157, 06-159 and 06-163) • Folkes Lane Woodland (plot 46-18) • Orsett Fen (plots 35-14, 35-39, 37-01 and 38-58) • Ron Evans Memorial Field (plots 29-02, 29-09 and 33-18) • Shorne Woods Country Park (plots 04-88, 04-144, 04-250, 04-264 and 04-265) • Thames Chase Forest Centre (plots 43-08, 43-22, 43-23, 43-24, 43-25, 43-31, 43-33, 43-39, 44-12 and 44-51) • Tilbury Green (plots 20-63 and 23-106)
For open space land only, replacement land in exchange is not available or would only be available at a prohibitive cost (section 131(4A))	None
For open space land only, the land is only being compulsorily acquired for a temporary (although possibly long-lived) purpose (section 131(4B))	None

Application of sections 131	Site name and plot number(s)
Land to be acquired does not exceed 200 metres or is required for the widening or drainage of an existing highway and the giving of land in exchange is unnecessary (section 131(5))	<ul style="list-style-type: none"> Roman Road Open Space (plot 06-15)

7.2.15 Table 7.3 below sets out the further information about the open space and common land sites that must be considered under section 131 of the 2008 Act. In particular, the table sets out whether the site is designated as open space by a local (or, where relevant, national) authority or whether the land is registered as common land, total area of the existing site, the relevant plot references, the area proposed to be subject to permanent acquisition, and the relevant work(s) proposed on the site.

Table 7.3 Further information on sites caught by section 131 of the 2008 Act

Site name	Designated as open space or registered as common land	Total area	Plots in Land Plans	Area of land in Order Limits proposed to be permanently acquired	Works planned
Claylane Wood	No – not designated as open space by Gravesham Borough Council	12.95 hectares	06-133, 06-143, 06-157, 06-159 and 06-163	2.70 hectares	Work No. 2B, 2H, 2I, 2Q and 2S
Folkes Lane Woodland	Yes – designated as open space by London Borough of Havering	45.47 hectares	46-18	0.30 hectares	Work Nos. 9E
Orsett Fen	Yes – registered as common land (Reference: CL33)	95.08 hectares	35-14, 35-39, 37-01 and 38-58	52.31 hectares	Work Nos. 8A, 8B, 8G, 8J, 8K, 8T, E35, E36, FCA2 and FCA3
Roman Road Open Space	No – not designated as open space by Gravesham Borough Council.	20.37 hectares	06-15	0.52 hectares	Work No. 2M
Ron Evans Memorial Field	Yes – designated as open space by Thurrock Council	22.14 hectares	29-02, 29-09 and 33-18	7.52 hectares	Work Nos. 7E, 7F, 7Z, E30,

Site name	Designated as open space or registered as common land	Total area	Plots in Land Plans	Area of land in Order Limits proposed to be permanently acquired	Works planned
Shorne Woods Country Park	Yes – designated as open space by Gravesham Borough Council.	119.80 hectares	04-88, 04-144, 04-250, 04-264 and 04-265	0.44 hectares	Work Nos. 1C, 1M, 1H,
Thames Chase Forest Centre	Yes – designated as open space by London borough of Havering	55.74 hectares	43-08, 43-22, 43-23, 43-24, 43-25, 43-31, 43-33, 43-39, 44-12 and 44-51	10.14 hectares	Work Nos. 9A, 9C, 9D, 9E, 9O, 9R,
Tilbury Green	Yes – registered as common land (Reference: CL411)	1.59 hectares	20-63 and 23-106	1.25 hectares	Work Nos. 5B, 5E, 5F, 5I, 5U, E14, CA5 and TFGP1

7.2.16 Table 7.4 below sets out the proposed replacement land for open space and common land sites listed above pursuant to section 131(4) of the 2008 Act. The Applicant considers these replacement areas satisfy the definition of 'replacement land' under section 131 of the 2008 Act. For ease of reference, replacement land under section 131 must be no less in area than the Order land (i.e., the land proposed to be acquired), and must be 'no less advantageous' to persons, if any entitled to rights of common, or other rights, and to the public.

**Table 7.4 Application of section 131(4) of the 2008 Act
(Provision of replacement land)**

Site name	Plots of replacement land	'No less in area'?	Reasons replacement land is no less advantageous than existing site ('the Order land') as per section 131(4) & (12)
Claylane Wood (plots 06-133, 06-143, 06-157, 06-159 and 06-163)	06-167, 11-08, 11-09, 11-11 and 11-12	The replacement land is not less in area because the proposed replacement land is 8.00 hectares (which is in excess of the 2.70 hectares proposed to be permanently acquired as per section 131 and the 4.78 hectares over which rights are proposed to be permanently acquired and replacement land provided as per section 132)	The replacement land is being included in the draft DCO (Application Document 3.1) on a precautionary basis, for further details see the Planning Statement (Application Document 7.2). The replacement land would be larger in quantity and equally or more accessible, useful and attractive, and its overall quality would be comparable. Additional replacement land would be provided to compensate for the time gap between the existing Claylane Wood being impacted by the Project and the replacement land being laid out for use. See the Appendix D of the Planning Statement (Application Document 7.2) for further details. Accordingly, the replacement land is no less advantageous to the public. There are no persons entitled to rights of common or other rights.
Folkes Lane Woodland (plot 46-18)	46-19, 47-29, 47-32 and 47-33	The replacement land is not less in area because the proposed replacement land is 2.92 hectares (which is in excess of the 0.3 hectares proposed to be permanently acquired as per section 131 and the 1.48 hectares over which rights are proposed to be permanently acquired and replacement land provided as per section 132)	The replacement land would be larger in quantity, equally or more accessible, useful and attractive, and its overall quality would be comparable, its time gap is offset by the larger area of replacement land being provided. See the Appendix D of the Planning Statement (Application Document 7.2) for further details. Accordingly, the replacement land is no less advantageous to the public. There are no persons entitled to rights of common or other rights.

Site name	Plots of replacement land	'No less in area'?	Reasons replacement land is no less advantageous than existing site ('the Order land') as per section 131(4) & (12)
Orsett Fen (plots 35-14, 35-39, 37-01 and 38-58)	33-04, 34-14, 34-16, 34-18, 35-04, 37-04 and 38-62	The replacement land is not less in area because the proposed replacement land is 61.97 hectares (which is in excess of the 52.31 hectares proposed to be permanently acquired as per section 131)	<p>The replacement land would be larger in quantity, equally or more accessible, useful and attractive, and its overall quality would be comparable, its time gap is offset by the larger area of replacement land being provided. See the Appendix D of the Planning Statement (Application Document 7.2) for further details.</p> <p>Accordingly, the replacement land is no less advantageous to the public and the Orsett Fen Rights Holders.</p> <p>There are no other persons entitled to rights of common or other rights.</p>
Ron Evans Memorial Field (plots 29-02, 29-09 and 33-18)	29-01, 29-12, 29-16, 29-18, 29-19 and 33-13	The replacement land is not less in area because the proposed replacement land is 9.21 hectares (which is in excess of the 7.52 hectares proposed to be permanently acquired as per section 131 and the 0.75 hectares over which rights are proposed to be permanently acquired and replaced land provided as per section 132)	<p>The replacement land would be larger in quantity, equally or more accessible, useful and attractive, and its overall quality would be better, the time gap between impacting the existing land and the provision of replacement land is offset by the larger area of replacement land being provided. See the Appendix D of the Planning Statement (Application Document 7.2) for further details.</p> <p>Accordingly, the replacement land is no less advantageous to the public.</p> <p>There are no persons entitled to rights of common or other rights.</p>
Shorne Woods Country Park (plots 04-88, 04-144, 04-250, 04-264 and 04-265)	03-43, 03-54 and 03-85	The replacement land is not less in area because the proposed replacement land is 1.91 hectares (which is in excess of the 0.44 hectares proposed to be permanently acquired as per section 131 and the 1.06 hectares over which rights are proposed to be permanently acquired and replacement land provided as per section 132)	<p>The replacement land would be larger in quantity and equally or more accessible, useful and attractive, and its overall quality would be comparable, the time gap between impacting the existing land and the provision of replacement land is offset by the larger area of replacement land being provided. See the Appendix D of the Planning Statement (Application Document 7.2) for further details.</p> <p>Accordingly, the replacement land is no less advantageous to the public.</p> <p>There are no persons entitled to rights of common or other rights.</p>

Site name	Plots of replacement land	'No less in area'?	Reasons replacement land is no less advantageous than existing site ('the Order land') as per section 131(4) & (12)
Thames Chase Forest Centre (plots 43-08, 43-22, 43-23, 43-24, 43-25, 43-31, 43-33, 43-39, 44-12 and 44-51)	42-19, 42-26, 42-33, 43-04 and 44-19	The replacement land is not less in area because the proposed replacement land is 15.61 hectares (which is in excess of the 10.14 hectares proposed to be permanently acquired as per section 131 and the 3.02 hectares over which rights are proposed to be permanently acquired and replacement land provided as per section 132)	The replacement land would be larger in quantity, equally or more accessible, useful and attractive, and its overall quality would be comparable, the time gap between impacting the existing land and the provision of replacement land is offset by the larger area of replacement land being provided. See the Appendix D of the Planning Statement (Application Document 7.2) for further details. Accordingly, the replacement land is no less advantageous to the public There are no persons entitled to rights of common or other rights.
Tilbury Green (plots 20-63 and 23-106)	20-70, 20-78, 20-79 and 23-117	The replacement land is not less in area because the proposed replacement land is 1.28 hectares (which is in excess of the 1.25 hectares proposed to be permanently acquired as per section 131)	The replacement land would be larger in quantity and equally or more accessible, useful and attractive, and its overall quality would be comparable, the time gap between impacting the existing land and the provision of replacement land is offset by the larger area of replacement land being provided. See the Appendix D of the Planning Statement (Application Document 7.2) for further details. Accordingly, the replacement land is no less advantageous to the public There are no persons entitled to rights of common or other rights.

7.2.17 Table 7.5 below sets out open space sites where permanent acquisition is proposed in accordance with section 131(5)

Table 7.5 Application of section 131(5) of the 2008 Act (No replacement land)

Site name	Land to be acquired does not exceed 200 square metres or is required for the widening or drainage of an existing highway and the giving of land in exchange is unnecessary
Roman Road Open Space (plot 06-15)	Permanent acquisition of land is required for the widening or drainage of an existing highway, or partly for the widening and partly for the drainage of such a highway. Replacement land is therefore not required and the overall function of the Roman Road open space would remain unaffected, and the Project would provide a whole new recreational site nearby, i.e. Chalk Park. As such, the Project complies with the Section 131(5).

Application of section 132 of the Planning Act 2008

Table 7.6 Overview of applicability of sections 132(3), (4), (4A), (4B) and (5)

Application of sections 132	Site name and plot number(s)
Land over which rights are to be acquired will be no less advantageous than it was before (section 132(3))	<ul style="list-style-type: none"> • Cyclopark (plots 07-02, 07-04, 07-05, 08-13, 08-14 and 08-15) • Folkes Lane Woodland (plots 46-04, 46-26 and 47-26) • Jeskyns Community Woodland (plot 06-56) • Orsett Fen (plots 35-13 and 38-55) • Roman Road Open Space (plots 06-03, 07-01, 07-15, 07-17, 07-20, 07-22, 07-23, 07-27, 07-28, 07-41, 08-07 and 08-12) • Ron Evans Memorial Field (plots 29-03 and 29-04) • Shorne Woods Country Park (plot 04-145) • Thames Chase Forest Centre (plots 43-18, 43-19, 43-35, 43-104, 43-105, 43-107, 43-108, 43-111 and 44-08) • Tilbury Green (plots 20-75, 20-76 and 23-120) • Walton Common and Parsonage Common (plots 21-25 and 23-170)
Replacement land will be given in exchange for the land over which rights are to be acquired and subject to the same rights, trusts and incidents (section 132(4))	<ul style="list-style-type: none"> • Claylane Wood (plots 06-144, 06-151, 06-152 and 06-158) • Folkes Lane Woodland (plots 46-06, 46-08, 46-09, 46-11, 46-12, 46-13 and 46-55) • Ron Evans Memorial Field (plots 29-282, 29-283 and 33-35) • Shorne Woods Country Park (plots 03-14 and 04-274) • Thames Chase Forest Centre (plots 43-07, 43-09, 43-106, 43-109 and 43-110)
For open space land only, replacement land in exchange is not available or would only be available at a prohibitive cost (section 132(4A))	None
For open space land only, the Order rights are to be acquired for a temporary (although possibly long-lived) purpose (section 132(4B))	None
Land over which rights are to be acquired does not exceed 200 metres or is required for the widening or drainage of an existing highway and the giving of land in exchange is unnecessary (section 132(5))	None

- 7.2.18 Table 7.7 below sets out the areas of open space and common land that must be considered under section 132 of the 2008 Act which are subject to the permanent acquisition of rights over that land. The table sets out information on the designation (or registration) of the site, the total area of the site, the relevant plots within the Order Limits, and the area of the land proposed to be subject to permanent acquisition of rights.
- 7.2.19 A description of the existing uses of the sites mentioned in Table 7.7 is contained in Appendix D of the Planning Statement (Application Document 7.2). This information is not repeated here to avoid duplication.
- 7.2.20 It should be noted that the tables below refer to the Walton Common. This site is registered as common land under the reference CL228 (the registration covers an area much larger than the area in the Order Limits and is formally designated by Thurrock Council as 'The Green, Hall Hill, Fort Road, Parsonage, Walton and Tilbury Fort Commons'). An application made under section 16 of the Commons Act 2006 to deregister land at Walton Common (as well as Tilbury Fort Common) and provide exchange land registered as common land north of the Tilbury Loop railway line was approved by the Planning Inspectorate on behalf of the Secretary of State for Environment, Food and Rural Affairs on 12 May 2022. Following this approval the Applicant can confirm that only the registered common is treated as such in the draft DCO (Application Document 3.1) and the de-registered part is no longer relevant to special category land tests.

Table 7.7 Further information on sites caught by section 132 of the 2008 Act

Site name	Designated	Total area of site	Plots in Land Plans	Area in Order Limits proposed to be subject to acquisition of permanent rights	Works planned
Claylane Wood	No – not designated as open space by Gravesham Borough Council	12.95 hectares	06-144, 06-151, 06-152 and 06-158	4.78 hectares (4.78 hectares to be replaced)	Work Nos. G1b, G2, G3, MU17, OH1, and OHT1
Cyclopark	Yes - designated as open space by Gravesham Borough Council	16.24 hectares	07-02, 07-04, 07-05, 08-13, 08-14 and 08-15	0.15 hectares (0.00 hectares to be replaced)	Work No. MU15

Site name	Designated	Total area of site	Plots in Land Plans	Area in Order Limits proposed to be subject to acquisition of permanent rights	Works planned
Folkes Lane Woodland	Yes - designated as open space by London Borough of Havering	45.47 hectares	46-04, 46-06, 46-08, 46-09, 46-11, 46-12, 46-13, 46-26, 46-55 and 47-26	3.99 hectares (1.49 hectares to be replaced)	Work Nos. E51, G10, MU92 and ULH2
Jeskyns Community Woodland	Yes - designated as open space by Gravesham Borough Council	147.49 hectares	06-56	4.69 hectares (0.00 hectares to be replaced)	Work Nos. 1L, E5 and OH1
Orsett Fen	Yes - registered as common land (Reference CL33)	95.08 hectares	35-13 and 38-55	1.06 hectares (0.00 hectares to be replaced)	Work Nos. E36, FCA3 and OH7
Roman Road Open Space	No – Not designated as open space by Gravesham Borough Council.	20.36 hectares	06-03, 07-01, 07-15, 07-17, 07-20, 07-22, 07-23, 07-27, 07-28, 07-41, 08-07 and 08-12	4.87 hectares (0.00 hectares to be replaced)	Work No. MU15 and MU16
Ron Evans Memorial Field	Yes - designated as open space by Thurrock Council.	22.14 hectares	29-03, 29-04, 29-282, 29-283 and 33-35	7.70 hectares (0.75 hectares to be replaced)	Work Nos. E30, MU54, MU55, MU56, MU57, MUT20, OH6, OH7, OHT6 and CA8A
Shorne Woods Country Park	Yes - designated as open space by Gravesham Borough Council	119.8 hectares	03-14, 04-145 and 04-274	2.33 hectares (1.06 hectares to be replaced)	Work Nos. G1a, MU1 and E4

Site name	Designated	Total area of site	Plots in Land Plans	Area in Order Limits proposed to be subject to acquisition of permanent rights	Works planned
Thames Chase Forest Centre	Yes - designated as open space by London Borough of Havering	55.74 hectares	43-07, 43-09, 43-18, 43-19, 43-35, 43-104, 43-105, 43-106, 43-107, 43-108, 43-109, 43-110, 43-111 and 44-08	7.07 hectares (3.03 hectares to be replaced)	Work Nos. 9O, E46, MU72, MU78 and OH8
Tilbury Green	Yes – registered as common land (Reference: CL411)	1.59 hectares	20-75, 20-76 and 23-120	0.34 hectares (0.00 hectares to be replaced)	Work Nos. 5U, MU27 and CA5
Walton Common	Yes - registered as common land (Reference CL228)	40.14 hectares	21-25 and 23-170	0.13 hectares (0.00 hectares to be replaced)	Work Nos. MU27 and MU29

7.2.21 Table 7.8 sets out the sites in respect of which the Applicant considers that the land, when burdened with the Order right, will be no less advantageous under section 132(3) of the 2008 Act.

Table 7.8 Application of section 132(3) of the 2008 Act

Site name Plots in Land Plans	Right to be imposed	Application of the section 132(3)
Cyclopark (plots 07-02, 07-04, 07-05, 08-13, 08-14 and 08-15)	Permanent acquisition of rights	<p>The Applicant's temporary possession of land with permanent acquisition of rights for the underground multi-utilities around the peripheral edges of Cyclopark without encroaching into the main site operational area would allow the order land, when burdened with the order right, to remain no less advantageous to the public and to the persons in whom it is vested and other persons, if any, entitled to other rights. A small number of car parking bays may potentially be closed temporarily whilst the works take place once complete the public would be able to freely roam over the underground utilities and continue to use the land as part of Cyclopark (e.g. for car parking purposes). The planting restrictions would be imposed on areas where there is an existing hardstanding (i.e. car park) or grassland, and as such the planting restrictions would not result in the land being less advantageous. As such, the Applicant complies with the Section 132(3) in relation to the underground multi-utilities works at Cyclopark</p> <p>See the Appendix D of the Planning Statement (Application Document 7.2) for further details.</p>
Folkes Lane Woodland (plots 43-07, 43-09, 43-18, 43-19, 43-35, 43-104, 43-105, 43-106, 43-107, 43-108, 43-109, 43-110, 43-111 and 44-08)	Permanent acquisition of rights	<p>The Applicant's temporary possession of land with permanent acquisition of rights for underground multi-utilities at the southern end of the woodland would allow the order land, when burdened with the order right, to remain no less advantageous to the public and to the persons in whom it is vested and other persons, if any, entitled to rights of common or other rights. These are works that seek to make use of the existing area of land that is already subject to easements and planting restrictions. UK Power Networks have already cleared this area to maintain their existing asset and the Project would simply make use of the same area. Moreover, this is not an area where the public uses for recreational purposes. As such, the Applicant complies with the Section 132(3) in relation to the underground multi-utilities work.</p> <p>The Applicant's temporary possession of land with permanent acquisition of rights for translocation of protected species would allow the order land, when burdened with the order right, to remain no less advantageous to the public and to the persons in whom it is vested and other persons, if any, entitled to rights of common or other rights. This is because the land would be merely subject to long term environmental mitigation management rights for translocation of protected species without the need for any major works or disruptions as the site is already suitable for receiving the protected species. As such, the Applicant complies with the Section 132(3) in relation to the translocation of protected species.</p> <p>See the Appendix D of the Planning Statement (Application Document 7.2) for further details.</p>

Site name Plots in Land Plans	Right to be imposed	Application of the section 132(3)
Jeskyns Community Woodland (plot 06-56)	Permanent acquisition of rights	<p>The Applicant's temporary possession of land with permanent acquisition of rights for the translocation of protected species and the restringing of the existing overhead power lines and pylons at the northern end of the site would allow the order land, when burdened with the order right, to remain no less advantageous to the public and to the persons in whom it is vested and other persons, if any, entitled to other rights. The translocation of protected species would not disrupt the open space use and would only require the installation of minor items such as dormouse boxes and hibernacula created from log/wood/rubble piles for reptiles. The restringing of the existing overhead power lines and pylons would not introduce any new areas of easements or planting restrictions. As such, the Applicant complies with the Section 132(3) in relation to the translocation of protected species and the restringing of the existing overhead power lines and pylons at the northern end of the site.</p> <p>See the Appendix D of the Planning Statement (Application Document 7.2) for further details.</p>
Orsett Fen (plots 35-13 and 38-55)	Permanent acquisition of rights	<p>The Applicant's temporary possession of land with permanent acquisition of rights along the Mardyke (for mink control purposes) would allow the order land, when burdened with the order right, to remain no less advantageous to the public as the traps would be placed so as not to conflict with the existing public use and the visits by the Essex Wildlife Trust would not require any closure of the area to the public. Similarly, the order land, when burdened with the order right, would remain no less advantageous to the persons in whom it is vested and other persons, if any, entitled to rights of common or other rights because this land already has an existing Public Right of Way (Bridleway 219) which allows public access along the Mardyke. The rights being sought for long term access and maintenance of the mink control devices along the Mardyke would not change the existing situation along the Mardyke which already allows public access. As such, the Applicant complies with the Section 132(3).</p> <p>See the Appendix D of the Planning Statement (Application Document 7.2) for further details.</p>

Site name Plots in Land Plans	Right to be imposed	Application of the section 132(3)
Roman Road Open Space (plots 06-03, 07-01, 07-15, 07-17, 07-20, 07-22, 07-23, 07-27, 07-28, 07-41, 08-07 and 08-12)	Permanent acquisition of rights	<p>The Applicant's temporary possession of land with permanent acquisition of rights for the underground multi-utilities works underneath the existing hardstanding of the walking and cycling route (i.e. Roman Road) would allow the order land, when burdened with the order right, to remain no less advantageous to the public and to the persons in whom it is vested and other persons, if any, entitled to other rights. Once complete, the public would be able to freely roam over the underground utilities and continue to use the Roman Road as a walking and cycling route. The planting restrictions would be imposed on areas where there is an existing hardstanding (i.e. the existing path) or grassland, and as such the planting restrictions would not result in the land being less advantageous. As such, the Applicant complies with the Section 132(3) in relation to the underground multi-utilities works at the Roman Road open space.</p> <p>See the Appendix D of the Planning Statement (Application Document 7.2) for further details.</p>
Ron Evans Memorial Field (plots 29-03 and 29-04)	Permanent acquisition of rights	<p>The Applicant's temporary possession of land with permanent acquisition of rights for overhead power lines works would allow the order land, when burdened with the order right, to remain no less advantageous to the public and to the persons in whom it is vested and other persons, if any, entitled to rights of common or other rights, as these are works to the existing overhead power lines. The rights being sought for long term access and maintenance of the overhead power lines would not change the existing situation. As such, the Applicant complies with the Section 132(3) and does not need to provide replacement land in relation to the permanent acquisition of rights for overhead power lines.</p> <p>The Applicant's temporary possession of land with permanent acquisition of rights for underground multi-utilities would allow the order land, when burdened with the order right, to remain no less advantageous to the public and to the persons in whom it is vested and other persons, if any, entitled to rights of common or other rights. These are works that are underground using the same land parcels already subject to planting restrictions and easements by the overhead power lines, and the public would still be able to freely roam over the underground utilities. As such, the Applicant complies with the Section 132(3) in relation the underground multi-utilities work.</p> <p>See the Appendix D of the Planning Statement (Application Document 7.2) for further details.</p>

Site name Plots in Land Plans	Right to be imposed	Application of the section 132(3)
Shorne Woods Country Park (plot 04-145)	Permanent acquisition of rights	<p>The Applicant's temporary possession of land with permanent acquisition of rights for the translocation of protected species at the southern end of the site would allow the order land, when burdened with the order right, to remain no less advantageous to the public and to the persons in whom it is vested and other persons, if any, entitled to other rights. The translocation of protected species would not disrupt the open space use and would only require the installation of minor items such as boxes and hibernacula. As such, the Applicant complies with the Section 132(3) in relation to the translocation of protected at the southern end of the site.</p> <p>See the Appendix D of the Planning Statement (Application Document 7.2) for further details.</p>
Thames Chase Forest Centre (plots 43-18, 43-19, 43-35, 43-104, 43-105, 43-107, 43-108, 43-111 and 44- 08)	Permanent acquisition of rights	<p>The Applicant's temporary possession of land with permanent acquisition of rights for overhead power lines works would mean the order land, when burdened with the order right, would be no less advantageous to the public and to the persons in whom it is vested and other persons, if any, entitled to other rights, as the easements and planting restrictions imposed on the areas of existing grassland where the planting arrangement would be no less advantageous. As such, the Applicant complies with the Section 132(3) in relation to the areas of existing grassland with new easements and planting restrictions where planting arrangements would be no less advantageous.</p> <p>The Applicant's temporary possession of land with permanent acquisition of rights for underground multi-utilities would allow the order land, when burdened with the order right, to remain no less advantageous to the public and to the persons in whom it is vested and other persons, if any, entitled to other rights. These are works that are underground and there would be a new path laid out over the asset, and the public would be able to freely roam over the underground utilities and use the new path that is in keeping with the other paths in Thames Chase Forest Centre. As such, the Applicant complies with the Section 132(3) in relation to the underground multi-utilities work.</p> <p>See the Appendix D of the Planning Statement (Application Document 7.2) for further details.</p>

Site name Plots in Land Plans	Right to be imposed	Application of the section 132(3)
Tilbury Green (plots 20-75, 20-76 and 23- 120)	Permanent acquisition of rights	<p>The Applicant's temporary possession of land with permanent acquisition of rights along the northernmost section of Tilbury Green for managing the reinstated habitats to ensure they establish successfully to meet the Low Street Pit Local Wildlife Sites criteria for designation would allow the order land, when burdened with the order right, to remain no less advantageous to the public. Public access would not be restricted following the completion of works. Moreover, the order land, when burdened with the order right, would remain no less advantageous to the persons in whom it is vested and other persons, if any, entitled to rights of common or other rights because Public Footpath (FP200) already overlaps the common land in this location, allowing public access along this stretch of the existing Tilbury Green. The rights being sought for access to, and management of the reinstated habitats would not therefore change the existing situation at Tilbury Green in this location. As such, the Applicant complies with the Section 132(3).</p> <p>See the Appendix D of the Planning Statement (Application Document 7.2) for further details.</p>
Walton Common and Parsonage Common (plots 21-25 and 23- 170)	Permanent acquisition of rights	<p>The Applicant's temporary possession of land with permanent acquisition of rights for the installation of utilities and easements imposed over them for the operation and maintenance of the asset would allow the order land, when burdened with the order right, to remain no less advantageous to the persons, if any, entitled to rights of common or other rights, and to the public. The proposed works are temporary in nature and the permanent rights to be acquired are compatible with the existing use of the common land. The proposed design has sought to reduce any potential for disturbance to the common as a result of the operation and maintenance requirements for the asset by incorporating underground ducts that the cables can be pulled through without ground disturbance. As such, the Applicant complies with the Section 132(3).</p> <p>See the Appendix D of the Planning Statement (Application Document 7.2) for further details.</p>

7.2.22 Table 7.9 below sets out the proposed replacement land for open space and common land pursuant to section 132(4) of the 2008 Act. The Applicant considers that these replacements satisfy the requirements under the Act such that the Secretary of State is able to certify accordingly that the replacement land is no less advantageous (under section 132(2)(b)).

**Table 7.9 Application of section 132(4) of the 2008 Act
(provision of replacement land)**

Site name	Plots of replacement land	No less in area?	Application of sections 132(4) & (12)
Claylane Wood (plots 06-144, 06-151, 06-152 and 06-158)	06-167, 11-08, 11-09, 11-11 and 11-12	The replacement land is not less in area because the proposed replacement land is 8.00 hectares (which is in excess of the 4.78 hectares over which rights are proposed to be permanently acquired and replacement land provided as per section 132 and the 2.70 hectares proposed to be permanently acquired as per section 131)	<p>The Applicant's temporary possession of land with permanent acquisition of rights for the diversion and modification of utility works (overhead power lines, gas pipelines and multi-utilities) would result in the order land, when burdened with the order right, being less advantageous to the public as well as those in whom it is vested and other persons, if any, entitled to other rights. Vegetation clearance would be required for the works. The quality and nature of the site would change for a period until the vegetation has regrown. Moreover, most of land over which permanent rights are sought would have easements imposed for the operation and maintenance of utilities. Although there are already easements at Claylane Wood for utilities, the Project would result in additional easements of a greater size. Planting restrictions would apply, and statutory undertakers would need access to the site for works associated with the new and diverted utilities. For these reasons, land over which permanent rights are to be acquired would be replaced. The replacement land would be larger in quantity, equally or more accessible, useful and attractive, and its overall quality would be comparable. Additional replacement land is provided to compensate for the time gap between the existing Claylane Wood being impacted by the Project and the replacement land being laid out for use. Therefore, it would be no less advantageous. As such, the Applicant complies with the Section 132(4).</p> <p>This replacement land is being included in the draft DCO (Application Document 3.1) on a precautionary basis, for further details see the Appendix D of the Planning Statement (Application Document 7.2).</p>

Site name	Plots of replacement land	No less in area?	Application of sections 132(4) & (12)
Folkes Lane Woodland (plots 46-06, 46-08, 46-09, 46-11, 46-12, 46-13 and 46-55)	46-19, 47-29, 47-32 and 47-33	The replacement land is not less in area because the proposed replacement land is 2.92 hectares (which is in excess of the 1.49 hectares over which rights are proposed to be permanently acquired and replacement land provided as per section 132 and the 0.30 hectares proposed to be permanently acquired as per section 131)	<p>The Applicant's temporary possession of land with permanent acquisition of rights for diversion and modification of the underground gas utilities in the middle of the woodland would mean the order land, when burdened with the order right, would be less advantageous to the public and to the persons in whom it is vested and other persons, if any, entitled to other rights, as there would be new easements and planting restrictions imposed on the new (diverted) location. Any works carried out in the future under the acquired rights would also likely to cause disruptions to the public due to its location being right in the middle of the woodland. As such, replacement land is duly provided to compensate the area with new easements and planting restrictions. The replacement land would be larger in quantity, equally or more accessible, useful and attractive, and its overall quality would be comparable, its time gap is offset by the larger area of replacement land being provided, and therefore it would be no less advantageous. As such, the Applicant complies with the Section 132(4) in relation to the provision of replacement land to compensate the area with new easements and planting restrictions.</p> <p>See the Appendix D of the Planning Statement (Application Document 7.2) for further details.</p>

Site name	Plots of replacement land	No less in area?	Application of sections 132(4) & (12)
Ron Evans Memorial Field (plots 29-282, 29-283 and 33-35)	29-01, 29-12, 29-16, 29-18, 29-19 and 33-13	The replacement land is not less in area because the proposed replacement land is 9.21 hectares (which is in excess of the 0.75 hectares over which rights are proposed to be permanently acquired and replacement land provided as per section 132 and the 7.52 hectares proposed to be permanently acquired as per section 131)	The Applicant's temporary possession of land with permanent acquisition of rights for underground multi-utilities would take place at the north-western corner of Ron Evans Memorial Field where there would be ground level access infrastructure associated with the underground multi-utilities to facilitate long term access and maintenance. The presence of these ground level access infrastructure would mean that this section of the land would be less advantageous and replacement land is duly provided. The replacement land would be larger in quantity, equally or more accessible, useful and attractive, and its overall quality would be better, its time gap between the impact on the land and the establishment of the replacement open space is offset by the larger area of replacement land being provided, and therefore it would be no less advantageous. As such, the Applicant complies with the Section 132(4) in relation to the underground multi-utilities work. See the Appendix D of the Planning Statement (Application Document 7.2) for further details.
Shorne Woods Country Park (plots 03-14 and 04-274)	03-43, 03-54 and 03-85	The replacement land is not less in area because the proposed replacement land is 1.91 hectares (which is in excess of the 1.06 hectares over which rights are proposed to be permanently acquired and replacement land provided as per section 132 and the 0.44 hectares proposed to be permanently acquired as per section 131)	The Applicant's temporary possession of land with permanent acquisition of rights for the diversion of a medium pressure gas pipeline and the installation and diversion of underground utilities (UK Power Networks and Openreach) would result in the order land, when burdened with the order right, being less advantageous to the public as well as those in whom it is vested and other persons, if any, entitled to other rights. Some vegetation clearance would be required to deliver the works. A 12-meter-wide easement would be imposed over the diverted gas pipeline to enable access for the operation and maintenance of the asset. The easement would be subject to planting restrictions in accordance with SGN's guidance (Dig safely – Measures to avoid injury and damage to gas pipes) which stipulates no dense tree planting within the easement. Given the land affected is woodland, this would result in the order land, when

Site name	Plots of replacement land	No less in area?	Application of sections 132(4) & (12)
			<p>burdened with the order right, being less advantageous to the public as well as those in whom it is vested and other persons, if any, entitled to other rights. As such, the Project would provide replacement land. The replacement land would be larger in quantity and equally or more accessible, useful and attractive, and its overall quality would be comparable. Additional replacement land would be provided to compensate for the time gap between the existing Shorne Wood Country Park being impacted by the Project and the replacement land being laid out for use. Therefore, the replacement land would be no less advantageous. The Applicant complies with the Section 132(4) in relation to the underground multi-utilities work. See the Appendix D of the Planning Statement (Application Document 7.2) for further details.</p>
<p>Thames Chase Forest Centre (plots 43-07, 43-09, 43-106, 43-109 and 43-110)</p>	<p>42-19, 42-26, 42-33, 43-04 and 44-19</p>	<p>The replacement land is not less in area because the proposed replacement land is 15.61 hectares (which is in excess of the 3.03 hectares over which rights are proposed to be permanently acquired and replacement land provided as per section 132 and the 10.14 hectares proposed to be permanently acquired as per section 131)</p>	<p>The Applicant's temporary possession of land with permanent acquisition of rights for overhead power lines works would mean the order land, when burdened with the order right, would be less advantageous to the public and to the persons in whom it is vested and other persons, if any, entitled to other rights, as there would be new easements and planting restrictions imposed on the new (diverted) location. As such, replacement land is duly provided to compensate the area with new easements and planting restrictions. The replacement land would be larger in quantity, equally or more accessible, useful and attractive, and its overall quality would be comparable, its time gap between the impact on the land and the establishment of the replacement open space is offset by the larger area of replacement land being provided, and therefore it would be no less advantageous. As such, the Applicant complies with the Section 132(4) in relation to the provision of replacement land to compensate the area with new easements and planting restrictions.</p> <p>The Applicant's temporary possession of land with permanent acquisition of rights</p>

Site name	Plots of replacement land	No less in area?	Application of sections 132(4) & (12)
			<p>for the underground multi-utilities would impose new easements and planting restrictions, which would mean that the land would be less advantageous and replacement land is duly provided. The replacement land would be larger in quantity, equally or more accessible, useful and attractive, and its overall quality would be comparable, its time gap between the impact on the land and the establishment of the replacement open space is offset by the larger area of replacement land being provided, and therefore it would be no less advantageous. As such, the Applicant complies with the Section 132(4) in relation to the underground multi-utilities work.</p> <p>See the Appendix D of the Planning Statement (Application Document 7.2) for further details.</p>

Linford Allotment

- 7.2.23 The Applicant has identified one area of land where allotments are located, known as Linford Allotment (plot 21-108). It comprises 2.16 hectares of land within the Order Limits and is required for temporary possession and the permanent acquisition of rights in relation to an existing overhead electricity cable. The Applicant does not consider this site falls within the definition of a ‘fuel or field garden allotment’ under section 132 of the Planning Act 2008. This is because, having undertaken a proportionate search of Inclosure Acts, it has not been established that the site was set out as an allotment under any Inclosure Act. Sections 131 and 132 of the 2008 Act are therefore not engaged as the land does not form part of a common, open space or allotment

7.3 National Trust ‘inalienable’ land

- 7.3.1 None of the land to be acquired for the Project is National Trust ‘inalienable’ land for the purposes of section 130 of the Planning Act 2008

7.4 Statutory undertaker land

- 7.4.1 The draft DCO (Application Document 3.1) will authorise the permanent compulsory acquisition of land and rights of statutory undertakers and asset owners comprising multiple plots as described in the Book of Reference (Application Document 4.2) and shown on the Land Plans (Application Document 2.2). This land is held by various statutory undertakers for the purposes of carrying out their statutory undertakings.
- 7.4.2 A list of these statutory undertakers and the relevant land plots can be found in Appendix 1 of this Statement of Reasons.

- 7.4.3 Section 127(3) of Planning Act 2008 provides that a DCO may only authorise the compulsory acquisition of statutory undertaker land where a representation has been made by the statutory undertaker objecting to the acquisition if the Secretary of State is satisfied that:
- a. The land can be purchased and not replaced without serious detriment to the carrying on of the undertaking; or
 - b. If purchased, the land can be replaced by other land belonging to, or available for acquisition by, the undertaker without serious detriment to the carrying on of the undertaking.
- 7.4.4 Section 127(5) of the Planning Act 2008 provides that a DCO may only authorise the compulsory acquisition of rights over statutory undertaker land where a representation has been made by the statutory undertaker objecting to the acquisition if the Secretary of State is satisfied that:
- a. The rights can be acquired without any serious detriment to the carrying on of the undertaking
 - b. Any consequential detriment to the carrying on of the undertaking can be made good by the undertaker by the use of the land belonging to or available for acquisition by the undertaker.
- 7.4.5 Adequate protection for statutory undertakers' assets will be included within the protective provisions in Schedule 14 to the draft DCO (Application Document 3.1) and/or in asset protection agreements between the parties. Accordingly, the Applicant considers that the statutory undertakers will not suffer serious detriment to the carrying on of their undertaking as a result of the compulsory acquisition of the land or as a result of the acquisition of rights over land. The tests set out in sections 127(3) and 127(6) of the Planning Act 2008 are therefore satisfied.
- 7.4.6 Various statutory undertakers and owners of apparatus have a right to keep equipment (in connection with their undertaking) on, in or over the land. Statutory undertakers and other apparatus owners that are known to have equipment on, in or over the land are included in the Book of Reference.
- 7.4.7 Section 138 of the Planning Act 2008 applies if a draft DCO (Application Document 3.1) authorises the acquisition of land (compulsorily or by agreement) and there subsists over the land a 'relevant right', or there is 'relevant apparatus' on, under or over the land.
- 7.4.8 For the purposes of section 138:
- a. 'relevant right' means a right of way, or a right of laying down, erecting, continuing or maintaining apparatus on, under or over the land which is vested in or belongs to statutory undertakers for the purpose of carrying on their undertaking, or which is conferred on a telecommunications code operator.
 - b. 'relevant apparatus' means apparatus vested in or belonging to statutory undertakers for the purpose of the carrying on of their undertaking, or electronic communications apparatus kept installed for the purposes of an electronic communications code network.

- 7.4.9 A DCO may only include provision for the extinguishment of the relevant right, or the removal of the relevant apparatus, if the Secretary of State is satisfied that the extinguishment or removal is necessary for the purpose of carrying out the development to which the draft DCO (Application Document 3.1) relates (subsection 138(4)).
- 7.4.10 The draft DCO (Application Document 3.1) includes provision to authorise the extinguishment of a relevant right, or the removal of relevant apparatus belonging to statutory undertakers, in connection with the delivery of the Project. The exercise of such powers will be carried out in accordance with the protective provisions contained in Schedule 8 and Schedule 14 to the draft DCO (Application Document 3.1). The protective provisions will be agreed with the relevant statutory undertakers and electronic communications apparatus owners, and will accordingly set out constraints on the exercise of the powers in the draft DCO (Application Document 3.1), with a view to safeguarding the statutory undertakers' and electronic communications apparatus owners' interests, whilst enabling the Project (i.e. the development authorised by the DCO) to proceed. The Applicant therefore considers that the test set out in section 138 of the Planning Act 2008 is satisfied.
- 7.4.11 A number of existing utility services are located within the Order Limits and would be affected by the Project. In this case it is proposed to either protect or divert statutory undertakers' apparatus to accommodate the Project. Provision for the carrying out of such diversions has been included within the Works comprising the authorised development (as set out in Schedule 1 to the draft DCO (Application Document 3.1) – authorised development (ancillary works)). It is not proposed to remove any statutory undertakers' apparatus or extinguish any statutory undertakers' rights without a diversion being provided.
- 7.4.12 The project also has a number of interfaces with land owned by Port of Tilbury London Ltd (PoTLL).
- 7.4.13 The Applicant has engaged with the PoTLL throughout the lifetime of the Project to support the identification of those interfaces and means of resolving them in a joined-up way where practicable. The Interrelationship with other Nationally Significant Infrastructure Projects and other Major Development Schemes (Application Document 7.2) sets out in more detail the interfaces and what the Applicant has done to manage these.

Negotiations with all statutory undertakers are ongoing (as set out in Annex B of this Statement) to ensure as far as possible that the works proposed do not cause serious detriment to their undertaking. The Applicant will continue these discussions and it is hoped that private agreements can be achieved. The Applicant will update the examination at the earliest opportunity to aid the Examining Authority's consideration of this issue.

7.5 Other consents

- 7.5.1 The Consents and Agreements Position Statement (Application Document 3.3) sets out the additional consents outside to the draft DCO (Application Document 3.1) and the current position as to the status of securing those consents.

- 7.5.2 A number of consents outside the draft DCO (Application Document 3.1) that may be required in connection with the Project are listed below, please note that The Consents and Agreements Position Statement will continue to be updated as necessary during examination:
- a. Environmental Permits for a number of construction activities (e.g., storage and treatment activities such as materials crushing, concrete / bitumen plants, remediation plant, transfer stations, short-term (less than three years) material storage) under Regulation 12 of the Environmental Permitting (England and Wales) Regulations 2016 (as amended).
 - b. Water abstraction and impoundment licences for construction activities (e.g., water abstraction for concrete processing; impoundment requiring changes to existing assets and de-watering)- (Water Abstraction Licence under sections 24 and 25 of the Water Resources Act 1991)
 - c. Environmental Permits for water discharge and/or groundwater activity (e.g., water abstraction for concrete processing; impoundment requiring changes to existing assets and de-watering) under Regulation 12 of the Environmental Permitting (England and Wales) Regulations 2016 (as amended).
 - d. Environmental Permit for using, treating, storing, and disposing of waste (Permits will be required where treatment or storage of waste is proposed during construction or operation where it exceeds the provisions / requirements of an appropriate waste exemption) under Regulation 12 of the Environmental Permitting (England and Wales) Regulations 2016 (as amended).
 - e. European Protected Species Licencing for translocation of species (The Conservation of Habitats and Species Regulations 2017).
 - f. Water Voles licence for the relocation of species under Schedule 5 of the Wildlife and Countryside Act 1981 (as amended).
 - g. Badger Licence (The Protection of Badgers Act 1992 (Section 10(1)(d))).
 - h. Noise, vibration, and environmental impact of construction works (For construction works and operations to approve further controls for potential disruption and impacts) (Section 61 consent under the Control of Pollution Act 1974).
 - i. Self-Service Marine Licence under the Marine and Coastal Access Act 2009 for works that may be undertaken in the river Thames, or on the foreshore, which are not addressed through provisions made in the Deemed Marine Licence.

- j. Permits for road works and street works (Schemes made under the Traffic Management Act 2004) to enable the co-ordination of works, book road space and put in place temporary traffic management on local roads.
- k. Hyperbaric Working (The Work in Compressed Air Regulations 1996-Regulation 21).
- l. Material Assets and Waste under The Control of Asbestos Regulations 2012 (required for any work with asbestos).
- m. Discharging waste (The Trade Effluent Consent under the Water Industry Act 1991) for the purposes of discharging trade effluent from welfare facilities.

7.5.3 The Applicant is satisfied that all necessary consents to enable the Project to proceed have been identified and that there is no reason why such consents should not be secured or granted pursuant to the draft DCO (Application Document 3.1).

8 Conclusions

8.1 Overview

- 8.1.1 This Statement sets out why compulsory acquisition powers have been sought in the draft DCO application and explains why the Applicant considers such powers are necessary, proportionate, and justified.
- 8.1.2 In determining the extent of the compulsory acquisition and temporary possession powers proposed in the draft DCO (Application Document 3.1), the Applicant has had regard to the legislative tests set out in the Planning Act 2008 and to the advice in the Compulsory Acquisition guidance. The Applicant is content that the scope of the powers sought and the extent of the interests within the Order Limits to be acquired by compulsory acquisition are required for the Project and are the minimum necessary that would allow the Applicant to construct, operate and maintain the Project. The requirement and purpose for each plot of land within the Order Limits is set out in Annex A to this Statement.
- 8.1.3 The Applicant has consulted all persons affected by the compulsory acquisition and temporary possession powers and persons who may have a claim for compensation arising from the Project. It has consulted such persons during preparation to the draft DCO application and in the design of the Project to address their concerns and to ensure that any impacts are reduced or removed as far as reasonably practicable. The Applicant has further sought to acquire any interests within the Order Limits by agreement wherever possible. The status of negotiations with affected landowners for the acquisition of their land interest is set out in Annex B to this Statement.
- 8.1.4 The Applicant has considered the human rights of the individuals affected by the compulsory acquisition and temporary possession powers. It is satisfied that there is a compelling public interest case for compulsory acquisition and that the significant public benefits arising from the Project will outweigh the harm to those individuals.
- 8.1.5 Without the grant of compulsory acquisition and temporary possession powers, the Applicant considers that it will not be possible to construct the Project or realise the public benefits arising from it.

Appendix 1 Statutory undertaker land

- App 1.1 This appendix contains statutory undertakers as well as telecommunications operators who retain rights under the Electronic Communications Code. Statutory undertakers, as defined in s127(8) Planning Act 2008, benefit from the provisions of s127 and 138 Planning Act 2008. Telecommunications operators only benefit from s138 Planning Act 2008.
- App 1.2 Please see the Book of Reference (Application document 4.2) for detailed descriptions of land requirement, as shown in App Table 1.1 below, including reference to the relevant principal Article of the DCO.

App Table 1.1

Statutory undertaker	Plot(s)	Land requirement
Airwave Solutions Limited (telecoms operator)	04-138	Compulsory acquisition of rights
Anglian Water Services Limited	19-45, 22-45, 22-77, 22-92, 22-93, 23-70, 23-77, 23-78, 23-92, 23-94, 24-40, 24-51, 24-55, 24-65, 24-73, 24-75, 24-76, 24-78, 24-79, 24-104, 24-107, 24-118, 24-132, 24-135, 24-140, 24-141, 24-149, 24-182, 25-94, 25-96, 25-103, 25-105, 25-107, 25-108, 26-01, 26-08, 26-09, 28-108, 28-140, 29-06, 29-08, 29-09, 29-14, 29-15, 29-16, 29-27, 29-42, 29-43, 29-54, 29-123, 29-124, 29-142, 29-161, 29-179, 29-180, 29-181, 29-188, 29-200, 29-207, 29-222, 29-224, 29-225, 29-227, 29-228, 29-229, 29-232, 29-233, 29-235, 33-15, 33-29, 33-31, 33-32, 33-52, 33-57, 33-58, 44-21, 44-41 and 44-97	Compulsory acquisition
Anglian Water Services Limited	20-01, 20-13, 20-14, 21-14, 21-15, 21-16, 21-17, 21-23, 21-25, 21-26, 21-28, 21-29, 23-19, 23-26, 23-27, 23-28, 23-29, 23-30, 23-31, 23-32, 23-41, 23-63, 23-64, 23-65, 23-76, 23-91, 23-95, 23-97, 23-121, 23-125, 23-132, 23-135, 23-139, 24-08, 24-25, 24-30, 24-34, 24-45, 24-53, 24-62, 24-116, 24-130, 24-136, 25-01, 25-02, 25-03, 25-04, 25-05, 25-06, 25-08, 25-10, 25-11, 25-12, 25-13, 25-14, 25-15, 25-16, 25-17, 25-18, 25-20, 25-21, 25-26, 25-27, 25-30, 25-32, 25-34, 25-35, 25-39, 25-40, 25-43, 25-46, 25-48, 25-59, 25-84, 25-93, 25-95, 25-101, 25-102, 25-106, 25-109, 27-01, 27-76, 27-80, 27-83, 27-87, 27-90, 28-50, 28-51, 28-106, 28-139, 28-141, 29-03, 29-10, 29-11, 29-236, 29-237, 29-238, 29-247, 29-249, 29-250, 29-283, 30-10, 30-79, 32-178, 33-36, 33-78, 33-88, 33-89, 33-91, 33-94, 33-99, 33-100, 33-101, 33-104, 33-106, 33-108, 33-109, 33-110, 33-112,	Compulsory acquisition of rights

Statutory undertaker	Plot(s)	Land requirement
Anglian Water Services Limited Cont'd	33-113, 33-117, 33-120, 33-121, 33-122, 33-123, 33-124, 33-125, 33-126, 33-127, 33-128, 33-130, 33-131, 33-132, 33-133, 33-135, 33-136, 33-137, 33-138, 33-139, 33-140, 33-141, 33-142, 33-143, 33-144, 33-145, 33-147, 33-148, 33-149, 33-150, 33-151, 33-175, 33-194, 33-219, 33-221, 33-222, 33-225, 33-227, 33-228, 33-230, 33-236, 33-238, 33-239, 33-240, 33-270, 42-05, 43-89, 43-91, 43-92, 43-99, 43-100, 44-09, 44-10, 44-17, 44-20, 44-80, 44-81, 44-86, 44-91, 44-94, 44-95, 44-96, 44-98, 44-99 and 44-100	Compulsory acquisition of rights
Arqiva Limited (telecoms operator)	01-02, 01-04 and 02-12	Compulsory acquisition
Arqiva Limited (telecoms operator)	01-01, 01-03, 01-08, 02-08 and 02-11	Compulsory acquisition of rights
British Telecommunications PLC (telecoms operator)	03-06, 03-09, 03-11, 03-12, 03-13, 03-15, 03-20, 03-21, 03-22, 03-24, 03-27, 03-29, 03-30, 03-34, 03-35, 03-37, 03-41, 03-42, 03-44, 03-45, 03-46, 03-47, 03-48, 03-50, 03-53, 03-55, 03-56, 03-58, 03-70, 03-120, 03-123, 03-151, 03-152, 04-02, 04-05, 04-11, 04-15, 04-18, 04-19, 04-21, 04-24, 04-26, 04-29, 04-30, 04-31, 04-32, 04-39, 04-47, 04-49, 04-50, 04-51, 04-52, 04-54, 04-55, 04-56, 04-57, 04-60, 04-64, 04-67, 04-68, 04-69, 04-71, 04-74, 04-75, 04-76, 04-77, 04-78, 04-79, 04-80, 04-82, 04-84, 04-85, 04-87, 04-90, 04-91, 04-95, 04-102, 04-104, 04-105, 04-106, 04-111, 04-113, 04-114, 04-119, 04-120, 04-121, 04-129, 04-131, 04-132, 04-135, 04-142, 04-143, 04-146, 04-147, 04-150, 04-155, 04-157, 04-158, 04-159, 04-160, 04-161, 04-171, 04-172, 04-173, 04-186, 04-187, 04-193, 04-194, 04-195, 04-196, 04-198, 04-199, 04-201, 04-202, 04-204, 04-205, 04-206, 04-207, 04-211, 04-213, 04-216, 04-217, 04-218, 04-219, 04-220, 04-222, 04-230, 04-236, 04-238, 04-239, 04-240, 04-241, 04-248, 04-260, 04-261, 04-271, 04-272, 04-273, 06-20, 06-24, 06-31, 06-35, 06-36, 06-38, 06-39, 06-40, 06-41, 06-42, 06-43, 06-45, 06-47, 06-52, 06-59, 06-60, 06-61, 06-62, 06-65, 06-66, 06-68, 06-69, 06-70, 06-73, 06-76, 06-77, 06-82, 06-83, 06-84, 06-85, 06-87, 06-89, 06-90, 06-94, 06-97, 06-103, 06-108, 06-125, 06-126, 06-140, 06-141, 06-145, 06-147, 06-155, 06-162, 06-166, 06-175, 06-176, 06-177, 06-180, 06-181, 06-183, 06-184, 06-189, 06-193, 06-195, 06-196, 06-197, 06-198, 06-199, 11-18, 11-19, 11-21, 11-25, 11-27, 11-30, 11-34, 11-35,	Compulsory acquisition

Statutory undertaker	Plot(s)	Land requirement
British Telecommunications PLC (telecoms operator) Cont'd	11-36, 11-42, 11-44, 13-23, 13-35, 13-37, 13-39, 13-44, 20-79, 20-85, 22-115, 23-68, 23-73, 23-80, 23-83, 23-85, 23-86, 23-92, 23-93, 23-94, 23-156, 23-158, 24-18, 24-41, 24-54, 24-55, 24-58, 24-61, 24-72, 24-73, 24-75, 24-77, 24-102, 24-108, 24-110, 24-115, 24-117, 24-122, 24-137, 24-141, 24-146, 26-01, 26-03, 26-04, 26-05, 26-06, 26-11, 28-74, 28-75, 28-76, 28-77, 28-78, 28-79, 28-82, 28-83, 28-84, 28-87, 28-89, 28-114, 28-116, 28-117, 29-23, 29-27, 29-28, 29-30, 29-32, 29-34, 29-38, 29-40, 29-42, 29-43, 29-53, 29-54, 29-56, 29-58, 29-60, 29-66, 29-67, 29-68, 29-69, 29-70, 29-72, 29-74, 29-75, 29-76, 29-78, 29-79, 29-81, 29-84, 29-89, 29-90, 29-91, 29-98, 29-103, 29-107, 29-108, 29-109, 29-110, 29-111, 29-116, 29-117, 29-118, 29-119, 29-121, 29-122, 29-123, 29-124, 29-125, 29-129, 29-133, 29-136, 29-142, 29-143, 29-145, 29-151, 29-152, 29-153, 29-155, 29-157, 29-160, 29-161, 29-163, 29-164, 29-167, 29-169, 29-170, 29-171, 29-174, 29-178, 29-179, 29-180, 29-181, 29-182, 29-183, 29-184, 29-185, 29-187, 29-188, 29-189, 29-190, 29-194, 29-195, 29-196, 29-197, 29-198, 29-199, 29-200, 29-201, 29-203, 29-204, 29-206, 29-208, 29-210, 29-218, 29-220, 29-221, 29-223, 29-226, 29-232, 29-252, 29-253, 29-254, 29-259, 29-270, 29-274, 29-275, 29-276, 29-280, 32-01, 32-02, 32-03, 32-04, 32-10, 32-19, 32-20, 32-21, 32-23, 32-24, 32-26, 32-27, 32-28, 32-29, 32-30, 32-31, 32-32, 32-34, 32-37, 32-38, 32-40, 32-41, 32-43, 32-46, 32-50, 32-51, 32-52, 32-54, 32-62, 32-64, 32-67, 32-71, 32-72, 32-73, 32-74, 32-75, 32-76, 32-77, 32-79, 32-82, 32-83, 32-86, 32-87, 32-88, 32-89, 32-96, 32-98, 32-99, 32-100, 32-101, 32-106, 32-107, 32-108, 32-112, 32-113, 32-114, 32-123, 32-126, 32-127, 32-132, 33-16, 33-23, 33-25, 33-27, 33-28, 33-29, 33-33, 33-50, 33-51, 33-52, 33-57, 33-62, 33-63, 33-73, 33-193, 33-214, 33-216, 33-218, 38-08, 38-27, 39-24, 39-34, 39-35, 39-36, 39-37, 39-38, 39-39, 39-40, 39-41, 39-42, 39-43, 39-44, 39-45, 39-47, 39-48, 39-49, 39-51, 39-53, 39-56, 39-60, 39-61, 39-62, 39-63, 40-14, 40-17, 42-20, 42-27, 42-28, 42-29, 42-35, 42-36, 42-41, 42-44, 42-48, 42-50, 42-51, 42-52, 42-54, 42-58, 42-59, 42-60, 42-61, 42-62, 42-63, 42-65, 42-66, 42-68, 42-69, 42-71, 42-73, 42-77, 42-90, 42-97, 42-98, 42-100, 42-107, 42-111, 42-112, 42-113, 42-114, 42-117, 42-118, 42-120, 42-121, 42-122, 42-125, 42-126, 42-129, 42-130, 43-42, 43-44, 43-48, 43-51, 44-49, 44-54, 44-55, 44-	Compulsory acquisition

Statutory undertaker	Plot(s)	Land requirement
British Telecommunications PLC (telecoms operator) Cont'd	61, 44-62, 44-69, 44-75, 44-77, 44-82, 44-97, 45-35, 45-40, 45-51, 45-53, 45-54, 45-61, 45-63, 45-74, 45-81, 45-82, 45-83, 45-93, 45-97, 45-103, 45-116, 45-124, 45-126, 45-127, 45-129, 45-133 and 45-135	Compulsory acquisition
British Telecommunications PLC (telecoms operator)	03-03, 03-07, 03-17, 03-33, 03-87, 04-07, 04-12, 04-38, 04-42, 04-45, 04-58, 04-63, 04-89, 04-92, 04-138, 04-151, 04-153, 04-215, 04-226, 04-227, 04-229, 04-243, 04-246, 04-247, 04-249, 04-251, 04-259, 04-266, 06-55, 06-72, 06-78, 06-98, 06-107, 06-111, 06-113, 06-114, 06-115, 06-121, 11-43, 13-12, 13-13, 13-14, 13-15, 13-16, 13-17, 13-18, 13-19, 13-21, 13-26, 13-28, 13-29, 13-30, 13-32, 13-34, 13-40, 13-45, 13-54, 13-55, 13-56, 13-63, 13-70, 13-71, 22-27, 22-31, 23-30, 23-44, 23-45, 23-49, 23-53, 23-54, 23-55, 23-56, 23-57, 23-58, 23-59, 23-60, 23-61, 23-62, 23-63, 23-64, 23-65, 23-95, 23-97, 23-108, 23-110, 23-112, 23-120, 23-127, 23-133, 23-138, 23-148, 23-162, 24-62, 24-68, 24-103, 24-105, 24-126, 24-129, 24-160, 24-161, 24-162, 24-163, 28-30, 28-35, 28-37, 28-39, 28-50, 28-51, 28-71, 28-72, 28-124, 28-125, 28-127, 28-128, 29-17, 29-62, 29-63, 29-113, 29-115, 29-202, 29-212, 29-213, 29-231, 29-237, 29-242, 29-249, 29-250, 32-15, 32-16, 32-17, 32-33, 32-35, 32-36, 32-59, 32-155, 32-160, 32-164, 32-168, 32-169, 32-173, 32-174, 32-177, 32-178, 33-30, 33-48, 33-49, 33-54, 33-55, 33-67, 33-69, 33-71, 33-77, 33-78, 33-80, 33-81, 33-90, 33-91, 33-104, 33-108, 33-109, 33-110, 33-112, 33-114, 33-117, 33-121, 33-123, 33-124, 33-126, 33-128, 33-129, 33-132, 33-134, 33-135, 33-139, 33-158, 33-160, 33-165, 33-166, 33-167, 33-169, 33-172, 33-176, 33-183, 33-186, 33-187, 33-189, 33-196, 33-199, 33-202, 33-206, 33-207, 33-208, 33-210, 33-211, 33-219, 33-232, 33-233, 33-238, 33-239, 33-251, 33-258, 33-264, 35-38, 36-02, 38-14, 38-24, 38-32, 39-29, 39-31, 39-32, 39-50, 39-52, 39-54, 39-65, 42-05, 42-06, 42-11, 42-12, 42-25, 42-131, 42-132, 42-133, 42-134, 42-139, 42-140, 42-141, 42-142, 42-143, 42-144, 42-146, 42-148, 42-149, 42-151, 42-152, 42-153, 42-154, 42-155, 42-156, 42-157, 42-158, 42-159, 42-160, 42-162, 42-163, 42-164, 42-165, 42-166, 42-168, 42-172, 42-173, 42-174, 42-175, 42-176, 42-177, 42-178, 42-179, 42-181, 42-182, 42-183, 43-47, 43-54, 43-55, 43-56, 43-57, 43-58, 43-59, 43-60, 43-61, 43-62, 43-81, 43-89, 43-91, 43-92, 43-96, 43-97, 43-100, 43-103, 44-17, 44-88, 44-89, 44-91, 44-96, 44-98,	Compulsory acquisition of rights

Statutory undertaker	Plot(s)	Land requirement
British Telecommunications PLC (telecoms operator) Cont'd	44-100, 45-19, 45-50, 45-52, 45-62, 45-66, 45-72, 45-100, 45-110, 45-169 and 45-172	Compulsory acquisition of rights
British Telecommunications PLC (telecoms operator)	13-46 and 13-47	Compulsory acquisition of subsoil and restrictive covenants and temporary possession of land at the surface
Cadent Gas Limited	19-09, 19-18, 19-49, 19-53, 22-46, 22-77, 22-105, 24-02, 24-13, 24-14, 24-15, 24-16, 24-18, 24-19, 24-33, 24-35, 24-36, 24-37, 24-38, 24-39, 24-41, 25-96, 25-97, 25-103, 25-105, 25-107, 25-108, 25-112, 26-02, 26-08, 28-74, 28-75, 28-76, 28-80, 28-81, 28-85, 28-86, 28-88, 28-90, 28-93, 28-94, 28-95, 28-96, 28-102, 28-115, 28-116, 28-117, 28-138, 29-02, 29-07, 29-08, 29-14, 29-16, 29-18, 29-23, 29-24, 29-28, 29-34, 29-35, 29-38, 29-40, 29-42, 29-43, 29-44, 29-54, 29-64, 29-68, 29-70, 29-71, 29-73, 29-77, 29-79, 29-80, 29-81, 29-82, 29-83, 29-84, 29-87, 29-88, 29-93, 29-97, 29-98, 29-99, 29-100, 29-106, 29-107, 29-108, 29-110, 29-111, 29-112, 29-114, 29-116, 29-117, 29-118, 29-119, 29-120, 29-121, 29-125, 29-126, 29-129, 29-133, 29-136, 29-137, 29-141, 29-145, 29-147, 29-153, 29-155, 29-157, 29-159, 29-160, 29-167, 29-169, 29-170, 29-172, 29-173, 29-177, 29-195, 29-197, 29-198, 29-200, 29-201, 29-204, 29-207, 29-214, 29-216, 29-219, 29-220, 29-222, 29-224, 29-225, 29-227, 29-228, 29-229, 29-232, 29-233, 29-235, 29-270, 29-274, 29-275, 29-276, 29-278, 30-03, 31-12, 31-31, 31-35, 31-36, 32-01, 32-02, 32-04, 32-10, 32-26, 32-28, 32-29, 32-37, 32-40, 32-41, 32-52, 32-71, 32-72, 32-73, 32-74, 32-75, 32-96, 32-97, 32-98, 32-99, 32-101, 32-105, 32-106, 32-107, 32-121, 32-123, 32-126, 32-127, 32-154, 32-167, 33-04, 33-13, 33-14, 33-18, 33-26, 33-62, 33-204, 33-214, 33-216, 34-14, 34-16, 35-12, 35-18, 35-24, 35-26, 35-31, 38-04, 38-05, 38-06, 38-07, 38-08, 38-21, 38-26, 38-27, 38-30, 39-03, 39-11, 39-19, 39-24, 39-37, 39-38, 39-44, 39-47, 39-48, 39-49, 39-51, 39-53, 39-56, 39-58, 39-60, 39-61, 39-62, 39-64, 39-79, 40-13, 40-20, 40-23, 41-21, 42-29, 42-42, 42-53, 42-60, 42-68, 42-69, 42-98, 42-107, 42-112, 42-114, 42-117, 42-118, 42-119,	Compulsory acquisition

Statutory undertaker	Plot(s)	Land requirement
Cadent Gas Limited Cont'd	42-120, 44-31, 44-61, 44-63, 44-70, 44-78, 44-82, 45-35, 45-51, 45-63, 45-74, 45-78, 45-82, 45-83, 45-85, 45-92, 45-93, 45-97, 45-103, 45-114, 45-124, 45-129, 45-157, 45-162, 45-163, 46-17, 46-18, 46-20, 46-21, 46-22, 46-28, 46-35 and 47-33	Compulsory acquisition
Cadent Gas Limited	24-06, 24-17, 24-23, 25-10, 25-11, 25-12, 25-15, 25-16, 25-18, 25-20, 25-22, 25-23, 25-24, 25-25, 25-26, 25-27, 25-28, 25-29, 25-30, 25-31, 25-32, 25-33, 25-34, 25-36, 25-37, 25-38, 25-39, 25-40, 25-42, 25-43, 25-45, 25-48, 25-55, 25-64, 25-84, 25-93, 25-95, 25-106, 25-111, 26-17, 26-21, 26-29, 26-33, 26-35, 26-36, 26-50, 27-67, 27-68, 27-69, 27-70, 27-71, 27-74, 28-03, 28-50, 28-51, 28-69, 28-71, 28-72, 28-124, 28-125, 28-127, 28-128, 28-137, 29-03, 29-04, 29-61, 29-62, 29-63, 29-65, 29-113, 29-115, 29-236, 29-237, 29-238, 29-247, 29-250, 29-263, 29-267, 29-282, 29-283, 30-07, 30-77, 30-79, 31-10, 31-14, 32-118, 32-129, 32-133, 32-155, 32-156, 32-160, 32-163, 32-164, 32-168, 32-169, 32-171, 32-172, 32-173, 32-174, 32-177, 33-35, 33-78, 33-79, 33-88, 33-90, 33-91, 33-106, 33-108, 33-110, 33-112, 33-113, 33-114, 33-119, 33-120, 33-122, 33-123, 33-124, 33-125, 33-126, 33-127, 33-128, 33-129, 33-130, 33-131, 33-132, 33-133, 33-134, 33-135, 33-136, 33-137, 33-138, 33-139, 33-140, 33-141, 33-142, 33-143, 33-144, 33-145, 33-147, 33-148, 33-149, 33-150, 33-151, 33-153, 33-156, 33-158, 33-160, 33-164, 33-165, 33-167, 33-169, 33-172, 33-176, 33-182, 33-183, 33-187, 33-189, 33-191, 33-196, 33-199, 33-201, 33-202, 33-206, 33-207, 33-208, 33-210, 33-211, 33-219, 33-239, 33-251, 33-258, 33-264, 33-267, 33-274, 33-279, 33-283, 34-01, 34-03, 34-25, 34-26, 34-30, 34-44, 35-02, 35-09, 35-19, 35-37, 35-38, 36-06, 37-05, 38-01, 38-20, 38-22, 38-31, 38-32, 38-33, 38-34, 38-35, 38-40, 38-41, 38-42, 38-43, 38-44, 38-47, 38-64, 39-06, 39-16, 39-23, 39-29, 39-31, 39-32, 39-52, 39-54, 39-55, 39-59, 39-66, 39-67, 39-78, 39-83, 40-22, 41-02, 41-04, 41-05, 41-08, 41-10, 41-11, 41-23, 41-24, 41-40, 42-05, 42-22, 42-25, 42-131, 42-140, 42-146, 42-150, 42-152, 42-154, 42-158, 42-159, 42-160, 42-161, 42-162, 42-167, 42-171, 42-173, 42-174, 42-175, 42-177, 42-178, 42-179, 42-182, 42-183, 42-184, 42-185, 43-56, 43-57, 43-58, 43-59, 43-60, 43-61, 43-62, 43-81, 43-89, 43-91, 43-92, 43-96, 43-97, 43-103, 44-09, 44-44, 44-86, 44-89, 44-91, 44-95, 44-100, 44-112,	Compulsory acquisition of rights

Statutory undertaker	Plot(s)	Land requirement
Cadent Gas Limited Cont'd	44-121, 44-123, 44-124, 45-19, 45-50, 45-52, 45-62, 45-66, 45-72, 45-100, 45-110, 45-120, 45-121, 45-158, 45-160, 45-165, 45-168, 45-169, 45-172, 45-173, 45-174, 45-175, 45-177, 46-04, 46-06, 46-09, 46-12, 46-55 and 47-26	Compulsory acquisition of rights
Cellular Radio Limited (telecoms operator)	07-01, 07-02, 07-05, 07-15, 08-12, 08-13, 08-14 and 08-15	Compulsory acquisition of rights
Cornerstone Telecommunications Infrastructure Limited (telecoms operator)	07-04, 07-09, 07-11 and 44-94	Compulsory acquisition of rights
Eastern Power Networks PLC	16-37, 16-38, 20-53, 20-62, 20-68, 22-59, 22-77, 23-78, 23-89, 23-92, 23-94, 24-89, 24-94, 24-107, 24-118, 24-119, 24-132, 24-134, 24-138, 24-140, 24-149, 24-185, 28-76, 28-81, 29-79, 29-81, 29-84, 29-90, 29-100, 29-112, 29-117, 29-118, 29-119, 29-120, 33-214, 33-216, 33-218, 35-12, 35-18, 38-05, 38-06, 38-07, 38-21, 38-26, 38-27, 39-34, 39-71, 41-21, 42-111, 44-18, 44-67, 45-27, 45-30, 45-32, 45-35, 45-36, 45-40, 45-44, 45-53, 45-54, 45-60, 45-61, 45-64, 45-80, 45-114, 45-115, 45-116, 45-117, 45-126, 45-127, 45-134, 45-135, 45-138, 46-27, 46-35, 46-38 and 46-49	Compulsory acquisition
Eastern Power Networks PLC	16-02, 16-04, 16-05, 16-19, 16-22, 20-06, 20-07, 20-08, 20-09, 20-11, 20-42, 21-14, 21-15, 21-16, 21-20, 21-21, 21-24, 23-90, 23-95, 23-97, 23-109, 23-121, 24-95, 24-100, 24-113, 24-116, 24-130, 24-133, 24-136, 24-152, 24-153, 24-168, 24-174, 25-50, 26-50, 27-76, 27-80, 27-82, 27-86, 27-90, 27-96, 28-51, 28-71, 29-113, 29-115, 33-201, 33-207, 35-02, 35-09, 35-19, 36-03, 38-01, 38-20, 38-22, 38-31, 38-32, 38-34, 38-35, 38-40, 38-44, 38-47, 38-64, 39-83, 41-02, 41-10, 41-11, 41-24, 41-40, 42-115, 44-11, 45-19, 45-21, 45-26, 45-31, 45-38, 45-50, 45-52, 45-87, 45-89, 45-100, 45-108, 45-110, 45-111, 45-112, 45-120 and 45-121	Compulsory acquisition of rights
Energis Communications Limited (telecoms operator)	04-10, 04-13, 04-23, 06-197, 06-200, 06-201, 11-10, 11-11, 11-12, 11-13, 11-14, 11-66, 13-08, 13-52 and 13-58	Compulsory acquisition
Energis Communications Limited (telecoms operator)	04-14, 04-38, 06-207, 06-208, 11-15, 11-73, 12-02, 13-65, 13-67 and 13-75	Compulsory acquisition of rights

Statutory undertaker	Plot(s)	Land requirement
Environment Agency	16-39, 16-61, 20-45, 20-58, 20-59, 20-60, 20-63, 20-67, 20-81, 20-88, 20-89, 20-94, 20-98, 20-100, 23-68, 35-04, 35-15, 35-16, 35-17, 35-22, 35-23, 35-25, 35-27, 35-39, 35-40, 35-41, 35-45, 35-46, 35-47, 35-50, 35-51, 37-02, 37-03, 38-45, 38-48, 38-56, 38-57, 44-27, 44-29, 44-34, 44-38, 44-40, 44-46, 44-57, 44-59, 44-60, 44-65 and 45-114	Compulsory acquisition
Environment Agency	16-45, 16-49, 16-54, 16-57, 16-58, 16-59, 16-60, 16-62, 16-63, 20-41, 20-50, 20-55, 20-56, 20-99, 21-14, 23-30, 23-47, 23-61, 23-63, 23-64, 23-65, 24-133, 30-07, 35-01, 35-03, 35-05, 35-06, 35-08, 35-09, 35-10, 35-11, 35-20, 35-21, 38-41, 38-42, 38-46, 38-49, 38-52, 38-53, 38-54, 38-59, 38-60, 38-65, 41-33, 41-34, 41-35, 41-37, 41-41, 41-42, 44-01, 44-02, 44-05, 44-06, 44-13 and 44-122	Compulsory acquisition of rights
Environment Agency	15-13 and 15-14	Compulsory acquisition of subsoil and restrictive covenants
Environment Agency	15-17	Compulsory acquisition of subsoil and restrictive covenants and temporary possession of land at the surface
Essex and Suffolk Water Limited	24-64, 24-70, 27-32, 27-43, 28-55, 29-54, 29-137, 29-139, 29-155, 29-195, 31-01, 31-03, 31-04, 31-12, 31-23, 31-24, 31-25, 31-30, 31-33, 31-35, 32-10, 32-20, 32-60, 32-154, 32-184, 32-185, 40-01, 40-02, 40-05, 40-10, 42-15, 42-19, 42-31, 42-32, 42-66, 42-67, 42-74, 42-86, 42-91, 42-102, 43-04, 43-06, 44-18, 44-21, 44-32, 44-35, 44-36, 44-37, 44-41, 44-52, 44-66, 44-67, 44-75, 45-80, 45-114, 45-115, 45-116, 45-117, 45-126, 45-134, 45-135 and 45-138	Compulsory acquisition
Essex and Suffolk Water Limited	24-63, 24-67, 24-69, 27-41, 27-44, 27-51, 27-53, 27-54, 27-67, 27-70, 27-71, 28-60, 28-64, 28-67, 31-11, 32-17, 42-14, 44-11, 44-16, 44-20, 44-68, 44-81, 44-90, 44-94, 44-99, 44-112, 45-87, 45-89, 45-108, 45-110, 45-111, 45-112, 45-120 and 45-121	Compulsory acquisition of rights
HS1 Limited	03-01, 03-05, 03-06, 03-11, 03-12, 03-21, 03-22, 03-27, 03-30, 03-31, 03-34, 03-35, 03-37, 03-41, 03-42, 03-44, 03-47, 03-48, 03-50, 03-51, 03-55, 03-57, 03-70, 03-72, 03-103, 04-11,	Compulsory acquisition

Statutory undertaker	Plot(s)	Land requirement
HS1 Limited Cont'd	04-21, 04-29, 04-30, 04-33, 04-36, 04-39, 04-52, 04-53, 04-56, 04-59, 04-64, 04-67, 04-69, 04-82, 04-91, 04-111, 04-112, 04-115, 04-116, 04-117, 04-120, 04-121, 04-127, 04-129, 04-130, 04-131, 04-132, 04-136, 04-146, 04-147, 04-150, 04-155, 04-158, 04-159, 04-160, 04-162, 04-164, 04-166, 04-169, 04-170, 04-171, 04-173, 04-174, 04-175, 04-178, 04-179, 04-182, 04-183, 04-185, 04-186, 04-187, 04-191, 04-192, 04-196, 04-197, 04-198, 04-199, 04-201, 04-202, 04-204, 04-205, 04-206, 04-207, 04-208, 04-209, 04-212, 04-213, 04-230, 04-232, 04-239, 04-241, 04-242, 04-260, 04-261, 04-262, 04-270, 04-271, 04-272, 04-273, 06-02, 06-04, 06-10, 06-12, 06-13, 06-14, 06-15, 06-16, 06-21, 06-24, 06-25, 06-26, 06-27, 06-28, 06-31, 06-36, 06-40, 06-42, 06-43, 06-44, 06-45, 06-47, 06-48, 06-50, 06-52, 06-57, 06-59, 06-62, 06-65, 06-66, 06-68, 06-71, 06-76, 06-81, 06-82, 06-88, 06-141, 06-145, 06-165, 06-169, 06-170, 06-171, 06-173, 06-199, 06-203, 07-07, 07-10, 07-13, 07-19, 07-32, 07-35, 07-38, 07-44, 07-45, 07-46, 07-47, 07-48, 07-49, 08-04 and 08-05	Compulsory acquisition
HS1 Limited	03-07, 03-33, 04-07, 04-12, 04-16, 04-17, 04-45, 04-61, 04-72, 04-101, 04-109, 04-122, 04-128, 04-154, 04-215, 04-229, 04-243, 04-259, 06-03, 06-54, 06-55, 06-64, 06-67, 06-117, 06-121, 06-182, 06-188, 06-204, 07-26 and 07-41	Compulsory acquisition of rights
Interoute Networks Limited (telecoms operator)	26-10, 26-11, 26-12, 26-13, 28-80, 28-81, 28-85, 28-86, 28-88, 28-90, 28-93, 28-94, 28-95, 28-96, 28-99, 28-101, 28-110, 28-111, 28-112, 28-119, 28-121, 28-123, 29-25, 29-41, 29-80, 29-114, 29-142, 29-149, 29-150, 29-154, 29-158, 29-162, 29-165, 29-168, 29-240, 29-244, 32-108, 32-132, 32-146, 33-14, 33-15, 33-60, 33-76, 33-95, 34-07, 34-09, 34-11 and 34-34	Compulsory acquisition
Interoute Networks Limited (telecoms operator)	26-38, 26-50, 28-50, 28-51, 28-100, 28-131, 28-133, 31-10, 31-15, 32-136, 32-139, 32-140, 32-142, 32-155 and 32-160	Compulsory acquisition of rights
London and Continental Railways Limited	06-06, 23-78, 23-92 and 23-94	Compulsory acquisition
London and Continental Railways Limited	07-04, 07-09, 07-11, 23-95 and 23-97	Compulsory acquisition of rights
Lumen Technologies UK Limited	26-02, 26-03, 26-04, 26-05, 26-06, 28-55, 28-74, 28-75, 28-77, 28-78, 28-79, 28-80, 28-82,	Compulsory acquisition

Statutory undertaker	Plot(s)	Land requirement
Lumen Technologies UK Limited Cont'd	28-83, 28-84, 28-85, 28-86, 28-87, 28-88, 28-89, 28-90, 28-91, 28-92, 28-93, 28-94, 28-95, 28-96, 28-97, 28-99, 28-101, 28-110, 28-111, 28-112, 28-113, 28-114, 28-116, 28-117, 28-119, 28-121, 28-122, 28-123, 29-02, 29-06, 29-09, 29-15, 29-19, 29-21, 29-22, 29-23, 29-25, 29-28, 29-30, 29-32, 29-34, 29-35, 29-38, 29-40, 29-41, 29-42, 29-43, 29-44, 29-45, 29-47, 29-48, 29-50, 29-52, 29-53, 29-54, 29-55, 29-59, 29-69, 29-75, 29-76, 29-77, 29-80, 29-82, 29-83, 29-87, 29-88, 29-93, 29-96, 29-108, 29-111, 29-114, 29-123, 29-124, 29-142, 29-148, 29-150, 29-154, 29-156, 29-158, 29-166, 29-176, 29-178, 29-191, 29-193, 32-108, 32-121, 32-123, 32-126, 32-127, 32-131, 32-132, 32-146, 33-15, 33-18, 33-60, 33-76 and 33-95	Compulsory acquisition
Lumen Technologies UK Limited	26-36, 26-37, 26-38, 26-39, 26-40, 26-41, 26-42, 26-44, 26-45, 26-46, 26-47, 26-48, 26-49, 26-51, 26-52, 26-53, 26-54, 26-55, 26-56, 26-57, 26-58, 26-59, 26-60, 26-61, 26-62, 26-63, 26-64, 26-65, 26-66, 27-01, 27-45, 28-49, 28-50, 28-52, 28-53, 28-54, 28-56, 28-57, 28-59, 28-60, 28-61, 28-64, 28-67, 28-69, 28-70, 28-72, 28-73, 28-98, 28-100, 28-124, 28-129, 28-131, 28-133, 29-03, 29-04, 29-10, 29-11, 29-13, 29-17, 29-20, 29-49, 29-282, 29-283, 32-136, 32-139, 32-140, 32-141, 32-145, 32-156, 32-157, 32-159, 32-160, 32-168, 32-178 and 33-35	Compulsory acquisition of rights
National Grid Electricity Transmission PLC	03-01, 03-05, 03-09, 03-12, 03-15, 03-22, 03-44, 03-48, 03-49, 03-58, 03-60, 03-62, 03-64, 03-66, 03-67, 03-68, 03-69, 03-73, 03-75, 03-76, 03-78, 03-79, 03-81, 03-82, 03-83, 03-84, 03-85, 03-86, 03-88, 03-89, 03-108, 03-109, 03-114, 03-115, 03-118, 03-120, 03-121, 03-122, 03-127, 03-128, 03-129, 03-130, 03-134, 03-138, 03-145, 03-152, 04-05, 04-09, 04-30, 04-31, 04-32, 04-43, 04-49, 04-53, 04-57, 04-64, 04-66, 04-67, 04-68, 04-91, 04-112, 04-127, 04-158, 04-160, 04-169, 04-175, 04-179, 04-187, 04-191, 04-196, 04-198, 04-199, 04-201, 04-202, 04-203, 04-205, 04-206, 04-207, 04-209, 04-213, 04-230, 04-239, 04-260, 04-272, 04-273, 06-06, 06-10, 06-16, 06-24, 06-26, 06-27, 06-36, 06-40, 06-47, 06-48, 06-50, 06-52, 06-57, 06-59, 06-62, 06-66, 06-71, 06-76, 06-141, 06-145, 06-147, 06-154, 06-155, 06-156, 06-157, 06-167, 06-171, 06-193, 06-199, 06-206, 07-10, 07-13, 07-16, 07-18, 07-19, 07-21, 07-25, 07-31, 07-32, 08-02, 08-03, 08-04, 08-05, 11-01, 11-08, 11-09, 11-10, 11-11, 11-14, 11-35, 11-36, 11-37, 11-45, 11-51, 11-58, 11-66,	Compulsory acquisition

Statutory undertaker	Plot(s)	Land requirement
National Grid Electricity Transmission PLC Cont'd	13-52, 13-58, 13-64, 13-80, 13-82, 13-83, 13-84, 16-36, 16-37, 16-38, 16-39, 20-45, 20-53, 20-58, 20-62, 20-67, 20-68, 20-69, 20-81, 23-51, 23-68, 23-70, 23-75, 23-79, 23-81, 23-92, 23-94, 24-40, 24-51, 24-55, 24-60, 24-61, 24-70, 24-72, 24-79, 24-89, 24-107, 24-114, 24-115, 24-117, 24-118, 24-119, 24-122, 24-132, 24-140, 24-185, 27-08, 27-10, 27-15, 27-19, 27-20, 27-21, 27-32, 27-43, 28-07, 28-17, 28-20, 28-22, 28-23, 28-24, 28-25, 28-26, 28-40, 28-41, 28-44, 28-48, 28-55, 28-66, 28-99, 28-101, 28-102, 28-108, 29-02, 29-06, 29-09, 29-12, 29-15, 29-16, 29-18, 29-19, 29-24, 29-43, 29-47, 29-54, 29-83, 29-88, 29-123, 29-124, 29-142, 29-144, 29-146, 29-148, 29-150, 29-154, 29-158, 29-184, 29-195, 29-200, 29-207, 29-209, 29-210, 29-216, 29-221, 29-230, 29-255, 29-265, 29-281, 30-03, 30-13, 30-18, 30-70, 31-04, 31-23, 31-33, 31-35, 32-09, 32-10, 32-20, 32-34, 32-56, 32-185, 33-04, 33-09, 33-10, 33-11, 33-12, 33-15, 33-18, 33-29, 33-31, 33-32, 33-33, 34-07, 34-08, 34-09, 34-10, 34-11, 34-14, 34-16, 34-21, 35-04, 35-12, 35-14, 35-16, 35-17, 35-18, 38-05, 38-06, 38-07, 38-21, 38-26, 38-27, 41-21, 43-23, 43-32, 44-12, 44-25, 44-39, 45-80, 45-96, 45-101 and 45-114	Compulsory acquisition
National Grid Electricity Transmission PLC	03-07, 03-96, 03-98, 03-139, 03-144, 04-08, 04-12, 04-17, 04-128, 04-215, 04-229, 04-243, 04-259, 06-46, 06-54, 06-55, 06-56, 06-121, 06-152, 06-158, 06-205, 08-06, 08-07, 08-08, 11-50, 11-64, 11-73, 12-02, 13-65, 13-71, 13-72, 13-74, 13-75, 13-79, 13-85, 13-90, 16-02, 16-04, 16-05, 16-12, 16-19, 16-22, 16-32, 16-44, 16-54, 20-01, 20-06, 20-07, 20-08, 20-09, 20-10, 20-11, 20-12, 20-13, 20-14, 20-16, 20-17, 20-18, 20-20, 20-25, 20-28, 20-32, 20-41, 20-42, 20-49, 20-50, 20-57, 21-14, 21-15, 21-16, 21-20, 21-21, 21-24, 23-19, 23-25, 23-26, 23-27, 23-30, 23-41, 23-47, 23-50, 23-56, 23-57, 23-61, 23-63, 23-64, 23-65, 23-69, 23-71, 23-72, 23-76, 23-88, 23-97, 23-171, 24-08, 24-25, 24-34, 24-45, 24-59, 24-69, 24-82, 24-83, 24-92, 24-93, 24-95, 24-98, 24-99, 24-100, 24-105, 24-109, 24-113, 24-116, 24-121, 24-124, 24-136, 24-148, 27-02, 27-06, 27-09, 27-11, 27-12, 27-16, 27-41, 27-44, 27-51, 27-53, 27-54, 27-67, 27-68, 27-69, 27-70, 27-71, 27-74, 27-75, 27-76, 27-80, 27-96, 28-01, 28-05, 28-06, 28-09, 28-21, 28-38, 28-39, 28-42, 28-60, 28-106, 29-03, 29-04, 29-11, 29-17, 29-20, 29-215, 29-248, 29-266, 29-268, 29-277, 29-282, 29-283, 31-07, 31-11, 32-17, 32-25, 32-36, 32-49,	Compulsory acquisition of rights

Statutory undertaker	Plot(s)	Land requirement
National Grid Electricity Transmission PLC Cont'd	32-143, 33-05, 33-17, 33-30, 33-35, 33-266, 34-15, 35-02, 35-09, 35-11, 35-13, 35-19, 38-01, 38-20, 38-22, 38-25, 38-31, 38-32, 38-34, 38-35, 38-40, 38-44, 38-47, 38-64, 39-83, 41-02, 41-04, 41-05, 41-08, 41-10, 41-11, 41-23, 41-24, 41-40, 43-19, 43-99, 44-08, 44-90, 44-112, 45-87, 45-112 and 45-121	Compulsory acquisition of rights
National Grid Electricity Transmission PLC	15-11 and 16-41	Compulsory acquisition of subsoil and restrictive covenants
National Grid Electricity Transmission PLC	15-17 and 15-18	Compulsory acquisition of subsoil and restrictive covenants and temporary possession of land at the surface
National Grid Gas PLC	01-02, 01-04, 02-12, 03-39, 03-53, 03-54, 03-56, 03-59, 03-76, 03-81, 03-84, 03-85, 03-86, 03-88, 03-89, 03-107, 03-108, 03-119, 03-149, 04-04, 04-10, 04-13, 04-23, 04-54, 04-196, 04-198, 04-199, 04-201, 04-202, 04-205, 04-206, 04-207, 04-213, 04-230, 04-239, 04-272, 04-273, 06-02, 06-06, 06-12, 06-13, 06-31, 06-42, 06-43, 06-44, 06-45, 06-47, 06-48, 06-51, 06-53, 06-57, 06-62, 06-66, 06-69, 06-73, 06-76, 06-82, 06-133, 06-140, 06-141, 06-142, 06-143, 06-145, 06-146, 06-147, 06-149, 06-150, 06-154, 06-155, 06-156, 06-157, 06-159, 06-163, 06-167, 06-168, 06-170, 06-180, 06-181, 06-191, 06-197, 06-200, 06-201, 06-210, 06-211, 07-03, 07-12, 07-35, 07-49, 11-01, 11-08, 11-09, 11-10, 11-11, 11-12, 11-13, 11-14, 11-35, 11-36, 11-37, 11-45, 11-51, 11-55, 11-58, 11-66, 11-72, 13-08, 13-52, 13-58, 13-64, 19-01, 19-07, 19-09, 19-18, 19-23, 19-41, 19-42, 19-43, 19-44, 19-48, 19-49, 19-50, 19-51, 19-52, 22-26, 22-28, 22-40, 22-45, 22-72, 22-77, 22-94, 22-95, 22-115, 23-79, 23-173, 24-89, 24-94, 24-118, 24-119, 24-132, 24-134, 24-135, 24-138, 24-140, 24-141, 24-185, 27-63, 27-64, 28-102, 28-116, 29-01, 29-02, 29-06, 29-07, 29-09, 29-12, 29-18, 29-19, 29-22, 29-23, 29-24, 29-38, 29-40, 29-41, 29-42, 29-46, 29-48, 29-54, 29-76, 29-80, 29-88, 29-108, 29-121, 29-137, 29-139, 29-141, 29-147, 29-148, 29-149, 29-152, 29-154, 29-155, 29-156, 29-157, 29-160, 29-164, 29-168, 29-170, 29-171, 29-172, 29-176, 29-177, 29-179, 29-184, 29-191, 29-193,	Compulsory acquisition

Statutory undertaker	Plot(s)	Land requirement
National Grid Gas PLC Cont'd	29-195, 29-197, 29-206, 29-270, 29-271, 29-274, 29-275, 29-276, 30-03, 30-13, 30-70, 31-04, 31-23, 31-30, 31-31, 31-32, 31-33, 31-34, 31-35, 31-36, 32-04, 32-10, 32-26, 32-96, 32-185, 33-13, 33-15, 33-18, 34-07, 34-08, 34-09, 34-10, 34-11, 34-16, 34-21, 35-12, 35-18, 38-04, 38-05, 38-06, 38-07, 38-08, 38-11, 38-12, 38-17, 38-21, 38-26, 38-27, 39-03, 39-09, 39-19, 39-24, 39-62, 39-63, 39-64, 39-73, 39-79, 40-05, 40-09, 40-10, 40-13, 40-19, 40-20, 40-23, 41-21, 41-22, 42-15, 42-20, 42-35, 42-37, 42-39, 42-51, 42-67, 42-74, 42-80, 42-86, 42-87, 42-90, 42-102, 42-103, 42-104, 43-11, 43-12, 43-44, 44-18, 44-67, 45-80, 45-90, 45-114, 45-115, 45-116, 45-117, 45-126, 45-127, 45-133, 45-134, 45-135, 45-138, 46-05, 46-14, 46-15, 46-16, 46-17, 46-18, 46-19, 46-20, 46-21, 46-22, 46-28, 46-35, 46-53, 46-54, 47-23, 47-27, 47-29, 47-31, 47-34, 47-36 and 47-37	Compulsory acquisition
National Grid Gas PLC	01-01, 01-03, 01-08, 02-08, 02-11, 03-96, 03-98, 04-03, 04-14, 04-38, 04-42, 04-58, 04-63, 04-215, 04-229, 04-243, 06-54, 06-55, 06-56, 06-121, 06-136, 06-137, 06-144, 06-151, 06-152, 06-158, 06-207, 06-208, 06-209, 07-04, 07-09, 07-11, 11-15, 11-50, 11-64, 11-70, 11-73, 12-02, 13-65, 13-67, 13-71, 13-72, 13-75, 22-04, 22-05, 22-06, 22-08, 22-10, 22-14, 22-25, 22-27, 23-56, 23-72, 23-136, 23-139, 23-153, 23-157, 23-161, 23-169, 24-95, 24-100, 24-116, 24-123, 24-124, 24-130, 24-136, 24-150, 24-174, 27-01, 27-45, 27-76, 27-77, 27-79, 27-80, 27-82, 27-86, 27-90, 27-96, 28-103, 28-124, 28-128, 29-03, 29-04, 29-17, 29-49, 29-213, 29-282, 29-283, 30-05, 30-07, 30-78, 31-11, 32-111, 32-163, 32-178, 33-35, 34-01, 34-02, 34-03, 34-05, 34-06, 34-15, 34-30, 34-38, 35-01, 35-02, 35-05, 35-09, 35-19, 36-02, 36-05, 36-06, 37-05, 38-01, 38-03, 38-13, 38-14, 38-15, 38-20, 38-22, 38-24, 38-25, 38-31, 38-32, 38-34, 38-35, 38-38, 38-40, 38-43, 38-44, 38-47, 38-64, 39-04, 39-06, 39-13, 39-16, 39-17, 39-18, 39-23, 39-27, 39-30, 39-65, 39-66, 39-67, 39-72, 39-78, 39-82, 39-83, 40-22, 41-01, 41-02, 41-03, 41-05, 41-08, 41-10, 41-11, 41-23, 41-24, 41-32, 41-33, 41-36, 41-38, 41-40, 41-43, 42-01, 42-14, 43-47, 43-53, 44-11, 44-90, 44-112, 44-122, 45-87, 45-89, 45-99, 45-100, 45-108, 45-110, 45-111, 45-112, 45-120, 45-121, 46-12 and 46-26	Compulsory acquisition of rights
National Grid PLC	11-66, 13-52, 13-58 and 13-80	Compulsory acquisition

Statutory undertaker	Plot(s)	Land requirement
National Grid PLC	11-73, 12-02, 12-06, 12-20, 13-65, 13-67, 13-74, 13-75 and 13-79	Compulsory acquisition of rights
Network Rail Limited	23-77, 23-78, 23-92, 23-94, 42-82, 42-95, 42-123, 44-24, 44-45, 44-53 and 49-02	Compulsory acquisition
Network Rail Limited	21-13, 23-33, 23-59, 23-60, 23-61, 23-62, 23-69, 23-91, 23-95, 23-97, 23-128, 23-129, 23-130, 42-22, 42-23, 42-24, 42-25, 42-34, 43-05, 44-90, 44-122 and 45-175	Compulsory acquisition of rights
Network Rail Limited	15-18 and 15-19	Compulsory acquisition of subsoil and restrictive covenants and temporary possession of land at the surface
Northumbrian Water Limited	22-45, 22-77, 22-92, 22-93, 23-74, 23-75, 23-93, 23-94, 23-145, 23-147, 23-172, 23-173, 24-02, 24-10, 24-11, 24-13, 24-14, 24-18, 24-54, 24-58, 24-61, 24-72, 24-73, 24-102, 24-108, 24-110, 24-115, 24-122, 24-137, 24-141, 24-159, 25-96, 25-97, 25-100, 25-103, 25-104, 26-03, 26-04, 26-05, 26-06, 27-15, 27-19, 27-20, 27-24, 27-29, 27-31, 27-33, 27-34, 28-55, 28-74, 28-75, 28-76, 28-77, 28-78, 28-79, 28-81, 28-82, 28-83, 28-84, 28-87, 28-89, 28-91, 28-92, 28-93, 28-94, 28-95, 28-96, 28-109, 28-110, 28-112, 28-119, 28-121, 28-122, 29-30, 29-32, 29-53, 29-54, 29-64, 29-68, 29-71, 29-73, 29-77, 29-79, 29-82, 29-87, 29-93, 29-96, 29-97, 29-98, 29-107, 29-108, 29-110, 29-111, 29-114, 29-121, 29-125, 29-126, 29-127, 29-129, 29-133, 29-136, 29-137, 29-138, 29-139, 29-143, 29-145, 29-152, 29-157, 29-161, 29-164, 29-169, 29-171, 29-174, 29-177, 29-183, 29-194, 29-196, 29-200, 29-201, 29-203, 29-206, 29-210, 29-218, 29-221, 29-252, 29-253, 29-259, 29-279, 32-01, 32-02, 32-04, 32-10, 32-20, 32-22, 32-23, 32-29, 32-30, 32-38, 32-42, 32-43, 32-46, 32-50, 32-51, 32-54, 32-73, 32-74, 32-75, 32-76, 32-77, 32-82, 32-86, 32-88, 32-89, 32-90, 32-99, 32-100, 32-107, 32-108, 32-112, 32-113, 32-114, 32-126, 32-132, 39-24, 39-34, 39-35, 39-36, 39-37, 39-38, 39-39, 39-40, 39-41, 39-43, 39-44, 39-45, 39-47, 39-48, 39-49, 39-51, 39-53, 39-56, 39-60, 39-61, 39-62, 42-15, 42-20, 42-28, 42-30, 42-32, 42-36, 42-41, 42-44, 42-48, 42-50, 42-58, 42-65, 42-66, 42-68, 42-69, 42-70, 42-71, 42-73, 42-74, 42-76, 42-77, 42-84, 42-98, 42-107, 42-112, 42-114,	Compulsory acquisition

Statutory undertaker	Plot(s)	Land requirement
Northumbrian Water Limited Cont'd	42-119, 42-120, 42-122, 42-125, 42-126, 42-129, 42-130, 43-06, 43-08, 43-23, 43-26, 43-29, 43-31, 43-32, 43-52, 44-12, 44-15, 44-27, 44-34, 44-35, 44-38, 44-49, 44-52, 44-54, 44-55, 44-61, 44-62, 44-69, 44-70, 44-75, 44-77, 44-82, 44-97, 45-14, 45-30, 45-32, 45-36, 45-53, 45-56, 45-57, 45-58, 45-59, 45-60, 45-61, 45-63, 45-76, 45-81, 45-86, 45-95, 45-103, 45-114, 45-124, 45-129, 45-133, 45-138, 45-162, 45-163, 47-11 and 47-18	Compulsory acquisition
Northumbrian Water Limited	22-27, 22-31, 22-34, 22-36, 22-37, 23-01, 23-03, 23-44, 23-58, 23-59, 23-63, 23-97, 23-110, 23-123, 23-127, 23-142, 23-143, 23-150, 23-151, 23-154, 23-157, 23-170, 24-01, 24-03, 24-05, 24-06, 24-07, 24-08, 24-12, 24-25, 24-83, 24-126, 24-133, 24-160, 24-161, 24-163, 25-50, 25-51, 25-56, 25-61, 25-62, 25-65, 25-67, 25-68, 25-69, 25-74, 25-78, 25-93, 25-95, 25-98, 25-101, 25-102, 25-106, 25-109, 25-111, 26-36, 26-38, 26-50, 27-01, 27-11, 27-36, 27-37, 27-38, 27-45, 27-47, 27-57, 27-68, 27-69, 28-51, 28-60, 28-67, 29-11, 29-61, 29-62, 29-63, 29-65, 29-113, 29-231, 30-79, 32-17, 32-116, 32-128, 32-136, 32-155, 32-156, 32-157, 32-164, 32-170, 32-172, 32-173, 32-174, 32-178, 33-81, 33-90, 33-91, 33-94, 33-100, 33-101, 33-104, 33-109, 33-110, 33-112, 33-114, 33-117, 33-121, 33-123, 33-124, 33-126, 33-128, 33-129, 33-132, 33-134, 33-135, 33-139, 33-141, 33-143, 33-147, 33-158, 33-160, 33-164, 33-165, 33-167, 33-169, 33-172, 33-176, 33-182, 33-183, 33-187, 33-196, 33-199, 33-202, 33-206, 33-207, 33-208, 33-210, 33-211, 33-219, 33-239, 33-251, 33-258, 33-264, 33-267, 33-274, 33-284, 39-29, 39-31, 39-32, 39-50, 39-54, 39-59, 41-04, 42-06, 42-11, 42-14, 42-25, 42-131, 42-132, 42-133, 42-134, 42-139, 42-140, 42-141, 42-142, 42-143, 42-144, 42-145, 42-146, 42-147, 42-148, 42-149, 42-150, 42-151, 42-152, 42-153, 42-154, 42-155, 42-156, 42-157, 42-158, 42-159, 42-160, 42-161, 42-162, 42-163, 42-164, 42-165, 42-166, 42-167, 42-168, 42-169, 42-171, 42-172, 42-173, 42-174, 42-175, 42-177, 42-178, 42-179, 42-180, 42-181, 42-182, 42-183, 42-184, 42-185, 43-54, 43-55, 43-56, 43-57, 43-58, 43-59, 43-60, 43-61, 43-62, 43-81, 43-89, 43-91, 43-92, 43-96, 43-97, 43-100, 43-103, 44-10, 44-17, 44-80, 44-81, 44-86, 44-89, 44-91, 44-94, 44-95, 44-96, 44-98, 44-99, 44-100, 44-112, 45-29, 45-31, 45-33, 45-38, 45-42, 45-52, 45-121, 45-155, 45-160, 45-165, 45-168, 45-169, 46-23 and 46-24	Compulsory acquisition of rights

Statutory undertaker	Plot(s)	Land requirement
On Tower UK 1 Limited (telecoms operator)	28-115 and 28-138	Compulsory acquisition
On Tower UK 1 Limited (telecoms operator)	28-125, 28-127, 28-128 and 28-137	Compulsory acquisition of rights
On Tower UK 2 Limited (telecoms operator)	44-18, 45-80, 45-115 and 45-117	Compulsory acquisition
On Tower UK 2 Limited (telecoms operator)	44-11, 45-87, 45-89, 45-108 and 45-111	Compulsory acquisition of rights
On Tower UK Limited (telecoms operator)	01-02, 01-04, 02-12, 04-81, 04-105, 28-115 and 28-138	Compulsory acquisition
On Tower UK Limited (telecoms operator)	01-01, 01-03, 01-08, 02-08, 02-11, 04-89, 04-138, 28-125, 28-127, 28-128 and 28-137	Compulsory acquisition of rights
Port of London Authority Limited	16-36, 16-39, 20-45, 20-67, 20-69 and 20-81	Compulsory acquisition
Port of London Authority Limited	16-44, 16-45, 16-46, 16-54, 20-49, 20-50 and 20-57	Compulsory acquisition of rights
Port of London Authority Limited	15-10, 15-11, 15-12, 16-41, 16-42 and 16-43	Compulsory acquisition of subsoil and restrictive covenants
Port of Tilbury London Limited	16-37, 16-38, 20-53, 20-62 and 20-68	Compulsory acquisition
Port of Tilbury London Limited	16-02, 16-04, 16-05, 16-19, 16-22, 20-06, 20-07, 20-08, 20-09, 20-11, 20-42, 21-13, 21-14, 21-15, 21-16, 21-20, 21-21 and 21-24	Compulsory acquisition of rights
Royal Mail Group Limited	24-17, 33-119 and 45-165	Compulsory acquisition of rights
RWE Generation UK PLC	16-36, 16-37, 16-38, 16-39, 19-39, 20-45, 20-52, 20-53, 20-58, 20-62, 20-64, 20-65, 20-67, 20-68, 20-69, 20-70, 20-73, 20-74, 20-81, 22-26, 22-92, 22-93, 22-101, 22-115, 23-68, 23-78, 23-86, 23-113, 23-117, 23-118 and 23-173	Compulsory acquisition
RWE Generation UK PLC	16-02, 16-04, 16-05, 16-10, 16-12, 16-18, 16-19, 16-20, 16-22, 16-30, 16-32, 16-44, 16-54, 20-06, 20-07, 20-08, 20-09, 20-11, 20-17, 20-18, 20-23, 20-25, 20-41, 20-42, 20-47, 20-49, 20-50, 20-57, 20-61, 21-14, 21-15, 21-16, 21-20, 21-21, 21-24, 22-04, 22-05, 22-06, 22-08,	Compulsory acquisition of rights

Statutory undertaker	Plot(s)	Land requirement
RWE Generation UK PLC Cont'd	22-10, 22-14, 23-30, 23-95, 23-108, 23-133, 23-153, 23-157, 23-161 and 23-169	Compulsory acquisition of rights
RWE Generation UK PLC	16-41	Compulsory acquisition of subsoil and restrictive covenants
South East Water Limited	01-12	Compulsory acquisition
South Eastern Power Networks PLC	03-11, 03-22, 03-34, 03-37, 03-55, 03-70, 03-107, 03-119, 03-147, 04-05, 04-09, 04-18, 04-20, 04-22, 04-27, 04-31, 04-32, 04-43, 04-49, 04-52, 04-59, 04-67, 04-69, 04-115, 04-116, 04-260, 06-24, 06-36, 06-52, 06-71, 06-157, 06-171, 06-175, 06-176, 06-180, 06-193, 06-196, 06-198, 06-206, 07-03, 07-12, 08-01, 13-03 and 13-09	Compulsory acquisition
South Eastern Power Networks PLC	03-07, 04-08, 04-12, 04-17, 04-259, 05-07, 06-205, 07-01, 07-02, 07-04, 07-05, 07-09, 07-11, 07-15, 07-27, 07-29, 08-08, 08-09, 08-12, 08-13, 08-14 and 08-15	Compulsory acquisition of rights
South Eastern Power Networks PLC	14-12	Compulsory acquisition of subsoil and restrictive covenants
Southern Gas Networks PLC	03-05, 03-06, 03-11, 03-13, 03-19, 03-21, 03-22, 03-24, 03-25, 03-28, 03-34, 03-35, 03-37, 03-42, 03-45, 03-48, 03-49, 03-50, 03-53, 03-54, 03-55, 03-56, 03-57, 03-58, 03-59, 03-63, 03-66, 03-69, 03-70, 03-84, 03-85, 03-120, 03-123, 03-127, 03-132, 03-133, 03-134, 03-136, 03-138, 03-152, 04-02, 04-15, 04-19, 04-20, 04-24, 04-51, 04-55, 04-114, 04-143, 04-193, 04-211, 04-214, 04-232, 04-260, 04-262, 06-20, 06-24, 06-36, 06-52, 06-61, 06-122, 06-127, 06-128, 06-133, 06-140, 06-142, 06-155, 06-162, 06-166, 06-177, 06-184, 06-195, 06-211, 07-10, 07-14, 07-16, 07-18, 07-19, 07-21, 07-25, 07-31, 11-19, 11-21, 11-25, 13-01, 13-02, 13-03 and 13-23	Compulsory acquisition
Southern Gas Networks PLC	03-07, 03-16, 03-112, 03-135, 04-259, 06-72, 06-78, 06-91, 06-96, 06-98, 06-107, 06-111, 06-113, 06-114, 06-115, 06-136, 06-137, 07-26, 07-27, 07-29, 07-40, 07-41, 10-06, 10-07, 10-09, 10-10, 12-09, 12-19, 13-12, 13-14, 13-21, 13-24, 13-25, 13-28 and 13-29	Compulsory acquisition of rights

Statutory undertaker	Plot(s)	Land requirement
Southern Water Services Limited	01-12, 03-05, 03-06, 03-11, 03-12, 03-13, 03-19, 03-22, 03-27, 03-28, 03-29, 03-31, 03-34, 03-35, 03-37, 03-38, 03-39, 03-40, 03-42, 03-44, 03-45, 03-46, 03-47, 03-49, 03-50, 03-53, 03-54, 03-55, 03-56, 03-57, 03-59, 03-62, 03-68, 03-69, 03-70, 03-71, 03-74, 03-75, 03-76, 03-79, 03-81, 03-84, 03-85, 03-86, 03-88, 03-91, 03-92, 03-93, 03-94, 03-95, 03-116, 03-120, 03-123, 03-127, 03-130, 03-133, 03-136, 03-145, 03-147, 03-149, 04-02, 04-09, 04-10, 04-11, 04-13, 04-15, 04-18, 04-19, 04-21, 04-22, 04-24, 04-26, 04-27, 04-29, 04-31, 04-34, 04-41, 04-44, 04-49, 04-51, 04-54, 04-55, 04-56, 04-59, 04-64, 04-67, 04-69, 04-70, 04-71, 04-74, 04-76, 04-77, 04-78, 04-80, 04-82, 04-84, 04-90, 04-91, 04-95, 04-102, 04-104, 04-105, 04-106, 04-110, 04-111, 04-113, 04-114, 04-115, 04-118, 04-119, 04-120, 04-121, 04-129, 04-131, 04-132, 04-136, 04-143, 04-144, 04-146, 04-147, 04-150, 04-155, 04-157, 04-158, 04-159, 04-160, 04-161, 04-163, 04-171, 04-173, 04-179, 04-180, 04-181, 04-182, 04-184, 04-186, 04-187, 04-193, 04-196, 04-197, 04-198, 04-199, 04-201, 04-202, 04-203, 04-204, 04-205, 04-206, 04-207, 04-211, 04-213, 04-214, 04-216, 04-217, 04-218, 04-220, 04-230, 04-232, 04-234, 04-238, 04-239, 04-241, 04-242, 04-245, 04-260, 04-262, 04-271, 04-272, 04-273, 06-02, 06-04, 06-05, 06-06, 06-07, 06-12, 06-13, 06-14, 06-15, 06-20, 06-21, 06-22, 06-23, 06-24, 06-28, 06-30, 06-31, 06-35, 06-36, 06-42, 06-43, 06-44, 06-45, 06-47, 06-48, 06-51, 06-52, 06-57, 06-58, 06-59, 06-60, 06-61, 06-62, 06-65, 06-66, 06-68, 06-69, 06-70, 06-71, 06-73, 06-74, 06-76, 06-77, 06-79, 06-80, 06-81, 06-82, 06-83, 06-84, 06-85, 06-87, 06-89, 06-90, 06-92, 06-94, 06-95, 06-97, 06-100, 06-101, 06-103, 06-106, 06-119, 06-120, 06-122, 06-125, 06-126, 06-128, 06-140, 06-141, 06-145, 06-146, 06-147, 06-154, 06-155, 06-156, 06-157, 06-162, 06-164, 06-166, 06-167, 06-168, 06-171, 06-177, 06-180, 06-181, 06-183, 06-184, 06-195, 06-200, 07-35, 07-43, 07-46, 07-47, 07-48, 07-49, 11-01, 11-10, 11-14, 11-16, 11-17, 11-18, 11-19, 11-20, 11-21, 11-23, 11-25, 11-26, 11-27, 11-28, 11-29, 11-30, 11-31, 11-32, 11-33, 11-34, 11-35, 11-36, 11-41, 11-42, 11-44, 11-45, 13-02, 13-03, 13-09, 13-10, 13-23, 13-35, 13-36, 13-37, 13-39, 13-43, 13-44, 13-82, 13-84, 13-86 and 13-87	Compulsory acquisition
Southern Water Services Limited	01-18, 03-07, 03-112, 03-135, 03-139, 03-140, 03-142, 04-07, 04-12, 04-17, 04-42, 04-45,	Compulsory acquisition of rights

Statutory undertaker	Plot(s)	Land requirement
Southern Water Services Limited Cont'd	04-58, 04-63, 04-72, 04-89, 04-92, 04-149, 04-151, 04-152, 04-153, 04-215, 04-226, 04-229, 04-243, 04-244, 04-246, 04-247, 04-251, 04-259, 05-17, 05-18, 06-03, 06-19, 06-55, 06-67, 06-72, 06-78, 06-96, 06-98, 06-99, 06-102, 06-104, 06-107, 06-113, 06-114, 06-115, 06-131, 06-152, 07-27, 07-41, 07-42, 11-38, 11-39, 11-43, 13-12, 13-14, 13-15, 13-16, 13-17, 13-18, 13-19, 13-20, 13-21, 13-24, 13-25, 13-26, 13-28, 13-29, 13-32, 13-42, 13-54, 13-70 and 13-71	Compulsory acquisition of rights
Southern Water Services Limited	14-04, 14-08, 14-09 and 14-10	Compulsory acquisition of subsoil and restrictive covenants
Southern Water Services Limited	13-41, 13-50, 14-17 and 14-18	Compulsory acquisition of subsoil and restrictive covenants and temporary possession of land at the surface
Thames Water Utilities Limited	42-19, 42-29, 42-31, 42-32, 42-36, 42-41, 42-42, 42-48, 42-50, 42-58, 42-65, 42-68, 42-69, 42-98, 42-117, 42-118, 42-122, 42-125, 42-126 and 42-129	Compulsory acquisition
Thames Water Utilities Limited	42-05, 42-06, 42-11, 42-12, 42-131, 42-133, 42-134, 42-140, 42-144, 42-145, 42-146, 42-147, 42-148, 42-150, 42-152, 42-154, 42-155, 42-157, 42-158, 42-159, 42-160, 42-161, 42-162, 42-167, 43-58 and 43-103	Compulsory acquisition of rights
Thurrock Power Limited	20-58, 20-63, 23-68, 23-106, 24-04, 24-10, 24-60, 25-105, 25-107, 25-108, 25-113, 27-08, 27-10 and 27-18	Compulsory acquisition
Thurrock Power Limited	16-12, 16-32, 20-01, 20-10, 20-12, 20-14, 20-18, 20-25, 20-41, 20-75, 21-25, 21-26, 21-29, 23-08, 23-19, 23-21, 23-22, 23-24, 23-26, 23-27, 23-30, 23-31, 23-34, 23-120, 24-30, 24-32, 24-59, 27-02, 27-09, 28-139, 28-141 and 28-143	Compulsory acquisition of rights
UK Power Networks (Operations) Limited	23-92 and 23-94	Compulsory acquisition
UK Power Networks (Operations) Limited	23-97	Compulsory acquisition of rights

Statutory undertaker	Plot(s)	Land requirement
UK Power Networks (South East Services) Limited	04-27	Compulsory acquisition
UK Power Networks Holdings Limited	03-05, 03-06, 03-09, 03-12, 03-13, 03-15, 03-18, 03-19, 03-20, 03-21, 03-23, 03-24, 03-27, 03-28, 03-29, 03-30, 03-31, 03-37, 03-38, 03-39, 03-42, 03-44, 03-45, 03-46, 03-47, 03-48, 03-49, 03-50, 03-53, 03-54, 03-55, 03-56, 03-57, 03-58, 03-59, 03-63, 03-65, 03-66, 03-67, 03-68, 03-77, 03-78, 03-81, 03-88, 03-89, 03-95, 03-97, 03-108, 03-109, 03-114, 03-115, 03-117, 03-118, 03-120, 03-122, 03-123, 03-124, 03-125, 03-127, 03-128, 03-129, 03-130, 03-131, 03-132, 03-134, 03-136, 03-138, 03-145, 03-148, 03-152, 04-01, 04-02, 04-05, 04-06, 04-09, 04-10, 04-11, 04-13, 04-15, 04-18, 04-19, 04-20, 04-21, 04-22, 04-23, 04-24, 04-26, 04-27, 04-29, 04-30, 04-31, 04-32, 04-33, 04-34, 04-35, 04-40, 04-41, 04-44, 04-47, 04-48, 04-49, 04-50, 04-51, 04-52, 04-54, 04-55, 04-56, 04-57, 04-59, 04-60, 04-64, 04-65, 04-66, 04-67, 04-68, 04-69, 04-71, 04-75, 04-78, 04-79, 04-80, 04-82, 04-83, 04-84, 04-87, 04-88, 04-90, 04-91, 04-95, 04-97, 04-102, 04-104, 04-105, 04-106, 04-113, 04-114, 04-115, 04-116, 04-119, 04-120, 04-121, 04-125, 04-126, 04-127, 04-129, 04-131, 04-132, 04-133, 04-134, 04-135, 04-136, 04-142, 04-143, 04-144, 04-146, 04-147, 04-150, 04-163, 04-165, 04-166, 04-167, 04-168, 04-169, 04-170, 04-171, 04-172, 04-173, 04-174, 04-175, 04-176, 04-177, 04-178, 04-179, 04-180, 04-182, 04-183, 04-186, 04-187, 04-188, 04-189, 04-190, 04-191, 04-192, 04-193, 04-194, 04-195, 04-196, 04-204, 04-206, 04-207, 04-211, 04-212, 04-214, 04-216, 04-217, 04-219, 04-220, 04-221, 04-222, 04-224, 04-231, 04-232, 04-234, 04-235, 04-236, 04-238, 04-240, 04-241, 04-242, 04-262, 04-271, 04-272, 04-273, 06-02, 06-04, 06-05, 06-06, 06-07, 06-12, 06-13, 06-15, 06-20, 06-24, 06-25, 06-26, 06-29, 06-30, 06-31, 06-32, 06-33, 06-34, 06-35, 06-45, 06-47, 06-59, 06-60, 06-61, 06-62, 06-65, 06-66, 06-68, 06-69, 06-76, 06-77, 06-81, 06-82, 06-84, 06-85, 06-87, 06-88, 06-89, 06-90, 06-92, 06-95, 06-97, 06-103, 06-105, 06-106, 06-108, 06-118, 06-119, 06-120, 06-125, 06-126, 06-128, 06-140, 06-141, 06-142, 06-143, 06-145, 06-147, 06-154, 06-155, 06-156, 06-157, 06-162, 06-164, 06-165, 06-166, 06-174, 06-175, 06-176, 06-177, 06-179, 06-180, 06-181, 06-183, 06-184, 06-185, 06-186, 06-189, 06-190, 06-192,	Compulsory acquisition

Statutory undertaker	Plot(s)	Land requirement
UK Power Networks Holdings Limited Cont'd	06-193, 06-194, 06-195, 06-197, 06-198, 06-199, 06-200, 06-203, 08-01, 08-02, 08-03, 09-01, 10-01, 10-03, 10-13, 10-14, 11-10, 11-19, 11-22, 11-23, 11-26, 11-28, 11-29, 11-32, 11-35, 11-37, 11-42, 11-44, 11-45, 11-49, 11-55, 11-58, 11-72, 13-02, 13-10, 19-01, 19-03, 19-09, 19-32, 19-33, 19-45, 19-47, 20-45, 20-58, 20-59, 20-60, 20-63, 20-67, 20-77, 20-79, 20-80, 20-82, 20-83, 20-85, 20-86, 22-28, 22-40, 22-45, 22-46, 22-59, 22-72, 22-77, 23-51, 23-68, 23-73, 23-74, 23-75, 23-77, 23-78, 23-80, 23-81, 23-82, 23-83, 23-84, 23-85, 23-86, 23-87, 23-89, 23-92, 23-93, 23-94, 24-02, 24-10, 24-11, 24-14, 24-15, 24-16, 24-18, 24-19, 24-20, 24-21, 24-51, 24-55, 24-61, 24-64, 24-65, 24-70, 24-73, 24-75, 24-76, 24-77, 24-78, 24-79, 24-85, 24-86, 24-87, 24-89, 24-94, 24-97, 24-101, 24-104, 24-106, 24-107, 24-117, 24-118, 24-119, 24-122, 24-132, 24-135, 24-146, 24-155, 26-03, 26-04, 26-05, 26-06, 26-08, 26-09, 26-11, 26-14, 26-15, 26-16, 27-63, 28-25, 28-36, 28-55, 28-76, 28-80, 28-81, 28-84, 28-85, 28-86, 28-87, 28-88, 28-90, 28-93, 28-94, 28-95, 28-96, 28-101, 28-102, 28-108, 28-109, 28-110, 28-111, 28-112, 28-113, 28-115, 28-119, 28-120, 28-121, 29-07, 29-08, 29-09, 29-14, 29-22, 29-25, 29-30, 29-32, 29-34, 29-35, 29-36, 29-38, 29-40, 29-41, 29-44, 29-45, 29-46, 29-47, 29-58, 29-60, 29-64, 29-67, 29-68, 29-69, 29-70, 29-71, 29-72, 29-73, 29-74, 29-77, 29-78, 29-79, 29-81, 29-84, 29-85, 29-86, 29-89, 29-90, 29-91, 29-98, 29-99, 29-100, 29-103, 29-106, 29-107, 29-109, 29-110, 29-112, 29-116, 29-117, 29-118, 29-119, 29-120, 29-122, 29-125, 29-126, 29-129, 29-133, 29-135, 29-136, 29-141, 29-145, 29-147, 29-152, 29-153, 29-155, 29-157, 29-159, 29-160, 29-163, 29-167, 29-177, 29-179, 29-181, 29-188, 29-190, 29-197, 29-199, 29-200, 29-201, 29-204, 29-207, 29-208, 29-210, 29-214, 29-216, 29-217, 29-220, 29-221, 29-222, 29-223, 29-224, 29-225, 29-226, 29-227, 29-228, 29-229, 29-232, 29-233, 29-234, 29-235, 29-255, 29-259, 29-260, 29-261, 29-265, 29-274, 29-275, 29-278, 29-280, 29-281, 30-03, 30-13, 30-15, 30-18, 31-03, 31-23, 31-24, 31-25, 31-27, 31-30, 31-31, 32-56, 32-62, 32-64, 32-68, 32-69, 32-70, 32-71, 32-73, 32-74, 32-75, 32-76, 32-77, 32-82, 32-86, 32-87, 32-88, 32-89, 32-90, 32-100, 32-107, 32-108, 32-112, 32-113, 32-114, 32-132, 32-146, 33-07, 33-15, 33-16, 33-23, 33-25, 33-27, 33-28, 33-29, 33-31, 33-32, 33-33, 33-58, 33-59, 33-65, 33-73, 33-85, 33-96,	Compulsory acquisition

Statutory undertaker	Plot(s)	Land requirement
UK Power Networks Holdings Limited Cont'd	33-97, 33-102, 33-193, 33-204, 33-213, 33-218, 34-34, 34-35, 34-36, 34-37, 35-43, 35-45, 35-46, 38-05, 38-08, 38-11, 38-12, 38-21, 39-24, 39-34, 39-35, 39-38, 39-43, 39-44, 39-45, 39-47, 39-48, 39-51, 39-53, 39-58, 39-60, 39-62, 39-63, 40-05, 40-14, 40-15, 40-16, 40-25, 40-26, 41-21, 41-22, 42-15, 42-19, 42-20, 42-29, 42-30, 42-39, 42-42, 42-43, 42-47, 42-51, 42-53, 42-60, 42-61, 42-64, 42-66, 42-69, 42-88, 42-98, 42-111, 42-117, 42-118, 42-122, 43-04, 43-06, 43-08, 43-12, 43-14, 43-20, 43-21, 43-22, 43-23, 43-24, 43-25, 43-30, 43-32, 43-33, 43-34, 43-36, 43-42, 43-44, 43-50, 43-51, 43-52, 44-15, 44-19, 44-31, 44-32, 44-37, 44-49, 44-55, 44-61, 44-70, 44-78, 44-82, 45-53, 45-64, 45-80, 45-113, 45-114, 45-117, 45-118, 46-07, 46-10, 46-14, 46-18, 46-21, 46-28, 46-35, 46-38, 46-39, 46-40, 47-29 and 47-31	Compulsory acquisition
UK Power Networks Holdings Limited	03-02, 03-17, 03-87, 03-96, 03-98, 03-135, 03-139, 03-142, 03-146, 04-42, 04-45, 04-58, 04-61, 04-63, 04-89, 04-92, 04-93, 04-94, 04-98, 04-122, 04-128, 04-138, 04-145, 04-148, 04-149, 04-151, 04-152, 04-153, 04-223, 04-226, 04-227, 04-228, 04-244, 04-247, 04-249, 04-252, 04-266, 04-268, 04-274, 05-07, 05-08, 05-12, 05-17, 05-18, 06-03, 06-46, 06-55, 06-56, 06-67, 06-72, 06-78, 06-96, 06-99, 06-117, 06-121, 06-139, 10-05, 10-08, 10-09, 11-43, 11-46, 11-47, 12-08, 12-09, 12-12, 12-14, 12-15, 12-17, 12-18, 12-19, 12-20, 13-12, 13-14, 13-15, 13-16, 13-17, 13-18, 13-19, 13-21, 13-24, 13-25, 13-26, 13-27, 13-28, 13-29, 13-30, 13-34, 13-55, 13-56, 13-72, 16-02, 16-04, 16-05, 19-05, 20-01, 20-07, 20-08, 20-09, 20-11, 20-12, 20-13, 20-14, 20-16, 20-17, 20-18, 20-28, 20-32, 21-13, 21-14, 21-15, 21-16, 21-17, 21-20, 21-21, 21-23, 21-24, 21-25, 21-26, 21-28, 21-29, 22-27, 22-53, 22-54, 22-55, 23-19, 23-26, 23-27, 23-28, 23-29, 23-30, 23-31, 23-32, 23-33, 23-34, 23-41, 23-44, 23-45, 23-46, 23-47, 23-48, 23-49, 23-50, 23-53, 23-54, 23-55, 23-56, 23-57, 23-59, 23-60, 23-61, 23-63, 23-65, 23-66, 23-67, 23-69, 23-72, 23-76, 23-88, 23-90, 23-91, 23-95, 23-97, 23-108, 23-112, 23-121, 23-123, 23-125, 23-128, 23-129, 23-130, 23-132, 23-135, 23-139, 24-17, 24-22, 24-23, 24-45, 24-62, 24-69, 24-81, 24-83, 24-84, 24-92, 24-93, 24-95, 24-96, 24-98, 24-99, 24-100, 24-103, 24-116, 24-124, 24-130, 24-133, 24-148, 24-150, 24-152, 24-165, 24-168, 24-174, 24-176, 25-01, 25-02, 25-03, 25-06, 25-08, 25-09, 25-10, 25-11, 25-12, 25-13, 25-14, 25-15,	Compulsory acquisition of rights

Statutory undertaker	Plot(s)	Land requirement
UK Power Networks Holdings Limited Cont'd	25-16, 25-17, 25-18, 25-19, 25-20, 25-21, 25-22, 25-23, 25-24, 25-27, 25-35, 25-36, 25-37, 25-41, 25-42, 25-44, 25-45, 25-46, 25-47, 25-48, 25-49, 25-50, 25-51, 25-56, 25-58, 25-59, 25-60, 25-61, 25-62, 25-65, 25-66, 25-67, 25-68, 25-69, 25-70, 25-71, 25-72, 25-73, 25-74, 25-75, 25-78, 25-81, 25-82, 25-83, 25-85, 25-86, 25-87, 25-88, 25-89, 25-90, 25-91, 25-92, 26-17, 26-18, 26-19, 26-20, 26-21, 26-33, 26-35, 26-50, 27-01, 27-44, 27-53, 27-54, 27-60, 27-61, 27-62, 27-70, 27-71, 27-74, 27-76, 27-77, 27-78, 27-80, 27-92, 27-93, 27-96, 28-04, 28-05, 28-06, 28-08, 28-09, 28-11, 28-27, 28-30, 28-35, 28-42, 28-45, 28-46, 28-50, 28-51, 28-64, 28-67, 28-70, 28-71, 28-73, 28-125, 28-127, 28-128, 28-134, 29-03, 29-04, 29-11, 29-13, 29-62, 29-63, 29-65, 29-113, 29-115, 29-202, 29-213, 29-231, 29-236, 29-237, 29-238, 29-242, 29-248, 29-249, 29-250, 29-258, 29-262, 29-266, 29-267, 29-268, 29-277, 29-282, 29-283, 30-02, 30-04, 30-06, 30-07, 30-09, 30-10, 30-11, 30-76, 30-78, 30-80, 31-10, 31-14, 32-49, 32-58, 32-91, 32-136, 32-138, 32-143, 32-144, 32-157, 32-164, 32-178, 33-48, 33-49, 33-56, 33-61, 33-71, 33-77, 33-78, 33-79, 33-80, 33-81, 33-83, 33-86, 33-88, 33-89, 33-90, 33-91, 33-93, 33-94, 33-99, 33-100, 33-101, 33-104, 33-105, 33-108, 33-109, 33-110, 33-112, 33-113, 33-114, 33-117, 33-119, 33-120, 33-121, 33-122, 33-123, 33-124, 33-125, 33-126, 33-127, 33-128, 33-129, 33-130, 33-131, 33-132, 33-133, 33-134, 33-135, 33-136, 33-137, 33-138, 33-139, 33-140, 33-141, 33-142, 33-143, 33-144, 33-145, 33-146, 33-147, 33-148, 33-149, 33-150, 33-151, 33-152, 33-153, 33-155, 33-156, 33-157, 33-158, 33-159, 33-160, 33-162, 33-164, 33-165, 33-167, 33-168, 33-169, 33-170, 33-171, 33-172, 33-174, 33-176, 33-177, 33-178, 33-181, 33-182, 33-183, 33-187, 33-188, 33-189, 33-190, 33-191, 33-192, 33-195, 33-196, 33-197, 33-199, 33-200, 33-202, 33-203, 33-205, 33-206, 33-207, 33-208, 33-209, 33-210, 33-211, 33-212, 33-215, 33-217, 33-219, 33-221, 33-225, 33-227, 33-228, 33-230, 33-231, 33-232, 33-233, 33-239, 33-241, 33-243, 33-244, 33-245, 33-246, 33-247, 33-251, 33-258, 33-264, 33-267, 33-269, 33-272, 33-274, 33-284, 34-01, 34-03, 34-05, 34-33, 34-38, 34-39, 36-01, 36-02, 38-01, 38-13, 38-22, 38-31, 38-32, 38-33, 39-18, 39-20, 39-21, 39-23, 39-27, 39-28, 39-33, 39-50, 39-52, 39-55, 39-57, 39-65, 39-66, 39-67, 39-83, 41-05, 41-10, 41-11, 41-23, 42-01, 42-02, 42-05,	Compulsory acquisition of rights

Statutory undertaker	Plot(s)	Land requirement
UK Power Networks Holdings Limited Cont'd	42-08, 42-10, 42-13, 42-14, 42-21, 42-22, 42-25, 42-34, 42-115, 42-131, 42-139, 42-140, 42-141, 42-142, 42-143, 42-144, 42-145, 42-146, 42-147, 42-148, 42-149, 42-150, 42-151, 42-152, 42-153, 42-154, 42-155, 42-156, 42-157, 42-158, 42-159, 42-172, 42-173, 42-174, 42-175, 42-176, 42-178, 42-183, 42-185, 43-07, 43-09, 43-18, 43-19, 43-35, 43-47, 43-53, 43-54, 43-55, 43-56, 43-57, 43-58, 43-59, 43-60, 43-61, 43-62, 43-81, 43-89, 43-91, 43-92, 43-97, 43-100, 43-104, 43-105, 43-106, 43-107, 43-108, 43-109, 43-110, 43-111, 44-09, 44-10, 44-16, 44-17, 44-68, 44-86, 44-89, 44-91, 44-95, 44-96, 44-98, 45-87, 45-89, 45-111, 45-120, 45-121, 46-04, 46-26, 46-55 and 47-26	Compulsory acquisition of rights
UK Power Networks Holdings Limited	13-47, 14-11 and 15-17	Compulsory acquisition of subsoil and restrictive covenants and temporary possession of land at the surface
UK Power Networks Services (Contracting) Limited	04-196, 04-198, 04-199, 04-201, 04-202, 04-205, 04-206, 04-207, 04-213, 04-230, 04-239, 04-272, 04-273, 06-48, 06-62, 06-68, 06-82, 06-141, 06-165 and 06-169	Compulsory acquisition
UK Power Networks Services (Contracting) Limited	04-215, 04-229, 04-243, 06-55, 06-67, 06-117 and 06-121	Compulsory acquisition of rights
UK Power Networks Services (South East) Limited	07-03 and 07-12	Compulsory acquisition
UK Power Networks Services (South East) Limited	07-04, 07-09 and 07-11	Compulsory acquisition of rights
Verizon UK Limited (telecoms operator)	26-09, 26-10, 26-11, 26-12, 26-13, 26-14, 26-16, 28-75, 28-76, 28-80, 28-85, 28-86, 28-88, 28-90, 28-93, 28-94, 28-95, 28-96, 28-99, 28-101, 28-111, 28-112, 28-114, 28-116, 28-119, 28-121, 28-126, 29-25, 29-41, 29-80, 29-114, 29-142, 29-144, 29-149, 29-150, 29-154, 29-158, 29-162, 29-165, 29-240, 29-244, 30-03, 32-123, 32-126, 32-127, 33-14, 33-15, 33-60, 33-76, 33-95, 34-07, 34-08, 34-11 and 34-34	Compulsory acquisition
Verizon UK Limited (telecoms operator)	25-10, 25-11, 25-12, 25-15, 25-16, 25-17, 25-18, 25-19, 25-20, 25-21, 25-22, 25-24, 25-27, 25-35, 25-41, 25-43, 25-46, 25-47, 25-48,	Compulsory acquisition of rights

Statutory undertaker	Plot(s)	Land requirement
Verizon UK Limited (telecoms operator) Cont'd	25-51, 25-56, 25-59, 25-61, 25-62, 25-63, 25-64, 25-65, 25-67, 25-68, 26-50, 28-51, 28-100, 28-132, 32-124, 32-128, 32-129, 32-130, 32-133, 32-135, 32-136, 32-159, 32-160 and 32-168	Compulsory acquisition of rights
Virgin Media Limited (telecoms operator)	13-10, 13-23, 13-35, 13-37, 13-39, 13-44, 13-82, 13-84, 13-86, 16-37, 16-38, 20-53, 20-62, 20-68, 24-11, 24-18, 24-20, 24-54, 24-57, 24-58, 24-60, 24-61, 24-72, 24-73, 24-75, 24-97, 24-108, 24-110, 24-114, 24-115, 24-119, 24-122, 28-55, 28-80, 28-81, 28-85, 28-86, 28-88, 28-90, 28-93, 28-94, 28-95, 28-96, 28-99, 28-101, 28-102, 28-110, 28-111, 28-112, 28-119, 28-121, 28-122, 28-123, 32-108, 32-132, 32-146, 39-38, 39-41, 39-43, 39-47, 39-60 and 39-62	Compulsory acquisition
Virgin Media Limited (telecoms operator)	13-12, 13-14, 13-15, 13-16, 13-17, 13-18, 13-19, 13-21, 13-26, 13-29, 13-30, 13-32, 13-34, 13-54, 13-70, 13-71, 16-02, 16-04, 16-05, 16-19, 16-22, 20-06, 20-07, 20-08, 20-09, 20-11, 20-42, 21-14, 21-15, 21-16, 21-20, 21-21, 21-24, 24-03, 24-05, 24-62, 24-95, 25-15, 25-16, 25-21, 25-22, 25-25, 25-26, 25-27, 25-30, 25-32, 25-34, 25-39, 25-40, 25-41, 25-43, 25-44, 25-45, 25-47, 25-48, 25-51, 25-56, 25-61, 25-62, 25-63, 25-64, 25-65, 25-67, 25-68, 25-84, 25-95, 25-101, 25-106, 25-109, 26-21, 26-30, 26-35, 26-38, 28-50, 28-51, 28-100, 28-131, 28-133, 31-10, 31-15, 32-136, 32-139, 32-140, 32-142, 32-155, 32-160, 39-31, 39-54, 39-59, 42-145, 42-147, 42-148, 42-149, 42-151, 42-153, 42-155, 42-156, 42-157, 42-158, 42-162, 42-163, 42-164, 42-165, 42-167, 42-171, 42-172, 42-174, 42-178, 42-182, 42-184 and 42-185	Compulsory acquisition of rights
Vodafone Limited (telecoms operator)	06-06, 06-76, 06-82, 06-141, 06-145, 06-147, 06-154, 06-155, 06-156, 06-157, 06-167, 08-01, 08-02, 08-03, 08-04, 08-05, 11-01, 11-08, 11-09, 11-10, 11-11, 11-14, 11-35, 11-36, 11-37, 11-51, 11-58, 11-66, 12-10, 13-03, 13-09, 13-23, 13-35, 13-37, 13-39, 13-44, 13-52, 13-58, 13-64, 13-82, 13-84, 13-87, 23-51, 24-107, 24-114, 24-115, 24-117, 24-118, 26-08, 28-55, 28-86, 28-88, 28-90, 28-93, 28-94, 28-95, 28-96, 28-99, 28-101, 28-102, 28-110, 28-112, 28-115, 28-116, 28-117, 28-119, 28-121, 28-122, 28-123, 31-26, 32-132, 32-146, 39-34, 39-38, 39-44, 39-45, 39-47, 39-48, 39-49, 39-51, 39-53, 39-56, 39-60, 39-61, 39-62, 45-30, 45-76, 45-80, 45-81, 45-86, 45-95, 45-96, 45-101, 45-103, 45-114, 45-124, 45-125, 45-128 and 45-129	Compulsory acquisition

Statutory undertaker	Plot(s)	Land requirement
Vodafone Limited (telecoms operator)	06-46, 06-56, 06-117, 06-121, 06-152, 06-158, 08-07, 08-08, 08-09, 08-10, 08-11, 08-12, 11-73, 12-08, 12-12, 12-14, 12-15, 12-17, 12-18, 13-12, 13-26, 13-28, 13-32, 13-54, 13-65, 13-70, 13-71, 13-72, 13-74, 13-75, 13-85, 16-02, 20-07, 20-08, 20-10, 20-11, 20-12, 20-18, 20-19, 20-20, 21-14, 21-20, 21-21, 23-30, 23-47, 23-57, 23-61, 23-63, 23-64, 23-65, 23-71, 23-72, 24-83, 24-92, 24-93, 24-95, 24-98, 24-99, 24-100, 24-109, 24-113, 24-116, 24-124, 25-13, 25-14, 25-15, 25-16, 25-17, 25-18, 25-19, 25-21, 25-35, 25-46, 25-59, 25-66, 25-70, 25-71, 25-72, 25-73, 25-75, 25-81, 25-82, 25-83, 25-85, 25-86, 25-87, 25-88, 25-89, 25-90, 25-91, 25-92, 26-50, 27-67, 27-68, 27-69, 27-70, 27-71, 27-74, 27-75, 27-76, 27-80, 27-96, 28-51, 28-100, 28-124, 28-131, 31-10, 31-15, 32-136, 32-139, 32-140, 32-141, 32-142, 32-145, 32-157, 32-164, 32-178, 32-179, 39-31, 39-54, 39-59, 42-159, 42-160, 42-161, 42-162, 42-167, 42-173, 42-174, 42-175, 42-177, 42-178, 42-179, 42-181, 42-182, 42-185, 44-90, 44-112, 45-71, 45-87, 45-89, 45-112 and 45-121	Compulsory acquisition of rights
Vodafone Limited (telecoms operator)	15-17	Compulsory acquisition of subsoil and restrictive covenants and temporary possession of land at the surface
Zayo Group UK Ltd (telecoms operator)	26-10, 26-11, 26-12, 26-13, 29-25, 29-36, 29-41, 29-64, 29-77, 29-80, 29-82, 29-87, 29-93, 29-97, 29-98, 29-107, 29-110, 29-114, 29-116, 29-121, 29-122, 29-125, 29-128, 29-129, 29-131, 29-133, 29-136, 29-142, 29-144, 29-145, 29-149, 29-150, 29-153, 29-154, 29-158, 29-162, 29-165, 29-240, 29-244, 33-14, 33-15, 33-60, 33-76, 33-95, 34-07, 34-08, 34-11 and 34-34	Compulsory acquisition
Zayo Group UK Ltd (telecoms operator)	29-61, 33-113, 33-119, 33-120, 33-122, 33-125, 33-127, 33-130, 33-131, 33-133, 33-136, 33-137, 33-138, 33-140, 33-142, 33-144, 33-145, 33-146, 33-147, 33-148, 33-149, 33-150, 33-151, 33-152, 33-153, 33-156, 33-157, 33-159, 33-162, 33-164, 33-166, 33-167, 33-168, 33-170, 33-171, 33-174, 33-177, 33-181, 33-182, 33-190, 33-192, 33-195, 33-197, 33-200, 33-203, 33-205, 33-209, 33-212, 33-215, 33-217, 33-219, 33-220, 33-222, 33-239, 33-251,	Compulsory acquisition of rights

Statutory undertaker	Plot(s)	Land requirement
Zayo Group UK Ltd (telecoms operator) Cont'd	33-253, 33-258, 33-264, 33-267, 33-271, 33-274 and 33-287	Compulsory acquisition of rights

Annex A Schedule of Works - details of the purpose for which compulsory acquisition and temporary possession powers are sought

- A.1.1 The specific purposes for which each plot of Land subject to compulsory acquisition powers is required are set out in the tables in this Annex. The first column of each table identifies the plot number (as shown on the Land Plans) and used in the Book of Reference. Plots can be grouped in each row to the extent that they relate to the same Work. The second column of each table sets out the corresponding Works numbers as shown on the Works Plans and the broad uses for which the plot in question is required.
- A.1.2 The tables in this Annex A should be read in conjunction with and by reference to the:
- a. Land Plans (Application document 2.2)
 - b. Works Plans (Application document 2.6); and
 - c. Draft DCO (Application document 3.1)

Table 1: Permanent Acquisition of Land - by plot number

Land plans plot ref.	DCO Work No(s).	Purpose for which the land is required:
01-02	E1	Permanent acquisition required for: Implementation of environmental works to create a compensatory habitat site for nitrogen deposition
01-04	E1	Permanent acquisition required for: Implementation of environmental works to create a compensatory habitat site for nitrogen deposition
01-06	E1	Permanent acquisition required for: Implementation of environmental works to create a compensatory habitat site for nitrogen deposition
01-07	E1	Permanent acquisition required for: Implementation of environmental works to create a compensatory habitat site for nitrogen deposition
01-12	E1	Permanent acquisition required for: Implementation of environmental works to create a compensatory habitat site for nitrogen deposition
01-14	E1	Permanent acquisition required for: Implementation of environmental works to create a compensatory habitat site for nitrogen deposition
02-02	E2	Permanent acquisition required for: Implementation of environmental works to create a compensatory habitat site for nitrogen deposition
02-12	E1	Permanent acquisition required for: Implementation of environmental works to create a compensatory habitat site for nitrogen deposition
03-01	1F, MU3 and MU4	Permanent acquisition required for: Construction of the new A2 westbound link road, including a new section of highway, two-lane single carriageway, between the southbound carriageway of the existing A289 and the westbound carriageway of the existing A2 mainline Utility works, including the installation or diversion of underground utilities within a multi-utility corridor
03-05	1A, 1F and MU3	Permanent acquisition required for: Improvement works to the westbound carriageway of the existing A2 mainline Construction of the new A2 westbound link road, including a new section of highway, two-lane single carriageway, between the southbound carriageway of the existing A289 and the westbound carriageway of the existing A2 mainline Utility works, including the installation or diversion of underground utilities within a multi-utility corridor

Table 1: Permanent Acquisition of Land - by plot number

Land plans plot ref.	DCO Work No(s).	Purpose for which the land is required:
03-06	1A, 1C, 1M and G1a	Permanent acquisition required for: Improvement works to the eastbound carriageway of the existing A2 mainline Construction of the new A2 eastbound link road, including - construction of a new section of highway of two-lane link road, between the eastbound carriageway of the existing A2 mainline and the northbound carriageway of the existing A289 - construction of a new section of single-carriageway local road Construction of a new highway, one-lane single carriageway, between the realigned Brewers Road and the new A2 eastbound link road Installation of a medium-pressure gas pipeline
03-09	1F, MU2, MU3 and MU4	Permanent acquisition required for: Construction of the new A2 westbound link road, including a new section of highway, two-lane single carriageway, between the southbound carriageway of the existing A289 and the westbound carriageway of the existing A2 mainline Utility works, including the installation or diversion of underground utilities within a multi-utility corridor
03-10	1C and G1a	Permanent acquisition required for: Construction of the new A2 eastbound link road, including a new section of highway of two-lane link road, between the eastbound carriageway of the existing A2 mainline and the northbound carriageway of the existing A289 Installation of a medium-pressure gas pipeline
03-11	1F, MU3 and MU4	Permanent acquisition required for: Construction of the new A2 westbound link road, including a new section of highway, two-lane single carriageway, between the southbound carriageway of the existing A289 and the westbound carriageway of the existing A2 mainline Utility works, including the installation or diversion of underground utilities within a multi-utility corridor
03-12	1A, 1F, MU2 and MU3	Permanent acquisition required for: Improvement works to the westbound carriageway of the existing A2 mainline Construction of the new A2 westbound link road, including a new section of highway, two-lane single carriageway, between the southbound carriageway of the existing A289 and the westbound carriageway of the existing A2 mainline Utility works, including the installation or diversion of underground utilities within a multi-utility corridor

Table 1: Permanent Acquisition of Land - by plot number

Land plans plot ref.	DCO Work No(s).	Purpose for which the land is required:
03-13	1A, 1C, 1F, MU2 and MU3	<p>Permanent acquisition required for:</p> <p>Construction of an improved section of the existing M2 and the improvement works to the A2, including</p> <ul style="list-style-type: none"> - improvement works to the eastbound carriageway of the existing A2 mainline - improvement works to the westbound carriageway of the existing A2 mainline <p>Construction of the new A2 eastbound link road, including</p> <ul style="list-style-type: none"> - construction of a new section of highway of two-lane link road, between the eastbound carriageway of the existing A2 mainline and the northbound carriageway of the existing A289 - construction of a new public right of way between Park Pale and Shorne Woods <p>Construction of the new A2 westbound link road, including a new section of highway, two-lane single carriageway, between the southbound carriageway of the existing A289 and the westbound carriageway of the existing A2 mainline</p> <p>Utility works, including the installation or diversion of underground utilities within a multi-utility corridor</p>
03-15	1F, MU2 and MU3	<p>Permanent acquisition required for:</p> <p>Construction of the new A2 westbound link road, including a new section of highway, two-lane single carriageway, between the southbound carriageway of the existing A289 and the westbound carriageway of the existing A2 mainline</p> <p>Utility works, including the installation or diversion of underground utilities within a multi-utility corridor</p>
03-18	1C and G1a	<p>Permanent acquisition required for:</p> <p>Construction of the new A2 eastbound link road, including a new section of highway of two-lane link road, between the eastbound carriageway of the existing A2 mainline and the northbound carriageway of the existing A289</p> <p>Installation of a medium-pressure gas pipeline</p>
03-19	1A	<p>Permanent acquisition required for:</p> <p>Construction of an improved section of the existing M2 and the improvement works to the A2, including</p> <ul style="list-style-type: none"> - improvement works to the eastbound carriageway of the existing A2 mainline - improvement works to the westbound carriageway of the existing A2 mainline
03-20	1C and G1a	<p>Permanent acquisition required for:</p> <p>Construction of the new A2 eastbound link road, including a new section of highway of two-lane link road, between the eastbound carriageway of the existing A2 mainline and the northbound carriageway of the existing A289</p> <p>Installation of a medium-pressure gas pipeline</p>
03-21	1C, G1a and MU1	<p>Permanent acquisition required for:</p> <p>Construction of a new section of single-carriageway local road</p>

Table 1: Permanent Acquisition of Land - by plot number

Land plans plot ref.	DCO Work No(s).	Purpose for which the land is required:
03-21 Cont'd		Installation of a medium-pressure gas pipeline Utility works, including the installation or diversion of underground utilities within a multi-utility corridor
03-22	1F, MU2 and MU3	Permanent acquisition required for: Construction of the new A2 westbound link road, including a new section of highway, two-lane single carriageway, between the southbound carriageway of the existing A289 and the westbound carriageway of the existing A2 mainline Utility works, including the installation or diversion of underground utilities within a multi-utility corridor
03-23	E3, G1a, MU1, MU2 and ULH16	Permanent acquisition required for: Implementation of environmental mitigation works to create a site for ancient woodland planting compensation, including the construction of a new bat barn structure Installation of a medium-pressure gas pipeline Utility works, including the installation or diversion of underground utilities within a multi-utility corridor The establishment of a temporary utilities logistic hub for facilitating utility works
03-24	1C, G1a and MU1	Permanent acquisition required for: Construction of a new section of single-carriageway local road Installation of a medium-pressure gas pipeline Utility works, including the installation or diversion of underground utilities within a multi-utility corridor
03-25	1C, G1a and MU1	Permanent acquisition required for: Construction of a new section of single-carriageway local road Installation of a medium-pressure gas pipeline Utility works, including the installation or diversion of underground utilities within a multi-utility corridor
03-26	1C, E3, G1a and MU1	Permanent acquisition required for: Construction of a new section of single-carriageway local road Implementation of environmental mitigation works to create a site for ancient woodland planting compensation, including the construction of a new bat barn structure Installation of a medium-pressure gas pipeline Utility works, including the installation or diversion of underground utilities within a multi-utility corridor

Table 1: Permanent Acquisition of Land - by plot number

Land plans plot ref.	DCO Work No(s).	Purpose for which the land is required:
03-27	1C, G1a, MU1, MU2 and MU3	Permanent acquisition required for: Construction of the new A2 eastbound link road, including - construction of a new section of highway of two-lane link road, between the eastbound carriageway of the existing A2 mainline and the northbound carriageway of the existing A289 - construction of a new section of single-carriageway local road - construction of a new public right of way between Park Pale and Shorne Woods Installation of a medium-pressure gas pipeline Utility works, including the installation or diversion of underground utilities within a multi-utility corridor
03-28	1C, G1a and MU2	Permanent acquisition required for: Construction of the new A2 eastbound link road, including - construction of a new section of highway of two-lane link road, between the eastbound carriageway of the existing A2 mainline and the northbound carriageway of the existing A289 - construction of a new section of single-carriageway local road Installation of a medium-pressure gas pipeline Utility works, including the installation or diversion of underground utilities within a multi-utility corridor
03-29	1C, G1a, MU1, MU2, MU3 and ULH16	Permanent acquisition required for: Construction of the new A2 eastbound link road, including - construction of a new section of single-carriageway local road - construction of a new private means of access to Park Pale business park - construction of a new public right of way between Park Pale and Shorne Woods Installation of a medium-pressure gas pipeline Utility works, including the installation or diversion of underground utilities within a multi-utility corridor The establishment of a temporary utilities logistic hub for facilitating utility works
03-30	1C, G1a and MU1	Permanent acquisition required for: Construction of a new section of single-carriageway local road Installation of a medium-pressure gas pipeline Utility works, including the installation or diversion of underground utilities within a multi-utility corridor

Table 1: Permanent Acquisition of Land - by plot number

Land plans plot ref.	DCO Work No(s).	Purpose for which the land is required:
03-31	1C and MU2	Permanent acquisition required for: Construction of the new A2 eastbound link road, including a new section of highway of two-lane link road, between the eastbound carriageway of the existing A2 mainline and the northbound carriageway of the existing A289 Utility works, including the installation or diversion of underground utilities within a multi-utility corridor
03-32	1C and MU2	Permanent acquisition required for: Construction of a new section of single-carriageway local road and a new public right of way between Park Pale and Shorne Woods Utility works, including the installation or diversion of underground utilities within a multi-utility corridor
03-34	1K	Permanent acquisition required for: Construction of a new public right of way from drainage pond to the improved public right of way south of the improved A2 mainline, and a new private means of access to the drainage pond
03-35	1K and MU3	Permanent acquisition required for: Construction of a new public right of way from drainage pond to the improved public right of way south of the improved A2 mainline, and a new private means of access to the drainage pond Utility works, including the installation or diversion of underground utilities within a multi-utility corridor
03-37	1K and MU3	Permanent acquisition required for: Construction of a new public right of way from drainage pond to the improved public right of way south of the improved A2 mainline, and a new private means of access to the drainage pond Utility works, including the installation or diversion of underground utilities within a multi-utility corridor
03-38	1C	Permanent acquisition required for: Construction of the new A2 eastbound link road, including a new section of highway of two-lane link road, between the eastbound carriageway of the existing A2 mainline and the northbound carriageway of the existing A289
03-39	1O, E3, G1a and ULH16	Permanent acquisition required for: Construction of a new public right of way between Park Pale and the existing footpath NS161 Implementation of environmental mitigation works to create a site for ancient woodland planting compensation, including the construction of a new bat barn structure Installation of a medium-pressure gas pipeline The establishment of a temporary utilities logistic hub for facilitating utility works

Table 1: Permanent Acquisition of Land - by plot number

Land plans plot ref.	DCO Work No(s).	Purpose for which the land is required:
03-40	1C and MU3	Permanent acquisition required for: Construction of the new A2 eastbound link road, including - construction of a new section of highway of two-lane link road, between the eastbound carriageway of the existing A2 mainline and the northbound carriageway of the existing A289 - construction of a new public right of way between Park Pale and Shorne Woods Utility works, including the installation or diversion of underground utilities within a multi-utility corridor
03-41	1F and MU3	Permanent acquisition required for: Construction of the new A2 westbound link road, including a new section of highway, two-lane single carriageway, between the southbound carriageway of the existing A289 and the westbound carriageway of the existing A2 mainline Utility works, including the installation or diversion of underground utilities within a multi-utility corridor
03-42	1K and MU3	Permanent acquisition required for: Construction of a new public right of way from drainage pond to the improved public right of way south of the improved A2 mainline, and a new private means of access to the drainage pond Utility works, including the installation or diversion of underground utilities within a multi-utility corridor
03-43	E3, MU1, MU2, OSC1 and ULH16	Permanent acquisition required for: Implementation of environmental mitigation works to create a site for ancient woodland planting compensation, including the construction of a new bat barn structure Utility works, including the installation or diversion of underground utilities within a multi-utility corridor Implementation of new open space at Shorne Woods country park The establishment of a temporary utilities logistic hub for facilitating utility works
03-44	1A, 1F and MU3	Permanent acquisition required for: Improvement works to the westbound carriageway of the existing A2 mainline Construction of the new A2 westbound link road, including a new section of highway, two-lane single carriageway, between the southbound carriageway of the existing A289 and the westbound carriageway of the existing A2 mainline Utility works, including the installation or diversion of underground utilities within a multi-utility corridor
03-45	1A, 1C and MU3	Permanent acquisition required for: Construction of an improved section of the existing M2 and the improvement works to the A2, including - improvement works to the eastbound carriageway of the existing A2 mainline - improvement works to the westbound carriageway of the existing A2 mainline

Table 1: Permanent Acquisition of Land - by plot number

Land plans plot ref.	DCO Work No(s).	Purpose for which the land is required:
03-45 Cont'd		Construction of the new A2 eastbound link road, including - construction of a new section of highway of two-lane link road, between the eastbound carriageway of the existing A2 mainline and the northbound carriageway of the existing A289 - construction of a new public right of way between Park Pale and Shorne Woods Utility works, including the installation or diversion of underground utilities within a multi-utility corridor
03-46	1C and MU3	Permanent acquisition required for: Construction of the new A2 eastbound link road, including - construction of a new section of highway of two-lane link road, between the eastbound carriageway of the existing A2 mainline and the northbound carriageway of the existing A289 - construction of a new public right of way between Park Pale and Shorne Woods Utility works, including the installation or diversion of underground utilities within a multi-utility corridor
03-47	1C and MU3	Permanent acquisition required for: Construction of the new A2 eastbound link road, including - construction of a new section of highway of two-lane link road, between the eastbound carriageway of the existing A2 mainline and the northbound carriageway of the existing A289 - construction of a new public right of way between Park Pale and Shorne Woods Utility works, including the installation or diversion of underground utilities within a multi-utility corridor
03-48	1A, 1B, 1F and MU3	Permanent acquisition required for: Construction of an improved section of the existing M2 and the improvement works to the A2, including - improvement works to the three-lane northbound carriageway of the existing M2, with widening to four-lane carriageway - improvement works to the westbound carriageway of the existing A2 mainline Improvement of the existing single-lane carriageway, between the northbound carriageway of the improved M2 road and the northbound carriageway of the existing A289 Construction of the new A2 westbound link road, including a new section of highway, two-lane single carriageway, between the southbound carriageway of the existing A289 and the westbound carriageway of the existing A2 mainline Utility works, including the installation or diversion of underground utilities within a multi-utility corridor

Table 1: Permanent Acquisition of Land - by plot number

Land plans plot ref.	DCO Work No(s).	Purpose for which the land is required:
03-49	1A and 1C	<p>Permanent acquisition required for:</p> <p>Construction of an improved section of the existing M2 and the improvement works to the A2, including</p> <ul style="list-style-type: none"> - improvement works to the three-lane southbound carriageway of the existing M2, with widening to four-lane carriageway - improvement works to the three-lane northbound carriageway of the existing M2, with widening to four-lane carriageway - improvement works to the eastbound carriageway of the existing A2 mainline - improvement works to the westbound carriageway of the existing A2 mainline <p>Construction of the new A2 eastbound link road, including</p> <ul style="list-style-type: none"> - construction of a new section of highway of two-lane link road, between the eastbound carriageway of the existing A2 mainline and the northbound carriageway of the existing A289 - construction of a new public right of way between Park Pale and Shorne Woods
03-50	1C	<p>Permanent acquisition required for:</p> <p>Construction of the new A2 eastbound link road, including</p> <ul style="list-style-type: none"> - construction of a new section of highway of two-lane link road, between the eastbound carriageway of the existing A2 mainline and the northbound carriageway of the existing A289 - construction of a new public right of way between Park Pale and Shorne Woods
03-51	1C, MU1, MU2 and ULH16	<p>Permanent acquisition required for:</p> <p>Construction of a new private means of access to Park Pale business park</p> <p>Utility works, including the installation or diversion of underground utilities within a multi-utility corridor</p> <p>The establishment of a temporary utilities logistic hub for facilitating utility works</p>
03-52	1C, MU1, MU2 and ULH16	<p>Permanent acquisition required for:</p> <p>Construction of a new private means of access to Park Pale business park</p> <p>Utility works, including the installation or diversion of underground utilities within a multi-utility corridor</p> <p>The establishment of a temporary utilities logistic hub for facilitating utility works</p>
03-53	1C, 1I, 1O, E3, MU1, MU2 and ULH16	<p>Permanent acquisition required for:</p> <p>Construction of a new private means of access to Park Pale business park and a new public right of way between Park Pale and Shorne Woods</p> <p>Construction of a new private means of access from Park Pale to the new drainage infiltration basin</p> <p>Construction of a new public right of way between Park Pale and the existing footpath NS161</p> <p>Implementation of environmental mitigation works to create a site for ancient woodland planting compensation, including the construction of a new bat barn structure</p>

Table 1: Permanent Acquisition of Land - by plot number

Land plans plot ref.	DCO Work No(s).	Purpose for which the land is required:
03-53 Cont'd		Utility works, including the installation or diversion of underground utilities within a multi-utility corridor and the installation of a new substation Utility works, including the installation or diversion of underground utilities within a multi-utility corridor The establishment of a temporary utilities logistic hub for facilitating utility works
03-54	1I, 1O, E3, G1a, MU1, MU2, OSC1 and ULH16	Permanent acquisition required for: Construction of a new private means of access from Park Pale to the new drainage infiltration basin Construction of a new public right of way between Park Pale and the existing footpath NS161 Implementation of environmental mitigation works to create a site for ancient woodland planting compensation, including the construction of a new bat barn structure Installation of a medium-pressure gas pipeline Utility works, including the installation or diversion of underground utilities within a multi-utility corridor Implementation of new open space at Shorne Woods country park The establishment of a temporary utilities logistic hub for facilitating utility works
03-55	1K	Permanent acquisition required for: Construction of a new public right of way from drainage pond to the improved public right of way south of the improved A2 mainline, and a new private means of access to the drainage pond
03-56	1C and MU1	Permanent acquisition required for: Construction of the new A2 eastbound link road, including - construction of a new section of highway of two-lane link road, between the eastbound carriageway of the existing A2 mainline and the northbound carriageway of the existing A289 - construction of a new public right of way between Park Pale and Shorne Woods Utility works, including the installation or diversion of underground utilities within a multi-utility corridor
03-57	1C	Permanent acquisition required for: Construction of the new A2 eastbound link road, including a new section of highway of two-lane link road, between the eastbound carriageway of the existing A2 mainline and the northbound carriageway of the existing A289
03-58	1F, 1K and MU3	Permanent acquisition required for: Construction of the new A2 westbound link road, including a new section of highway, two-lane single carriageway, between the southbound carriageway of the existing A289 and the westbound carriageway of the existing A2 mainline

Table 1: Permanent Acquisition of Land - by plot number

Land plans plot ref.	DCO Work No(s).	Purpose for which the land is required:
03-58 Cont'd		Construction of a new public right of way from drainage pond to the improved public right of way south of the improved A2 mainline, and a new private means of access to the drainage pond Utility works, including the installation or diversion of underground utilities within a multi-utility corridor
03-59	1C	Permanent acquisition required for: Construction of the new A2 eastbound link road, including - construction of a new section of highway of two-lane link road, between the eastbound carriageway of the existing A2 mainline and the northbound carriageway of the existing A289 - construction of a new public right of way between Park Pale and Shorne Woods
03-60	1J	Permanent acquisition required for: Construction of an improved drainage infiltration basin with associated drainage facilities.
03-61	1F	Permanent acquisition required for: Construction of the new A2 westbound link road, including a new section of highway, two-lane single carriageway, between the southbound carriageway of the existing A289 and the westbound carriageway of the existing A2 mainline
03-62	1C	Permanent acquisition required for: Construction of a new public right of way between Park Pale and Shorne Woods
03-63	1C	Permanent acquisition required for: Construction of the new A2 eastbound link road, including a new section of highway of two-lane link road, between the eastbound carriageway of the existing A2 mainline and the northbound carriageway of the existing A289
03-64	1C	Permanent acquisition required for: Construction of the new A2 eastbound link road, including - construction of a new section of highway of two-lane link road, between the eastbound carriageway of the existing A2 mainline and the northbound carriageway of the existing A289 - construction of a new public right of way between Park Pale and Shorne Woods
03-65	1C and MU1	Permanent acquisition required for: Construction of a new public right of way between Park Pale and Shorne Woods Utility works, including the installation or diversion of underground utilities within a multi-utility corridor

Table 1: Permanent Acquisition of Land - by plot number

Land plans plot ref.	DCO Work No(s).	Purpose for which the land is required:
03-66	1C and MU1	Permanent acquisition required for: Construction of the new A2 eastbound link road, including - construction of a new section of highway of two-lane link road, between the eastbound carriageway of the existing A2 mainline and the northbound carriageway of the existing A289 - construction of a new public right of way between Park Pale and Shorne Woods Utility works, including the installation or diversion of underground utilities within a multi-utility corridor
03-67	1C and MU1	Permanent acquisition required for: Construction of the new A2 eastbound link road, including - construction of a new section of highway of two-lane link road, between the eastbound carriageway of the existing A2 mainline and the northbound carriageway of the existing A289 - construction of a new public right of way between Park Pale and Shorne Woods Utility works, including the installation or diversion of underground utilities within a multi-utility corridor
03-68	1C and MU1	Permanent acquisition required for: Construction of a new public right of way between Park Pale and Shorne Woods Utility works, including the installation or diversion of underground utilities within a multi-utility corridor
03-69	1C	Permanent acquisition required for: Construction of the new A2 eastbound link road, including - construction of a new section of highway of two-lane link road, between the eastbound carriageway of the existing A2 mainline and the northbound carriageway of the existing A289 - construction of a new public right of way between Park Pale and Shorne Woods
03-70	1F	Permanent acquisition required for: Construction of the new A2 westbound link road, including a new section of highway, two-lane single carriageway, between the southbound carriageway of the existing A289 and the westbound carriageway of the existing A2 mainline
03-71	1C	Permanent acquisition required for: Construction of the new A2 eastbound link road, including a new section of highway of two-lane link road, between the eastbound carriageway of the existing A2 mainline and the northbound carriageway of the existing A289
03-72	1K and MU3	Permanent acquisition required for: Construction of a new public right of way from drainage pond to the improved public right of way south of the improved A2 mainline, and a new private means of access to the drainage pond

Table 1: Permanent Acquisition of Land - by plot number

Land plans plot ref.	DCO Work No(s).	Purpose for which the land is required:
03-72 Cont'd		Utility works, including the installation or diversion of underground utilities within a multi-utility corridor
03-73	1J	Permanent acquisition required for: Construction of an improved drainage infiltration basin with associated drainage facilities.
03-74	1C	Permanent acquisition required for: Construction of the new A2 eastbound link road, including a new section of highway of two-lane link road, between the eastbound carriageway of the existing A2 mainline and the northbound carriageway of the existing A289
03-75	1C and MU1	Permanent acquisition required for: Construction of the new A2 eastbound link road, including - construction of a new section of highway of two-lane link road, between the eastbound carriageway of the existing A2 mainline and the northbound carriageway of the existing A289 - construction of a new public right of way between Park Pale and Shorne Woods Utility works, including the installation or diversion of underground utilities within a multi-utility corridor
03-76	1C and MU1	Permanent acquisition required for: Construction of the new A2 eastbound link road, including - construction of a new section of highway of two-lane link road, between the eastbound carriageway of the existing A2 mainline and the northbound carriageway of the existing A289 - construction of a new public right of way between Park Pale and Shorne Woods Utility works, including the installation or diversion of underground utilities within a multi-utility corridor
03-77	1C and MU1	Permanent acquisition required for: Construction of the new A2 eastbound link road, including - construction of a new section of highway of two-lane link road, between the eastbound carriageway of the existing A2 mainline and the northbound carriageway of the existing A289 - construction of a new public right of way between Park Pale and Shorne Woods Utility works, including the installation or diversion of underground utilities within a multi-utility corridor
03-78	1C and MU1	Permanent acquisition required for: Construction of the new A2 eastbound link road, including - construction of a new section of highway of two-lane link road, between the eastbound carriageway of the existing A2 mainline and the northbound carriageway of the existing A289 - construction of a new public right of way between Park Pale and Shorne Woods

Table 1: Permanent Acquisition of Land - by plot number

Land plans plot ref.	DCO Work No(s).	Purpose for which the land is required:
03-78 Cont'd		Utility works, including the installation or diversion of underground utilities within a multi-utility corridor
03-79	1C and MU1	Permanent acquisition required for: Construction of a new public right of way between Park Pale and Shorne Woods Utility works, including the installation or diversion of underground utilities within a multi-utility corridor
03-81	1C, 1I and MU1	Permanent acquisition required for: Construction of the new A2 eastbound link road, including - construction of a new section of highway of two-lane link road, between the eastbound carriageway of the existing A2 mainline and the northbound carriageway of the existing A289 - construction of a new public right of way between Park Pale and Shorne Woods Construction of a new private means of access from Park Pale to the new drainage infiltration basin Utility works, including the installation or diversion of underground utilities within a multi-utility corridor
03-82	1C and MU1	Permanent acquisition required for: Construction of a new public right of way between Park Pale and Shorne Woods Utility works, including the installation or diversion of underground utilities within a multi-utility corridor
03-83	1C	Permanent acquisition required for: Construction of a new public right of way between Park Pale and Shorne Woods
03-84	1I, E3 and MU1	Permanent acquisition required for: Construction of a new private means of access from Park Pale to the new drainage infiltration basin Implementation of environmental mitigation works to create a site for ancient woodland planting compensation, including the construction of a new bat barn structure Utility works, including the installation or diversion of underground utilities within a multi-utility corridor
03-85	E3 and OSC1	Permanent acquisition required for: Implementation of environmental mitigation works to create a site for ancient woodland planting compensation, including the construction of a new bat barn structure Implementation of new open space at Shorne Woods country park
03-86	E3	Permanent acquisition required for: Implementation of environmental mitigation works to create a site for ancient woodland planting compensation, including the construction of a new bat barn structure

Table 1: Permanent Acquisition of Land - by plot number

Land plans plot ref.	DCO Work No(s).	Purpose for which the land is required:
03-88	1C and MU1	Permanent acquisition required for: Construction of a new public right of way between Park Pale and Shorne Woods Utility works, including the installation or diversion of underground utilities within a multi-utility corridor
03-89	1C	Permanent acquisition required for: Construction of the new A2 eastbound link road, including a new section of highway of two-lane link road, between the eastbound carriageway of the existing A2 mainline and the northbound carriageway of the existing A289
03-90	1A	Permanent acquisition required for: Improvement works to the three-lane northbound carriageway of the existing M2, with widening to four-lane carriageway
03-91	E3	Permanent acquisition required for: Implementation of environmental mitigation works to create a site for ancient woodland planting compensation, including the construction of a new bat barn structure
03-92	E3	Permanent acquisition required for: Implementation of environmental mitigation works to create a site for ancient woodland planting compensation, including the construction of a new bat barn structure
03-93	E3	Permanent acquisition required for: Implementation of environmental mitigation works to create a site for ancient woodland planting compensation, including the construction of a new bat barn structure
03-94	E3	Permanent acquisition required for: Implementation of environmental mitigation works to create a site for ancient woodland planting compensation, including the construction of a new bat barn structure
03-95	1A and 1B	Permanent acquisition required for: Construction of an improved section of the existing M2 and the improvement works to the A2, including - improvement works to the three-lane southbound carriageway of the existing M2, with widening to four-lane carriageway - improvement works to the three-lane northbound carriageway of the existing M2, with widening to four-lane carriageway Improvement of the existing single-lane carriageway, between the northbound carriageway of the improved M2 road and the northbound carriageway of the existing A289
03-97	1A	Permanent acquisition required for: Improvement works to the three-lane southbound carriageway of the existing M2, with widening to four-lane carriageway

Table 1: Permanent Acquisition of Land - by plot number

Land plans plot ref.	DCO Work No(s).	Purpose for which the land is required:
03-99	1B	Permanent acquisition required for: Improvement of the existing single-lane carriageway, between the northbound carriageway of the improved M2 road and the northbound carriageway of the existing A289
03-100	1B	Permanent acquisition required for: Improvement of the existing single-lane carriageway, between the northbound carriageway of the improved M2 road and the northbound carriageway of the existing A289
03-101	E3	Permanent acquisition required for: Implementation of environmental mitigation works to create a site for ancient woodland planting compensation, including the construction of a new bat barn structure
03-102	E3	Permanent acquisition required for: Implementation of environmental mitigation works to create a site for ancient woodland planting compensation, including the construction of a new bat barn structure
03-103	1B	Permanent acquisition required for: Improvement of the existing single-lane carriageway, between the northbound carriageway of the improved M2 road and the northbound carriageway of the existing A289
03-104	1B	Permanent acquisition required for: Improvement of the existing single-lane carriageway, between the northbound carriageway of the improved M2 road and the northbound carriageway of the existing A289
03-105	1A and 1B	Permanent acquisition required for: Improvement works to the three-lane northbound carriageway of the existing M2, with widening to four-lane carriageway Improvement of the existing single-lane carriageway, between the northbound carriageway of the improved M2 road and the northbound carriageway of the existing A289
03-106	1B	Permanent acquisition required for: Improvement of the existing single-lane carriageway, between the northbound carriageway of the improved M2 road and the northbound carriageway of the existing A289
03-107	1B	Permanent acquisition required for: Improvement of the existing single-lane carriageway, between the northbound carriageway of the improved M2 road and the northbound carriageway of the existing A289

Table 1: Permanent Acquisition of Land - by plot number

Land plans plot ref.	DCO Work No(s).	Purpose for which the land is required:
03-108	1A	Permanent acquisition required for: Improvement works to the three-lane southbound carriageway of the existing M2, with widening to four-lane carriageway
03-109	1A	Permanent acquisition required for: Improvement works to the three-lane southbound carriageway of the existing M2, with widening to four-lane carriageway
03-110	MU1	Permanent acquisition required for: Utility works, including the installation or diversion of underground utilities within a multi-utility corridor
03-111	1B	Permanent acquisition required for: Improvement of the existing single-lane carriageway, between the northbound carriageway of the improved M2 road and the northbound carriageway of the existing A289
03-113	MU1	Permanent acquisition required for: Utility works, including the installation or diversion of underground utilities within a multi-utility corridor
03-114	1A	Permanent acquisition required for: Improvement works to the three-lane southbound carriageway of the existing M2, with widening to four-lane carriageway
03-115	1A	Permanent acquisition required for: Improvement works to the three-lane southbound carriageway of the existing M2, with widening to four-lane carriageway
03-116	1A and 1B	Permanent acquisition required for: Construction of an improved section of the existing M2 and the improvement works to the A2, including - improvement works to the three-lane southbound carriageway of the existing M2, with widening to four-lane carriageway - improvement works to the three-lane northbound carriageway of the existing M2, with widening to four-lane carriageway Improvement of the existing single-lane carriageway, between the northbound carriageway of the improved M2 road and the northbound carriageway of the existing A289
03-117	1A	Permanent acquisition required for: Improvement works to the three-lane southbound carriageway of the existing M2, with widening to four-lane carriageway
03-118	1A	Permanent acquisition required for: Improvement works to the three-lane southbound carriageway of the existing M2, with widening to four-lane carriageway

Table 1: Permanent Acquisition of Land - by plot number

Land plans plot ref.	DCO Work No(s).	Purpose for which the land is required:
03-119	1A	Permanent acquisition required for: Improvement works to the three-lane northbound carriageway of the existing M2, with widening to four-lane carriageway
03-120	1A and 1B	Permanent acquisition required for: Construction of an improved section of the existing M2 and the improvement works to the A2, including - improvement works to the three-lane southbound carriageway of the existing M2, with widening to four-lane carriageway - improvement works to the three-lane northbound carriageway of the existing M2, with widening to four-lane carriageway Improvement of the existing single-lane carriageway, between the southbound carriageway of the existing A289 and the southbound carriageway of the improved M2 road
03-121	1A	Permanent acquisition required for: Improvement works to the three-lane northbound carriageway of the existing M2, with widening to four-lane carriageway
03-122	1A and 1B	Permanent acquisition required for: Improvement works to the three-lane southbound carriageway of the existing M2, with widening to four-lane carriageway Improvement of the existing single-lane carriageway, between the southbound carriageway of the existing A289 and the southbound carriageway of the improved M2 road
03-123	1A and 1B	Permanent acquisition required for: Construction of an improved section of the existing M2 and the improvement works to the A2, including - improvement works to the three-lane southbound carriageway of the existing M2, with widening to four-lane carriageway - improvement works to the three-lane northbound carriageway of the existing M2, with widening to four-lane carriageway Improvement of the existing single-lane carriageway, between the southbound carriageway of the existing A289 and the southbound carriageway of the improved M2 road
03-124	1A and 1B	Permanent acquisition required for: Improvement works to the three-lane southbound carriageway of the existing M2, with widening to four-lane carriageway Improvement of the existing single-lane carriageway, between the southbound carriageway of the existing A289 and the southbound carriageway of the improved M2 road
03-125	1A and 1B	Permanent acquisition required for: Improvement works to the three-lane southbound carriageway of the existing M2, with widening to four-lane carriageway Improvement of the existing single-lane carriageway, between the southbound carriageway of the existing A289 and the southbound carriageway of the improved M2 road

Table 1: Permanent Acquisition of Land - by plot number

Land plans plot ref.	DCO Work No(s).	Purpose for which the land is required:
03-126	1B and MU1	Permanent acquisition required for: Improvement of the existing single-lane carriageway, between the southbound carriageway of the existing A289 and the southbound carriageway of the improved M2 road Utility works, including the installation or diversion of underground utilities within a multi-utility corridor
03-127	1B and MU1	Permanent acquisition required for: Improvement of the existing single-lane carriageway, between the southbound carriageway of the existing A289 and the southbound carriageway of the improved M2 road Utility works, including the installation or diversion of underground utilities within a multi-utility corridor
03-128	1B	Permanent acquisition required for: Improvement of the existing single-lane carriageway, between the southbound carriageway of the existing A289 and the southbound carriageway of the improved M2 road
03-129	1B	Permanent acquisition required for: Improvement of the existing single-lane carriageway, between the southbound carriageway of the existing A289 and the southbound carriageway of the improved M2 road
03-130	1B	Permanent acquisition required for: Improvement of the existing single-lane carriageway, between the southbound carriageway of the existing A289 and the southbound carriageway of the improved M2 road
03-131	1B	Permanent acquisition required for: Improvement of the existing single-lane carriageway, between the southbound carriageway of the existing A289 and the southbound carriageway of the improved M2 road
03-132	1B	Permanent acquisition required for: Improvement of the existing single-lane carriageway, between the southbound carriageway of the existing A289 and the southbound carriageway of the improved M2 road
03-133	1B	Permanent acquisition required for: Improvement of the existing single-lane carriageway, between the southbound carriageway of the existing A289 and the southbound carriageway of the improved M2 road

Table 1: Permanent Acquisition of Land - by plot number

Land plans plot ref.	DCO Work No(s).	Purpose for which the land is required:
03-134	1B	Permanent acquisition required for: Improvement of the existing single-lane carriageway, between the southbound carriageway of the existing A289 and the southbound carriageway of the improved M2 road
03-136	1B	Permanent acquisition required for: Improvement of the existing single-lane carriageway, between the southbound carriageway of the existing A289 and the southbound carriageway of the improved M2 road
03-138	1B	Permanent acquisition required for: Improvement of the existing single-lane carriageway, between the southbound carriageway of the existing A289 and the southbound carriageway of the improved M2 road
03-145	1C	Permanent acquisition required for: Construction of the new A2 eastbound link road, including a new section of highway of two-lane link road, between the eastbound carriageway of the existing A2 mainline and the northbound carriageway of the existing A289
03-147	1A	Permanent acquisition required for: Improvement works to the three-lane northbound carriageway of the existing M2, with widening to four-lane carriageway
03-148	1A	Permanent acquisition required for: Construction of an improved section of the existing M2 and the improvement works to the A2, including - improvement works to the three-lane southbound carriageway of the existing M2, with widening to four-lane carriageway - improvement works to the three-lane northbound carriageway of the existing M2, with widening to four-lane carriageway
03-149	1A	Permanent acquisition required for: Improvement works to the three-lane northbound carriageway of the existing M2, with widening to four-lane carriageway
03-150	1C	Permanent acquisition required for: Construction of the new A2 eastbound link road, including a new section of highway of two-lane link road, between the eastbound carriageway of the existing A2 mainline and the northbound carriageway of the existing A289
03-151	1C	Permanent acquisition required for: Construction of the new A2 eastbound link road, including a new section of highway of two-lane link road, between the eastbound carriageway of the existing A2 mainline and the northbound carriageway of the existing A289

Table 1: Permanent Acquisition of Land - by plot number

Land plans plot ref.	DCO Work No(s).	Purpose for which the land is required:
03-152	1J	Permanent acquisition required for: Construction of an improved drainage infiltration basin with associated drainage facilities.
04-01	2S	Permanent acquisition required for: Improvement of the westbound carriageway of the existing A2
04-02	2S	Permanent acquisition required for: Improvement of the eastbound and westbound carriageways of the existing A2
04-04	2O and G1b	Permanent acquisition required for: Construction of a new public right of way connecting Thong Lane bridge over the improved A2 mainline to Thong Lane bridge over A122 Lower Thames Crossing Installation of a medium-pressure gas pipeline
04-05	1G and 2A	Permanent acquisition required for: Construction of the new A122 Lower Thames Crossing link road, including a new highway, one lane single carriageway, between the new A2 westbound link road and the new link road between the westbound carriageway of the improved A2 mainline and the northbound carriageway of the new A122 Lower Thames Crossing Construction of the new A122 Lower Thames Crossing link roads, including construction of a new highway, three-lane single carriageway, between the westbound carriageway of the improved A2 mainline and the northbound carriageway of the new A122 Lower Thames Crossing
04-06	2S	Permanent acquisition required for: Improvement of the eastbound and westbound carriageways of the existing A2
04-09	1A, 1E, 1F, 1G, 1H, 2A, 2D, 2U, 2V, MU12 and MU9	Permanent acquisition required for: Construction of a new section of highway with two-lane single carriageway, between the westbound carriageway of the improved A2 mainline and the northbound carriageway of the new A122 Lower Thames Crossing Construction of a section of the new local road between Halfpence Lane roundabout and Thong Lane bridge, including - construction of a new section of highway local road, with one-lane single carriageway, between the existing Halfpence Lane roundabout and Thong lane bridge - construction of a section of a new public right of way from Halfpence Lane roundabout to Thong Lane Construction of the new A2 westbound link road, including a new section of highway, two-lane single carriageway, between the southbound carriageway of the existing A289 and the westbound carriageway of the existing A2 mainline Construction of the new A122 Lower Thames Crossing link road, including a new highway, one lane single carriageway, between the new A2 westbound link road and the new link road between the westbound carriageway of the improved A2 mainline and the northbound carriageway of the new A122 Lower Thames Crossing

Table 1: Permanent Acquisition of Land - by plot number

Land plans plot ref.	DCO Work No(s).	Purpose for which the land is required:
04-09 Cont'd		<p>Construction of a new bridge to carry the realigned Thong Lane over the improved section of the A2 mainline, including</p> <ul style="list-style-type: none"> - construction of a new bridge to carry the realigned Thong Lane over the improved A2 mainline and A122 Lower Thames Crossing link roads - construction of a new highway local road over Thong Lane - construction of a new public right of way along the verge of the realigned Thong Lane <p>Construction of the new A122 Lower Thames Crossing link roads, including construction of a new highway, three-lane single carriageway, between the westbound carriageway of the improved A2 mainline and the northbound carriageway of the new A122 Lower Thames Crossing</p> <p>Construction of the new A2 link roads, including</p> <ul style="list-style-type: none"> - construction of a new highway, two-lane single carriageway, between the new westbound A2 link road and the westbound carriageway of the improved A2 mainline - construction of a new highway, one-lane single carriageway, between the westbound carriageway of the new A2 link road and the new Cobham roundabout <p>Construction of a section of the new highway local road, one-lane single carriageway, between the Thong Lane bridge over the A2 and the new Cobham roundabout</p> <p>Construction of a section of a new public right of way from Thong Lane bridge over the A2 to Henhurst roundabout</p> <p>Utility works, including the installation or diversion of underground utilities within a multi-utility corridor</p>
04-10	2A, 2B, 2C, 2O, CA2 and G1b	<p>Permanent acquisition required for:</p> <p>Construction of the new A122 Lower Thames Crossing link roads, including construction of a new highway, two-lane single carriageway, between the eastbound carriageway of the improved A2 mainline and the southbound carriageway of the new A122 Lower Thames Crossing</p> <p>Construction of an improved section of the A2 mainline, including construction of a new highway, two-lane single carriageway, between the eastbound carriageway of the improved A2 mainline and the new A2 eastbound link road</p> <p>Construction of the new A122 Lower Thames Crossing Link Road, including a new highway, one-lane single carriageway, between the southbound carriageway of the new A122 Lower Thames Crossing and the eastbound carriageway of the new A2 link road</p> <p>Construction of a new public right of way connecting Thong Lane bridge over the improved A2 mainline to Thong Lane bridge over A122 Lower Thames Crossing</p> <p>Temporary construction compound at surface for facilitating main works</p> <p>Installation of a medium-pressure gas pipeline</p>
04-11	1A, 1G, 1H, 2A, 2S and MU12	<p>Permanent acquisition required for:</p> <p>Construction of an improved section of the existing M2 and the improvement works to the A2, including</p> <ul style="list-style-type: none"> - improvement works to the westbound carriageway of the existing A2 mainline - construction of a new section of highway with two-lane single carriageway, between the westbound carriageway of the improved A2 mainline and the northbound carriageway of the new A122 Lower Thames Crossing <p>Construction of the new A122 Lower Thames Crossing link road, including a new highway, one lane single carriageway, between the new A2 westbound link road and the new link road between the westbound carriageway of the improved A2 mainline and the northbound carriageway of the new A122 Lower Thames Crossing</p>

Table 1: Permanent Acquisition of Land - by plot number

Land plans plot ref.	DCO Work No(s).	Purpose for which the land is required:
04-11 Cont'd		<p>Construction of a new bridge to carry the realigned Thong Lane over the improved section of the A2 mainline, including</p> <ul style="list-style-type: none"> - construction of a new bridge to carry the realigned Thong Lane over the improved A2 mainline and A122 Lower Thames Crossing link roads - construction of a new highway local road over Thong Lane - construction of a new public right of way along the verge of the realigned Thong Lane <p>Construction of the new A122 Lower Thames Crossing link roads, including construction of a new highway, three-lane single carriageway, between the westbound carriageway of the improved A2 mainline and the northbound carriageway of the new A122 Lower Thames Crossing</p> <p>Improvement of the westbound carriageway of the existing A2</p> <p>Utility works, including the installation or diversion of underground utilities within a multi-utility corridor</p>
04-13	2A, 2B and 2C	<p>Permanent acquisition required for:</p> <p>Construction of the new A122 Lower Thames Crossing link roads, including construction of a new highway, two-lane single carriageway, between the eastbound carriageway of the improved A2 mainline and the southbound carriageway of the new A122 Lower Thames Crossing</p> <p>Construction of an improved section of the A2 mainline, including construction of a new highway, two-lane single carriageway, between the eastbound carriageway of the improved A2 mainline and the new A2 eastbound link road</p> <p>Construction of the new A122 Lower Thames Crossing Link Road, including a new highway, one-lane single carriageway, between the southbound carriageway of the new A122 Lower Thames Crossing and the eastbound carriageway of the new A2 link road</p>
04-15	2S	<p>Permanent acquisition required for:</p> <p>Improvement of the eastbound carriageway of the existing A2</p>
04-18	2S	<p>Permanent acquisition required for:</p> <p>Improvement of the eastbound carriageway of the existing A2</p>
04-19	1A, 1C, 1H, 2A, 2B, 2C, 2S, G1b and MU12	<p>Permanent acquisition required for:</p> <p>Construction of an improved section of the existing M2 and the improvement works to the A2, including</p> <ul style="list-style-type: none"> - improvement works to the eastbound carriageway of the existing A2 mainline - improvement works to the westbound carriageway of the existing A2 mainline - construction of a new section of highway with two-lane single carriageway, between the southbound carriageway of the new A122 Lower Thames Crossing and the eastbound carriageway of the improved A2 <p>Construction of the new A2 eastbound link road, including a new section of highway of two-lane link road, between the eastbound carriageway of the existing A2 mainline and the northbound carriageway of the existing A289</p> <p>Construction of a new bridge to carry the realigned Thong Lane over the improved section of the A2 mainline, including</p> <ul style="list-style-type: none"> - construction of a new bridge to carry the realigned Thong Lane over the improved A2 mainline and A122 Lower Thames Crossing link roads - construction of a new highway local road over Thong Lane - construction of a new public right of way along the verge of the realigned Thong Lane

Table 1: Permanent Acquisition of Land - by plot number

Land plans plot ref.	DCO Work No(s).	Purpose for which the land is required:
04-19 Cont'd		<p>Construction of the new A122 Lower Thames Crossing link roads, including construction of a new highway, two-lane single carriageway, between the eastbound carriageway of the improved A2 mainline and the southbound carriageway of the new A122 Lower Thames Crossing</p> <p>Construction of an improved section of the A2 mainline, including construction of a new highway, two-lane single carriageway, between the eastbound carriageway of the improved A2 mainline and the new A2 eastbound link road</p> <p>Construction of the new A122 Lower Thames Crossing Link Road, including a new highway, one-lane single carriageway, between the southbound carriageway of the new A122 Lower Thames Crossing and the eastbound carriageway of the new A2 link road</p> <p>Improvement of the eastbound and westbound carriageways of the existing A2</p> <p>Installation of a medium-pressure gas pipeline</p> <p>Utility works, including the installation or diversion of underground utilities within a multi-utility corridor</p>
04-20	2A and 2S	<p>Permanent acquisition required for:</p> <p>Construction of the new A122 Lower Thames Crossing link roads, including construction of a new highway, two-lane single carriageway, between the eastbound carriageway of the improved A2 mainline and the southbound carriageway of the new A122 Lower Thames Crossing</p> <p>Improvement of the eastbound carriageway of the existing A2</p>
04-21	1G and 2A	<p>Permanent acquisition required for:</p> <p>Construction of the new A122 Lower Thames Crossing link road, including a new highway, one lane single carriageway, between the new A2 westbound link road and the new link road between the westbound carriageway of the improved A2 mainline and the northbound carriageway of the new A122 Lower Thames Crossing</p> <p>Construction of the new A122 Lower Thames Crossing link roads, including construction of a new highway, three-lane single carriageway, between the westbound carriageway of the improved A2 mainline and the northbound carriageway of the new A122 Lower Thames Crossing</p>
04-22	2A, MUT2 and OH2	<p>Permanent acquisition required for:</p> <p>Construction of the new A122 Lower Thames Crossing link roads, including construction of a new highway, two-lane single carriageway, between the eastbound carriageway of the improved A2 mainline and the southbound carriageway of the new A122 Lower Thames Crossing</p> <p>Utility works, including the installation or diversion of underground utilities within a multi-utility corridor</p> <p>Overhead lines diversion works, including the removal of existing overhead lines and supports</p>
04-23	2A, 2B, 2C, 2O and CA2	<p>Permanent acquisition required for:</p> <p>Construction of the new A122 Lower Thames Crossing link roads, including construction of a new highway, two-lane single carriageway, between the eastbound carriageway of the improved A2 mainline and the southbound carriageway of the new A122 Lower Thames Crossing</p> <p>Construction of an improved section of the A2 mainline, including construction of a new highway, two-lane single carriageway, between the eastbound carriageway of the improved A2 mainline and the new A2 eastbound link road</p>

Table 1: Permanent Acquisition of Land - by plot number

Land plans plot ref.	DCO Work No(s).	Purpose for which the land is required:
04-23 Cont'd		<p>Construction of the new A122 Lower Thames Crossing Link Road, including a new highway, one-lane single carriageway, between the southbound carriageway of the new A122 Lower Thames Crossing and the eastbound carriageway of the new A2 link road</p> <p>Construction of a new public right of way connecting Thong Lane bridge over the improved A2 mainline to Thong Lane bridge over A122 Lower Thames Crossing</p> <p>Temporary construction compound at surface for facilitating main works</p>
04-24	2A and MUT2	<p>Permanent acquisition required for:</p> <p>Construction of the new A122 Lower Thames Crossing link roads, including construction of a new highway, two-lane single carriageway, between the eastbound carriageway of the improved A2 mainline and the southbound carriageway of the new A122 Lower Thames Crossing</p> <p>Utility works, including the installation or diversion of underground utilities within a multi-utility corridor</p>
04-26	1H, 1P, 2A, 2B, 2C, CA2, G1b, MU10, MU12, MUT1, MUT2 and OH2	<p>Permanent acquisition required for:</p> <p>Construction of the realigned Thong Lane over the improved section of the A2 mainline, including</p> <ul style="list-style-type: none"> - construction of a new highway local road over Thong Lane - construction of a new public right of way along the verge of the realigned Thong Lane <p>Construction of a new car park next to the realignment Thong Lane over the improved section of the A2 mainline</p> <p>Construction of the new A122 Lower Thames Crossing link roads, including construction of a new highway, two-lane single carriageway, between the eastbound carriageway of the improved A2 mainline and the southbound carriageway of the new A122 Lower Thames Crossing</p> <p>Construction of an improved section of the A2 mainline, including construction of a new highway, two-lane single carriageway, between the eastbound carriageway of the improved A2 mainline and the new A2 eastbound link road</p> <p>Construction of the new A122 Lower Thames Crossing Link Road, including a new highway, one-lane single carriageway, between the southbound carriageway of the new A122 Lower Thames Crossing and the eastbound carriageway of the new A2 link road</p> <p>Temporary construction compound at surface for facilitating main works</p> <p>Installation of a medium-pressure gas pipeline</p> <p>Utility works, including the installation or diversion of underground utilities within a multi-utility corridor</p> <p>Overhead lines diversion works, including the removal of existing overhead lines and supports</p>
04-27	2A, MUT2 and OH2	<p>Permanent acquisition required for:</p> <p>Construction of the new A122 Lower Thames Crossing link roads, including construction of a new highway, two-lane single carriageway, between the eastbound carriageway of the improved A2 mainline and the southbound carriageway of the new A122 Lower Thames Crossing</p> <p>Utility works, including the installation or diversion of underground utilities within a multi-utility corridor</p> <p>Overhead lines diversion works, including the removal of existing overhead lines and supports</p>

Table 1: Permanent Acquisition of Land - by plot number

Land plans plot ref.	DCO Work No(s).	Purpose for which the land is required:
04-29	1H, 2A, 2B, 2C, G1b, MU10, MU12, MUT1 and MUT2	<p>Permanent acquisition required for:</p> <p>Construction of the realigned Thong Lane over the improved section of the A2 mainline, including</p> <ul style="list-style-type: none"> - construction of a new highway local road over Thong Lane - construction of a new private means of access to access the Inn on the Lake from the new Thong Lane - construction of a new public right of way along the verge of the realigned Thong Lane <p>Construction of the new A122 Lower Thames Crossing link roads, including construction of a new highway, two-lane single carriageway, between the eastbound carriageway of the improved A2 mainline and the southbound carriageway of the new A122 Lower Thames Crossing</p> <p>Construction of an improved section of the A2 mainline, including construction of a new highway, two-lane single carriageway, between the eastbound carriageway of the improved A2 mainline and the new A2 eastbound link road</p> <p>Construction of the new A122 Lower Thames Crossing Link Road, including a new highway, one-lane single carriageway, between the southbound carriageway of the new A122 Lower Thames Crossing and the eastbound carriageway of the new A2 link road</p> <p>Installation of a medium-pressure gas pipeline</p> <p>Utility works, including the installation or diversion of underground utilities within a multi-utility corridor</p>
04-30	1A, 1H, 2A and MU12	<p>Permanent acquisition required for:</p> <p>Construction of a new section of highway with two-lane single carriageway, between the westbound carriageway of the improved A2 mainline and the northbound carriageway of the new A122 Lower Thames Crossing</p> <p>Construction of a new bridge to carry the realigned Thong Lane over the improved section of the A2 mainline, including</p> <ul style="list-style-type: none"> - construction of a new bridge to carry the realigned Thong Lane over the improved A2 mainline and A122 Lower Thames Crossing link roads - construction of a new highway local road over Thong Lane - construction of a new public right of way along the verge of the realigned Thong Lane <p>Construction of the new A122 Lower Thames Crossing link roads, including construction of a new highway, three-lane single carriageway, between the westbound carriageway of the improved A2 mainline and the northbound carriageway of the new A122 Lower Thames Crossing</p> <p>Utility works, including the installation or diversion of underground utilities within a multi-utility corridor</p>
04-31	1A, 1G, 1H, 2A and MU12	<p>Permanent acquisition required for:</p> <p>Construction of a new section of highway with two-lane single carriageway, between the westbound carriageway of the improved A2 mainline and the northbound carriageway of the new A122 Lower Thames Crossing</p> <p>Construction of the new A122 Lower Thames Crossing link road, including a new highway, one lane single carriageway, between the new A2 westbound link road and the new link road between the westbound carriageway of the improved A2 mainline and the northbound carriageway of the new A122 Lower Thames Crossing</p>

Table 1: Permanent Acquisition of Land - by plot number

Land plans plot ref.	DCO Work No(s).	Purpose for which the land is required:
04-31 Cont'd		<p>Construction of a new bridge to carry the realigned Thong Lane over the improved section of the A2 mainline, including</p> <ul style="list-style-type: none"> - construction of a new bridge to carry the realigned Thong Lane over the improved A2 mainline and A122 Lower Thames Crossing link roads - construction of a new highway local road over Thong Lane - construction of a new public right of way along the verge of the realigned Thong Lane <p>Construction of the new A122 Lower Thames Crossing link roads, including construction of a new highway, three-lane single carriageway, between the westbound carriageway of the improved A2 mainline and the northbound carriageway of the new A122 Lower Thames Crossing</p> <p>Utility works, including the installation or diversion of underground utilities within a multi-utility corridor</p>
04-32	2A	<p>Permanent acquisition required for:</p> <p>Construction of the new A122 Lower Thames Crossing link roads, including construction of a new highway, three-lane single carriageway, between the westbound carriageway of the improved A2 mainline and the northbound carriageway of the new A122 Lower Thames Crossing</p>
04-33	2S	<p>Permanent acquisition required for:</p> <p>Improvement of the westbound carriageway of the existing A2</p>
04-34	1A, 1H, 2S and MU12	<p>Permanent acquisition required for:</p> <p>Improvement works to the westbound carriageway of the existing A2 mainline</p> <p>Construction of a new bridge to carry the realigned Thong Lane over the improved section of the A2 mainline, including</p> <ul style="list-style-type: none"> - construction of a new bridge to carry the realigned Thong Lane over the improved A2 mainline and A122 Lower Thames Crossing link roads - construction of a new highway local road over Thong Lane - construction of a new public right of way along the verge of the realigned Thong Lane <p>Improvement of the westbound carriageway of the existing A2</p> <p>Utility works, including the installation or diversion of underground utilities within a multi-utility corridor</p>
04-35	1H, 1P, 2O, CA2, G1b, MU10, MU11, MUT1 and OH2	<p>Permanent acquisition required for:</p> <p>Construction of the realigned Thong Lane over the improved section of the A2 mainline, including</p> <ul style="list-style-type: none"> - construction of a new highway local road over Thong Lane - construction of a new public right of way along the verge of the realigned Thong Lane <p>Construction of a new car park next to the realignment Thong Lane over the improved section of the A2 mainline</p> <p>Construction of a new public right of way connecting Thong Lane bridge over the improved A2 mainline to Thong Lane bridge over A122 Lower Thames Crossing</p> <p>Temporary construction compound at surface for facilitating main works</p> <p>Installation of a medium-pressure gas pipeline</p> <p>Utility works, including the installation or diversion of underground utilities within a multi-utility corridor</p>

Table 1: Permanent Acquisition of Land - by plot number

Land plans plot ref.	DCO Work No(s).	Purpose for which the land is required:
04-35 Cont'd		<p>Utility works, including the installation or diversion of underground utilities within a multi-utility corridor and the installation of two new electrical substations</p> <p>Overhead lines diversion works, including the removal of existing overhead lines and supports</p>
04-36	1E, 2U, 2V, MU12 and MU9	<p>Permanent acquisition required for:</p> <p>Construction of a section of the new local road between Halfpence Lane roundabout and Thong Lane bridge, including</p> <ul style="list-style-type: none"> - construction of a new section of highway local road, with one-lane single carriageway, between the existing Halfpence Lane roundabout and Thong lane bridge - construction of a section of a new public right of way from Halfpence Lane roundabout to Thong Lane <p>Construction of a section of the new highway local road, one-lane single carriageway, between the Thong Lane bridge over the A2 and the new Cobham roundabout</p> <p>Construction of a section of a new public right of way from Thong Lane bridge over the A2 to Henhurst roundabout</p> <p>Utility works, including the installation or diversion of underground utilities within a multi-utility corridor</p>
04-39	1C, 1H, 2B, 2C, G1b and MU12	<p>Permanent acquisition required for:</p> <p>Construction of the new A2 eastbound link road, including a new section of highway of two-lane link road, between the eastbound carriageway of the existing A2 mainline and the northbound carriageway of the existing A289</p> <p>Construction of a new bridge to carry the realigned Thong Lane over the improved section of the A2 mainline, including</p> <ul style="list-style-type: none"> - construction of a new bridge to carry the realigned Thong Lane over the improved A2 mainline and A122 Lower Thames Crossing link roads - construction of a new highway local road over Thong Lane - construction of a new public right of way along the verge of the realigned Thong Lane <p>Construction of an improved section of the A2 mainline, including construction of a new highway, two-lane single carriageway, between the eastbound carriageway of the improved A2 mainline and the new A2 eastbound link road</p> <p>Construction of the new A122 Lower Thames Crossing Link Road, including a new highway, one-lane single carriageway, between the southbound carriageway of the new A122 Lower Thames Crossing and the eastbound carriageway of the new A2 link road</p> <p>Installation of a medium-pressure gas pipeline</p> <p>Utility works, including the installation or diversion of underground utilities within a multi-utility corridor</p>
04-40	1A, 1H, 2S and MU12	<p>Permanent acquisition required for:</p> <p>Improvement works to the westbound carriageway of the existing A2 mainline</p> <p>Construction of a new bridge to carry the realigned Thong Lane over the improved section of the A2 mainline, including</p> <ul style="list-style-type: none"> - construction of a new bridge to carry the realigned Thong Lane over the improved A2 mainline and A122 Lower Thames Crossing link roads - construction of a new highway local road over Thong Lane - construction of a new public right of way along the verge of the realigned Thong Lane

Table 1: Permanent Acquisition of Land - by plot number

Land plans plot ref.	DCO Work No(s).	Purpose for which the land is required:
04-40 Cont'd		Improvement of the westbound carriageway of the existing A2 Utility works, including the installation or diversion of underground utilities within a multi-utility corridor
04-41	1A, 1H, 2S and MU12	Permanent acquisition required for: Construction of an improved section of the existing M2 and the improvement works to the A2, including - improvement works to the eastbound carriageway of the existing A2 mainline - improvement works to the westbound carriageway of the existing A2 mainline Construction of a new bridge to carry the realigned Thong Lane over the improved section of the A2 mainline, including - construction of a new bridge to carry the realigned Thong Lane over the improved A2 mainline and A122 Lower Thames Crossing link roads - construction of a new highway local road over Thong Lane - construction of a new public right of way along the verge of the realigned Thong Lane Improvement of the westbound carriageway of the existing A2 Utility works, including the installation or diversion of underground utilities within a multi-utility corridor
04-43	1A, 1H and MU12	Permanent acquisition required for: Construction of a new section of highway with two-lane single carriageway, between the westbound carriageway of the improved A2 mainline and the northbound carriageway of the new A122 Lower Thames Crossing Construction of a new bridge to carry the realigned Thong Lane over the improved section of the A2 mainline, including - construction of a new bridge to carry the realigned Thong Lane over the improved A2 mainline and A122 Lower Thames Crossing link roads - construction of a new highway local road over Thong Lane - construction of a new public right of way along the verge of the realigned Thong Lane Utility works, including the installation or diversion of underground utilities within a multi-utility corridor
04-44	1A, 1H and MU12	Permanent acquisition required for: Construction of an improved section of the existing M2 and the improvement works to the A2, including - improvement works to the westbound carriageway of the existing A2 mainline - construction of a new section of highway with two-lane single carriageway, between the westbound carriageway of the improved A2 mainline and the northbound carriageway of the new A122 Lower Thames Crossing Construction of a new bridge to carry the realigned Thong Lane over the improved section of the A2 mainline, including - construction of a new bridge to carry the realigned Thong Lane over the improved A2 mainline and A122 Lower Thames Crossing link roads - construction of a new highway local road over Thong Lane - construction of a new public right of way along the verge of the realigned Thong Lane Utility works, including the installation or diversion of underground utilities within a multi-utility corridor

Table 1: Permanent Acquisition of Land - by plot number

Land plans plot ref.	DCO Work No(s).	Purpose for which the land is required:
04-47	1A and MUT1	Permanent acquisition required for: Construction of a new section of highway with two-lane single carriageway, between the westbound carriageway of the improved A2 mainline and the northbound carriageway of the new A122 Lower Thames Crossing Utility works, including the installation or diversion of underground utilities within a multi-utility corridor
04-48	1A and MUT1	Permanent acquisition required for: Construction of a new section of highway with two-lane single carriageway, between the westbound carriageway of the improved A2 mainline and the northbound carriageway of the new A122 Lower Thames Crossing Utility works, including the installation or diversion of underground utilities within a multi-utility corridor
04-49	1A, 1E, 1F, 1G, 1H, MU9 and MUT1	Permanent acquisition required for: Construction of a new section of highway with two-lane single carriageway, between the westbound carriageway of the improved A2 mainline and the northbound carriageway of the new A122 Lower Thames Crossing Construction of a new section of highway local road, with one-lane single carriageway, between the existing Halfpence Lane roundabout and Thong lane bridge Construction of the new A2 westbound link road, including a new section of highway, two-lane single carriageway, between the southbound carriageway of the existing A289 and the westbound carriageway of the existing A2 mainline Construction of the new A122 Lower Thames Crossing link road, including a new highway, one lane single carriageway, between the new A2 westbound link road and the new link road between the westbound carriageway of the improved A2 mainline and the northbound carriageway of the new A122 Lower Thames Crossing Construction of a new public right of way along the verge of the realigned Thong Lane Utility works, including the installation or diversion of underground utilities within a multi-utility corridor
04-50	1A and MUT1	Permanent acquisition required for: Construction of an improved section of the existing M2 and the improvement works to the A2, including - improvement works to the westbound carriageway of the existing A2 mainline - construction of a new section of highway with two-lane single carriageway, between the westbound carriageway of the improved A2 mainline and the northbound carriageway of the new A122 Lower Thames Crossing Utility works, including the installation or diversion of underground utilities within a multi-utility corridor

Table 1: Permanent Acquisition of Land - by plot number

Land plans plot ref.	DCO Work No(s).	Purpose for which the land is required:
04-51	1A, 1C, 2C and MUT1	<p>Permanent acquisition required for:</p> <p>Construction of an improved section of the existing M2 and the improvement works to the A2, including</p> <ul style="list-style-type: none"> - improvement works to the eastbound carriageway of the existing A2 mainline - improvement works to the westbound carriageway of the existing A2 mainline - construction of a new section of highway with two-lane single carriageway, between the southbound carriageway of the new A122 Lower Thames Crossing and the eastbound carriageway of the improved A2 <p>Construction of the new A2 eastbound link road, including a new section of highway of two-lane link road, between the eastbound carriageway of the existing A2 mainline and the northbound carriageway of the existing A289</p> <p>Construction of the new A122 Lower Thames Crossing Link Road, including a new highway, one-lane single carriageway, between the southbound carriageway of the new A122 Lower Thames Crossing and the eastbound carriageway of the new A2 link road</p> <p>Utility works, including the installation or diversion of underground utilities within a multi-utility corridor</p>
04-52	1A and MUT1	<p>Permanent acquisition required for:</p> <p>Improvement works to the westbound carriageway of the existing A2 mainline</p> <p>Utility works, including the installation or diversion of underground utilities within a multi-utility corridor</p>
04-53	1A and MUT1	<p>Permanent acquisition required for:</p> <p>Construction of a new section of highway with two-lane single carriageway, between the westbound carriageway of the improved A2 mainline and the northbound carriageway of the new A122 Lower Thames Crossing</p> <p>Utility works, including the installation or diversion of underground utilities within a multi-utility corridor</p>
04-54	E6 and OH2	<p>Permanent acquisition required for:</p> <p>Implementation of environmental mitigation works to create a site for protected species, including the construction of a new bat barn structure and new ecological ponds</p> <p>Overhead lines diversion works, including the removal of existing overhead lines and supports</p>
04-55	1A, 1C, 2C, G1a, G1b, MU10 and MUT1	<p>Permanent acquisition required for:</p> <p>Construction of an improved section of the existing M2 and the improvement works to the A2, including</p> <ul style="list-style-type: none"> - improvement works to the eastbound carriageway of the existing A2 mainline - improvement works to the westbound carriageway of the existing A2 mainline - construction of a new section of highway with two-lane single carriageway, between the southbound carriageway of the new A122 Lower Thames Crossing and the eastbound carriageway of the improved A2 <p>Construction of the new A2 eastbound link road, including a new section of highway of two-lane link road, between the eastbound carriageway of the existing A2 mainline and the northbound carriageway of the existing A289</p>

Table 1: Permanent Acquisition of Land - by plot number

Land plans plot ref.	DCO Work No(s).	Purpose for which the land is required:
04-55 Cont'd		<p>Construction of the new A122 Lower Thames Crossing Link Road, including a new highway, one-lane single carriageway, between the southbound carriageway of the new A122 Lower Thames Crossing and the eastbound carriageway of the new A2 link road</p> <p>Installation of a medium-pressure gas pipeline</p> <p>Utility works, including the installation or diversion of underground utilities within a multi-utility corridor</p>
04-56	2C, G1a, G1b, MU10 and MUT1	<p>Permanent acquisition required for:</p> <p>Construction of the new A122 Lower Thames Crossing Link Road, including a new highway, one-lane single carriageway, between the southbound carriageway of the new A122 Lower Thames Crossing and the eastbound carriageway of the new A2 link road</p> <p>Installation of a medium-pressure gas pipeline</p> <p>Utility works, including the installation or diversion of underground utilities within a multi-utility corridor</p>
04-57	1A, 1G and MUT1	<p>Permanent acquisition required for:</p> <p>Construction of a new section of highway with two-lane single carriageway, between the westbound carriageway of the improved A2 mainline and the northbound carriageway of the new A122 Lower Thames Crossing</p> <p>Construction of the new A122 Lower Thames Crossing link road, including a new highway, one lane single carriageway, between the new A2 westbound link road and the new link road between the westbound carriageway of the improved A2 mainline and the northbound carriageway of the new A122 Lower Thames Crossing</p> <p>Utility works, including the installation or diversion of underground utilities within a multi-utility corridor</p>
04-59	1A and MUT1	<p>Permanent acquisition required for:</p> <p>Construction of an improved section of the existing M2 and the improvement works to the A2, including</p> <ul style="list-style-type: none"> - improvement works to the eastbound carriageway of the existing A2 mainline - improvement works to the westbound carriageway of the existing A2 mainline - construction of a new section of highway with two-lane single carriageway, between the westbound carriageway of the improved A2 mainline and the northbound carriageway of the new A122 Lower Thames Crossing <p>Utility works, including the installation or diversion of underground utilities within a multi-utility corridor</p>
04-60	1A and MUT1	<p>Permanent acquisition required for:</p> <p>Construction of a new section of highway with two-lane single carriageway, between the westbound carriageway of the improved A2 mainline and the northbound carriageway of the new A122 Lower Thames Crossing</p> <p>Utility works, including the installation or diversion of underground utilities within a multi-utility corridor</p>

Table 1: Permanent Acquisition of Land - by plot number

Land plans plot ref.	DCO Work No(s).	Purpose for which the land is required:
04-62	1A	Permanent acquisition required for: Construction of a new section of highway with two-lane single carriageway, between the westbound carriageway of the improved A2 mainline and the northbound carriageway of the new A122 Lower Thames Crossing
04-64	1E, MU9 and MUT1	Permanent acquisition required for: Construction of a section of the new local road between Halfpence Lane roundabout and Thong Lane bridge, including - construction of a new section of highway local road, with one-lane single carriageway, between the existing Halfpence Lane roundabout and Thong lane bridge - construction of a section of a new public right of way from Halfpence Lane roundabout to Thong Lane Utility works, including the installation or diversion of underground utilities within a multi-utility corridor
04-65	1A	Permanent acquisition required for: Construction of a new section of highway with two-lane single carriageway, between the westbound carriageway of the improved A2 mainline and the northbound carriageway of the new A122 Lower Thames Crossing
04-66	1A, 1F, 1G, MU9 and MUT1	Permanent acquisition required for: Construction of a new section of highway with two-lane single carriageway, between the westbound carriageway of the improved A2 mainline and the northbound carriageway of the new A122 Lower Thames Crossing Construction of the new A2 westbound link road, including a new section of highway, two-lane single carriageway, between the southbound carriageway of the existing A289 and the westbound carriageway of the existing A2 mainline Construction of the new A122 Lower Thames Crossing link road, including a new highway, one lane single carriageway, between the new A2 westbound link road and the new link road between the westbound carriageway of the improved A2 mainline and the northbound carriageway of the new A122 Lower Thames Crossing Utility works, including the installation or diversion of underground utilities within a multi-utility corridor
04-67	1E, 1F, 1G, 1H, MU9 and MUT1	Permanent acquisition required for: Construction of a section of the new local road between Halfpence Lane roundabout and Thong Lane bridge, including - construction of a new section of highway local road, with one-lane single carriageway, between the existing Halfpence Lane roundabout and Thong lane bridge - construction of a section of a new public right of way from Halfpence Lane roundabout to Thong Lane Construction of the new A2 westbound link road, including a new section of highway, two-lane single carriageway, between the southbound carriageway of the existing A289 and the westbound carriageway of the existing A2 mainline Construction of the new A122 Lower Thames Crossing link road, including a new highway, one lane single carriageway, between the new A2 westbound link road and the new link road between the westbound carriageway of the improved A2 mainline and the northbound carriageway of the new A122 Lower Thames Crossing Construction of a new public right of way along the verge of the realigned Thong Lane Utility works, including the installation or diversion of underground utilities within a multi-utility corridor

Table 1: Permanent Acquisition of Land - by plot number

Land plans plot ref.	DCO Work No(s).	Purpose for which the land is required:
04-68	1F, 1G and MUT1	<p>Permanent acquisition required for:</p> <p>Construction of the new A2 westbound link road, including a new section of highway, two-lane single carriageway, between the southbound carriageway of the existing A289 and the westbound carriageway of the existing A2 mainline</p> <p>Construction of the new A122 Lower Thames Crossing link road, including a new highway, one lane single carriageway, between the new A2 westbound link road and the new link road between the westbound carriageway of the improved A2 mainline and the northbound carriageway of the new A122 Lower Thames Crossing</p> <p>Utility works, including the installation or diversion of underground utilities within a multi-utility corridor</p>
04-69	1A, 1F, 1G, 1H and MU9	<p>Permanent acquisition required for:</p> <p>Construction of an improved section of the existing M2 and the improvement works to the A2, including</p> <ul style="list-style-type: none"> - improvement works to the westbound carriageway of the existing A2 mainline - construction of a new section of highway with two-lane single carriageway, between the westbound carriageway of the improved A2 mainline and the northbound carriageway of the new A122 Lower Thames Crossing <p>Construction of the new A2 westbound link road, including a new section of highway, two-lane single carriageway, between the southbound carriageway of the existing A289 and the westbound carriageway of the existing A2 mainline</p> <p>Construction of the new A122 Lower Thames Crossing link road, including a new highway, one lane single carriageway, between the new A2 westbound link road and the new link road between the westbound carriageway of the improved A2 mainline and the northbound carriageway of the new A122 Lower Thames Crossing</p> <p>Construction of a new public right of way along the verge of the realigned Thong Lane</p> <p>Utility works, including the installation or diversion of underground utilities within a multi-utility corridor</p>
04-70	1H, MU10, MU11 and MUT1	<p>Permanent acquisition required for:</p> <p>Construction of the realigned Thong Lane over the improved section of the A2 mainline, including</p> <ul style="list-style-type: none"> - construction of a new highway local road over Thong Lane - construction of a new private means of access to access the Inn on the Lake from the new Thong Lane - construction of a new public right of way along the verge of the realigned Thong Lane <p>Utility works, including the installation or diversion of underground utilities within a multi-utility corridor</p>
04-71	1H, 2O, G1b, MU10 and MUT1	<p>Permanent acquisition required for:</p> <p>Construction of the realigned Thong Lane over the improved section of the A2 mainline, including</p> <ul style="list-style-type: none"> - construction of a new highway local road over Thong Lane - construction of a new public right of way along the verge of the realigned Thong Lane - construction of a new private means of access to the new proposed car park <p>Construction of a new public right of way connecting Thong Lane bridge over the improved A2 mainline to Thong Lane bridge over A122 Lower Thames Crossing</p> <p>Installation of a medium-pressure gas pipeline</p>

Table 1: Permanent Acquisition of Land - by plot number

Land plans plot ref.	DCO Work No(s).	Purpose for which the land is required:
04-71 Cont'd		Utility works, including the installation or diversion of underground utilities within a multi-utility corridor
04-73	1H, MU10 and MUT1	Permanent acquisition required for: Construction of the realigned Thong Lane over the improved section of the A2 mainline, including - construction of a new highway local road over Thong Lane - construction of a new private means of access to access the Inn on the Lake from the new Thong Lane - construction of a new public right of way along the verge of the realigned Thong Lane Utility works, including the installation or diversion of underground utilities within a multi-utility corridor
04-74	1H, G1b, MU10, MUT1 and MUT2	Permanent acquisition required for: Construction of the realigned Thong Lane over the improved section of the A2 mainline, including - construction of a new highway local road over Thong Lane - construction of a new private means of access to access the Inn on the Lake from the new Thong Lane - construction of a new public right of way along the verge of the realigned Thong Lane Installation of a medium-pressure gas pipeline Utility works, including the installation or diversion of underground utilities within a multi-utility corridor
04-75	1H, G1b, MU10 and MUT1	Permanent acquisition required for: Construction of a new private means of access to access the Inn on the Lake from the new realigned Thong Lane Installation of a medium-pressure gas pipeline Utility works, including the installation or diversion of underground utilities within a multi-utility corridor
04-76	1H, MU10, MU11 and MUT1	Permanent acquisition required for: Construction of the realigned Thong Lane over the improved section of the A2 mainline, including - construction of a new highway local road over Thong Lane - construction of a new private means of access to access the Inn on the Lake from the new Thong Lane - construction of a new public right of way along the verge of the realigned Thong Lane Utility works, including the installation or diversion of underground utilities within a multi-utility corridor
04-77	1H, MU10, MU11 and MUT1	Permanent acquisition required for: Construction of the realigned Thong Lane over the improved section of the A2 mainline, including - construction of a new highway local road over Thong Lane - construction of a new private means of access to access the Inn on the Lake from the new Thong Lane - construction of a new public right of way along the verge of the realigned Thong Lane

Table 1: Permanent Acquisition of Land - by plot number

Land plans plot ref.	DCO Work No(s).	Purpose for which the land is required:
04-77 Cont'd		Utility works, including the installation or diversion of underground utilities within a multi-utility corridor
04-78	1H, MU10 and MUT1	Permanent acquisition required for: Construction of the realigned Thong Lane over the improved section of the A2 mainline, including - construction of a new highway local road over Thong Lane - construction of a new private means of access to access the Inn on the Lake from the new Thong Lane - construction of a new public right of way along the verge of the realigned Thong Lane Utility works, including the installation or diversion of underground utilities within a multi-utility corridor
04-79	1H, G1b, MU10, MU11 and MUT1	Permanent acquisition required for: Construction of a new private means of access to access the Inn on the Lake from the new realigned Thong Lane Installation of a medium-pressure gas pipeline Utility works, including the installation or diversion of underground utilities within a multi-utility corridor
04-80	1H, MU10, MU11 and MUT1	Permanent acquisition required for: Construction of the realigned Thong Lane over the improved section of the A2 mainline, including - construction of a new highway local road over Thong Lane - construction of a new private means of access to access the Inn on the Lake from the new Thong Lane - construction of a new public right of way along the verge of the realigned Thong Lane Utility works, including the installation or diversion of underground utilities within a multi-utility corridor
04-81	1H, MU10, MU11 and MUT1	Permanent acquisition required for: Construction of the realigned Thong Lane over the improved section of the A2 mainline, including - construction of a new highway local road over Thong Lane - construction of a new private means of access to access the Inn on the Lake from the new Thong Lane - construction of a new public right of way along the verge of the realigned Thong Lane Utility works, including the installation or diversion of underground utilities within a multi-utility corridor
04-82	1C, 1H, 2C, G1a, G1b, MU10, MU11 and MUT1	Permanent acquisition required for: Construction of the new A2 eastbound link road, including a new section of highway of two-lane link road, between the eastbound carriageway of the existing A2 mainline and the northbound carriageway of the existing A289 Construction of a new private means of access to access the Inn on the Lake from the new realigned Thong Lane

Table 1: Permanent Acquisition of Land - by plot number

Land plans plot ref.	DCO Work No(s).	Purpose for which the land is required:
04-82 Cont'd		Construction of the new A122 Lower Thames Crossing Link Road, including a new highway, one-lane single carriageway, between the southbound carriageway of the new A122 Lower Thames Crossing and the eastbound carriageway of the new A2 link road Installation of a medium-pressure gas pipeline Utility works, including the installation or diversion of underground utilities within a multi-utility corridor
04-83	1H, MU10 and MUT1	Permanent acquisition required for: Construction of the realigned Thong Lane over the improved section of the A2 mainline, including - construction of a new highway local road over Thong Lane - construction of a new public right of way along the verge of the realigned Thong Lane Utility works, including the installation or diversion of underground utilities within a multi-utility corridor
04-84	1H, G1b, MU10 and MUT1	Permanent acquisition required for: Construction of the realigned Thong Lane over the improved section of the A2 mainline, including - construction of a new highway local road over Thong Lane - construction of a new public right of way along the verge of the realigned Thong Lane Installation of a medium-pressure gas pipeline Utility works, including the installation or diversion of underground utilities within a multi-utility corridor
04-85	1C, G1b, MU10 and MUT1	Permanent acquisition required for: Construction of the new A2 eastbound link road, including a new section of highway of two-lane link road, between the eastbound carriageway of the existing A2 mainline and the northbound carriageway of the existing A289 Installation of a medium-pressure gas pipeline Utility works, including the installation or diversion of underground utilities within a multi-utility corridor
04-86	1C, G1b and MU10	Permanent acquisition required for: Construction of the new A2 eastbound link road, including a new section of highway of two-lane link road, between the eastbound carriageway of the existing A2 mainline and the northbound carriageway of the existing A289 Installation of a medium-pressure gas pipeline Utility works, including the installation or diversion of underground utilities within a multi-utility corridor
04-87	1C, G1a, G1b, MU10 and MUT1	Permanent acquisition required for: Construction of the new A2 eastbound link road, including a new section of highway of two-lane link road, between the eastbound carriageway of the existing A2 mainline and the northbound carriageway of the existing A289

Table 1: Permanent Acquisition of Land - by plot number

Land plans plot ref.	DCO Work No(s).	Purpose for which the land is required:
04-87 Cont'd		Installation of a medium-pressure gas pipeline Utility works, including the installation or diversion of underground utilities within a multi-utility corridor
04-88	1H, G1b, MU10 and MUT1	Permanent acquisition required for: Construction of the realigned Thong Lane over the improved section of the A2 mainline, including - construction of a new highway local road over Thong Lane - construction of a new public right of way along the verge of the realigned Thong Lane - construction of a new public right of way in the access from Thong Lane Installation of a medium-pressure gas pipeline Utility works, including the installation or diversion of underground utilities within a multi-utility corridor
04-90	1E, 1F, 1H, MU9 and MUT1	Permanent acquisition required for: Construction of a new section of highway local road, with one-lane single carriageway, between the existing Halfpence Lane roundabout and Thong lane bridge Construction of the new A2 westbound link road, including a new section of highway, two-lane single carriageway, between the southbound carriageway of the existing A289 and the westbound carriageway of the existing A2 mainline Construction of a new public right of way along the verge of the realigned Thong Lane Utility works, including the installation or diversion of underground utilities within a multi-utility corridor
04-91	1E, 1F, 1H, MU9 and MUT1	Permanent acquisition required for: Construction of a section of the new local road between Halfpence Lane roundabout and Thong Lane bridge, including - construction of a new section of highway local road, with one-lane single carriageway, between the existing Halfpence Lane roundabout and Thong lane bridge - construction of a section of a new public right of way from Halfpence Lane roundabout to Thong Lane Construction of the new A2 westbound link road, including a new section of highway, two-lane single carriageway, between the southbound carriageway of the existing A289 and the westbound carriageway of the existing A2 mainline Construction of a new public right of way along the verge of the realigned Thong Lane Utility works, including the installation or diversion of underground utilities within a multi-utility corridor
04-95	1H, G1b, MU10 and MUT1	Permanent acquisition required for: Construction of the realigned Thong Lane over the improved section of the A2 mainline, including - construction of a new highway local road over Thong Lane - construction of a new public right of way along the verge of the realigned Thong Lane Installation of a medium-pressure gas pipeline

Table 1: Permanent Acquisition of Land - by plot number

Land plans plot ref.	DCO Work No(s).	Purpose for which the land is required:
04-95 Cont'd		Utility works, including the installation or diversion of underground utilities within a multi-utility corridor
04-97	1H, G1b, MU10 and MUT1	Permanent acquisition required for: Construction of the realigned Thong Lane over the improved section of the A2 mainline, including - construction of a new highway local road over Thong Lane - construction of a new public right of way along the verge of the realigned Thong Lane Installation of a medium-pressure gas pipeline Utility works, including the installation or diversion of underground utilities within a multi-utility corridor
04-102	1F, 1H, MU9 and MUT1	Permanent acquisition required for: Construction of the new A2 westbound link road, including a new section of highway, two-lane single carriageway, between the southbound carriageway of the existing A289 and the westbound carriageway of the existing A2 mainline Construction of a new public right of way along the verge of the realigned Thong Lane Utility works, including the installation or diversion of underground utilities within a multi-utility corridor
04-104	1F, 1H and MU9	Permanent acquisition required for: Construction of the new A2 westbound link road, including a new section of highway, two-lane single carriageway, between the southbound carriageway of the existing A289 and the westbound carriageway of the existing A2 mainline Construction of a new public right of way along the verge of the realigned Thong Lane Utility works, including the installation or diversion of underground utilities within a multi-utility corridor
04-105	1C, G1a, G1b, MU10, MU7 and MUT1	Permanent acquisition required for: Construction of the new A2 eastbound link road, including a new section of highway of two-lane link road, between the eastbound carriageway of the existing A2 mainline and the northbound carriageway of the existing A289 Installation of a medium-pressure gas pipeline Utility works, including the installation or diversion of underground utilities within a multi-utility corridor
04-106	1C and G1a	Permanent acquisition required for: Construction of the new A2 eastbound link road, including a new section of highway of two-lane link road, between the eastbound carriageway of the existing A2 mainline and the northbound carriageway of the existing A289 Installation of a medium-pressure gas pipeline

Table 1: Permanent Acquisition of Land - by plot number

Land plans plot ref.	DCO Work No(s).	Purpose for which the land is required:
04-107	1E, 1H and MU9	Permanent acquisition required for: Construction of a new section of highway local road, with one-lane single carriageway, between the existing Halfpence Lane roundabout and Thong lane bridge Construction of a new public right of way along the verge of the realigned Thong Lane Utility works, including the installation or diversion of underground utilities within a multi-utility corridor
04-110	1E, 1H and MU9	Permanent acquisition required for: Construction of a new section of highway local road, with one-lane single carriageway, between the existing Halfpence Lane roundabout and Thong lane bridge Construction of a new public right of way along the verge of the realigned Thong Lane Utility works, including the installation or diversion of underground utilities within a multi-utility corridor
04-111	1E, 1H and MU9	Permanent acquisition required for: Construction of a new section of highway local road, with one-lane single carriageway, between the existing Halfpence Lane roundabout and Thong lane bridge Construction of a new public right of way along the verge of the realigned Thong Lane Utility works, including the installation or diversion of underground utilities within a multi-utility corridor
04-112	1E and MU9	Permanent acquisition required for: Construction of a section of the new local road between Halfpence Lane roundabout and Thong Lane bridge, including - construction of a new section of highway local road, with one-lane single carriageway, between the existing Halfpence Lane roundabout and Thong lane bridge - construction of a section of a new public right of way from Halfpence Lane roundabout to Thong Lane Utility works, including the installation or diversion of underground utilities within a multi-utility corridor
04-113	1C and G1a	Permanent acquisition required for: Construction of the new A2 eastbound link road, including a new section of highway of two-lane link road, between the eastbound carriageway of the existing A2 mainline and the northbound carriageway of the existing A289 Installation of a medium-pressure gas pipeline

Table 1: Permanent Acquisition of Land - by plot number

Land plans plot ref.	DCO Work No(s).	Purpose for which the land is required:
04-114	1A, 1C and G1a	<p>Permanent acquisition required for:</p> <p>Construction of an improved section of the existing M2 and the improvement works to the A2, including</p> <ul style="list-style-type: none"> - improvement works to the eastbound carriageway of the existing A2 mainline - improvement works to the westbound carriageway of the existing A2 mainline - construction of a new section of highway with two-lane single carriageway, between the westbound carriageway of the improved A2 mainline and the northbound carriageway of the new A122 Lower Thames Crossing - construction of a new section of highway with two-lane single carriageway, between the southbound carriageway of the new A122 Lower Thames Crossing and the eastbound carriageway of the improved A2 <p>Construction of the new A2 eastbound link road, including a new section of highway of two-lane link road, between the eastbound carriageway of the existing A2 mainline and the northbound carriageway of the existing A289</p> <p>Installation of a medium-pressure gas pipeline</p>
04-115	1A	<p>Permanent acquisition required for:</p> <p>Construction of an improved section of the existing M2 and the improvement works to the A2, including</p> <ul style="list-style-type: none"> - improvement works to the eastbound carriageway of the existing A2 mainline - improvement works to the westbound carriageway of the existing A2 mainline - construction of a new section of highway with two-lane single carriageway, between the westbound carriageway of the improved A2 mainline and the northbound carriageway of the new A122 Lower Thames Crossing
04-116	1A, 1F, 1G and MU9	<p>Permanent acquisition required for:</p> <p>Construction of an improved section of the existing M2 and the improvement works to the A2, including</p> <ul style="list-style-type: none"> - improvement works to the westbound carriageway of the existing A2 mainline - construction of a new section of highway with two-lane single carriageway, between the westbound carriageway of the improved A2 mainline and the northbound carriageway of the new A122 Lower Thames Crossing <p>Construction of the new A2 westbound link road, including a new section of highway, two-lane single carriageway, between the southbound carriageway of the existing A289 and the westbound carriageway of the existing A2 mainline</p> <p>Construction of the new A122 Lower Thames Crossing link road, including a new highway, one lane single carriageway, between the new A2 westbound link road and the new link road between the westbound carriageway of the improved A2 mainline and the northbound carriageway of the new A122 Lower Thames Crossing</p> <p>Utility works, including the installation or diversion of underground utilities within a multi-utility corridor</p>
04-117	1E and MU9	<p>Permanent acquisition required for:</p> <p>Construction of a new section of highway local road, with one-lane single carriageway, between the existing Halfpence Lane roundabout and Thong lane bridge</p> <p>Utility works, including the installation or diversion of underground utilities within a multi-utility corridor</p>

Table 1: Permanent Acquisition of Land - by plot number

Land plans plot ref.	DCO Work No(s).	Purpose for which the land is required:
04-118	1E and MU9	Permanent acquisition required for: Construction of a new section of highway local road, with one-lane single carriageway, between the existing Halfpence Lane roundabout and Thong lane bridge Utility works, including the installation or diversion of underground utilities within a multi-utility corridor
04-119	1E and MU9	Permanent acquisition required for: Construction of a new section of highway local road, with one-lane single carriageway, between the existing Halfpence Lane roundabout and Thong lane bridge Utility works, including the installation or diversion of underground utilities within a multi-utility corridor
04-120	1E, 1F and MU9	Permanent acquisition required for: Construction of a new section of highway local road, with one-lane single carriageway, between the existing Halfpence Lane roundabout and Thong lane bridge Construction of the new A2 westbound link road, including a new section of highway, two-lane single carriageway, between the southbound carriageway of the existing A289 and the westbound carriageway of the existing A2 mainline Utility works, including the installation or diversion of underground utilities within a multi-utility corridor
04-121	1A, 1F, 1G and MU9	Permanent acquisition required for: Construction of an improved section of the existing M2 and the improvement works to the A2, including - improvement works to the westbound carriageway of the existing A2 mainline - construction of a new section of highway with two-lane single carriageway, between the westbound carriageway of the improved A2 mainline and the northbound carriageway of the new A122 Lower Thames Crossing Construction of the new A2 westbound link road, including a new section of highway, two-lane single carriageway, between the southbound carriageway of the existing A289 and the westbound carriageway of the existing A2 mainline Construction of the new A122 Lower Thames Crossing link road, including a new highway, one lane single carriageway, between the new A2 westbound link road and the new link road between the westbound carriageway of the improved A2 mainline and the northbound carriageway of the new A122 Lower Thames Crossing Utility works, including the installation or diversion of underground utilities within a multi-utility corridor
04-124	1E and MU9	Permanent acquisition required for: Construction of a new section of highway local road, with one-lane single carriageway, between the existing Halfpence Lane roundabout and Thong lane bridge Utility works, including the installation or diversion of underground utilities within a multi-utility corridor
04-125	1C	Permanent acquisition required for: Construction of the new A2 eastbound link road, including a new section of highway of two-lane link road, between the eastbound carriageway of the existing A2 mainline and the northbound carriageway of the existing A289

Table 1: Permanent Acquisition of Land - by plot number

Land plans plot ref.	DCO Work No(s).	Purpose for which the land is required:
04-126	1E and MU9	Permanent acquisition required for: Construction of a new section of highway local road, with one-lane single carriageway, between the existing Halfpence Lane roundabout and Thong lane bridge Utility works, including the installation or diversion of underground utilities within a multi-utility corridor
04-127	1E, 1F, 1G, MU3 and MU9	Permanent acquisition required for: Construction of a section of the new local road between Halfpence Lane roundabout and Thong Lane bridge, including - construction of a new section of highway local road, with one-lane single carriageway, between the existing Halfpence Lane roundabout and Thong lane bridge - construction of a section of a new public right of way from Halfpence Lane roundabout to Thong Lane Construction of the new A2 westbound link road, including a new section of highway, two-lane single carriageway, between the southbound carriageway of the existing A289 and the westbound carriageway of the existing A2 mainline Construction of the new A122 Lower Thames Crossing link road, including a new highway, one lane single carriageway, between the new A2 westbound link road and the new link road between the westbound carriageway of the improved A2 mainline and the northbound carriageway of the new A122 Lower Thames Crossing Utility works, including the installation or diversion of underground utilities within a multi-utility corridor
04-129	1C, G1a, MU10 and MU7	Permanent acquisition required for: Construction of the new A2 eastbound link road, including a new section of highway of two-lane link road, between the eastbound carriageway of the existing A2 mainline and the northbound carriageway of the existing A289 Installation of a medium-pressure gas pipeline Utility works, including the installation or diversion of underground utilities within a multi-utility corridor
04-130	1E and MU9	Permanent acquisition required for: Construction of a new section of highway local road, with one-lane single carriageway, between the existing Halfpence Lane roundabout and Thong lane bridge Utility works, including the installation or diversion of underground utilities within a multi-utility corridor
04-131	1A, 1F and 1G	Permanent acquisition required for: Construction of an improved section of the existing M2 and the improvement works to the A2, including - improvement works to the westbound carriageway of the existing A2 mainline - construction of a new section of highway with two-lane single carriageway, between the westbound carriageway of the improved A2 mainline and the northbound carriageway of the new A122 Lower Thames Crossing Construction of the new A2 westbound link road, including a new section of highway, two-lane single carriageway, between the southbound carriageway of the existing A289 and the westbound carriageway of the existing A2 mainline Construction of the new A122 Lower Thames Crossing link road, including a new highway, one lane single carriageway, between the new A2 westbound link road and the new link road between the westbound carriageway of the improved A2 mainline and the northbound carriageway of the new A122 Lower Thames Crossing

Table 1: Permanent Acquisition of Land - by plot number

Land plans plot ref.	DCO Work No(s).	Purpose for which the land is required:
04-132	1E, 1F, 1G, MU3, MU4 and MU9	<p>Permanent acquisition required for:</p> <p>Construction of a section of the new local road between Halfpence Lane roundabout and Thong Lane bridge, including</p> <ul style="list-style-type: none"> - construction of a new section of highway local road, with one-lane single carriageway, between the existing Halfpence Lane roundabout and Thong lane bridge - construction of a section of a new public right of way from Halfpence Lane roundabout to Thong Lane <p>Construction of the new A2 westbound link road, including a new section of highway, two-lane single carriageway, between the southbound carriageway of the existing A289 and the westbound carriageway of the existing A2 mainline</p> <p>Construction of the new A122 Lower Thames Crossing link road, including a new highway, one lane single carriageway, between the new A2 westbound link road and the new link road between the westbound carriageway of the improved A2 mainline and the northbound carriageway of the new A122 Lower Thames Crossing</p> <p>Utility works, including the installation or diversion of underground utilities within a multi-utility corridor</p>
04-133	1A	<p>Permanent acquisition required for:</p> <p>Construction of an improved section of the existing M2 and the improvement works to the A2, including</p> <ul style="list-style-type: none"> - improvement works to the eastbound carriageway of the existing A2 mainline - improvement works to the westbound carriageway of the existing A2 mainline - construction of a new section of highway with two-lane single carriageway, between the westbound carriageway of the improved A2 mainline and the northbound carriageway of the new A122 Lower Thames Crossing
04-134	1A	<p>Permanent acquisition required for:</p> <p>Construction of an improved section of the existing M2 and the improvement works to the A2, including</p> <ul style="list-style-type: none"> - improvement works to the eastbound carriageway of the existing A2 mainline - improvement works to the westbound carriageway of the existing A2 mainline - construction of a new section of highway with two-lane single carriageway, between the westbound carriageway of the improved A2 mainline and the northbound carriageway of the new A122 Lower Thames Crossing
04-135	1A	<p>Permanent acquisition required for:</p> <p>Construction of an improved section of the existing M2 and the improvement works to the A2, including</p> <ul style="list-style-type: none"> - improvement works to the eastbound carriageway of the existing A2 mainline - improvement works to the westbound carriageway of the existing A2 mainline - construction of a new section of highway with two-lane single carriageway, between the westbound carriageway of the improved A2 mainline and the northbound carriageway of the new A122 Lower Thames Crossing
04-136	1A, 1E, 1F, MU3, MU4 and MU9	<p>Permanent acquisition required for:</p> <p>Construction of an improved section of the existing M2 and the improvement works to the A2, including</p> <ul style="list-style-type: none"> - improvement works to the eastbound carriageway of the existing A2 mainline - improvement works to the westbound carriageway of the existing A2 mainline - construction of a new section of highway with two-lane single carriageway, between the westbound carriageway of the improved A2 mainline and the northbound carriageway of the new A122 Lower Thames Crossing

Table 1: Permanent Acquisition of Land - by plot number

Land plans plot ref.	DCO Work No(s).	Purpose for which the land is required:
04-136 Cont'd		<p>Construction of a section of the new local road between Halfpence Lane roundabout and Thong Lane bridge, including</p> <ul style="list-style-type: none"> - construction of a new section of highway local road, with one-lane single carriageway, between the existing Halfpence Lane roundabout and Thong lane bridge - construction of a section of a new public right of way from Halfpence Lane roundabout to Thong Lane <p>Construction of the new A2 westbound link road, including a new section of highway, two-lane single carriageway, between the southbound carriageway of the existing A289 and the westbound carriageway of the existing A2 mainline</p> <p>Utility works, including the installation or diversion of underground utilities within a multi-utility corridor</p>
04-139	1C, G1a and MU7	<p>Permanent acquisition required for:</p> <p>Construction of the new A2 eastbound link road, including a new section of highway of two-lane link road, between the eastbound carriageway of the existing A2 mainline and the northbound carriageway of the existing A289</p> <p>Installation of a medium-pressure gas pipeline</p> <p>Utility works, including the installation or diversion of underground utilities within a multi-utility corridor</p>
04-142	1A	<p>Permanent acquisition required for:</p> <p>Improvement works to the westbound carriageway of the existing A2 mainline</p>
04-143	1A, 1C, 1F, G1a, MU3, MU4, MU7 and MU9	<p>Permanent acquisition required for:</p> <p>Construction of an improved section of the existing M2 and the improvement works to the A2, including</p> <ul style="list-style-type: none"> - improvement works to the eastbound carriageway of the existing A2 mainline - improvement works to the westbound carriageway of the existing A2 mainline - construction of a new section of highway with two-lane single carriageway, between the southbound carriageway of the new A122 Lower Thames Crossing and the eastbound carriageway of the improved A2 <p>Construction of the new A2 eastbound link road, including a new section of highway of two-lane link road, between the eastbound carriageway of the existing A2 mainline and the northbound carriageway of the existing A289</p> <p>Construction of the new A2 westbound link road, including a new section of highway, two-lane single carriageway, between the southbound carriageway of the existing A289 and the westbound carriageway of the existing A2 mainline</p> <p>Installation of a medium-pressure gas pipeline</p> <p>Utility works, including the installation or diversion of underground utilities within a multi-utility corridor</p>
04-144	1C, G1a and MU7	<p>Permanent acquisition required for:</p> <p>Construction of the new A2 eastbound link road, including a new section of highway of two-lane link road, between the eastbound carriageway of the existing A2 mainline and the northbound carriageway of the existing A289</p> <p>Installation of a medium-pressure gas pipeline</p>

Table 1: Permanent Acquisition of Land - by plot number

Land plans plot ref.	DCO Work No(s).	Purpose for which the land is required:
04-144 Cont'd		Utility works, including the installation or diversion of underground utilities within a multi-utility corridor
04-146	1A	Permanent acquisition required for: Improvement works to the westbound carriageway of the existing A2 mainline
04-147	1A, 1E, 1F, MU3, MU4 and MU9	Permanent acquisition required for: Improvement works to the westbound carriageway of the existing A2 mainline Construction of a section of the new local road between Halfpence Lane roundabout and Thong Lane bridge, including - construction of a new section of highway local road, with one-lane single carriageway, between the existing Halfpence Lane roundabout and Thong lane bridge - construction of a section of a new public right of way from Halfpence Lane roundabout to Thong Lane Construction of the new A2 westbound link road, including a new section of highway, two-lane single carriageway, between the southbound carriageway of the existing A289 and the westbound carriageway of the existing A2 mainline Utility works, including the installation or diversion of underground utilities within a multi-utility corridor
04-150	1E, MU3 and MU8	Permanent acquisition required for: Construction of a section of the new local road between Halfpence Lane roundabout and Thong Lane bridge, including - construction of a new section of highway local road, with one-lane single carriageway, between the existing Halfpence Lane roundabout and Thong lane bridge - construction of a section of a new public right of way from Halfpence Lane roundabout to Thong Lane - construction of a new permissive path from Halfpence Lane roundabout to road leading to Scalers Hill House Utility works, including the installation or diversion of underground utilities within a multi-utility corridor
04-155	1E	Permanent acquisition required for: Construction of a section of a new public right of way from Halfpence Lane roundabout to Thong Lane, and a new permissive path from Halfpence Lane roundabout to road leading to Scalers Hill House
04-156	1E, MU4 and MU9	Permanent acquisition required for: Construction of a section of a new public right of way from Halfpence Lane roundabout to Henhurst roundabout Utility works, including the installation or diversion of underground utilities within a multi-utility corridor
04-157	1E, MU3 and MU9	Permanent acquisition required for: Construction of a section of the new local road between Halfpence Lane roundabout and Thong Lane bridge, including - construction of a new section of highway local road, with one-lane single carriageway, between the existing Halfpence Lane roundabout and Thong lane bridge - construction of a section of a new public right of way from Halfpence Lane roundabout to Thong Lane

Table 1: Permanent Acquisition of Land - by plot number

Land plans plot ref.	DCO Work No(s).	Purpose for which the land is required:
04-157 Cont'd		Utility works, including the installation or diversion of underground utilities within a multi-utility corridor
04-158	1E and MU9	Permanent acquisition required for: Construction of a section of a new public right of way from Halfpence Lane roundabout to Henhurst roundabout Utility works, including the installation or diversion of underground utilities within a multi-utility corridor
04-159	1E and MU9	Permanent acquisition required for: Construction of a section of a new public right of way from Halfpence Lane roundabout to Henhurst roundabout Utility works, including the installation or diversion of underground utilities within a multi-utility corridor
04-160	1E and MU9	Permanent acquisition required for: Construction of a section of a new public right of way from Halfpence Lane roundabout to Henhurst roundabout Utility works, including the installation or diversion of underground utilities within a multi-utility corridor
04-161	1E, MU3, MU4 and MU9	Permanent acquisition required for: Construction of a section of the new local road between Halfpence Lane roundabout and Thong Lane bridge, including - construction of a new section of highway local road, with one-lane single carriageway, between the existing Halfpence Lane roundabout and Thong lane bridge - construction of a section of a new public right of way from Halfpence Lane roundabout to Thong Lane Utility works, including the installation or diversion of underground utilities within a multi-utility corridor
04-162	1E	Permanent acquisition required for: Construction of a section of a new public right of way from Halfpence Lane roundabout to Henhurst roundabout
04-163	1E and MU8	Permanent acquisition required for: Construction of a section of a new public right of way from Halfpence Lane roundabout to Henhurst roundabout Utility works, including the installation or diversion of underground utilities within a multi-utility corridor
04-164	1E	Permanent acquisition required for: Construction of a section of a new public right of way from Halfpence Lane roundabout to Henhurst roundabout

Table 1: Permanent Acquisition of Land - by plot number

Land plans plot ref.	DCO Work No(s).	Purpose for which the land is required:
04-165	1E, MU3, MU4 and MU9	Permanent acquisition required for: Construction of a section of the new local road between Halfpence Lane roundabout and Thong Lane bridge, including - construction of a new section of highway local road, with one-lane single carriageway, between the existing Halfpence Lane roundabout and Thong lane bridge - construction of a section of a new public right of way from Halfpence Lane roundabout to Thong Lane Utility works, including the installation or diversion of underground utilities within a multi-utility corridor
04-166	1E, MU3 and MU9	Permanent acquisition required for: Construction of a section of the new local road between Halfpence Lane roundabout and Thong Lane bridge, including - construction of a new section of highway local road, with one-lane single carriageway, between the existing Halfpence Lane roundabout and Thong lane bridge - construction of a section of a new public right of way from Halfpence Lane roundabout to Thong Lane Utility works, including the installation or diversion of underground utilities within a multi-utility corridor
04-167	1E, MU3 and MU9	Permanent acquisition required for: Construction of a section of the new local road between Halfpence Lane roundabout and Thong Lane bridge, including - construction of a new section of highway local road, with one-lane single carriageway, between the existing Halfpence Lane roundabout and Thong lane bridge - construction of a section of a new public right of way from Halfpence Lane roundabout to Thong Lane Utility works, including the installation or diversion of underground utilities within a multi-utility corridor
04-168	1E and MU8	Permanent acquisition required for: Construction of a section of a new public right of way from Halfpence Lane roundabout to Henhurst roundabout Utility works, including the installation or diversion of underground utilities within a multi-utility corridor
04-169	1E, MU3 and MU9	Permanent acquisition required for: Construction of a section of the new local road between Halfpence Lane roundabout and Thong Lane bridge, including - construction of a new section of highway local road, with one-lane single carriageway, between the existing Halfpence Lane roundabout and Thong lane bridge - construction of a section of a new public right of way from Halfpence Lane roundabout to Thong Lane Utility works, including the installation or diversion of underground utilities within a multi-utility corridor
04-170	1E, MU3 and MU9	Permanent acquisition required for: Construction of a section of the new local road between Halfpence Lane roundabout and Thong Lane bridge, including - construction of a new section of highway local road, with one-lane single carriageway, between the existing Halfpence Lane roundabout and Thong lane bridge - construction of a section of a new public right of way from Halfpence Lane roundabout to Thong Lane Utility works, including the installation or diversion of underground utilities within a multi-utility corridor

Table 1: Permanent Acquisition of Land - by plot number

Land plans plot ref.	DCO Work No(s).	Purpose for which the land is required:
04-171	1D, 1E and MU8	Permanent acquisition required for: Construction of a public right of way from Brewers Road to Halfpence Lane roundabout Construction of a section of a new public right of way from Halfpence Lane roundabout to Henhurst roundabout Utility works, including the installation or diversion of underground utilities within a multi-utility corridor
04-172	1C, G1a and MU7	Permanent acquisition required for: Construction of the new A2 eastbound link road, including a new section of highway of two-lane link road, between the eastbound carriageway of the existing A2 mainline and the northbound carriageway of the existing A289 Installation of a medium-pressure gas pipeline Utility works, including the installation or diversion of underground utilities within a multi-utility corridor
04-173	1D, 1E, MU3, MU5, MU8 and MU9	Permanent acquisition required for: Construction of a public right of way from Brewers Road to Halfpence Lane roundabout Construction of a section of the new local road between Halfpence Lane roundabout and Thong Lane bridge, including - construction of a new section of highway local road, with one-lane single carriageway, between the existing Halfpence Lane roundabout and Thong lane bridge - construction of a section of a new public right of way from Halfpence Lane roundabout to Thong Lane Utility works, including the installation or diversion of underground utilities within a multi-utility corridor
04-174	1E, MU3, MU8 and MU9	Permanent acquisition required for: Construction of a new section of highway local road, with one-lane single carriageway, between the existing Halfpence Lane roundabout and Thong lane bridge Utility works, including the installation or diversion of underground utilities within a multi-utility corridor
04-175	1E, MU3 and MU9	Permanent acquisition required for: Construction of a new section of highway local road, with one-lane single carriageway, between the existing Halfpence Lane roundabout and Thong lane bridge Utility works, including the installation or diversion of underground utilities within a multi-utility corridor
04-176	1F, MU3 and MU9	Permanent acquisition required for: Construction of the new A2 westbound link road, including a new section of highway, two-lane single carriageway, between the southbound carriageway of the existing A289 and the westbound carriageway of the existing A2 mainline Utility works, including the installation or diversion of underground utilities within a multi-utility corridor

Table 1: Permanent Acquisition of Land - by plot number

Land plans plot ref.	DCO Work No(s).	Purpose for which the land is required:
04-177	1F and MU9	Permanent acquisition required for: Construction of the new A2 westbound link road, including a new section of highway, two-lane single carriageway, between the southbound carriageway of the existing A289 and the westbound carriageway of the existing A2 mainline Utility works, including the installation or diversion of underground utilities within a multi-utility corridor
04-178	1F and MU9	Permanent acquisition required for: Construction of the new A2 westbound link road, including a new section of highway, two-lane single carriageway, between the southbound carriageway of the existing A289 and the westbound carriageway of the existing A2 mainline Utility works, including the installation or diversion of underground utilities within a multi-utility corridor
04-179	1F and MU3	Permanent acquisition required for: Construction of the new A2 westbound link road, including a new section of highway, two-lane single carriageway, between the southbound carriageway of the existing A289 and the westbound carriageway of the existing A2 mainline Utility works, including the installation or diversion of underground utilities within a multi-utility corridor
04-180	1F, MU3, MU8 and MU9	Permanent acquisition required for: Construction of the new A2 westbound link road, including a new section of highway, two-lane single carriageway, between the southbound carriageway of the existing A289 and the westbound carriageway of the existing A2 mainline Utility works, including the installation or diversion of underground utilities within a multi-utility corridor
04-181	1F, MU3, MU4 and MU9	Permanent acquisition required for: Construction of the new A2 westbound link road, including a new section of highway, two-lane single carriageway, between the southbound carriageway of the existing A289 and the westbound carriageway of the existing A2 mainline Utility works, including the installation or diversion of underground utilities within a multi-utility corridor
04-182	1A, 1F, MU3, MU4 and MU9	Permanent acquisition required for: Improvement works to the westbound carriageway of the existing A2 mainline Construction of the new A2 westbound link road, including a new section of highway, two-lane single carriageway, between the southbound carriageway of the existing A289 and the westbound carriageway of the existing A2 mainline Utility works, including the installation or diversion of underground utilities within a multi-utility corridor
04-183	MU3 and MU9	Permanent acquisition required for: Utility works, including the installation or diversion of underground utilities within a multi-utility corridor

Table 1: Permanent Acquisition of Land - by plot number

Land plans plot ref.	DCO Work No(s).	Purpose for which the land is required:
04-184	1F, MU3 and MU9	Permanent acquisition required for: Construction of the new A2 westbound link road, including a new section of highway, two-lane single carriageway, between the southbound carriageway of the existing A289 and the westbound carriageway of the existing A2 mainline Utility works, including the installation or diversion of underground utilities within a multi-utility corridor
04-185	1D and MU9	Permanent acquisition required for: Construction of a public right of way from Brewers Road to Halfpence Lane roundabout Utility works, including the installation or diversion of underground utilities within a multi-utility corridor
04-186	1D, MU5 and MU9	Permanent acquisition required for: Construction of a public right of way from Brewers Road to Halfpence Lane roundabout Utility works, including the installation or diversion of underground utilities within a multi-utility corridor
04-187	1D, 1K, MU5 and MU6	Permanent acquisition required for: Construction of a public right of way from Brewers Road to Halfpence Lane roundabout Construction of a new public right of way from the improved footpath to the improved Brewers Road Utility works, including the installation or diversion of underground utilities within a multi-utility corridor
04-188	1F and MU4	Permanent acquisition required for: Construction of the new A2 westbound link road, including a new section of highway, two-lane single carriageway, between the southbound carriageway of the existing A289 and the westbound carriageway of the existing A2 mainline Utility works, including the installation or diversion of underground utilities within a multi-utility corridor
04-189	1F, MU3 and MU4	Permanent acquisition required for: Construction of the new A2 westbound link road, including a new section of highway, two-lane single carriageway, between the southbound carriageway of the existing A289 and the westbound carriageway of the existing A2 mainline Utility works, including the installation or diversion of underground utilities within a multi-utility corridor
04-190	1F and MU4	Permanent acquisition required for: Construction of the new A2 westbound link road, including a new section of highway, two-lane single carriageway, between the southbound carriageway of the existing A289 and the westbound carriageway of the existing A2 mainline Utility works, including the installation or diversion of underground utilities within a multi-utility corridor

Table 1: Permanent Acquisition of Land - by plot number

Land plans plot ref.	DCO Work No(s).	Purpose for which the land is required:
04-191	1F	Permanent acquisition required for: Construction of the new A2 westbound link road, including a new section of highway, two-lane single carriageway, between the southbound carriageway of the existing A289 and the westbound carriageway of the existing A2 mainline
04-192	1A, 1D, 1F, MU3, MU4 and MU5	Permanent acquisition required for: Improvement works to the westbound carriageway of the existing A2 mainline Construction of a new bridge to carry the realigned Brewers Road over the improved section of the A2, including - construction of a new bridge to carry the realigned Brewers Road over both carriageways of the improved section of the A2 mainline, the eastbound carriageway of the new A2 link road and the westbound carriageway of the new A2 link road - improvement works to the existing Brewers Road Construction of the new A2 westbound link road, including a new section of highway, two-lane single carriageway, between the southbound carriageway of the existing A289 and the westbound carriageway of the existing A2 mainline Utility works, including the installation or diversion of underground utilities within a multi-utility corridor
04-193	1A, 1C, 1D, G1a, MU5 and MU7	Permanent acquisition required for: Construction of an improved section of the existing M2 and the improvement works to the A2, including - improvement works to the eastbound carriageway of the existing A2 mainline - improvement works to the westbound carriageway of the existing A2 mainline Construction of the new A2 eastbound link road, including a new section of highway of two-lane link road, between the eastbound carriageway of the existing A2 mainline and the northbound carriageway of the existing A289 Construction of a new bridge to carry the realigned Brewers Road over the improved section of the A2, including - construction of a new bridge to carry the realigned Brewers Road over both carriageways of the improved section of the A2 mainline, the eastbound carriageway of the new A2 link road and the westbound carriageway of the new A2 link road - improvement works to the existing Brewers Road Installation of a medium-pressure gas pipeline Utility works, including the installation or diversion of underground utilities within a multi-utility corridor
04-194	1C, 1D, G1a, MU5 and MU7	Permanent acquisition required for: Construction of the new A2 eastbound link road, including a new section of highway of two-lane link road, between the eastbound carriageway of the existing A2 mainline and the northbound carriageway of the existing A289 Construction of a new bridge to carry the realigned Brewers Road over the improved section of the A2, including - construction of a new bridge to carry the realigned Brewers Road over both carriageways of the improved section of the A2 mainline, the eastbound carriageway of the new A2 link road and the westbound carriageway of the new A2 link road - improvement works to the existing Brewers Road

Table 1: Permanent Acquisition of Land - by plot number

Land plans plot ref.	DCO Work No(s).	Purpose for which the land is required:
04-194 Cont'd		Installation of a medium-pressure gas pipeline Utility works, including the installation or diversion of underground utilities within a multi-utility corridor
04-195	1D, G1a, MU5 and MU7	Permanent acquisition required for: Construction of a new bridge to carry the realigned Brewers Road over the improved section of the A2, including - construction of a new bridge to carry the realigned Brewers Road over both carriageways of the improved section of the A2 mainline, the eastbound carriageway of the new A2 link road and the westbound carriageway of the new A2 link road - improvement works to the existing Brewers Road Installation of a medium-pressure gas pipeline Utility works, including the installation or diversion of underground utilities within a multi-utility corridor
04-196	1D, 1F, MU3, MU4 and MU5	Permanent acquisition required for: Construction of a new bridge to carry the realigned Brewers Road over the improved section of the A2, including - construction of a new bridge to carry the realigned Brewers Road over both carriageways of the improved section of the A2 mainline, the eastbound carriageway of the new A2 link road and the westbound carriageway of the new A2 link road - improvement works to the existing Brewers Road Construction of the new A2 westbound link road, including a new section of highway, two-lane single carriageway, between the southbound carriageway of the existing A289 and the westbound carriageway of the existing A2 mainline Utility works, including the installation or diversion of underground utilities within a multi-utility corridor
04-197	1K	Permanent acquisition required for: Construction of a new public right of way from the improved footpath to the improved Brewers Road
04-198	1D and MU5	Permanent acquisition required for: Construction of a public right of way from Brewers Road to Halfpence Lane roundabout Utility works, including the installation or diversion of underground utilities within a multi-utility corridor
04-199	1D and MU5	Permanent acquisition required for: Construction of a public right of way from Brewers Road to Halfpence Lane roundabout Utility works, including the installation or diversion of underground utilities within a multi-utility corridor

Table 1: Permanent Acquisition of Land - by plot number

Land plans plot ref.	DCO Work No(s).	Purpose for which the land is required:
04-201	1D and MU5	Permanent acquisition required for: Construction of a public right of way from Brewers Road to Halfpence Lane roundabout Utility works, including the installation or diversion of underground utilities within a multi-utility corridor
04-202	1D, MU4 and MU5	Permanent acquisition required for: Improvement works to the existing Brewers Road and construction of a public right of way from Brewers Road to Halfpence Lane roundabout Utility works, including the installation or diversion of underground utilities within a multi-utility corridor
04-203	1K	Permanent acquisition required for: Construction of a new public right of way from the improved footpath to the improved Brewers Road
04-204	1D, 1F, MU3, MU4 and MU5	Permanent acquisition required for: Construction of a new bridge to carry the realigned Brewers Road over the improved section of the A2, including - construction of a new bridge to carry the realigned Brewers Road over both carriageways of the improved section of the A2 mainline, the eastbound carriageway of the new A2 link road and the westbound carriageway of the new A2 link road - demolition of the existing Brewers Road bridge over the existing A2 - improvement works to the existing Brewers Road - construction of a public right of way from Brewers Road to Halfpence Lane roundabout Construction of the new A2 westbound link road, including a new section of highway, two-lane single carriageway, between the southbound carriageway of the existing A289 and the westbound carriageway of the existing A2 mainline Utility works, including the installation or diversion of underground utilities within a multi-utility corridor
04-205	1D and MU5	Permanent acquisition required for: Construction of a public right of way from Brewers Road to Halfpence Lane roundabout Utility works, including the installation or diversion of underground utilities within a multi-utility corridor
04-206	1D, MU5 and MU6	Permanent acquisition required for: Construction of a public right of way from Brewers Road to Halfpence Lane roundabout Utility works, including the installation or diversion of underground utilities within a multi-utility corridor

Table 1: Permanent Acquisition of Land - by plot number

Land plans plot ref.	DCO Work No(s).	Purpose for which the land is required:
04-207	1D, 1F, MU3, MU4, MU5 and MU6	<p>Permanent acquisition required for:</p> <p>Construction of a new bridge to carry the realigned Brewers Road over the improved section of the A2, including</p> <ul style="list-style-type: none"> - construction of a new bridge to carry the realigned Brewers Road over both carriageways of the improved section of the A2 mainline, the eastbound carriageway of the new A2 link road and the westbound carriageway of the new A2 link road - improvement works to the existing Brewers Road - construction of a public right of way from Brewers Road to Halfpence Lane roundabout <p>Construction of the new A2 westbound link road, including a new section of highway, two-lane single carriageway, between the southbound carriageway of the existing A289 and the westbound carriageway of the existing A2 mainline</p> <p>Utility works, including the installation or diversion of underground utilities within a multi-utility corridor</p>
04-208	1K	<p>Permanent acquisition required for:</p> <p>Construction of a new public right of way from the improved footpath to the improved Brewers Road</p>
04-209	1K	<p>Permanent acquisition required for:</p> <p>Construction of a new public right of way from the improved footpath to the improved Brewers Road</p>
04-210	1D	<p>Permanent acquisition required for:</p> <p>Construction of a public right of way from Brewers Road to Halfpence Lane roundabout</p>
04-211	1A, 1C, 1D and MU5	<p>Permanent acquisition required for:</p> <p>Construction of an improved section of the existing M2 and the improvement works to the A2, including</p> <ul style="list-style-type: none"> - improvement works to the eastbound carriageway of the existing A2 mainline - improvement works to the westbound carriageway of the existing A2 mainline <p>Construction of the new A2 eastbound link road, including a new section of highway of two-lane link road, between the eastbound carriageway of the existing A2 mainline and the northbound carriageway of the existing A289</p> <p>Construction of a new bridge to carry the realigned Brewers Road over the improved section of the A2, including</p> <ul style="list-style-type: none"> - construction of a new bridge to carry the realigned Brewers Road over both carriageways of the improved section of the A2 mainline, the eastbound carriageway of the new A2 link road and the westbound carriageway of the new A2 link road - demolition of the existing Brewers Road bridge over the existing A2 - improvement works to the existing Brewers Road - construction of a public right of way from Brewers Road to Halfpence Lane roundabout <p>Utility works, including the installation or diversion of underground utilities within a multi-utility corridor</p>

Table 1: Permanent Acquisition of Land - by plot number

Land plans plot ref.	DCO Work No(s).	Purpose for which the land is required:
04-212	1D, 1F, MU3 and MU5	<p>Permanent acquisition required for:</p> <p>Construction of a new bridge to carry the realigned Brewers Road over the improved section of the A2, including</p> <ul style="list-style-type: none"> - construction of a new bridge to carry the realigned Brewers Road over both carriageways of the improved section of the A2 mainline, the eastbound carriageway of the new A2 link road and the westbound carriageway of the new A2 link road - improvement works to the existing Brewers Road - construction of a public right of way from Brewers Road to Halfpence Lane roundabout <p>Construction of the new A2 westbound link road, including a new section of highway, two-lane single carriageway, between the southbound carriageway of the existing A289 and the westbound carriageway of the existing A2 mainline</p> <p>Utility works, including the installation or diversion of underground utilities within a multi-utility corridor</p>
04-213	1K	<p>Permanent acquisition required for:</p> <p>Construction of a new public right of way from the improved footpath to the improved Brewers Road</p>
04-214	1A, 1C, 1D, 1F and MU5	<p>Permanent acquisition required for:</p> <p>Construction of an improved section of the existing M2 and the improvement works to the A2, including</p> <ul style="list-style-type: none"> - improvement works to the eastbound carriageway of the existing A2 mainline - improvement works to the westbound carriageway of the existing A2 mainline <p>Construction of the new A2 eastbound link road, including a new section of highway of two-lane link road, between the eastbound carriageway of the existing A2 mainline and the northbound carriageway of the existing A289</p> <p>Construction of a new bridge to carry the realigned Brewers Road over the improved section of the A2, including</p> <ul style="list-style-type: none"> - construction of a new bridge to carry the realigned Brewers Road over both carriageways of the improved section of the A2 mainline, the eastbound carriageway of the new A2 link road and the westbound carriageway of the new A2 link road - improvement works to the existing Brewers Road - construction of a public right of way from Brewers Road to Halfpence Lane roundabout <p>Construction of the new A2 westbound link road, including a new section of highway, two-lane single carriageway, between the southbound carriageway of the existing A289 and the westbound carriageway of the existing A2 mainline</p> <p>Utility works, including the installation or diversion of underground utilities within a multi-utility corridor</p>
04-216	1C, 1D and MU5	<p>Permanent acquisition required for:</p> <p>Construction of the new A2 eastbound link road, including a new section of highway of two-lane link road, between the eastbound carriageway of the existing A2 mainline and the northbound carriageway of the existing A289</p>

Table 1: Permanent Acquisition of Land - by plot number

Land plans plot ref.	DCO Work No(s).	Purpose for which the land is required:
04-216 Cont'd		Construction of a new bridge to carry the realigned Brewers Road over the improved section of the A2, including - construction of a new bridge to carry the realigned Brewers Road over both carriageways of the improved section of the A2 mainline, the eastbound carriageway of the new A2 link road and the westbound carriageway of the new A2 link road - demolition of the existing Brewers Road bridge over the existing A2 - improvement works to the existing Brewers Road - construction of a public right of way from Brewers Road to Halfpence Lane roundabout Utility works, including the installation or diversion of underground utilities within a multi-utility corridor
04-217	1D, G1a, MU5 and MU7	Permanent acquisition required for: Improvement works to the existing Brewers Road Installation of a medium-pressure gas pipeline Utility works, including the installation or diversion of underground utilities within a multi-utility corridor
04-218	1D, MU5 and MU7	Permanent acquisition required for: Construction of a new bridge to carry the realigned Brewers Road over the improved section of the A2, including - construction of a new bridge to carry the realigned Brewers Road over both carriageways of the improved section of the A2 mainline, the eastbound carriageway of the new A2 link road and the westbound carriageway of the new A2 link road - demolition of the existing Brewers Road bridge over the existing A2 - improvement works to the existing Brewers Road - construction of a public right of way from Brewers Road to Halfpence Lane roundabout Utility works, including the installation or diversion of underground utilities within a multi-utility corridor
04-219	1A, 1C, 1D, 1M and MU5	Permanent acquisition required for: Improvement works to the eastbound carriageway of the existing A2 mainline Construction of the new A2 eastbound link road, including a new section of highway of two-lane link road, between the eastbound carriageway of the existing A2 mainline and the northbound carriageway of the existing A289 Construction of a new bridge to carry the realigned Brewers Road over the improved section of the A2, including - construction of a new bridge to carry the realigned Brewers Road over both carriageways of the improved section of the A2 mainline, the eastbound carriageway of the new A2 link road and the westbound carriageway of the new A2 link road - improvement works to the existing Brewers Road - construction of a public right of way from Brewers Road to Halfpence Lane roundabout Construction of a new highway, one-lane single carriageway, between the new A2 eastbound link road and the realigned Brewers Road Utility works, including the installation or diversion of underground utilities within a multi-utility corridor

Table 1: Permanent Acquisition of Land - by plot number

Land plans plot ref.	DCO Work No(s).	Purpose for which the land is required:
04-220	1D, G1a, MU5 and MU7	Permanent acquisition required for: Improvement works to the existing Brewers Road and construction of a public right of way from Brewers Road to Halfpence Lane roundabout Installation of a medium-pressure gas pipeline Utility works, including the installation or diversion of underground utilities within a multi-utility corridor
04-221	1D, G1a, MU5 and MU7	Permanent acquisition required for: Improvement works to the existing Brewers Road and construction of a public right of way from Brewers Road to Halfpence Lane roundabout Installation of a medium-pressure gas pipeline Utility works, including the installation or diversion of underground utilities within a multi-utility corridor
04-222	1C, 1D, 1M and MU5	Permanent acquisition required for: Construction of the new A2 eastbound link road, including a new section of highway of two-lane link road, between the eastbound carriageway of the existing A2 mainline and the northbound carriageway of the existing A289 Construction of a new bridge to carry the realigned Brewers Road over the improved section of the A2, including - construction of a new bridge to carry the realigned Brewers Road over both carriageways of the improved section of the A2 mainline, the eastbound carriageway of the new A2 link road and the westbound carriageway of the new A2 link road - improvement works to the existing Brewers Road - construction of a public right of way from Brewers Road to Halfpence Lane roundabout Construction of a new highway, one-lane single carriageway, between the new A2 eastbound link road and the realigned Brewers Road Utility works, including the installation or diversion of underground utilities within a multi-utility corridor
04-224	1D and MU5	Permanent acquisition required for: Improvement works to the existing Brewers Road and construction of a public right of way from Brewers Road to Halfpence Lane roundabout Utility works, including the installation or diversion of underground utilities within a multi-utility corridor
04-230	1F and MU4	Permanent acquisition required for: Construction of the new A2 westbound link road, including a new section of highway, two-lane single carriageway, between the southbound carriageway of the existing A289 and the westbound carriageway of the existing A2 mainline Utility works, including the installation or diversion of underground utilities within a multi-utility corridor

Table 1: Permanent Acquisition of Land - by plot number

Land plans plot ref.	DCO Work No(s).	Purpose for which the land is required:
04-231	1F and MU3	Permanent acquisition required for: Construction of the new A2 westbound link road, including a new section of highway, two-lane single carriageway, between the southbound carriageway of the existing A289 and the westbound carriageway of the existing A2 mainline Utility works, including the installation or diversion of underground utilities within a multi-utility corridor
04-232	1A, 1F, MU3 and MU4	Permanent acquisition required for: Construction of an improved section of the existing M2 and the improvement works to the A2, including - improvement works to the eastbound carriageway of the existing A2 mainline - improvement works to the westbound carriageway of the existing A2 mainline Construction of the new A2 westbound link road, including a new section of highway, two-lane single carriageway, between the southbound carriageway of the existing A289 and the westbound carriageway of the existing A2 mainline Utility works, including the installation or diversion of underground utilities within a multi-utility corridor
04-234	1N and G1a	Permanent acquisition required for: Construction of a section of the new local road between the new A2 and the realigned Brewers Road Installation of a medium-pressure gas pipeline
04-235	1A, 1C and 1M	Permanent acquisition required for: Improvement works to the eastbound carriageway of the existing A2 mainline Construction of the new A2 eastbound link road, including a new section of highway of two-lane link road, between the eastbound carriageway of the existing A2 mainline and the northbound carriageway of the existing A289 Construction of a new highway, one-lane single carriageway, between the new A2 eastbound link road and the realigned Brewers Road
04-236	1N and G1a	Permanent acquisition required for: Construction of a section of the new local road between the new A2 and the realigned Brewers Road Installation of a medium-pressure gas pipeline
04-237	1N and G1a	Permanent acquisition required for: Construction of a section of the new local road between the new A2 and the realigned Brewers Road Installation of a medium-pressure gas pipeline

Table 1: Permanent Acquisition of Land - by plot number

Land plans plot ref.	DCO Work No(s).	Purpose for which the land is required:
04-238	1N and G1a	Permanent acquisition required for: Construction of a section of the new local road between the new A2 and the realigned Brewers Road Installation of a medium-pressure gas pipeline
04-239	1F, MU3 and MU4	Permanent acquisition required for: Construction of the new A2 westbound link road, including a new section of highway, two-lane single carriageway, between the southbound carriageway of the existing A289 and the westbound carriageway of the existing A2 mainline Utility works, including the installation or diversion of underground utilities within a multi-utility corridor
04-240	1C and 1M	Permanent acquisition required for: Construction of the new A2 eastbound link road, including a new section of highway of two-lane link road, between the eastbound carriageway of the existing A2 mainline and the northbound carriageway of the existing A289 Construction of a new highway, one-lane single carriageway, between the new A2 eastbound link road and the realigned Brewers Road
04-241	1A, 1C and 1M	Permanent acquisition required for: Improvement works to the eastbound carriageway of the existing A2 mainline Construction of the new A2 eastbound link road, including a new section of highway of two-lane link road, between the eastbound carriageway of the existing A2 mainline and the northbound carriageway of the existing A289 Construction of a section of the new local road between the new A2 and the realigned Brewers Road, including - construction of a new highway, one-lane single carriageway, between the realigned Brewers Road and the new A2 eastbound link road - construction of a new highway, one-lane single carriageway, between the new A2 eastbound link road and the realigned Brewers Road
04-242	1M	Permanent acquisition required for: Construction of a new highway, one-lane single carriageway, between the new A2 eastbound link road and the realigned Brewers Road
04-245	1M	Permanent acquisition required for: Construction of a new highway, one-lane single carriageway, between the realigned Brewers Road and the new A2 eastbound link road
04-248	1M	Permanent acquisition required for: Construction of a new highway, one-lane single carriageway, between the realigned Brewers Road and the new A2 eastbound link road
04-250	1M	Permanent acquisition required for: Construction of a new highway, one-lane single carriageway, between the realigned Brewers Road and the new A2 eastbound link road

Table 1: Permanent Acquisition of Land - by plot number

Land plans plot ref.	DCO Work No(s).	Purpose for which the land is required:
04-256	1F, MU3 and MU4	Permanent acquisition required for: Construction of the new A2 westbound link road, including a new section of highway, two-lane single carriageway, between the southbound carriageway of the existing A289 and the westbound carriageway of the existing A2 mainline Utility works, including the installation or diversion of underground utilities within a multi-utility corridor
04-260	1F and MU4	Permanent acquisition required for: Construction of the new A2 westbound link road, including a new section of highway, two-lane single carriageway, between the southbound carriageway of the existing A289 and the westbound carriageway of the existing A2 mainline Utility works, including the installation or diversion of underground utilities within a multi-utility corridor
04-261	1A, 1C, 1M and G1a	Permanent acquisition required for: Improvement works to the eastbound carriageway of the existing A2 mainline Construction of the new A2 eastbound link road, including a new section of highway of two-lane link road, between the eastbound carriageway of the existing A2 mainline and the northbound carriageway of the existing A289 Construction of a new highway, one-lane single carriageway, between the realigned Brewers Road and the new A2 eastbound link road Installation of a medium-pressure gas pipeline
04-262	1A, 1F, MU3 and MU4	Permanent acquisition required for: Construction of an improved section of the existing M2 and the improvement works to the A2, including - improvement works to the eastbound carriageway of the existing A2 mainline - improvement works to the westbound carriageway of the existing A2 mainline Construction of the new A2 westbound link road, including a new section of highway, two-lane single carriageway, between the southbound carriageway of the existing A289 and the westbound carriageway of the existing A2 mainline Utility works, including the installation or diversion of underground utilities within a multi-utility corridor
04-263	1M	Permanent acquisition required for: Construction of a new highway, one-lane single carriageway, between the realigned Brewers Road and the new A2 eastbound link road
04-264	1M	Permanent acquisition required for: Construction of a new highway, one-lane single carriageway, between the realigned Brewers Road and the new A2 eastbound link road

Table 1: Permanent Acquisition of Land - by plot number

Land plans plot ref.	DCO Work No(s).	Purpose for which the land is required:
04-265	1C, 1M and G1a	Permanent acquisition required for: Construction of the new A2 eastbound link road, including a new section of highway of two-lane link road, between the eastbound carriageway of the existing A2 mainline and the northbound carriageway of the existing A289 Construction of a new highway, one-lane single carriageway, between the realigned Brewers Road and the new A2 eastbound link road Installation of a medium-pressure gas pipeline
04-267	1F and MU4	Permanent acquisition required for: Construction of the new A2 westbound link road, including a new section of highway, two-lane single carriageway, between the southbound carriageway of the existing A289 and the westbound carriageway of the existing A2 mainline Utility works, including the installation or diversion of underground utilities within a multi-utility corridor
04-269	1M and G1a	Permanent acquisition required for: Construction of a new highway, one-lane single carriageway, between the realigned Brewers Road and the new A2 eastbound link road Installation of a medium-pressure gas pipeline
04-270	1F and MU4	Permanent acquisition required for: Construction of the new A2 westbound link road, including a new section of highway, two-lane single carriageway, between the southbound carriageway of the existing A289 and the westbound carriageway of the existing A2 mainline Utility works, including the installation or diversion of underground utilities within a multi-utility corridor
04-271	1H, 2C, G1b, MU10, MU12, MUT1 and MUT2	Permanent acquisition required for: Construction of the realigned Thong Lane over the improved section of the A2 mainline, including - construction of a new highway local road over Thong Lane - construction of a new private means of access to access the Inn on the Lake from the new Thong Lane - construction of a new public right of way along the verge of the realigned Thong Lane Construction of the new A122 Lower Thames Crossing Link Road, including a new highway, one-lane single carriageway, between the southbound carriageway of the new A122 Lower Thames Crossing and the eastbound carriageway of the new A2 link road Installation of a medium-pressure gas pipeline Utility works, including the installation or diversion of underground utilities within a multi-utility corridor
04-272	1D, MU4 and MU5	Permanent acquisition required for: Improvement works to the existing Brewers Road and construction of a public right of way from Brewers Road to Halfpence Lane roundabout

Table 1: Permanent Acquisition of Land - by plot number

Land plans plot ref.	DCO Work No(s).	Purpose for which the land is required:
04-272 Cont'd		Utility works, including the installation or diversion of underground utilities within a multi-utility corridor
04-273	1D, MU4, MU5 and MU6	Permanent acquisition required for: Improvement works to the existing Brewers Road and construction of a public right of way from Brewers Road to Halfpence Lane roundabout Utility works, including the installation or diversion of underground utilities within a multi-utility corridor
06-01	2S	Permanent acquisition required for: Improvement of the westbound carriageway of the existing A2
06-02	2P and 2S	Permanent acquisition required for: Improvement works to a section of the existing public right of way from Church Road to existing public right of way footpath NS175 Improvement of the westbound carriageway of the existing A2
06-04	2S	Permanent acquisition required for: Improvement of the westbound carriageway of the existing A2
06-05	2S	Permanent acquisition required for: Improvement of the westbound carriageway of the existing A2
06-06	2P, E7 and E8	Permanent acquisition required for: Construction of a new section of the public right of way from Jeskyns Community woodland to Church Road Implementation of environmental mitigation works to create a site for protected species, including the construction of a new bat barn structure Implementation of environmental works to create a compensatory habitat site for nitrogen deposition
06-07	2S	Permanent acquisition required for: Improvement of the westbound carriageway of the existing A2
06-10	2S	Permanent acquisition required for: Improvement of the westbound carriageway of the existing A2
06-12	2P, 2S and MU14	Permanent acquisition required for: Improvement works to a section of the existing public right of way from Church Road to existing public right of way footpath NS175

Table 1: Permanent Acquisition of Land - by plot number

Land plans plot ref.	DCO Work No(s).	Purpose for which the land is required:
06-12 Cont'd		Improvement of the westbound carriageway of the existing A2 Utility works, including the installation or diversion of underground utilities within a multi-utility corridor
06-13	2F, 2M, 2P, 2S, 2Y, MU14, MU16 and MU9	<p>Permanent acquisition required for:</p> <p>Construction of a section of the new Gravesend East junction, including</p> <ul style="list-style-type: none"> - improvement of the existing road two-lane single carriageway, between Gravesend East junction south and the Gravesend East junction north - modification of the existing bridge (Marling Cross overbridge) to carry the road between Gravesend East junction south and the Gravesend East junction north over the eastbound and westbound carriageways of the improved A2 mainline - modification of the multi-lane gyratory at Gravesend East junction north of the improved A2 mainline <p>Improvement works to an existing drainage infiltration basin with associated drainage facilities, and construction of a private means of access from the modified Gravesend East junction north</p> <p>Improvement works to a section of the existing public right of way from Church Road to existing public right of way footpath NS175</p> <p>Improvement of the eastbound and westbound carriageways of the existing A2</p> <p>Construction of the new link roads between Gravesend East junction and the improved A2 mainline, including</p> <ul style="list-style-type: none"> - construction of a new highway local road, single carriageway between the Gravesend East junction south and the improved A2 mainline - construction of a new highway local road, single carriageway between the Gravesend East junction north and the improved A2 mainline <p>Utility works, including the installation or diversion of underground utilities within a multi-utility corridor</p>
06-14	2P	<p>Permanent acquisition required for:</p> <p>Improvement works to a section of the existing public right of way from Church Road to existing public right of way footpath NS175</p>
06-15	2M	<p>Permanent acquisition required for:</p> <p>Improvement works to an existing drainage infiltration basin with associated drainage facilities, and construction of a private means of access from the modified Gravesend East junction north</p>
06-16	2M	<p>Permanent acquisition required for:</p> <p>Improvement works to an existing drainage infiltration basin with associated drainage facilities, and construction of a private means of access from the modified Gravesend East junction north</p>
06-17	2M	<p>Permanent acquisition required for:</p> <p>Construction of a private means of access from the modified Gravesend East junction north to the existing drainage infiltration basin</p>

Table 1: Permanent Acquisition of Land - by plot number

Land plans plot ref.	DCO Work No(s).	Purpose for which the land is required:
06-20	2F, 2I, 2M, 2Z, G1b, MU15 and MU16	<p>Permanent acquisition required for:</p> <p>Construction of a section of the new Gravesend East junction, including</p> <ul style="list-style-type: none"> - modification of the multi-lane gyratory at Gravesend East junction north of the improved A2 mainline - construction of a new highway road, two-lane single carriageway between the link road and the existing Valley Drive roundabout - construction of a new public right of way from Gravesend East junction south to Gravesend East junction north <p>Construction of new Gravesend East junction link roads, including a new highway, one-lane single carriageway, between the new Gravesend East junction and the northbound carriageway of the new A122 Lower Thames Crossing</p> <p>Construction of a private means of access from the modified Gravesend East junction north to the existing drainage infiltration basin</p> <p>Improvement of the local roads, including</p> <ul style="list-style-type: none"> - improvement works to the existing Hever Court Road west from Gravesend East junction north - improvement works to the existing road Hever Court Road east, from Gravesend East junction north roundabout to Valley Drive roundabout - improvement works to the existing road Valley Drive from Valley Drive roundabout - construction of a new public right of way from Hever Court Road to Valley Drive <p>Installation of a medium-pressure gas pipeline</p> <p>Utility works, including the installation or diversion of underground utilities within a multi-utility corridor</p>
06-21	2Z, MU15 and MU16	<p>Permanent acquisition required for:</p> <p>Improvement works to the existing Hever Court Road west from Gravesend East junction north</p> <p>Utility works, including the installation or diversion of underground utilities within a multi-utility corridor</p>
06-22	2Z and MU16	<p>Permanent acquisition required for:</p> <p>Improvement works to the existing Hever Court Road west from Gravesend East junction north</p> <p>Utility works, including the installation or diversion of underground utilities within a multi-utility corridor</p>
06-23	2Z and MU16	<p>Permanent acquisition required for:</p> <p>Improvement works to the existing Hever Court Road west from Gravesend East junction north</p> <p>Utility works, including the installation or diversion of underground utilities within a multi-utility corridor</p>
06-24	2Q, 2Z, G1b and MU16	<p>Permanent acquisition required for:</p> <p>Construction of a new public right of way from Valley Drive to the existing public right of way footpath NS174</p>

Table 1: Permanent Acquisition of Land - by plot number

Land plans plot ref.	DCO Work No(s).	Purpose for which the land is required:
06-24 Cont'd		Improvement of the local roads, including - improvement works to the existing Hever Court Road west from Gravesend East junction north - improvement works to the existing road Hever Court Road east, from Gravesend East junction north roundabout to Valley Drive roundabout - construction of a new public right of way from Hever Court Road to Valley Drive Installation of a medium-pressure gas pipeline Utility works, including the installation or diversion of underground utilities within a multi-utility corridor
06-25	2M and MU16	Permanent acquisition required for: Construction of a private means of access from the modified Gravesend East junction north to the existing drainage infiltration basin Utility works, including the installation or diversion of underground utilities within a multi-utility corridor
06-26	2F, 2Y and MU16	Permanent acquisition required for: Modification of the multi-lane gyratory at Gravesend East junction north of the improved A2 mainline Construction of the new link roads between Gravesend East junction and the improved A2 mainline, including a new highway local road, single carriageway between the Gravesend East junction north and the improved A2 mainline Utility works, including the installation or diversion of underground utilities within a multi-utility corridor
06-27	2M	Permanent acquisition required for: Construction of a private means of access from the modified Gravesend East junction north to the existing drainage infiltration basin
06-28	2Z, MU15 and MU16	Permanent acquisition required for: Improvement works to the existing Hever Court Road west from Gravesend East junction north Utility works, including the installation or diversion of underground utilities within a multi-utility corridor
06-29	2M	Permanent acquisition required for: Construction of a private means of access from the modified Gravesend East junction north to the existing drainage infiltration basin
06-30	2F, 2M, MU15 and MU16	Permanent acquisition required for: Modification of the multi-lane gyratory at Gravesend East junction north of the improved A2 mainline Construction of a private means of access from the modified Gravesend East junction north to the existing drainage infiltration basin Utility works, including the installation or diversion of underground utilities within a multi-utility corridor

Table 1: Permanent Acquisition of Land - by plot number

Land plans plot ref.	DCO Work No(s).	Purpose for which the land is required:
06-31	2E, 2F, 2X, MU14, MU16 and MU9	<p>Permanent acquisition required for:</p> <p>Construction of a new multi-lane roundabout, Henhurst roundabout, and a new private means of local access</p> <p>Construction of a section of the new Gravesend East junction, including</p> <ul style="list-style-type: none"> - modification of the existing multi-lane gyratory at Gravesend East junction south of the improved A2 mainline - improvement of the existing road two-lane single carriageway, between Gravesend East junction south and the Gravesend East junction north - construction of a new highway road, two-lane single carriageway between the link road and the existing Valley Drive roundabout - construction of a new public right of way from Gravesend East junction south to Gravesend East junction north <p>Construction of the new local road, multi-lane single carriageway, between the new Henhurst roundabout and the modified Gravesend East junction south,</p> <p>Utility works, including the installation or diversion of underground utilities within a multi-utility corridor</p>
06-32	2F and MU16	<p>Permanent acquisition required for:</p> <p>Modification of the multi-lane gyratory at Gravesend East junction north of the improved A2 mainline</p> <p>Utility works, including the installation or diversion of underground utilities within a multi-utility corridor</p>
06-33	2F and MU16	<p>Permanent acquisition required for:</p> <p>Modification of the multi-lane gyratory at Gravesend East junction north of the improved A2 mainline</p> <p>Utility works, including the installation or diversion of underground utilities within a multi-utility corridor</p>
06-34	2F	<p>Permanent acquisition required for:</p> <p>Modification of the multi-lane gyratory at Gravesend East junction north of the improved A2 mainline</p>
06-35	2F, 2Z, G1b, MU15 and MU16	<p>Permanent acquisition required for:</p> <p>Modification of the multi-lane gyratory at Gravesend East junction north of the improved A2 mainline</p> <p>Improvement of the local roads, including</p> <ul style="list-style-type: none"> - improvement works to the existing Hever Court Road west from Gravesend East junction north - improvement works to the existing road Hever Court Road east, from Gravesend East junction north roundabout to Valley Drive roundabout - construction of a new public right of way from Hever Court Road to Valley Drive <p>Installation of a medium-pressure gas pipeline</p> <p>Utility works, including the installation or diversion of underground utilities within a multi-utility corridor</p>
06-36	2F, 2Z, CA1, G1b, MU15 and MU16	<p>Permanent acquisition required for:</p> <p>Modification of the multi-lane gyratory at Gravesend East junction north of the improved A2 mainline</p>

Table 1: Permanent Acquisition of Land - by plot number

Land plans plot ref.	DCO Work No(s).	Purpose for which the land is required:
06-36 Cont'd		Improvement of the local roads, including - improvement works to the existing Hever Court Road west from Gravesend East junction north - improvement works to the existing road Hever Court Road east, from Gravesend East junction north roundabout to Valley Drive roundabout - construction of a new public right of way from Hever Court Road to Valley Drive Temporary construction compound at surface for facilitating main works Installation of a medium-pressure gas pipeline Utility works, including the installation or diversion of underground utilities within a multi-utility corridor
06-37	2F and MU16	Permanent acquisition required for: Modification of the multi-lane gyratory at Gravesend East junction north of the improved A2 mainline Utility works, including the installation or diversion of underground utilities within a multi-utility corridor
06-38	2F, 2Z and MU16	Permanent acquisition required for: Construction of a section of the new Gravesend East junction, including - modification of the multi-lane gyratory at Gravesend East junction north of the improved A2 mainline - construction of a new highway road, two-lane single carriageway between the link road and the existing Valley Drive roundabout - construction of a new public right of way from Gravesend East junction south to Gravesend East junction north Improvement works to the existing road Hever Court Road east, from Gravesend East junction north roundabout to Valley Drive roundabout Utility works, including the installation or diversion of underground utilities within a multi-utility corridor
06-39	2F and MU16	Permanent acquisition required for: Construction of a section of the new Gravesend East junction, including - modification of the multi-lane gyratory at Gravesend East junction north of the improved A2 mainline - construction of a new highway road, two-lane single carriageway between the link road and the existing Valley Drive roundabout - construction of a new public right of way from Gravesend East junction south to Gravesend East junction north Utility works, including the installation or diversion of underground utilities within a multi-utility corridor
06-40	2F and MU16	Permanent acquisition required for: Construction of a section of the new Gravesend East junction, including - modification of the multi-lane gyratory at Gravesend East junction north of the improved A2 mainline - construction of a new highway road, two-lane single carriageway between the link road and the existing Valley Drive roundabout - construction of a new public right of way from Gravesend East junction south to Gravesend East junction north Utility works, including the installation or diversion of underground utilities within a multi-utility corridor

Table 1: Permanent Acquisition of Land - by plot number

Land plans plot ref.	DCO Work No(s).	Purpose for which the land is required:
06-41	2F and MU16	Permanent acquisition required for: Construction of a section of the new Gravesend East junction, including - modification of the multi-lane gyratory at Gravesend East junction north of the improved A2 mainline - construction of a new highway road, two-lane single carriageway between the link road and the existing Valley Drive roundabout - construction of a new public right of way from Gravesend East junction south to Gravesend East junction north Utility works, including the installation or diversion of underground utilities within a multi-utility corridor
06-42	2F and MU16	Permanent acquisition required for: Construction of a section of the new Gravesend East junction, including - improvement of the existing road two-lane single carriageway, between Gravesend East junction south and the Gravesend East junction north - modification of the multi-lane gyratory at Gravesend East junction north of the improved A2 mainline - construction of a new highway road, two-lane single carriageway between the link road and the existing Valley Drive roundabout - construction of a new public right of way from Gravesend East junction south to Gravesend East junction north Utility works, including the installation or diversion of underground utilities within a multi-utility corridor
06-43	2F, 2S, MU16 and MU9	Permanent acquisition required for: Construction of a section of the new Gravesend East junction, including - improvement of the existing road two-lane single carriageway, between Gravesend East junction south and the Gravesend East junction north - modification of the existing bridge (Marling Cross overbridge) to carry the road between Gravesend East junction south and the Gravesend East junction north over the eastbound and westbound carriageways of the improved A2 mainline - construction of a new highway road, two-lane single carriageway between the link road and the existing Valley Drive roundabout - construction of a new public right of way from Gravesend East junction south to Gravesend East junction north Improvement of the eastbound and westbound carriageways of the existing A2 Utility works, including the installation or diversion of underground utilities within a multi-utility corridor
06-44	2F, 2S, MU16 and MU9	Permanent acquisition required for: Construction of a section of the new Gravesend East junction, including - modification of the existing bridge (Marling Cross overbridge) to carry the road between Gravesend East junction south and the Gravesend East junction north over the eastbound and westbound carriageways of the improved A2 mainline - construction of a new highway road, two-lane single carriageway between the link road and the existing Valley Drive roundabout - construction of a new public right of way from Gravesend East junction south to Gravesend East junction north Improvement of the eastbound and westbound carriageways of the existing A2 Utility works, including the installation or diversion of underground utilities within a multi-utility corridor

Table 1: Permanent Acquisition of Land - by plot number

Land plans plot ref.	DCO Work No(s).	Purpose for which the land is required:
06-45	2E, 2F, 2X, MU16 and MU9	<p>Permanent acquisition required for:</p> <p>Construction of a new multi-lane roundabout, Henhurst roundabout, and a new private means of local access</p> <p>Construction of a section of the new Gravesend East junction, including</p> <ul style="list-style-type: none"> - modification of the existing multi-lane gyratory at Gravesend East junction south of the improved A2 mainline - construction of a new highway road, two-lane single carriageway between the link road and the existing Valley Drive roundabout - construction of a new public right of way from Gravesend East junction south to Gravesend East junction north <p>Construction of the new local road, multi-lane single carriageway, between the new Henhurst roundabout and the modified Gravesend East junction south,</p> <p>Utility works, including the installation or diversion of underground utilities within a multi-utility corridor</p>
06-47	2E, 2F, 2G, 2L, 2S, 2W, 2X, MU16 and MU9	<p>Permanent acquisition required for:</p> <p>Construction of a new multi-lane roundabout, Henhurst roundabout, and a new private means of local access</p> <p>Construction of a section of the new Gravesend East junction, including</p> <ul style="list-style-type: none"> - modification of the existing multi-lane gyratory at Gravesend East junction south of the improved A2 mainline - construction of a new highway road, two-lane single carriageway between the link road and the existing Valley Drive roundabout - construction of a new public right of way from Gravesend East junction south to Gravesend East junction north <p>Construction of the new A122 Lower Thames Crossing link roads, including construction of a new highway road, one-lane single carriageway, between the southbound carriageway of the new A122 Lower Thames Crossing and the westbound carriageway of the improved A2 mainline</p> <p>Construction of a new drainage infiltration basin with associated drainage facilities, a private means of access from the new Henhurst Road roundabout</p> <p>Improvement of the eastbound and westbound carriageways of the existing A2</p> <p>Construction of the new local road, one-lane single carriageway, between the new link road between southbound carriageway of the new A122 Lower Thames Crossing and the westbound carriageway of the improved A2 mainline and the modified Gravesend East junction south</p> <p>Construction of the new local road, multi-lane single carriageway, between the new Henhurst roundabout and the modified Gravesend East junction south,</p> <p>Utility works, including the installation or diversion of underground utilities within a multi-utility corridor</p>
06-48	2E, MU14 and MU9	<p>Permanent acquisition required for:</p> <p>Construction of a new multi-lane roundabout, Henhurst roundabout, and a new private means of local access</p> <p>Utility works, including the installation or diversion of underground utilities within a multi-utility corridor</p>

Table 1: Permanent Acquisition of Land - by plot number

Land plans plot ref.	DCO Work No(s).	Purpose for which the land is required:
06-49	2F and MU16	Permanent acquisition required for: Construction of a section of the new Gravesend East junction, including - construction of a new highway road, two-lane single carriageway between the link road and the existing Valley Drive roundabout - construction of a new public right of way from Gravesend East junction south to Gravesend East junction north Utility works, including the installation or diversion of underground utilities within a multi-utility corridor
06-50	2F	Permanent acquisition required for: Construction of a section of the new Gravesend East junction, including - construction of a new highway road, two-lane single carriageway between the link road and the existing Valley Drive roundabout - construction of a new public right of way from Gravesend East junction south to Gravesend East junction north
06-51	2P and E7	Permanent acquisition required for: Construction of a new section of the public right of way from Jeskyns Community woodland to Church Road Implementation of environmental mitigation works to create a site for protected species, including the construction of a new bat barn structure
06-52	CA1, G1b and MU16	Permanent acquisition required for: Temporary construction compound at surface for facilitating main works Installation of a medium-pressure gas pipeline Utility works, including the installation or diversion of underground utilities within a multi-utility corridor
06-53	2P and E7	Permanent acquisition required for: Construction of a new section of the public right of way from Jeskyns Community woodland to Church Road Implementation of environmental mitigation works to create a site for protected species, including the construction of a new bat barn structure
06-57	2P and E7	Permanent acquisition required for: Construction of a new section of the public right of way from Jeskyns Community woodland to Church Road Implementation of environmental mitigation works to create a site for protected species, including the construction of a new bat barn structure
06-58	2I and G1b	Permanent acquisition required for: Construction of new Gravesend East junction link roads, including a new highway, one-lane single carriageway, between the new Gravesend East junction and the northbound carriageway of the new A122 Lower Thames Crossing Installation of a medium-pressure gas pipeline

Table 1: Permanent Acquisition of Land - by plot number

Land plans plot ref.	DCO Work No(s).	Purpose for which the land is required:
06-59	2B, 2G, 2S and G1b	<p>Permanent acquisition required for:</p> <p>Construction of an improved section of the A2 mainline, including construction of a new highway, two-lane single carriageway, between the eastbound carriageway of the improved A2 mainline and the new A2 eastbound link road</p> <p>Construction of the new A122 Lower Thames Crossing link roads, including construction of a new highway road, one-lane single carriageway, between the southbound carriageway of the new A122 Lower Thames Crossing and the westbound carriageway of the improved A2 mainline</p> <p>Improvement of the eastbound and westbound carriageways of the existing A2</p> <p>Installation of a medium-pressure gas pipeline</p>
06-60	2I, G1b and MU16	<p>Permanent acquisition required for:</p> <p>Construction of new Gravesend East junction link roads, including a new highway, one-lane single carriageway, between the new Gravesend East junction and the northbound carriageway of the new A122 Lower Thames Crossing</p> <p>Installation of a medium-pressure gas pipeline</p> <p>Utility works, including the installation or diversion of underground utilities within a multi-utility corridor</p>
06-61	2I, G1b and MU16	<p>Permanent acquisition required for:</p> <p>Construction of new Gravesend East junction link roads, including a new highway, one-lane single carriageway, between the new Gravesend East junction and the northbound carriageway of the new A122 Lower Thames Crossing</p> <p>Installation of a medium-pressure gas pipeline</p> <p>Utility works, including the installation or diversion of underground utilities within a multi-utility corridor</p>
06-62	2E	<p>Permanent acquisition required for:</p> <p>Construction of a new multi-lane roundabout, Henhurst roundabout, and a new private means of local access</p>
06-63	2I and G1b	<p>Permanent acquisition required for:</p> <p>Construction of new Gravesend East junction link roads, including a new highway, one-lane single carriageway, between the new Gravesend East junction and the northbound carriageway of the new A122 Lower Thames Crossing</p> <p>Installation of a medium-pressure gas pipeline</p>
06-65	2E and MU9	<p>Permanent acquisition required for:</p> <p>Construction of a new multi-lane roundabout, Henhurst roundabout, and a new private means of local access</p> <p>Utility works, including the installation or diversion of underground utilities within a multi-utility corridor</p>

Table 1: Permanent Acquisition of Land - by plot number

Land plans plot ref.	DCO Work No(s).	Purpose for which the land is required:
06-66	2E, 2W, 2X and MU9	Permanent acquisition required for: Construction of a new multi-lane roundabout, Henhurst roundabout, and a new private means of local access Construction of the new local road, one-lane single carriageway, between the new link road between southbound carriageway of the new A122 Lower Thames Crossing and the westbound carriageway of the improved A2 mainline and the modified Gravesend East junction south Construction of the new local road, multi-lane single carriageway, between the new Henhurst roundabout and the modified Gravesend East junction south, Utility works, including the installation or diversion of underground utilities within a multi-utility corridor
06-68	2E, MU14 and MU9	Permanent acquisition required for: Construction of a new multi-lane roundabout, Henhurst roundabout, and two new private means of local access Utility works, including the installation or diversion of underground utilities within a multi-utility corridor
06-69	2E, 2W and MU9	Permanent acquisition required for: Construction of a new multi-lane roundabout, Henhurst roundabout, and a new private means of local access Construction of the new local road, one-lane single carriageway, between the new link road between southbound carriageway of the new A122 Lower Thames Crossing and the westbound carriageway of the improved A2 mainline and the modified Gravesend East junction south Utility works, including the installation or diversion of underground utilities within a multi-utility corridor
06-70	2I, G1b and MU16	Permanent acquisition required for: Construction of new Gravesend East junction link roads, including a new highway, one-lane single carriageway, between the new Gravesend East junction and the northbound carriageway of the new A122 Lower Thames Crossing Installation of a medium-pressure gas pipeline Utility works, including the installation or diversion of underground utilities within a multi-utility corridor
06-71	2Z	Permanent acquisition required for: Improvement works to the existing road Valley Drive from Valley Drive roundabout
06-73	2E and MU9	Permanent acquisition required for: Construction of a new multi-lane roundabout, Henhurst roundabout, and a new private means of local access Utility works, including the installation or diversion of underground utilities within a multi-utility corridor

Table 1: Permanent Acquisition of Land - by plot number

Land plans plot ref.	DCO Work No(s).	Purpose for which the land is required:
06-74	2E and MU9	Permanent acquisition required for: Construction of a new multi-lane roundabout, Henhurst roundabout, and a new private means of local access Utility works, including the installation or diversion of underground utilities within a multi-utility corridor
06-76	2E, MU14 and MU9	Permanent acquisition required for: Construction of a new multi-lane roundabout, Henhurst roundabout, and a new private means of local access Utility works, including the installation or diversion of underground utilities within a multi-utility corridor
06-77	2I, G1b and MU16	Permanent acquisition required for: Construction of new Gravesend East junction link roads, including a new highway, one-lane single carriageway, between the new Gravesend East junction and the northbound carriageway of the new A122 Lower Thames Crossing Installation of a medium-pressure gas pipeline Utility works, including the installation or diversion of underground utilities within a multi-utility corridor
06-79	2E and MU9	Permanent acquisition required for: Construction of a new multi-lane roundabout, Henhurst roundabout, and a new private means of local access Utility works, including the installation or diversion of underground utilities within a multi-utility corridor
06-80	2E and MU9	Permanent acquisition required for: Construction of a new multi-lane roundabout, Henhurst roundabout, and a new private means of local access Utility works, including the installation or diversion of underground utilities within a multi-utility corridor
06-81	2E, 2V and MU9	Permanent acquisition required for: Construction of a section of the new local roads between Halfpence Lane roundabout and Henhurst Road, including - construction of a section of the new highway local road, one-lane single carriageway, between the new Cobham roundabout and the Henhurst roundabout - construction of a new multi-lane roundabout, Henhurst roundabout, and a new private means of local access Construction of a section of a new public right of way from Thong Lane bridge over the A2 to Henhurst roundabout Utility works, including the installation or diversion of underground utilities within a multi-utility corridor

Table 1: Permanent Acquisition of Land - by plot number

Land plans plot ref.	DCO Work No(s).	Purpose for which the land is required:
06-82	2E, 2V, MU14 and MU9	<p>Permanent acquisition required for:</p> <p>Construction of a section of the new local roads between Halfpence Lane roundabout and Henhurst Road, including</p> <ul style="list-style-type: none"> - construction of a section of the new highway local road, one-lane single carriageway, between the new Cobham roundabout and the Henhurst roundabout - construction of a new multi-lane roundabout, Henhurst roundabout, and two new private means of local access <p>Construction of a section of a new public right of way from Thong Lane bridge over the A2 to Henhurst roundabout</p> <p>Utility works, including the installation or diversion of underground utilities within a multi-utility corridor and the installation of a new electrical substation</p> <p>Utility works, including the installation or diversion of underground utilities within a multi-utility corridor</p>
06-83	2E and MU9	<p>Permanent acquisition required for:</p> <p>Construction of a new multi-lane roundabout, Henhurst roundabout, and a new private means of local access</p> <p>Utility works, including the installation or diversion of underground utilities within a multi-utility corridor</p>
06-84	2E and MU9	<p>Permanent acquisition required for:</p> <p>Construction of a new multi-lane roundabout, Henhurst roundabout, and a new private means of local access</p> <p>Utility works, including the installation or diversion of underground utilities within a multi-utility corridor</p>
06-85	2B, 2I, G1b and MU16	<p>Permanent acquisition required for:</p> <p>Construction of an improved section of the A2 mainline, including construction of a new highway, two-lane single carriageway, between the eastbound carriageway of the improved A2 mainline and the new A2 eastbound link road</p> <p>Construction of new Gravesend East junction link roads, including a new highway, one-lane single carriageway, between the new Gravesend East junction and the northbound carriageway of the new A122 Lower Thames Crossing</p> <p>Installation of a medium-pressure gas pipeline</p> <p>Utility works, including the installation or diversion of underground utilities within a multi-utility corridor</p>
06-86	2I and G1b	<p>Permanent acquisition required for:</p> <p>Construction of new Gravesend East junction link roads, including a new highway, one-lane single carriageway, between the new Gravesend East junction and the northbound carriageway of the new A122 Lower Thames Crossing</p> <p>Installation of a medium-pressure gas pipeline</p>
06-87	2B, 2G and 2S	<p>Permanent acquisition required for:</p> <p>Construction of an improved section of the A2 mainline, including construction of a new highway, two-lane single carriageway, between the eastbound carriageway of the improved A2 mainline and the new A2 eastbound link road</p>

Table 1: Permanent Acquisition of Land - by plot number

Land plans plot ref.	DCO Work No(s).	Purpose for which the land is required:
06-87 Cont'd		Construction of the new A122 Lower Thames Crossing link roads, including construction of a new highway road, one-lane single carriageway, between the southbound carriageway of the new A122 Lower Thames Crossing and the westbound carriageway of the improved A2 mainline Improvement of the eastbound and westbound carriageways of the existing A2
06-88	2E and MU9	Permanent acquisition required for: Construction of a new multi-lane roundabout, Henhurst roundabout, and a new private means of local access Utility works, including the installation or diversion of underground utilities within a multi-utility corridor
06-89	2E and MU9	Permanent acquisition required for: Construction of a new multi-lane roundabout, Henhurst roundabout, and a new private means of local access Utility works, including the installation or diversion of underground utilities within a multi-utility corridor
06-90	2B, 2G and 2S	Permanent acquisition required for: Construction of an improved section of the A2 mainline, including construction of a new highway, two-lane single carriageway, between the eastbound carriageway of the improved A2 mainline and the new A2 eastbound link road Construction of the new A122 Lower Thames Crossing link roads, including construction of a new highway road, one-lane single carriageway, between the southbound carriageway of the new A122 Lower Thames Crossing and the westbound carriageway of the improved A2 mainline Improvement of the eastbound and westbound carriageways of the existing A2
06-92	2W and MU9	Permanent acquisition required for: Construction of the new local road, one-lane single carriageway, between the new link road between southbound carriageway of the new A122 Lower Thames Crossing and the westbound carriageway of the improved A2 mainline and the modified Gravesend East junction south Utility works, including the installation or diversion of underground utilities within a multi-utility corridor
06-93	2G	Permanent acquisition required for: Construction of the new A122 Lower Thames Crossing link roads, including construction of a new highway road, one-lane single carriageway, between the southbound carriageway of the new A122 Lower Thames Crossing and the westbound carriageway of the improved A2 mainline
06-94	2W	Permanent acquisition required for: Construction of the new local road, one-lane single carriageway, between the new link road between southbound carriageway of the new A122 Lower Thames Crossing and the westbound carriageway of the improved A2 mainline and the modified Gravesend East junction south

Table 1: Permanent Acquisition of Land - by plot number

Land plans plot ref.	DCO Work No(s).	Purpose for which the land is required:
06-95	2W and MU9	<p>Permanent acquisition required for:</p> <p>Construction of the new local road, one-lane single carriageway, between the new link road between southbound carriageway of the new A122 Lower Thames Crossing and the westbound carriageway of the improved A2 mainline and the modified Gravesend East junction south</p> <p>Utility works, including the installation or diversion of underground utilities within a multi-utility corridor</p>
06-97	2B, 2G, 2S and G1b	<p>Permanent acquisition required for:</p> <p>Construction of an improved section of the A2 mainline, including construction of a new highway, two-lane single carriageway, between the eastbound carriageway of the improved A2 mainline and the new A2 eastbound link road</p> <p>Construction of the new A122 Lower Thames Crossing link roads, including construction of a new highway road, one-lane single carriageway, between the southbound carriageway of the new A122 Lower Thames Crossing and the westbound carriageway of the improved A2 mainline</p> <p>Improvement of the eastbound and westbound carriageways of the existing A2</p> <p>Installation of a medium-pressure gas pipeline</p>
06-100	2G	<p>Permanent acquisition required for:</p> <p>Construction of the new A122 Lower Thames Crossing link roads, including construction of a new highway road, one-lane single carriageway, between the southbound carriageway of the new A122 Lower Thames Crossing and the westbound carriageway of the improved A2 mainline</p>
06-101	2G	<p>Permanent acquisition required for:</p> <p>Construction of the new A122 Lower Thames Crossing link roads, including construction of a new highway road, one-lane single carriageway, between the southbound carriageway of the new A122 Lower Thames Crossing and the westbound carriageway of the improved A2 mainline</p>
06-103	2W	<p>Permanent acquisition required for:</p> <p>Construction of the new local road, one-lane single carriageway, between the new link road between southbound carriageway of the new A122 Lower Thames Crossing and the westbound carriageway of the improved A2 mainline and the modified Gravesend East junction south</p>
06-105	2B and G1b	<p>Permanent acquisition required for:</p> <p>Construction of an improved section of the A2 mainline, including construction of a new highway, two-lane single carriageway, between the eastbound carriageway of the improved A2 mainline and the new A2 eastbound link road</p> <p>Installation of a medium-pressure gas pipeline</p>
06-106	2B and G1b	<p>Permanent acquisition required for:</p> <p>Construction of an improved section of the A2 mainline, including construction of a new highway, two-lane single carriageway, between the eastbound carriageway of the improved A2 mainline and the new A2 eastbound link road</p>

Table 1: Permanent Acquisition of Land - by plot number

Land plans plot ref.	DCO Work No(s).	Purpose for which the land is required:
06-106 Cont'd		Installation of a medium-pressure gas pipeline
06-108	2G and 2S	Permanent acquisition required for: Construction of the new A122 Lower Thames Crossing link roads, including construction of a new highway road, one-lane single carriageway, between the southbound carriageway of the new A122 Lower Thames Crossing and the westbound carriageway of the improved A2 mainline Improvement of the eastbound and westbound carriageways of the existing A2
06-118	2E, 2G, 2V, 2W and MU9	Permanent acquisition required for: Construction of a section of the new local roads between Halfpence Lane roundabout and Henhurst Road, including - construction of a section of the new highway local road, one-lane single carriageway, between the new Cobham roundabout and the Henhurst roundabout - construction of a new multi-lane roundabout, Henhurst roundabout, and a new private means of local access Construction of the new A122 Lower Thames Crossing link roads, including construction of a new highway road, one-lane single carriageway, between the southbound carriageway of the new A122 Lower Thames Crossing and the westbound carriageway of the improved A2 mainline Construction of a section of a new public right of way from Thong Lane bridge over the A2 to Henhurst roundabout Construction of the new local road, one-lane single carriageway, between the new link road between southbound carriageway of the new A122 Lower Thames Crossing and the westbound carriageway of the improved A2 mainline and the modified Gravesend East junction south Utility works, including the installation or diversion of underground utilities within a multi-utility corridor
06-119	2B	Permanent acquisition required for: Construction of an improved section of the A2 mainline, including construction of a new highway, two-lane single carriageway, between the eastbound carriageway of the improved A2 mainline and the new A2 eastbound link road
06-120	2B and 2S	Permanent acquisition required for: Construction of an improved section of the A2 mainline, including construction of a new highway, two-lane single carriageway, between the eastbound carriageway of the improved A2 mainline and the new A2 eastbound link road Improvement of the eastbound carriageway of the existing A2
06-122	2I, G1b and MU16	Permanent acquisition required for: Construction of new Gravesend East junction link roads, including a new highway, one-lane single carriageway, between the new Gravesend East junction and the northbound carriageway of the new A122 Lower Thames Crossing Installation of a medium-pressure gas pipeline Utility works, including the installation or diversion of underground utilities within a multi-utility corridor

Table 1: Permanent Acquisition of Land - by plot number

Land plans plot ref.	DCO Work No(s).	Purpose for which the land is required:
06-124	2B and 2I	<p>Permanent acquisition required for:</p> <p>Construction of an improved section of the A2 mainline, including construction of a new highway, two-lane single carriageway, between the eastbound carriageway of the improved A2 mainline and the new A2 eastbound link road</p> <p>Construction of new Gravesend East junction link roads, including a new highway, one-lane single carriageway, between the new Gravesend East junction and the northbound carriageway of the new A122 Lower Thames Crossing</p>
06-125	2I, G1b and MU16	<p>Permanent acquisition required for:</p> <p>Construction of new Gravesend East junction link roads, including a new highway, one-lane single carriageway, between the new Gravesend East junction and the northbound carriageway of the new A122 Lower Thames Crossing</p> <p>Installation of a medium-pressure gas pipeline</p> <p>Utility works, including the installation or diversion of underground utilities within a multi-utility corridor</p>
06-126	2I and G1b	<p>Permanent acquisition required for:</p> <p>Construction of new Gravesend East junction link roads, including a new highway, one-lane single carriageway, between the new Gravesend East junction and the northbound carriageway of the new A122 Lower Thames Crossing</p> <p>Installation of a medium-pressure gas pipeline</p>
06-127	2I, G1b, MU16 and MU17	<p>Permanent acquisition required for:</p> <p>Construction of new Gravesend East junction link roads, including a new highway, one-lane single carriageway, between the new Gravesend East junction and the northbound carriageway of the new A122 Lower Thames Crossing</p> <p>Installation of a medium-pressure gas pipeline</p> <p>Utility works, including the installation or diversion of underground utilities within a multi-utility corridor</p>
06-128	2I, G1b and MU17	<p>Permanent acquisition required for:</p> <p>Construction of new Gravesend East junction link roads, including a new highway, one-lane single carriageway, between the new Gravesend East junction and the northbound carriageway of the new A122 Lower Thames Crossing</p> <p>Installation of a medium-pressure gas pipeline</p> <p>Utility works, including the installation or diversion of underground utilities within a multi-utility corridor</p>
06-129	2Q	<p>Permanent acquisition required for:</p> <p>Construction of a new public right of way from Valley Drive to the existing public right of way footpath NS174</p>

Table 1: Permanent Acquisition of Land - by plot number

Land plans plot ref.	DCO Work No(s).	Purpose for which the land is required:
06-130	2Q	Permanent acquisition required for: Construction of a new public right of way from Valley Drive to the existing public right of way footpath NS174
06-133	2Q, G1b and G2	Permanent acquisition required for: Construction of a new public right of way from Valley Drive to the existing public right of way footpath NS174 and construction of a new public right of way from the new A2/A122 Lower Thames Crossing junction to the new Thong Lane over the A122 Lower Thames Crossing Installation of a medium-pressure gas pipeline Installation of a high-pressure gas pipeline
06-140	2B, 2I, 2S and G1b	Permanent acquisition required for: Construction of an improved section of the A2 mainline, including construction of a new highway, two-lane single carriageway, between the eastbound carriageway of the improved A2 mainline and the new A2 eastbound link road Construction of new Gravesend East junction link roads, including a new highway, one-lane single carriageway, between the new Gravesend East junction and the northbound carriageway of the new A122 Lower Thames Crossing Improvement of the eastbound carriageway of the existing A2 Installation of a medium-pressure gas pipeline
06-141	2E, 2G, 2V, 2W, MU14, MU9, OH1 and OHT1	Permanent acquisition required for: Construction of a section of the new local roads between Halfpence Lane roundabout and Henhurst Road, including - construction of a new viaduct to carry the new road between the new Cobham roundabout and the Henhurst roundabout over the existing HS1 pond - construction of a section of the new highway local road, one-lane single carriageway, between the new Cobham roundabout and the Henhurst roundabout Construction of the new A122 Lower Thames Crossing link roads, including construction of a new highway road, one-lane single carriageway, between the southbound carriageway of the new A122 Lower Thames Crossing and the westbound carriageway of the improved A2 mainline Construction of a section of a new public right of way from Thong Lane bridge over the A2 to Henhurst roundabout Construction of the new local road, one-lane single carriageway, between the new link road between southbound carriageway of the new A122 Lower Thames Crossing and the westbound carriageway of the improved A2 mainline and the modified Gravesend East junction south Utility works, including the installation or diversion of underground utilities within a multi-utility corridor Overhead lines diversion works, including the removal of existing overhead lines and pylons, construction of new overhead lines and pylons and works to existing overhead lines and pylons

Table 1: Permanent Acquisition of Land - by plot number

Land plans plot ref.	DCO Work No(s).	Purpose for which the land is required:
06-142	2B, 2I and G1b	<p>Permanent acquisition required for:</p> <p>Construction of an improved section of the A2 mainline, including construction of a new highway, two-lane single carriageway, between the eastbound carriageway of the improved A2 mainline and the new A2 eastbound link road</p> <p>Construction of new Gravesend East junction link roads, including a new highway, one-lane single carriageway, between the new Gravesend East junction and the northbound carriageway of the new A122 Lower Thames Crossing</p> <p>Installation of a medium-pressure gas pipeline</p>
06-143	2I, G1b, G2 and MU17	<p>Permanent acquisition required for:</p> <p>Construction of new Gravesend East junction link roads, including a new highway, one-lane single carriageway, between the new Gravesend East junction and the northbound carriageway of the new A122 Lower Thames Crossing</p> <p>Installation of a medium-pressure gas pipeline</p> <p>Installation of a high-pressure gas pipeline</p> <p>Utility works, including the installation or diversion of underground utilities within a multi-utility corridor</p>
06-145	2G, 2S, MU9, OH1 and OHT1	<p>Permanent acquisition required for:</p> <p>Construction of the new A122 Lower Thames Crossing link roads, including construction of a new highway road, one-lane single carriageway, between the southbound carriageway of the new A122 Lower Thames Crossing and the westbound carriageway of the improved A2 mainline</p> <p>Improvement of the westbound carriageway of the existing A2</p> <p>Utility works, including the installation or diversion of underground utilities within a multi-utility corridor</p> <p>Overhead lines diversion works, including the removal of existing overhead lines and pylons, construction of new overhead lines and pylons and works to existing overhead lines and pylons</p>
06-146	2Q, E9 and ULH14	<p>Permanent acquisition required for:</p> <p>Construction of a new public right of way from the new A2/A122 Lower Thames Crossing junction to the new Thong Lane over the A122 Lower Thames Crossing</p> <p>Implementation of environmental mitigation works to create a site for ancient woodland planting</p> <p>The establishment of a temporary utilities logistic hub for facilitating utility works</p>

Table 1: Permanent Acquisition of Land - by plot number

Land plans plot ref.	DCO Work No(s).	Purpose for which the land is required:
06-147	2G, 2S, OH1 and OHT1	<p>Permanent acquisition required for:</p> <p>Construction of the new A122 Lower Thames Crossing link roads, including</p> <ul style="list-style-type: none"> - construction of a new highway road, one-lane single carriageway, between the southbound carriageway of the new A122 Lower Thames Crossing and the westbound carriageway of the improved A2 mainline - construction of a new viaduct to carry the new link road over the new link road between the new A2 westbound link road and the westbound carriageway of the improved A2 mainline, the new link road between the westbound carriageway of the improved A2 mainline, the new link road between the eastbound carriageway of the improved A2 mainline, the new link road between the eastbound carriageway of the improved A2 mainline and the new A2 eastbound link road, the new link road between the westbound carriageway of the improved A2 mainline and the northbound carriageway of the new A122 Lower Thames Crossing, the new link road between the existing Valley Drive roundabout and the northbound carriageway of the new A122 Lower Thames Crossing and the new link road between the southbound carriageway of the new A122 Lower Thames Crossing and the eastbound carriageway of the improved A2 mainline <p>Improvement of the eastbound and westbound carriageways of the existing A2</p> <p>Overhead lines diversion works, including the removal of existing overhead lines and pylons, construction of new overhead lines and pylons and works to existing overhead lines and pylons</p>
06-148	2S	<p>Permanent acquisition required for:</p> <p>Improvement of the eastbound carriageway of the existing A2</p>
06-149	2S	<p>Permanent acquisition required for:</p> <p>Improvement of the eastbound and westbound carriageways of the existing A2</p>
06-150	2B and 2S	<p>Permanent acquisition required for:</p> <p>Construction of an improved section of the A2 mainline, including construction of a new highway, two-lane single carriageway, between the eastbound carriageway of the improved A2 mainline and the new A2 eastbound link road</p> <p>Improvement of the eastbound and westbound carriageways of the existing A2</p>
06-154	2D, 2S, OH1 and OHT1	<p>Permanent acquisition required for:</p> <p>Construction of the new A2 link roads, including construction of a new highway, two-lane single carriageway, between the new westbound A2 link road and the westbound carriageway of the improved A2 mainline</p> <p>Improvement of the eastbound and westbound carriageways of the existing A2</p> <p>Overhead lines diversion works, including the removal of existing overhead lines and pylons, construction of new overhead lines and pylons and works to existing overhead lines and pylons</p>
06-155	2B, 2D, 2H, 2S, OH1 and OHT1	<p>Permanent acquisition required for:</p> <p>Construction of an improved section of the A2 mainline, including construction of a new highway, two-lane single carriageway, between the eastbound carriageway of the improved A2 mainline and the new A2 eastbound link road</p>

Table 1: Permanent Acquisition of Land - by plot number

Land plans plot ref.	DCO Work No(s).	Purpose for which the land is required:
06-155 Cont'd		<p>Construction of the new A2 link roads, including construction of a new highway, two-lane single carriageway, between the new westbound A2 link road and the westbound carriageway of the improved A2 mainline</p> <p>Construction of the new A122 Lower Thames Crossing link roads, including a new highway, single carriageway, between the eastbound carriageway of the improved A2 mainline and the northbound carriageway of the new A122 Lower Thames Crossing</p> <p>Improvement of the eastbound and westbound carriageways of the existing A2</p> <p>Overhead lines diversion works, including the removal of existing overhead lines and pylons, construction of new overhead lines and pylons and works to existing overhead lines and pylons</p>
06-156	2B, 2G, 2H, 2S, OH1 and OHT1	<p>Permanent acquisition required for:</p> <p>Construction of an improved section of the A2 mainline, including construction of a new highway, two-lane single carriageway, between the eastbound carriageway of the improved A2 mainline and the new A2 eastbound link road</p> <p>Construction of the new A122 Lower Thames Crossing link roads, including</p> <ul style="list-style-type: none"> - construction of a new highway road, one-lane single carriageway, between the southbound carriageway of the new A122 Lower Thames Crossing and the westbound carriageway of the improved A2 mainline - construction of a new viaduct to carry the new link road over the new link road between the new A2 westbound link road and the westbound carriageway of the improved A2 mainline, the new link road between the westbound carriageway of the improved A2 mainline, the new link road between the eastbound carriageway of the improved A2 mainline, the new link road between the eastbound carriageway of the improved A2 mainline and the new A2 eastbound link road, the new link road between the westbound carriageway of the improved A2 mainline and the northbound carriageway of the new A122 Lower Thames Crossing, the new link road between the existing Valley Drive roundabout and the northbound carriageway of the new A122 Lower Thames Crossing and the new link road between the southbound carriageway of the new A122 Lower Thames Crossing and the eastbound carriageway of the improved A2 mainline <p>Construction of the new A122 Lower Thames Crossing link roads, including a new highway, single carriageway, between the eastbound carriageway of the improved A2 mainline and the northbound carriageway of the new A122 Lower Thames Crossing</p> <p>Improvement of the eastbound and westbound carriageways of the existing A2</p> <p>Overhead lines diversion works, including the removal of existing overhead lines and pylons, construction of new overhead lines and pylons and works to existing overhead lines and pylons</p>
06-157	2B, 2H, 2I, 2S, G1b, G3, MU17, OH1 and OHT1	<p>Permanent acquisition required for:</p> <p>Construction of an improved section of the A2 mainline, including construction of a new highway, two-lane single carriageway, between the eastbound carriageway of the improved A2 mainline and the new A2 eastbound link road</p> <p>Construction of the new A122 Lower Thames Crossing link roads, including a new highway, single carriageway, between the eastbound carriageway of the improved A2 mainline and the northbound carriageway of the new A122 Lower Thames Crossing</p>

Table 1: Permanent Acquisition of Land - by plot number

Land plans plot ref.	DCO Work No(s).	Purpose for which the land is required:
06-157 Cont'd		<p>Construction of new Gravesend East junction link roads, including</p> <ul style="list-style-type: none"> - construction of a new highway, one-lane single carriageway, between the new Gravesend East junction and the northbound carriageway of the new A122 Lower Thames Crossing - construction of a new highway, one-lane single carriageway, between the new Gravesend East junction and the eastbound carriageway of the improved A2 mainline <p>Improvement of the eastbound carriageway of the existing A2</p> <p>Installation of a medium-pressure gas pipeline</p> <p>Installation of a high-pressure gas pipeline</p> <p>Utility works, including the installation or diversion of underground utilities within a multi-utility corridor</p> <p>Overhead lines diversion works, including the removal of existing overhead lines and pylons, construction of new overhead lines and pylons and works to existing overhead lines and pylons</p>
06-159	2Q and G2	<p>Permanent acquisition required for:</p> <p>Construction of a new public right of way from Valley Drive to the existing public right of way footpath NS174</p> <p>Installation of a high-pressure gas pipeline</p>
06-160	2G and OHT1	<p>Permanent acquisition required for:</p> <p>Construction of the new A122 Lower Thames Crossing link roads, including</p> <ul style="list-style-type: none"> - construction of a new highway road, one-lane single carriageway, between the southbound carriageway of the new A122 Lower Thames Crossing and the westbound carriageway of the improved A2 mainline - construction of a new viaduct to carry the new link road over the new link road between the new A2 westbound link road and the westbound carriageway of the improved A2 mainline, the new link road between the westbound carriageway of the improved A2 mainline, the new link road between the eastbound carriageway of the improved A2 mainline, the new link road between the eastbound carriageway of the improved A2 mainline and the new A2 eastbound link road, the new link road between the westbound carriageway of the improved A2 mainline and the northbound carriageway of the new A122 Lower Thames Crossing, the new link road between the existing Valley Drive roundabout and the northbound carriageway of the new A122 Lower Thames Crossing and the new link road between the southbound carriageway of the new A122 Lower Thames Crossing and the eastbound carriageway of the improved A2 mainline <p>Overhead lines diversion works, including the removal of existing overhead lines and pylons, construction of new overhead lines and pylons and works to existing overhead lines and pylons</p>

Table 1: Permanent Acquisition of Land - by plot number

Land plans plot ref.	DCO Work No(s).	Purpose for which the land is required:
06-161	2G and OHT1	<p>Permanent acquisition required for:</p> <p>Construction of the new A122 Lower Thames Crossing link roads, including</p> <ul style="list-style-type: none"> - construction of a new highway road, one-lane single carriageway, between the southbound carriageway of the new A122 Lower Thames Crossing and the westbound carriageway of the improved A2 mainline - construction of a new viaduct to carry the new link road over the new link road between the new A2 westbound link road and the westbound carriageway of the improved A2 mainline, the new link road between the westbound carriageway of the improved A2 mainline, the new link road between the eastbound carriageway of the improved A2 mainline, the new link road between the eastbound carriageway of the improved A2 mainline and the new A2 eastbound link road, the new link road between the westbound carriageway of the improved A2 mainline and the northbound carriageway of the new A122 Lower Thames Crossing, the new link road between the existing Valley Drive roundabout and the northbound carriageway of the new A122 Lower Thames Crossing and the new link road between the southbound carriageway of the new A122 Lower Thames Crossing and the eastbound carriageway of the improved A2 mainline <p>Overhead lines diversion works, including the removal of existing overhead lines and pylons, construction of new overhead lines and pylons and works to existing overhead lines and pylons</p>
06-162	2D, 2G, 2S and OHT1	<p>Permanent acquisition required for:</p> <p>Construction of the new A2 link roads, including construction of a new highway, two-lane single carriageway, between the new westbound A2 link road and the westbound carriageway of the improved A2 mainline</p> <p>Construction of the new A122 Lower Thames Crossing link roads, including</p> <ul style="list-style-type: none"> - construction of a new highway road, one-lane single carriageway, between the southbound carriageway of the new A122 Lower Thames Crossing and the westbound carriageway of the improved A2 mainline - construction of a new viaduct to carry the new link road over the new link road between the new A2 westbound link road and the westbound carriageway of the improved A2 mainline, the new link road between the westbound carriageway of the improved A2 mainline, the new link road between the eastbound carriageway of the improved A2 mainline, the new link road between the eastbound carriageway of the improved A2 mainline and the new A2 eastbound link road, the new link road between the westbound carriageway of the improved A2 mainline and the northbound carriageway of the new A122 Lower Thames Crossing, the new link road between the existing Valley Drive roundabout and the northbound carriageway of the new A122 Lower Thames Crossing and the new link road between the southbound carriageway of the new A122 Lower Thames Crossing and the eastbound carriageway of the improved A2 mainline <p>Improvement of the eastbound and westbound carriageways of the existing A2</p> <p>Overhead lines diversion works, including the removal of existing overhead lines and pylons, construction of new overhead lines and pylons and works to existing overhead lines and pylons</p>
06-163	2I, G3 and OHT1	<p>Permanent acquisition required for:</p> <p>Construction of new Gravesend East junction link roads, including</p> <ul style="list-style-type: none"> - construction of a new highway, one-lane single carriageway, between the new Gravesend East junction and the northbound carriageway of the new A122 Lower Thames Crossing - construction of a new highway, one-lane single carriageway, between the new Gravesend East junction and the eastbound carriageway of the improved A2 mainline <p>Installation of a high-pressure gas pipeline</p>

Table 1: Permanent Acquisition of Land - by plot number

Land plans plot ref.	DCO Work No(s).	Purpose for which the land is required:
06-163 Cont'd		Overhead lines diversion works, including the removal of existing overhead lines and pylons, construction of new overhead lines and pylons and works to existing overhead lines and pylons
06-164	2D, 2G, 2S and OHT1	<p>Permanent acquisition required for:</p> <p>Construction of the new A2 link roads, including construction of a new highway, two-lane single carriageway, between the new westbound A2 link road and the westbound carriageway of the improved A2 mainline</p> <p>Construction of the new A122 Lower Thames Crossing link roads, including</p> <ul style="list-style-type: none"> - construction of a new highway road, one-lane single carriageway, between the southbound carriageway of the new A122 Lower Thames Crossing and the westbound carriageway of the improved A2 mainline - construction of a new viaduct to carry the new link road over the new link road between the new A2 westbound link road and the westbound carriageway of the improved A2 mainline, the new link road between the westbound carriageway of the improved A2 mainline, the new link road between the eastbound carriageway of the improved A2 mainline, the new link road between the eastbound carriageway of the improved A2 mainline and the new A2 eastbound link road, the new link road between the westbound carriageway of the improved A2 mainline and the northbound carriageway of the new A122 Lower Thames Crossing, the new link road between the existing Valley Drive roundabout and the northbound carriageway of the new A122 Lower Thames Crossing and the new link road between the southbound carriageway of the new A122 Lower Thames Crossing and the eastbound carriageway of the improved A2 mainline <p>Improvement of the westbound carriageway of the existing A2</p> <p>Overhead lines diversion works, including the removal of existing overhead lines and pylons, construction of new overhead lines and pylons and works to existing overhead lines and pylons</p>
06-165	2E, 2V and MU9	<p>Permanent acquisition required for:</p> <p>Construction of a section of the new local roads between Halfpence Lane roundabout and Henhurst Road, including</p> <ul style="list-style-type: none"> - construction of a new viaduct to carry the new road between the new Cobham roundabout and the Henhurst roundabout over the existing HS1 pond - construction of a section of the new highway local road, one-lane single carriageway, between the new Cobham roundabout and the Henhurst roundabout <p>Construction of a section of a new public right of way from Thong Lane bridge over the A2 to Henhurst roundabout</p> <p>Utility works, including the installation or diversion of underground utilities within a multi-utility corridor</p>
06-166	2D, 2G, 2S and OHT1	<p>Permanent acquisition required for:</p> <p>Construction of the new A2 link roads, including construction of a new highway, two-lane single carriageway, between the new westbound A2 link road and the westbound carriageway of the improved A2 mainline</p>

Table 1: Permanent Acquisition of Land - by plot number

Land plans plot ref.	DCO Work No(s).	Purpose for which the land is required:
06-166 Cont'd		<p>Construction of the new A122 Lower Thames Crossing link roads, including</p> <ul style="list-style-type: none"> - construction of a new highway road, one-lane single carriageway, between the southbound carriageway of the new A122 Lower Thames Crossing and the westbound carriageway of the improved A2 mainline - construction of a new viaduct to carry the new link road over the new link road between the new A2 westbound link road and the westbound carriageway of the improved A2 mainline, the new link road between the westbound carriageway of the improved A2 mainline, the new link road between the eastbound carriageway of the improved A2 mainline, the new link road between the eastbound carriageway of the improved A2 mainline and the new A2 eastbound link road, the new link road between the westbound carriageway of the improved A2 mainline and the northbound carriageway of the new A122 Lower Thames Crossing, the new link road between the existing Valley Drive roundabout and the northbound carriageway of the new A122 Lower Thames Crossing and the new link road between the southbound carriageway of the new A122 Lower Thames Crossing and the eastbound carriageway of the improved A2 mainline <p>Improvement of the eastbound and westbound carriageways of the existing A2</p> <p>Overhead lines diversion works, including the removal of existing overhead lines and pylons, construction of new overhead lines and pylons and works to existing overhead lines and pylons</p>
06-167	2R, G1b, G3, MU17, OH1, OHT1 and OSC2	<p>Permanent acquisition required for:</p> <p>Construction of a new public right of way between the existing footpath NS174 and the new public right of way</p> <p>Installation of a medium-pressure gas pipeline</p> <p>Installation of a high-pressure gas pipeline</p> <p>Utility works, including the installation or diversion of underground utilities within a multi-utility corridor</p> <p>Overhead lines diversion works, including the removal of existing overhead lines and pylons, construction of new overhead lines and pylons and works to existing overhead lines and pylons</p> <p>Implementation of new open space at Claylane Wood</p>
06-168	2A, 2G, 2H, 2I, 2K, 2N, 2R, G1b, G3 and OHT1	<p>Permanent acquisition required for:</p> <p>Construction of the new A122 Lower Thames Crossing link roads, including</p> <ul style="list-style-type: none"> - construction of a new highway, three-lane single carriageway, between the westbound carriageway of the improved A2 mainline and the northbound carriageway of the new A122 Lower Thames Crossing - construction of a new highway, two-lane single carriageway, between the eastbound carriageway of the improved A2 mainline and the southbound carriageway of the new A122 Lower Thames Crossing

Table 1: Permanent Acquisition of Land - by plot number

Land plans plot ref.	DCO Work No(s).	Purpose for which the land is required:
06-168 Cont'd		<p>Construction of the new A122 Lower Thames Crossing link roads, including</p> <ul style="list-style-type: none"> - construction of a new highway road, one-lane single carriageway, between the southbound carriageway of the new A122 Lower Thames Crossing and the westbound carriageway of the improved A2 mainline - construction of a new viaduct to carry the new link road over the new link road between the new A2 westbound link road and the westbound carriageway of the improved A2 mainline, the new link road between the westbound carriageway of the improved A2 mainline, the new link road between the eastbound carriageway of the improved A2 mainline, the new link road between the eastbound carriageway of the improved A2 mainline and the new A2 eastbound link road, the new link road between the westbound carriageway of the improved A2 mainline and the northbound carriageway of the new A122 Lower Thames Crossing, the new link road between the existing Valley Drive roundabout and the northbound carriageway of the new A122 Lower Thames Crossing and the new link road between the southbound carriageway of the new A122 Lower Thames Crossing and the eastbound carriageway of the improved A2 mainline <p>Construction of the new A122 Lower Thames Crossing link roads, including a new highway, single carriageway, between the eastbound carriageway of the improved A2 mainline and the northbound carriageway of the new A122 Lower Thames Crossing</p> <p>Construction of new Gravesend East junction link roads, including</p> <ul style="list-style-type: none"> - construction of a new highway, one-lane single carriageway, between the new Gravesend East junction and the northbound carriageway of the new A122 Lower Thames Crossing - construction of a new highway, one-lane single carriageway, between the new Gravesend East junction and the eastbound carriageway of the improved A2 mainline - construction of a new viaduct to carry the new link road between the existing Valley Drive roundabout and the new A122 Lower Thames Crossing southbound link road over the link road between the westbound carriageway of the improved A2 mainline and the northbound carriageway of the new A122 Lower Thames Crossing, the link road between the southbound carriageway of the new A122 Lower Thames Crossing and the eastbound carriageway of the improved A2 mainline and the link road between the eastbound carriageway of the improved A2 mainline and the northbound carriageway of the new A122 Lower Thames Crossing and under the new bridge carrying the new link road between the new A122 Lower Thames Crossing and the westbound carriageway of the improved A2 mainline <p>Construction of a new drainage infiltration basin with associated drainage facilities, and a private means of access from the new link road between the eastbound carriageway of the improved A2 mainline and the new A2 eastbound link road</p> <p>Construction of a new drainage infiltration basin with associated drainage facilities, and a private means of access from the new link road between the new Gravesend East junction and the northbound carriageway of the new A122 Lower Thames Crossing</p> <p>Construction of a new public right of way between the existing footpath NS174 and the new public right of way</p> <p>Installation of a medium-pressure gas pipeline</p> <p>Installation of a high-pressure gas pipeline</p> <p>Overhead lines diversion works, including the removal of existing overhead lines and pylons, construction of new overhead lines and pylons and works to existing overhead lines and pylons</p>
06-169	2U, MU13 and MU9	<p>Permanent acquisition required for:</p> <p>Construction of a new one-lane roundabout, Cobham roundabout</p> <p>Utility works, including the installation or diversion of underground utilities within a multi-utility corridor and the provision of two new substations</p> <p>Utility works, including the installation or diversion of underground utilities within a multi-utility corridor</p>

Table 1: Permanent Acquisition of Land - by plot number

Land plans plot ref.	DCO Work No(s).	Purpose for which the land is required:
06-170	2E, 2V and MU9	<p>Permanent acquisition required for:</p> <p>Construction of a section of the new local roads between Halfpence Lane roundabout and Henhurst Road, including</p> <ul style="list-style-type: none"> - construction of a new viaduct to carry the new road between the new Cobham roundabout and the Henhurst roundabout over the existing HS1 pond - construction of a section of the new highway local road, one-lane single carriageway, between the new Cobham roundabout and the Henhurst roundabout <p>Construction of a section of a new public right of way from Thong Lane bridge over the A2 to Henhurst roundabout</p> <p>Utility works, including the installation or diversion of underground utilities within a multi-utility corridor</p>
06-171	E5	<p>Permanent acquisition required for:</p> <p>Implementation of environmental mitigation works to create a site for protected species</p>
06-172	2E, 2V and MU9	<p>Permanent acquisition required for:</p> <p>Construction of a section of the new local roads between Halfpence Lane roundabout and Henhurst Road, including</p> <ul style="list-style-type: none"> - construction of a new viaduct to carry the new road between the new Cobham roundabout and the Henhurst roundabout over the existing HS1 pond - construction of a section of the new highway local road, one-lane single carriageway, between the new Cobham roundabout and the Henhurst roundabout <p>Construction of a section of a new public right of way from Thong Lane bridge over the A2 to Henhurst roundabout</p> <p>Utility works, including the installation or diversion of underground utilities within a multi-utility corridor</p>
06-173	2U, 2V, MU13 and MU9	<p>Permanent acquisition required for:</p> <p>Construction of a new one-lane roundabout, Cobham roundabout</p> <p>Construction of a section of a new public right of way from Thong Lane bridge over the A2 to Henhurst roundabout</p> <p>Utility works, including the installation or diversion of underground utilities within a multi-utility corridor and the provision of two new substations</p> <p>Utility works, including the installation or diversion of underground utilities within a multi-utility corridor</p>
06-174	2E, 2J, 2U, 2V, MU13 and MU9	<p>Permanent acquisition required for:</p> <p>Construction of a section of the new local roads between Halfpence Lane roundabout and Henhurst Road, including</p> <ul style="list-style-type: none"> - construction of a new viaduct to carry the new road between the new Cobham roundabout and the Henhurst roundabout over the existing HS1 pond - construction of a section of the new highway local road, one-lane single carriageway, between the new Cobham roundabout and the Henhurst roundabout <p>Improvement works to an existing drainage infiltration basin with associated drainage facilities</p> <p>Construction of a new one-lane roundabout, Cobham roundabout and construction of a section of the new highway local road, one-lane single carriageway, between the Thong Lane bridge over the A2 and the new Cobham roundabout</p> <p>Construction of a section of a new public right of way from Thong Lane bridge over the A2 to Henhurst roundabout</p>

Table 1: Permanent Acquisition of Land - by plot number

Land plans plot ref.	DCO Work No(s).	Purpose for which the land is required:
06-174 Cont'd		Utility works, including the installation or diversion of underground utilities within a multi-utility corridor
06-175	2D, 2E, 2J, 2T, 2U, 2V, MU13 and MU9	<p>Permanent acquisition required for:</p> <p>Construction of the new A2 link roads, including construction of a new highway, one-lane single carriageway, between the westbound carriageway of the new A2 link road and the new Cobham roundabout</p> <p>Construction of a section of the new local roads between Halfpence Lane roundabout and Henhurst Road, including</p> <ul style="list-style-type: none"> - construction of a new viaduct to carry the new road between the new Cobham roundabout and the Henhurst roundabout over the existing HS1 pond - construction of a section of the new highway local road, one-lane single carriageway, between the new Cobham roundabout and the Henhurst roundabout <p>Improvement works to an existing drainage infiltration basin with associated drainage facilities</p> <p>Construction of a new local highway, one-lane single carriageway, between the westbound carriageway of the improved A2 mainline and the new Cobham roundabout</p> <p>Construction of a new one-lane roundabout, Cobham roundabout and construction of a section of the new highway local road, one-lane single carriageway, between the Thong Lane bridge over the A2 and the new Cobham roundabout</p> <p>Construction of a section of a new public right of way from Thong Lane bridge over the A2 to Henhurst roundabout</p> <p>Utility works, including the installation or diversion of underground utilities within a multi-utility corridor and the provision of two new substations</p> <p>Utility works, including the installation or diversion of underground utilities within a multi-utility corridor</p>
06-176	2E, 2T, 2U, 2V and MU9	<p>Permanent acquisition required for:</p> <p>Construction of a section of the new local roads between Halfpence Lane roundabout and Henhurst Road, including</p> <ul style="list-style-type: none"> - construction of a new viaduct to carry the new road between the new Cobham roundabout and the Henhurst roundabout over the existing HS1 pond - construction of a section of the new highway local road, one-lane single carriageway, between the new Cobham roundabout and the Henhurst roundabout <p>Construction of a new local highway, one-lane single carriageway, between the westbound carriageway of the improved A2 mainline and the new Cobham roundabout</p> <p>Construction of a new one-lane roundabout, Cobham roundabout</p> <p>Construction of a section of a new public right of way from Thong Lane bridge over the A2 to Henhurst roundabout</p> <p>Utility works, including the installation or diversion of underground utilities within a multi-utility corridor</p>
06-177	2D and 2S	<p>Permanent acquisition required for:</p> <p>Construction of the new A2 link roads, including construction of a new highway, two-lane single carriageway, between the new westbound A2 link road and the westbound carriageway of the improved A2 mainline</p> <p>Improvement of the westbound carriageway of the existing A2</p>

Table 1: Permanent Acquisition of Land - by plot number

Land plans plot ref.	DCO Work No(s).	Purpose for which the land is required:
06-178	2D, 2J, 2U, 2V, MU13 and MU9	<p>Permanent acquisition required for:</p> <p>Construction of the new A2 link roads, including</p> <ul style="list-style-type: none"> - construction of a new highway, two-lane single carriageway, between the new westbound A2 link road and the westbound carriageway of the improved A2 mainline - construction of a new highway, one-lane single carriageway, between the westbound carriageway of the new A2 link road and the new Cobham roundabout <p>Improvement works to an existing drainage infiltration basin with associated drainage facilities, and construction of a private means of access from the new link road between the existing Halfpence Lane roundabout and the new Cobham roundabout</p> <p>Construction of a new one-lane roundabout, Cobham roundabout and construction of a section of the new highway local road, one-lane single carriageway, between the Thong Lane bridge over the A2 and the new Cobham roundabout</p> <p>Construction of a section of a new public right of way from Thong Lane bridge over the A2 to Henhurst roundabout</p> <p>Utility works, including the installation or diversion of underground utilities within a multi-utility corridor and the provision of two new substations</p> <p>Utility works, including the installation or diversion of underground utilities within a multi-utility corridor</p>
06-179	2G and 2S	<p>Permanent acquisition required for:</p> <p>Construction of the new A122 Lower Thames Crossing link roads, including</p> <ul style="list-style-type: none"> - construction of a new highway road, one-lane single carriageway, between the southbound carriageway of the new A122 Lower Thames Crossing and the westbound carriageway of the improved A2 mainline - construction of a new viaduct to carry the new link road over the new link road between the new A2 westbound link road and the westbound carriageway of the improved A2 mainline, the new link road between the westbound carriageway of the improved A2 mainline, the new link road between the eastbound carriageway of the improved A2 mainline, the new link road between the eastbound carriageway of the improved A2 mainline and the new A2 eastbound link road, the new link road between the westbound carriageway of the improved A2 mainline and the northbound carriageway of the new A122 Lower Thames Crossing, the new link road between the existing Valley Drive roundabout and the northbound carriageway of the new A122 Lower Thames Crossing and the new link road between the southbound carriageway of the new A122 Lower Thames Crossing and the eastbound carriageway of the improved A2 mainline <p>Improvement of the eastbound carriageway of the existing A2</p>
06-180	2B, 2G and 2S	<p>Permanent acquisition required for:</p> <p>Construction of an improved section of the A2 mainline, including construction of a new highway, two-lane single carriageway, between the eastbound carriageway of the improved A2 mainline and the new A2 eastbound link road</p>

Table 1: Permanent Acquisition of Land - by plot number

Land plans plot ref.	DCO Work No(s).	Purpose for which the land is required:
06-180 Cont'd		<p>Construction of the new A122 Lower Thames Crossing link roads, including</p> <ul style="list-style-type: none"> - construction of a new highway road, one-lane single carriageway, between the southbound carriageway of the new A122 Lower Thames Crossing and the westbound carriageway of the improved A2 mainline - construction of a new viaduct to carry the new link road over the new link road between the new A2 westbound link road and the westbound carriageway of the improved A2 mainline, the new link road between the westbound carriageway of the improved A2 mainline, the new link road between the eastbound carriageway of the improved A2 mainline, the new link road between the eastbound carriageway of the improved A2 mainline and the new A2 eastbound link road, the new link road between the westbound carriageway of the improved A2 mainline and the northbound carriageway of the new A122 Lower Thames Crossing, the new link road between the existing Valley Drive roundabout and the northbound carriageway of the new A122 Lower Thames Crossing and the new link road between the southbound carriageway of the new A122 Lower Thames Crossing and the eastbound carriageway of the improved A2 mainline <p>Improvement of the eastbound and westbound carriageways of the existing A2</p>
06-181	2S	<p>Permanent acquisition required for:</p> <p>Improvement of the westbound carriageway of the existing A2</p>
06-183	2T	<p>Permanent acquisition required for:</p> <p>Construction of a new local highway, one-lane single carriageway, between the westbound carriageway of the improved A2 mainline and the new Cobham roundabout</p>
06-184	2D and 2S	<p>Permanent acquisition required for:</p> <p>Construction of the new A2 link roads, including construction of a new highway, two-lane single carriageway, between the new westbound A2 link road and the westbound carriageway of the improved A2 mainline</p> <p>Improvement of the westbound carriageway of the existing A2</p>
06-185	2T	<p>Permanent acquisition required for:</p> <p>Construction of a new local highway, one-lane single carriageway, between the westbound carriageway of the improved A2 mainline and the new Cobham roundabout</p>
06-186	2D	<p>Permanent acquisition required for:</p> <p>Construction of the new A2 link roads, including</p> <ul style="list-style-type: none"> - construction of a new highway, two-lane single carriageway, between the new westbound A2 link road and the westbound carriageway of the improved A2 mainline - construction of a new bridge to carry the new link road between the westbound carriageway of the new A2 link road and the westbound carriageway of the improved A2 mainline under the new link road between the westbound carriageway of the improved A2 mainline and the new Cobham roundabout
06-189	2D and 2T	<p>Permanent acquisition required for:</p> <p>Construction of the new A2 link roads, including</p> <ul style="list-style-type: none"> - construction of a new highway, two-lane single carriageway, between the new westbound A2 link road and the westbound carriageway of the improved A2 mainline - construction of a new highway, one-lane single carriageway, between the westbound carriageway of the new A2 link road and the new Cobham roundabout

Table 1: Permanent Acquisition of Land - by plot number

Land plans plot ref.	DCO Work No(s).	Purpose for which the land is required:
06-189 Cont'd		Construction of a new local highway, one-lane single carriageway, between the westbound carriageway of the improved A2 mainline and the new Cobham roundabout
06-190	1G, 2A, 2D and 2T	<p>Permanent acquisition required for:</p> <p>Construction of the new A122 Lower Thames Crossing link road, including a new highway, one lane single carriageway, between the new A2 westbound link road and the new link road between the westbound carriageway of the improved A2 mainline and the northbound carriageway of the new A122 Lower Thames Crossing</p> <p>Construction of the new A122 Lower Thames Crossing link roads, including construction of a new highway, three-lane single carriageway, between the westbound carriageway of the improved A2 mainline and the northbound carriageway of the new A122 Lower Thames Crossing</p> <p>Construction of the new A2 link roads, including construction of a new highway, two-lane single carriageway, between the new westbound A2 link road and the westbound carriageway of the improved A2 mainline</p> <p>Construction of a new local highway, one-lane single carriageway, between the westbound carriageway of the improved A2 mainline and the new Cobham roundabout</p>
06-191	2G and 2K	<p>Permanent acquisition required for:</p> <p>Construction of the new A122 Lower Thames Crossing link roads, including</p> <ul style="list-style-type: none"> - construction of a new highway road, one-lane single carriageway, between the southbound carriageway of the new A122 Lower Thames Crossing and the westbound carriageway of the improved A2 mainline - construction of a new viaduct to carry the new link road over the new link road between the new A2 westbound link road and the westbound carriageway of the improved A2 mainline, the new link road between the westbound carriageway of the improved A2 mainline, the new link road between the eastbound carriageway of the improved A2 mainline, the new link road between the eastbound carriageway of the improved A2 mainline and the new A2 eastbound link road, the new link road between the westbound carriageway of the improved A2 mainline and the northbound carriageway of the new A122 Lower Thames Crossing, the new link road between the existing Valley Drive roundabout and the northbound carriageway of the new A122 Lower Thames Crossing and the new link road between the southbound carriageway of the new A122 Lower Thames Crossing and the eastbound carriageway of the improved A2 mainline <p>Construction of a new drainage infiltration basin with associated drainage facilities</p>
06-192	1G, 2A, 2D, 2S and 2T	<p>Permanent acquisition required for:</p> <p>Construction of the new A122 Lower Thames Crossing link road, including a new highway, one lane single carriageway, between the new A2 westbound link road and the new link road between the westbound carriageway of the improved A2 mainline and the northbound carriageway of the new A122 Lower Thames Crossing</p> <p>Construction of the new A122 Lower Thames Crossing link roads, including</p> <ul style="list-style-type: none"> - construction of a new highway, three-lane single carriageway, between the westbound carriageway of the improved A2 mainline and the northbound carriageway of the new A122 Lower Thames Crossing - construction of a new underbridge to carry the new link road between the northbound carriageway of the improved A2 and the westbound carriageway of the new A122 Lower Thames Crossing under the eastbound and westbound carriageways of the improved A2 mainline and the new link road between the westbound carriageway of the improved A2 and the new Cobham roundabout

Table 1: Permanent Acquisition of Land - by plot number

Land plans plot ref.	DCO Work No(s).	Purpose for which the land is required:
06-192 Cont'd		<p>Construction of the new A2 link roads, including</p> <ul style="list-style-type: none"> - construction of a new highway, two-lane single carriageway, between the new westbound A2 link road and the westbound carriageway of the improved A2 mainline - construction of a new bridge to carry the new link road between the westbound carriageway of the new A2 link road and the westbound carriageway of the improved A2 mainline under the new link road between the westbound carriageway of the improved A2 mainline and the new Cobham roundabout <p>Improvement of the westbound carriageway of the existing A2</p> <p>Construction of a new local highway, one-lane single carriageway, between the westbound carriageway of the improved A2 mainline and the new Cobham roundabout</p>
06-193	1G, 2A, 2D, 2J, 2U and MU9	<p>Permanent acquisition required for:</p> <p>Construction of the new A122 Lower Thames Crossing link road, including a new highway, one lane single carriageway, between the new A2 westbound link road and the new link road between the westbound carriageway of the improved A2 mainline and the northbound carriageway of the new A122 Lower Thames Crossing</p> <p>Construction of the new A122 Lower Thames Crossing link roads, including construction of a new highway, three-lane single carriageway, between the westbound carriageway of the improved A2 mainline and the northbound carriageway of the new A122 Lower Thames Crossing</p> <p>Construction of the new A2 link roads, including</p> <ul style="list-style-type: none"> - construction of a new highway, two-lane single carriageway, between the new westbound A2 link road and the westbound carriageway of the improved A2 mainline - construction of a new highway, one-lane single carriageway, between the westbound carriageway of the new A2 link road and the new Cobham roundabout <p>Improvement works to an existing drainage infiltration basin with associated drainage facilities</p> <p>Construction of a section of the new highway local road, one-lane single carriageway, between the Thong Lane bridge over the A2 and the new Cobham roundabout</p> <p>Utility works, including the installation or diversion of underground utilities within a multi-utility corridor</p>
06-194	2D, 2J and MU9	<p>Permanent acquisition required for:</p> <p>Construction of the new A2 link roads, including construction of a new highway, one-lane single carriageway, between the westbound carriageway of the new A2 link road and the new Cobham roundabout</p> <p>Improvement works to an existing drainage infiltration basin with associated drainage facilities</p> <p>Utility works, including the installation or diversion of underground utilities within a multi-utility corridor</p>
06-195	1G, 2A, 2D, 2S and 2T	<p>Permanent acquisition required for:</p> <p>Construction of the new A122 Lower Thames Crossing link road, including a new highway, one lane single carriageway, between the new A2 westbound link road and the new link road between the westbound carriageway of the improved A2 mainline and the northbound carriageway of the new A122 Lower Thames Crossing</p>

Table 1: Permanent Acquisition of Land - by plot number

Land plans plot ref.	DCO Work No(s).	Purpose for which the land is required:
06-195 Cont'd		<p>Construction of the new A122 Lower Thames Crossing link roads, including</p> <ul style="list-style-type: none"> - construction of a new highway, three-lane single carriageway, between the westbound carriageway of the improved A2 mainline and the northbound carriageway of the new A122 Lower Thames Crossing - construction of a new underbridge to carry the new link road between the northbound carriageway of the improved A2 and the westbound carriageway of the new A122 Lower Thames Crossing under the eastbound and westbound carriageways of the improved A2 mainline and the new link road between the westbound carriageway of the improved A2 and the new Cobham roundabout <p>Construction of the new A2 link roads, including</p> <ul style="list-style-type: none"> - construction of a new highway, two-lane single carriageway, between the new westbound A2 link road and the westbound carriageway of the improved A2 mainline - construction of a new bridge to carry the new link road between the westbound carriageway of the new A2 link road and the westbound carriageway of the improved A2 mainline under the new link road between the westbound carriageway of the improved A2 mainline and the new Cobham roundabout <p>Improvement of the eastbound and westbound carriageways of the existing A2</p> <p>Construction of a new local highway, one-lane single carriageway, between the westbound carriageway of the improved A2 mainline and the new Cobham roundabout</p>
06-196	2D	<p>Permanent acquisition required for:</p> <p>Construction of the new A2 link roads, including construction of a new highway, one-lane single carriageway, between the westbound carriageway of the new A2 link road and the new Cobham roundabout</p>
06-197	2B and 2S	<p>Permanent acquisition required for:</p> <p>Construction of an improved section of the A2 mainline, including construction of a new highway, two-lane single carriageway, between the eastbound carriageway of the improved A2 mainline and the new A2 eastbound link road</p> <p>Improvement of the eastbound and westbound carriageways of the existing A2</p>
06-198	2D	<p>Permanent acquisition required for:</p> <p>Construction of the new A2 link roads, including construction of a new highway, one-lane single carriageway, between the westbound carriageway of the new A2 link road and the new Cobham roundabout</p>
06-199	2D	<p>Permanent acquisition required for:</p> <p>Construction of the new A2 link roads, including construction of a new highway, one-lane single carriageway, between the westbound carriageway of the new A2 link road and the new Cobham roundabout</p>

Table 1: Permanent Acquisition of Land - by plot number

Land plans plot ref.	DCO Work No(s).	Purpose for which the land is required:
06-200	2A, 2B, 2C, 2G, 2I, 2K, 2O, 2S, G1b and ULH15	<p>Permanent acquisition required for:</p> <p>Construction of the new A122 Lower Thames Crossing link roads, including</p> <ul style="list-style-type: none"> - construction of a new highway, three-lane single carriageway, between the westbound carriageway of the improved A2 mainline and the northbound carriageway of the new A122 Lower Thames Crossing - construction of a new highway, two-lane single carriageway, between the eastbound carriageway of the improved A2 mainline and the southbound carriageway of the new A122 Lower Thames Crossing - construction of a new underbridge to carry the new link road between the westbound carriageway of the improved A2 and the northbound carriageway of the new A122 Lower Thames Crossing under the eastbound and westbound carriageways of the improved A2 mainline and the new link road between the westbound carriageway of the improved A2 and the new Cobham roundabout <p>Construction of an improved section of the A2 mainline, including</p> <ul style="list-style-type: none"> - construction of a new highway, two-lane single carriageway, between the eastbound carriageway of the improved A2 mainline and the new A2 eastbound link road - construction of a new bridge to carry the new link road between the eastbound carriageway of the improved A2 mainline and the new A2 eastbound link road over, the new link road between southbound carriageway of the new A122 Lower Thames Crossing and the eastbound carriageway of the improved A2 mainline and the new Gravesend junction link road to the eastbound carriageway of the improved A2 mainline - construction of a new bridge to carry the new link road between the eastbound carriageway of the improved A2 mainline and the new A2 eastbound link road over the link road between the westbound carriageway of the improved A2 mainline and the northbound carriageway of the new A122 Lower Thames Crossing <p>Construction of the new A122 Lower Thames Crossing Link Road, including a new highway, one-lane single carriageway, between the southbound carriageway of the new A122 Lower Thames Crossing and the eastbound carriageway of the new A2 link road</p> <p>Construction of the new A122 Lower Thames Crossing link roads, including</p> <ul style="list-style-type: none"> - construction of a new highway road, one-lane single carriageway, between the southbound carriageway of the new A122 Lower Thames Crossing and the westbound carriageway of the improved A2 mainline - construction of a new viaduct to carry the new link road over the new link road between the new A2 westbound link road and the westbound carriageway of the improved A2 mainline, the new link road between the westbound carriageway of the improved A2 mainline, the new link road between the eastbound carriageway of the improved A2 mainline, the new link road between the westbound carriageway of the improved A2 mainline and the new A2 eastbound link road, the new link road between the westbound carriageway of the improved A2 mainline and the northbound carriageway of the new A122 Lower Thames Crossing, the new link road between the existing Valley Drive roundabout and the northbound carriageway of the new A122 Lower Thames Crossing and the new link road between the southbound carriageway of the new A122 Lower Thames Crossing and the eastbound carriageway of the improved A2 mainline <p>Construction of new Gravesend East junction link roads, including</p> <ul style="list-style-type: none"> - construction of a new highway, one-lane single carriageway, between the new Gravesend East junction and the eastbound carriageway of the improved A2 mainline - construction of a new viaduct to carry the new link road between the existing Valley Drive roundabout and the new A122 Lower Thames Crossing southbound link road over the link road between the westbound carriageway of the improved A2 mainline and the northbound carriageway of the new A122 Lower Thames Crossing, the link road between the southbound carriageway of the new A122 Lower Thames Crossing and the eastbound carriageway of the improved A2 mainline and the link road between the eastbound carriageway of the improved A2 mainline and the northbound carriageway of the new A122 Lower Thames Crossing and under the new bridge carrying the new link road between the new A122 Lower Thames Crossing and the westbound carriageway of the improved A2 mainline <p>Construction of a private means of access from the new link road between the eastbound carriageway of the improved A2 mainline and the new A2 eastbound link road to the new drainage infiltration basin</p> <p>Construction of a new public right of way connecting Thong Lane bridge over the improved A2 mainline to Thong Lane bridge over A122 Lower Thames Crossing</p>

Table 1: Permanent Acquisition of Land - by plot number

Land plans plot ref.	DCO Work No(s).	Purpose for which the land is required:
06-200 Cont'd		<p>Improvement of the eastbound and westbound carriageways of the existing A2</p> <p>Installation of a medium-pressure gas pipeline</p> <p>The establishment of a temporary utilities logistic hub for facilitating utility works</p>
06-201	2A, 2G, 2O and G1b	<p>Permanent acquisition required for:</p> <p>Construction of the new A122 Lower Thames Crossing link roads, including</p> <ul style="list-style-type: none"> - construction of a new highway, three-lane single carriageway, between the westbound carriageway of the improved A2 mainline and the northbound carriageway of the new A122 Lower Thames Crossing - construction of a new highway, two-lane single carriageway, between the eastbound carriageway of the improved A2 mainline and the southbound carriageway of the new A122 Lower Thames Crossing <p>Construction of the new A122 Lower Thames Crossing link roads, including construction of a new highway road, one-lane single carriageway, between the southbound carriageway of the new A122 Lower Thames Crossing and the westbound carriageway of the improved A2 mainline</p> <p>Construction of a new public right of way connecting Thong Lane bridge over the improved A2 mainline to Thong Lane bridge over A122 Lower Thames Crossing</p> <p>Installation of a medium-pressure gas pipeline</p>
06-202	2D	<p>Permanent acquisition required for:</p> <p>Construction of the new A2 link roads, including</p> <ul style="list-style-type: none"> - construction of a new highway, two-lane single carriageway, between the new westbound A2 link road and the westbound carriageway of the improved A2 mainline - construction of a new highway, one-lane single carriageway, between the westbound carriageway of the new A2 link road and the new Cobham roundabout
06-203	1G, 2A and 2D	<p>Permanent acquisition required for:</p> <p>Construction of the new A122 Lower Thames Crossing link road, including a new highway, one lane single carriageway, between the new A2 westbound link road and the new link road between the westbound carriageway of the improved A2 mainline and the northbound carriageway of the new A122 Lower Thames Crossing</p> <p>Construction of the new A122 Lower Thames Crossing link roads, including construction of a new highway, three-lane single carriageway, between the westbound carriageway of the improved A2 mainline and the northbound carriageway of the new A122 Lower Thames Crossing</p> <p>Construction of the new A2 link roads, including construction of a new highway, two-lane single carriageway, between the new westbound A2 link road and the westbound carriageway of the improved A2 mainline</p>
06-206	1G, 2A, 2D, 2U, 2V and MU9	<p>Permanent acquisition required for:</p> <p>Construction of the new A122 Lower Thames Crossing link road, including a new highway, one lane single carriageway, between the new A2 westbound link road and the new link road between the westbound carriageway of the improved A2 mainline and the northbound carriageway of the new A122 Lower Thames Crossing</p> <p>Construction of the new A122 Lower Thames Crossing link roads, including construction of a new highway, three-lane single carriageway, between the westbound carriageway of the improved A2 mainline and the northbound carriageway of the new A122 Lower Thames Crossing</p>

Table 1: Permanent Acquisition of Land - by plot number

Land plans plot ref.	DCO Work No(s).	Purpose for which the land is required:
06-206 Cont'd		Construction of the new A2 link roads, including - construction of a new highway, two-lane single carriageway, between the new westbound A2 link road and the westbound carriageway of the improved A2 mainline - construction of a new highway, one-lane single carriageway, between the westbound carriageway of the new A2 link road and the new Cobham roundabout Construction of a section of the new highway local road, one-lane single carriageway, between the Thong Lane bridge over the A2 and the new Cobham roundabout Construction of a section of a new public right of way from Thong Lane bridge over the A2 to Henhurst roundabout Utility works, including the installation or diversion of underground utilities within a multi-utility corridor
06-210	2O and G1b	Permanent acquisition required for: Construction of a new public right of way connecting Thong Lane bridge over the improved A2 mainline to Thong Lane bridge over A122 Lower Thames Crossing Installation of a medium-pressure gas pipeline
06-211	2Q	Permanent acquisition required for: Construction of a new public right of way from Valley Drive to the existing public right of way footpath NS174 and construction of a new public right of way from the new A2/A122 Lower Thames Crossing junction to the new Thong Lane over the A122 Lower Thames Crossing
07-03	2S	Permanent acquisition required for: Improvement of the westbound carriageway of the existing A2
07-06	2S	Permanent acquisition required for: Improvement of the westbound carriageway of the existing A2
07-07	2S	Permanent acquisition required for: Improvement of the westbound carriageway of the existing A2
07-08	2S	Permanent acquisition required for: Improvement of the westbound carriageway of the existing A2
07-10	MU15	Permanent acquisition required for: Utility works, including the installation or diversion of underground utilities within a multi-utility corridor
07-12	MU15	Permanent acquisition required for: Utility works, including the installation or diversion of underground utilities within a multi-utility corridor

Table 1: Permanent Acquisition of Land - by plot number

Land plans plot ref.	DCO Work No(s).	Purpose for which the land is required:
07-13	2S	Permanent acquisition required for: Improvement of the westbound carriageway of the existing A2
07-14	MU15	Permanent acquisition required for: Utility works, including the installation or diversion of underground utilities within a multi-utility corridor
07-16	2S	Permanent acquisition required for: Improvement of the westbound carriageway of the existing A2
07-17	MU15	Permanent acquisition of public highway and bridge structure required for: Utility works, including the installation or diversion of underground utilities within a multi-utility corridor
07-18	2S	Permanent acquisition required for: Improvement of the westbound carriageway of the existing A2
07-19	2S	Permanent acquisition required for: Improvement of the westbound carriageway of the existing A2
07-20	MU15	Permanent acquisition of public highway and bridge structure required for: Utility works, including the installation or diversion of underground utilities within a multi-utility corridor
07-21	2S	Permanent acquisition required for: Improvement of the westbound carriageway of the existing A2
07-22	MU15	Permanent acquisition of public highway and bridge structure required for: Utility works, including the installation or diversion of underground utilities within a multi-utility corridor
07-23	MU15	Permanent acquisition of public highway and bridge structure required for: Utility works, including the installation or diversion of underground utilities within a multi-utility corridor
07-24	MU15	Permanent acquisition required for: Utility works, including the installation or diversion of underground utilities within a multi-utility corridor
07-25	2S	Permanent acquisition required for: Improvement of the westbound carriageway of the existing A2

Table 1: Permanent Acquisition of Land - by plot number

Land plans plot ref.	DCO Work No(s).	Purpose for which the land is required:
07-28	MU15	Permanent acquisition of public highway and bridge structure required for: Utility works, including the installation or diversion of underground utilities within a multi-utility corridor
07-30	MU15	Permanent acquisition required for: Utility works, including the installation or diversion of underground utilities within a multi-utility corridor
07-31	2S	Permanent acquisition required for: Improvement of the westbound carriageway of the existing A2
07-32	2S	Permanent acquisition required for: Improvement of the westbound carriageway of the existing A2
07-33	2S	Permanent acquisition required for: Improvement of the westbound carriageway of the existing A2
07-34	2S	Permanent acquisition required for: Improvement of the westbound carriageway of the existing A2
07-35	2S	Permanent acquisition required for: Improvement of the westbound carriageway of the existing A2
07-36	2S	Permanent acquisition required for: Improvement of the westbound carriageway of the existing A2
07-37	2S	Permanent acquisition required for: Improvement of the westbound carriageway of the existing A2
07-38	2S	Permanent acquisition required for: Improvement of the westbound carriageway of the existing A2
07-39	2S	Permanent acquisition required for: Improvement of the westbound carriageway of the existing A2
07-43	MU15	Permanent acquisition required for: Utility works, including the installation or diversion of underground utilities within a multi-utility corridor

Table 1: Permanent Acquisition of Land - by plot number

Land plans plot ref.	DCO Work No(s).	Purpose for which the land is required:
07-44	2S	Permanent acquisition required for: Improvement of the westbound carriageway of the existing A2
07-45	2S	Permanent acquisition required for: Improvement of the westbound carriageway of the existing A2
07-46	2S	Permanent acquisition required for: Improvement of the westbound carriageway of the existing A2
07-47	2S	Permanent acquisition required for: Improvement of the westbound carriageway of the existing A2
07-48	2S	Permanent acquisition required for: Improvement of the westbound carriageway of the existing A2
07-49	2S	Permanent acquisition required for: Improvement of the westbound carriageway of the existing A2
07-50	2S	Permanent acquisition required for: Improvement of the westbound carriageway of the existing A2
08-01	MU15	Permanent acquisition required for: Utility works, including the installation or diversion of underground utilities within a multi-utility corridor
08-02	MU15	Permanent acquisition required for: Utility works, including the installation or diversion of underground utilities within a multi-utility corridor
08-03	MU15	Permanent acquisition required for: Utility works, including the installation or diversion of underground utilities within a multi-utility corridor
08-04	MU15	Permanent acquisition required for: Utility works, including the installation or diversion of underground utilities within a multi-utility corridor
08-05	MU15	Permanent acquisition required for: Utility works, including the installation or diversion of underground utilities within a multi-utility corridor

Table 1: Permanent Acquisition of Land - by plot number

Land plans plot ref.	DCO Work No(s).	Purpose for which the land is required:
09-01	E13	Permanent acquisition required for: Implementation of environmental works to create a compensatory habitat site for nitrogen deposition
10-01	E11	Permanent acquisition required for: Implementation of environmental mitigation works to create a site for ancient woodland planting
10-03	E11	Permanent acquisition required for: Implementation of environmental mitigation works to create a site for ancient woodland planting
10-04	E12	Permanent acquisition required for: Implementation of environmental works to create a compensatory habitat site for nitrogen deposition
10-11	E13	Permanent acquisition required for: Implementation of environmental works to create a compensatory habitat site for nitrogen deposition
10-12	E13	Permanent acquisition required for: Implementation of environmental works to create a compensatory habitat site for nitrogen deposition
10-13	E13	Permanent acquisition required for: Implementation of environmental works to create a compensatory habitat site for nitrogen deposition
10-14	E13	Permanent acquisition required for: Implementation of environmental works to create a compensatory habitat site for nitrogen deposition
10-15	E13	Permanent acquisition required for: Implementation of environmental works to create a compensatory habitat site for nitrogen deposition
10-16	E13	Permanent acquisition required for: Implementation of environmental works to create a compensatory habitat site for nitrogen deposition
11-01	2I, 2Q, 2R, E9, G1b, G3, G4, MU17, OH1, OHT1 and ULH14	Permanent acquisition required for: Construction of new Gravesend East junction link roads, including a new highway, one-lane single carriageway, between the new Gravesend East junction and the northbound carriageway of the new A122 Lower Thames Crossing Construction of a new public right of way from the new A2/A122 Lower Thames Crossing junction to the new Thong Lane over the A122 Lower Thames Crossing and improvements works of a section of the existing public right of way footpath NS169

Table 1: Permanent Acquisition of Land - by plot number

Land plans plot ref.	DCO Work No(s).	Purpose for which the land is required:
11-01 Cont'd		<p>Construction of a new public right of way between the existing footpath NS174 and the new public right of way</p> <p>Implementation of environmental mitigation works to create a site for ancient woodland planting</p> <p>Installation of a medium-pressure gas pipeline</p> <p>Installation of a high-pressure gas pipeline</p> <p>Utility works, including the installation or diversion of underground utilities within a multi-utility corridor</p> <p>Overhead lines diversion works, including the removal of existing overhead lines and pylons, construction of new overhead lines and pylons and works to existing overhead lines and pylons</p> <p>The establishment of a temporary utilities logistic hub for facilitating utility works</p>
11-08	2Q, 2R, G1b, G3, MU17, OH1, OHT1, OSC2 and ULH14	<p>Permanent acquisition required for:</p> <p>Construction of a new public right of way from the new A2/A122 Lower Thames Crossing junction to the new Thong Lane over the A122 Lower Thames Crossing</p> <p>Construction of a new public right of way between the existing footpath NS174 and the new public right of way</p> <p>Installation of a medium-pressure gas pipeline</p> <p>Installation of a high-pressure gas pipeline</p> <p>Utility works, including the installation or diversion of underground utilities within a multi-utility corridor</p> <p>Overhead lines diversion works, including the removal of existing overhead lines and pylons, construction of new overhead lines and pylons and works to existing overhead lines and pylons</p> <p>Implementation of new open space at Claylane Wood</p> <p>The establishment of a temporary utilities logistic hub for facilitating utility works</p>
11-09	2Q, 2R, G1b, G3, G4, MU17, OH1, OHT1 and OSC3	<p>Permanent acquisition required for:</p> <p>Construction of a new public right of way from the new A2/A122 Lower Thames Crossing junction to the new Thong Lane over the A122 Lower Thames Crossing</p> <p>Construction of a new public right of way between the existing footpath NS174 and the new public right of way</p> <p>Installation of a medium-pressure gas pipeline</p> <p>Installation of a high-pressure gas pipeline</p> <p>Utility works, including the installation or diversion of underground utilities within a multi-utility corridor</p>

Table 1: Permanent Acquisition of Land - by plot number

Land plans plot ref.	DCO Work No(s).	Purpose for which the land is required:
11-09 Cont'd		Overhead lines diversion works, including the removal of existing overhead lines and pylons, construction of new overhead lines and pylons and works to existing overhead lines and pylons Implementation of new open space at Claylane Wood
11-10	2A, 2G, 2O, 2Q, 2R, 3A, 3B, E9, G1b, G3, G4, MU17, MU18, OH1 and OHT1	<p>Permanent acquisition required for:</p> <p>Construction of the new A122 Lower Thames Crossing link roads, including</p> <ul style="list-style-type: none"> - construction of a new highway, three-lane single carriageway, between the westbound carriageway of the improved A2 mainline and the northbound carriageway of the new A122 Lower Thames Crossing - construction of a new highway, two-lane single carriageway, between the eastbound carriageway of the improved A2 mainline and the southbound carriageway of the new A122 Lower Thames Crossing <p>Construction of the new A122 Lower Thames Crossing link roads, including construction of a new highway road, one-lane single carriageway, between the southbound carriageway of the new A122 Lower Thames Crossing and the westbound carriageway of the improved A2 mainline</p> <p>Construction of a new public right of way connecting Thong Lane bridge over the improved A2 mainline to Thong Lane bridge over A122 Lower Thames Crossing</p> <p>Construction of a new public right of way from the new A2/A122 Lower Thames Crossing junction to the new Thong Lane over the A122 Lower Thames Crossing</p> <p>Construction of a new public right of way between the existing footpath NS174 and the new public right of way</p> <p>Construction of the new A122 Lower Thames Crossing, including a new highway three-lane dual carriageway, new gantries and new charging infrastructure</p> <p>Improvement works to a section of the existing Thong Lane, including</p> <ul style="list-style-type: none"> - construction of a new public right of way on the new Thong Lane bridge - construction of a new public right of way between the public right of way along the northern verge of Thong Lane over A122 Lower Thames Crossing - construction of a new public right of way between the new public right of way along the southern verge of Thong Lane bridge <p>Implementation of environmental mitigation works to create a site for ancient woodland planting</p> <p>Installation of a medium-pressure gas pipeline</p> <p>Installation of a high-pressure gas pipeline</p> <p>Utility works, including the installation or diversion of underground utilities within a multi-utility corridor</p> <p>Overhead lines diversion works, including the removal of existing overhead lines and pylons, construction of new overhead lines and pylons and works to existing overhead lines and pylons</p>
11-11	2R, G1b, OH1, OHT1 and OSC3	<p>Permanent acquisition required for:</p> <p>Construction of a new public right of way between the existing footpath NS174 and the new public right of way</p> <p>Installation of a medium-pressure gas pipeline</p>

Table 1: Permanent Acquisition of Land - by plot number

Land plans plot ref.	DCO Work No(s).	Purpose for which the land is required:
11-11 Cont'd		Overhead lines diversion works, including the removal of existing overhead lines and pylons, construction of new overhead lines and pylons and works to existing overhead lines and pylons Implementation of new open space at Claylane Wood
11-12	2R and OSC3	Permanent acquisition required for: Construction of a new public right of way between the existing footpath NS174 and the new public right of way Implementation of new open space at Claylane Wood
11-13	2A, 2G, 2I, 2O, 2R and G1b	Permanent acquisition required for: Construction of the new A122 Lower Thames Crossing link roads, including - construction of a new highway, three-lane single carriageway, between the westbound carriageway of the improved A2 mainline and the northbound carriageway of the new A122 Lower Thames Crossing - construction of a new highway, two-lane single carriageway, between the eastbound carriageway of the improved A2 mainline and the southbound carriageway of the new A122 Lower Thames Crossing Construction of the new A122 Lower Thames Crossing link roads, including construction of a new highway road, one-lane single carriageway, between the southbound carriageway of the new A122 Lower Thames Crossing and the westbound carriageway of the improved A2 mainline Construction of new Gravesend East junction link roads, including a new highway, one-lane single carriageway, between the new Gravesend East junction and the northbound carriageway of the new A122 Lower Thames Crossing Construction of a new public right of way connecting Thong Lane bridge over the improved A2 mainline to Thong Lane bridge over A122 Lower Thames Crossing Construction of a new public right of way between the existing footpath NS174 and the new public right of way Installation of a medium-pressure gas pipeline
11-14	3A, 3B, 3D, 3G, 3H, 3J, CA3, MU18, MU19, OH1, OHT1 and OSC4	Permanent acquisition required for: Construction of the new A122 Lower Thames Crossing, including a new highway three-lane dual carriageway, new gantries and new charging infrastructure Improvement works to a section of the existing Thong Lane, and construction of a new public right of way on the new Thong Lane bridge Construction of a new drainage structure, including a new drainage attenuation pond and three new drainage infiltration basins with associated drainage facilities, and a new private means of access and a new public right of way from the realigned Thong Lane over the new A122 Lower Thames Crossing Construction of a new private means of access from the southbound carriageway of the new A122 Lower Thames Crossing to the northbound carriageway of the new A122 Lower Thames Crossing, around the south portal, as the new south portal emergency loop road for the new A122 Lower Thames Crossing tunnel Construction of a new public right of way along the northern verge of the new Thong Lane bridge over A122 Lower Thames Crossing to the existing footpath NG7 on the east of the south portal

Table 1: Permanent Acquisition of Land - by plot number

Land plans plot ref.	DCO Work No(s).	Purpose for which the land is required:
11-14 Cont'd		<p>Construction of a new public right of way between the new private means of access from the new drainage structure to the existing highway A226, along the new drainage structure</p> <p>Temporary construction compound at surface for facilitating main works at the A122 Lower Thames Crossing south portal and tunnel approach</p> <p>Utility works, including the installation or diversion of underground utilities within a multi-utility corridor</p> <p>Overhead lines diversion works, including the removal of existing overhead lines and pylons, construction of new overhead lines and pylons and works to existing overhead lines and pylons</p> <p>Implementation of new recreational site, including the establishment of a hilltop landform and the creation of landforms and associated landscape</p>
11-16	3B and MU18	<p>Permanent acquisition required for:</p> <p>Improvement works to a section of the existing Thong Lane</p> <p>Utility works, including the installation or diversion of underground utilities within a multi-utility corridor</p>
11-17	3B and MU18	<p>Permanent acquisition required for:</p> <p>Improvement works to a section of the existing Thong Lane</p> <p>Utility works, including the installation or diversion of underground utilities within a multi-utility corridor</p>
11-18	3B and MU18	<p>Permanent acquisition required for:</p> <p>Improvement works to a section of the existing Thong Lane</p> <p>Utility works, including the installation or diversion of underground utilities within a multi-utility corridor</p>
11-19	3B, MU18 and MU19	<p>Permanent acquisition required for:</p> <p>Improvement works to a section of the existing Thong Lane, and construction of a new public right of way on the new Thong Lane bridge</p> <p>Utility works, including the installation or diversion of underground utilities within a multi-utility corridor</p>
11-20	3B and MU18	<p>Permanent acquisition required for:</p> <p>Improvement works to a section of the existing Thong Lane</p> <p>Utility works, including the installation or diversion of underground utilities within a multi-utility corridor</p>
11-21	3B and MU18	<p>Permanent acquisition required for:</p> <p>Improvement works to a section of the existing Thong Lane</p> <p>Utility works, including the installation or diversion of underground utilities within a multi-utility corridor</p>

Table 1: Permanent Acquisition of Land - by plot number

Land plans plot ref.	DCO Work No(s).	Purpose for which the land is required:
11-22	3B, CA3, MU18 and MU19	Permanent acquisition required for: Improvement works to a section of the existing Thong Lane, and construction of a new public right of way on the new Thong Lane bridge Temporary construction compound at surface for facilitating main works at the A122 Lower Thames Crossing south portal and tunnel approach Utility works, including the installation or diversion of underground utilities within a multi-utility corridor
11-23	3B and MU18	Permanent acquisition required for: Improvement works to a section of the existing Thong Lane Utility works, including the installation or diversion of underground utilities within a multi-utility corridor
11-25	3B and MU18	Permanent acquisition required for: Improvement works to a section of the existing Thong Lane Utility works, including the installation or diversion of underground utilities within a multi-utility corridor
11-26	3B and MU18	Permanent acquisition required for: Improvement works to a section of the existing Thong Lane, and construction of a new public right of way on the new Thong Lane bridge Utility works, including the installation or diversion of underground utilities within a multi-utility corridor
11-27	3B and MU18	Permanent acquisition required for: Improvement works to a section of the existing Thong Lane Utility works, including the installation or diversion of underground utilities within a multi-utility corridor
11-28	3B, MU18 and MU19	Permanent acquisition required for: Improvement works to a section of the existing Thong Lane, and construction of a new public right of way on the new Thong Lane bridge Utility works, including the installation or diversion of underground utilities within a multi-utility corridor
11-29	3B, MU18 and MU19	Permanent acquisition required for: Improvement works to a section of the existing Thong Lane, and construction of a new public right of way on the new Thong Lane bridge Utility works, including the installation or diversion of underground utilities within a multi-utility corridor
11-30	3B and MU18	Permanent acquisition required for: Improvement works to a section of the existing Thong Lane, and construction of a new public right of way on the new Thong Lane bridge

Table 1: Permanent Acquisition of Land - by plot number

Land plans plot ref.	DCO Work No(s).	Purpose for which the land is required:
11-30 Cont'd		Utility works, including the installation or diversion of underground utilities within a multi-utility corridor
11-31	3B, MU18 and MU19	Permanent acquisition required for: Improvement works to a section of the existing Thong Lane, and construction of a new public right of way on the new Thong Lane bridge Utility works, including the installation or diversion of underground utilities within a multi-utility corridor
11-32	3B, MU18 and MU19	Permanent acquisition required for: Improvement works to a section of the existing Thong Lane, and construction of a new public right of way on the new Thong Lane bridge Utility works, including the installation or diversion of underground utilities within a multi-utility corridor
11-33	3B, MU18 and MU19	Permanent acquisition required for: Improvement works to a section of the existing Thong Lane, and construction of a new public right of way on the new Thong Lane bridge Utility works, including the installation or diversion of underground utilities within a multi-utility corridor
11-34	3B, MU18 and MU19	Permanent acquisition required for: Improvement works to a section of the existing Thong Lane, and construction of a new public right of way on the new Thong Lane bridge Utility works, including the installation or diversion of underground utilities within a multi-utility corridor
11-35	2O, 3A, 3B, G3, G4, MU17, MU18, MU19, OH1 and OHT1	Permanent acquisition required for: Construction of a new public right of way connecting Thong Lane bridge over the improved A2 mainline to Thong Lane bridge over A122 Lower Thames Crossing Construction of the new A122 Lower Thames Crossing, including a new highway three-lane dual carriageway, new gantries and new charging infrastructure Improvement works to a section of the existing Thong Lane, including - construction of a new bridge to carry the realigned Thong Lane over the southbound and northbound carriageways of the new A122 Lower Thames Crossing - construction of a new public right of way on the new Thong Lane bridge - construction of a new public right of way between the public right of way along the northern verge of Thong Lane over A122 Lower Thames Crossing - construction of a new public right of way between the new public right of way along the southern verge of Thong Lane bridge Installation of a high-pressure gas pipeline Utility works, including the installation or diversion of underground utilities within a multi-utility corridor Overhead lines diversion works, including the removal of existing overhead lines and pylons, construction of new overhead lines and pylons and works to existing overhead lines and pylons

Table 1: Permanent Acquisition of Land - by plot number

Land plans plot ref.	DCO Work No(s).	Purpose for which the land is required:
11-36	2O, 3A, 3B, G3, G4, MU18, OH1 and OHT1	<p>Permanent acquisition required for:</p> <p>Construction of a new public right of way connecting Thong Lane bridge over the improved A2 mainline to Thong Lane bridge over A122 Lower Thames Crossing</p> <p>Construction of the new A122 Lower Thames Crossing, including a new highway three-lane dual carriageway, new gantries and new charging infrastructure</p> <p>Improvement works to a section of the existing Thong Lane, including</p> <ul style="list-style-type: none"> - construction of a new bridge to carry the realigned Thong Lane over the southbound and northbound carriageways of the new A122 Lower Thames Crossing - construction of a new public right of way on the new Thong Lane bridge - construction of a new public right of way between the public right of way along the northern verge of Thong Lane over A122 Lower Thames Crossing - construction of a new public right of way between the new public right of way along the southern verge of Thong Lane bridge <p>Installation of a high-pressure gas pipeline</p> <p>Utility works, including the installation or diversion of underground utilities within a multi-utility corridor</p> <p>Overhead lines diversion works, including the removal of existing overhead lines and pylons, construction of new overhead lines and pylons and works to existing overhead lines and pylons</p>
11-37	2O, 3A, 3B, 3D, 3H, 3I, CA3, G3, G4, MU18, OH1 and OHT1	<p>Permanent acquisition required for:</p> <p>Construction of a new public right of way connecting Thong Lane bridge over the improved A2 mainline to Thong Lane bridge over A122 Lower Thames Crossing</p> <p>Construction of the new A122 Lower Thames Crossing, including a new highway three-lane dual carriageway, new gantries and new charging infrastructure</p> <p>Improvement works to a section of the existing Thong Lane, including</p> <ul style="list-style-type: none"> - construction of a new bridge to carry the realigned Thong Lane over the southbound and northbound carriageways of the new A122 Lower Thames Crossing - construction of a new public right of way on the new Thong Lane bridge - construction of a new public right of way between the public right of way along the northern verge of Thong Lane over A122 Lower Thames Crossing - construction of a new public right of way between the new public right of way along the southern verge of Thong Lane bridge <p>Construction of a new private means of access and a new public right of way from the realigned Thong Lane over the new A122 Lower Thames Crossing to the new drainage structures</p> <p>Construction of a new public right of way along the northern verge of the new Thong Lane bridge over A122 Lower Thames Crossing to the existing footpath NG7 on the east of the south portal</p> <p>Construction of a new public right of way from Thong Lane bridge over the new A122 Lower Thames Crossing to Shorne Ifield Road</p> <p>Temporary construction compound at surface for facilitating main works at the A122 Lower Thames Crossing south portal and tunnel approach</p> <p>Installation of a high-pressure gas pipeline</p> <p>Utility works, including the installation or diversion of underground utilities within a multi-utility corridor</p>

Table 1: Permanent Acquisition of Land - by plot number

Land plans plot ref.	DCO Work No(s).	Purpose for which the land is required:
11-37 Cont'd		Overhead lines diversion works, including the removal of existing overhead lines and pylons, construction of new overhead lines and pylons and works to existing overhead lines and pylons
11-41	3B, G3, MU18 and OH1	Permanent acquisition required for: Improvement works to a section of the existing Thong Lane Installation of a high-pressure gas pipeline Utility works, including the installation or diversion of underground utilities within a multi-utility corridor Overhead lines diversion works, including the removal of existing overhead lines and pylons, construction of new overhead lines and pylons and works to existing overhead lines and pylons
11-42	3B, G3, MU18 and OH1	Permanent acquisition required for: Improvement works to a section of the existing Thong Lane Installation of a high-pressure gas pipeline Utility works, including the installation or diversion of underground utilities within a multi-utility corridor Overhead lines diversion works, including the removal of existing overhead lines and pylons, construction of new overhead lines and pylons and works to existing overhead lines and pylons
11-44	3B, 3H, G3, MU18 and OH1	Permanent acquisition required for: Improvement works to a section of the existing Thong Lane Construction of a new public right of way along the northern verge of the new Thong Lane bridge over A122 Lower Thames Crossing to the existing footpath NG7 on the east of the south portal Installation of a high-pressure gas pipeline Utility works, including the installation or diversion of underground utilities within a multi-utility corridor Overhead lines diversion works, including the removal of existing overhead lines and pylons, construction of new overhead lines and pylons and works to existing overhead lines and pylons
11-45	3B, 3H, G3 and MU18	Permanent acquisition required for: Improvement works to a section of the existing Thong Lane Construction of a new public right of way along the northern verge of the new Thong Lane bridge over A122 Lower Thames Crossing to the existing footpath NG7 on the east of the south portal Installation of a high-pressure gas pipeline

Table 1: Permanent Acquisition of Land - by plot number

Land plans plot ref.	DCO Work No(s).	Purpose for which the land is required:
11-45 Cont'd		Utility works, including the installation or diversion of underground utilities within a multi-utility corridor
11-49	E6, MU18 and OH2	Permanent acquisition required for: Implementation of environmental mitigation works to create a site for protected species, including the construction of a new bat barn structure and new ecological ponds Utility works, including the installation or diversion of underground utilities within a multi-utility corridor Overhead lines diversion works, including the removal of existing overhead lines and supports
11-51	3D, 3I, CA3, G3, G4, OH1 and OHT1	Permanent acquisition required for: Construction of a new private means of access and a new public right of way from the realigned Thong Lane over the new A122 Lower Thames Crossing to the new drainage structures Construction of a new public right of way from Thong Lane bridge over the new A122 Lower Thames Crossing to Shorne Ifield Road, and a new public right of way from Shorne Ifield Road to the new private means of access for the new drainage structure Temporary construction compound at surface for facilitating main works at the A122 Lower Thames Crossing south portal and tunnel approach Installation of a high-pressure gas pipeline Overhead lines diversion works, including the removal of existing overhead lines and pylons, construction of new overhead lines and pylons and works to existing overhead lines and pylons
11-55	E6 and OH2	Permanent acquisition required for: Implementation of environmental mitigation works to create a site for protected species, including the construction of a new bat barn structure and new ecological ponds Overhead lines diversion works, including the removal of existing overhead lines and supports
11-58	CA3, E10, G4, OH1, OH2, OHT1 and ULH13	Permanent acquisition required for: Temporary construction compound at surface for facilitating main works at the A122 Lower Thames Crossing south portal and tunnel approach Implementation of environmental mitigation works to create a site for ancient woodland planting, including the construction of a new bat barn structure Installation of a high-pressure gas pipeline Overhead lines diversion works, including the removal of existing overhead lines and pylons, construction of new overhead lines and pylons and works to existing overhead lines and pylons Overhead lines diversion works, including the removal of existing overhead lines and supports

Table 1: Permanent Acquisition of Land - by plot number

Land plans plot ref.	DCO Work No(s).	Purpose for which the land is required:
11-58 Cont'd		The establishment of a temporary utilities logistic hub for facilitating utility works
11-66	3D, 3E, 3J, CA3 and OH1	Permanent acquisition required for: Construction of three new drainage infiltration basins with associated drainage facilities Construction of a new drainage structure, including a new drainage attenuation pond and two new drainage infiltration basins with associated drainage facilities Construction of a new public right of way between the new private means of access from the new drainage structure to the existing highway A226, along the new drainage structure Temporary construction compound at surface for facilitating main works at the A122 Lower Thames Crossing south portal and tunnel approach Overhead lines diversion works, including the removal of existing overhead lines and pylons, construction of new overhead lines and pylons and works to existing overhead lines and pylons
11-72	E10, OH2 and ULH13	Permanent acquisition required for: Implementation of environmental mitigation works to create a site for ancient woodland planting, including the construction of a new bat barn structure Overhead lines diversion works, including the removal of existing overhead lines and supports The establishment of a temporary utilities logistic hub for facilitating utility works
11-74	E10 and ULH13	Permanent acquisition required for: Implementation of environmental mitigation works to create a site for ancient woodland planting, including the construction of a new bat barn structure The establishment of a temporary utilities logistic hub for facilitating utility works
11-77	E11	Permanent acquisition required for: Implementation of environmental mitigation works to create a site for ancient woodland planting
12-10	3J and MU20	Permanent acquisition required for: Construction of a new public right of way along the verge of the existing A226 Utility works, including the installation or diversion of underground utilities within a multi-utility corridor
12-11	3J	Permanent acquisition required for: Construction of a new public right of way along the verge of the existing A226

Table 1: Permanent Acquisition of Land - by plot number

Land plans plot ref.	DCO Work No(s).	Purpose for which the land is required:
13-01	3L and OSC4	Permanent acquisition required for: Construction a new public right of way from the existing Thong Lane to the new public right of way from Thong Lane bridge over the A122 Lower Thames Crossing to NG7 Implementation of new recreational site, including the establishment of a hilltop landform and the creation of landforms and associated landscape
13-02	3K, 3L, 3M, 3N, CA3 and OSC4	Permanent acquisition required for: Construction of a new public right of way from the new Thong Lane bridge over A122 Lower Thames Crossing to NG7, to the new public right of way between the existing Thong Lane to the new Thong Lane bridge over A122 Lower Thames Crossing Construction a new public right of way from the existing Thong Lane to the new public right of way from Thong Lane bridge over the A122 Lower Thames Crossing to NG7 Construction of a new public right of way between the existing Thong Lane to the new Thong Lane bridge over the A122 Lower Thames Crossing Construction of a new public right of way, including the upgrade of a section of the existing footpath NG7 from the new public right of way between the existing Thong Lane to the new Thong Lane bridge over the A122 Lower Thames Crossing and Thong Lane Temporary construction compound at surface for facilitating main works at the A122 Lower Thames Crossing south portal and tunnel approach Implementation of new recreational site, including the establishment of a hilltop landform and the creation of landforms and associated landscape
13-03	3G, 3H, 3K, CA3, MU19 and OSC4	Permanent acquisition required for: Construction of a new private means of access from the southbound carriageway of the new A122 Lower Thames Crossing to the northbound carriageway of the new A122 Lower Thames Crossing, around the south portal, as the new south portal emergency loop road for the new A122 Lower Thames Crossing tunnel Construction of a new public right of way along the northern verge of the new Thong Lane bridge over A122 Lower Thames Crossing to the existing footpath NG7 on the east of the south portal Construction of a new public right of way from the new Thong Lane bridge over A122 Lower Thames Crossing to NG7, to the new public right of way between the existing Thong Lane to the new Thong Lane bridge over A122 Lower Thames Crossing Temporary construction compound at surface for facilitating main works at the A122 Lower Thames Crossing south portal and tunnel approach Utility works, including the installation or diversion of underground utilities within a multi-utility corridor Implementation of new recreational site, including the establishment of a hilltop landform and the creation of landforms and associated landscape
13-08	3A, 3G, 3H, 3J, CA3, MU19 and OSC4	Permanent acquisition required for: Construction of the new A122 Lower Thames Crossing, including a new highway three-lane dual carriageway, new gantries and new charging infrastructure Construction of a new private means of access from the southbound carriageway of the new A122 Lower Thames Crossing to the northbound carriageway of the new A122 Lower Thames Crossing, around the south portal, as the new south portal emergency loop road for the new A122 Lower Thames Crossing tunnel

Table 1: Permanent Acquisition of Land - by plot number

Land plans plot ref.	DCO Work No(s).	Purpose for which the land is required:
13-08 Cont'd		<p>Construction of a new public right of way along the northern verge of the new Thong Lane bridge over A122 Lower Thames Crossing to the existing footpath NG7 on the east of the south portal</p> <p>Construction of a new public right of way between the new private means of access from the new drainage structure to the existing highway A226, along the new drainage structure</p> <p>Temporary construction compound at surface for facilitating main works at the A122 Lower Thames Crossing south portal and tunnel approach</p> <p>Utility works, including the installation or diversion of underground utilities within a multi-utility corridor</p> <p>Implementation of new recreational site, including the establishment of a hilltop landform and the creation of landforms and associated landscape</p>
13-09	3H, 3K, CA3, MU19 and OSC4	<p>Permanent acquisition required for:</p> <p>Construction of a new public right of way along the northern verge of the new Thong Lane bridge over A122 Lower Thames Crossing to the existing footpath NG7 on the east of the south portal</p> <p>Construction of a new public right of way from the new Thong Lane bridge over A122 Lower Thames Crossing to NG7, to the new public right of way between the existing Thong Lane to the new Thong Lane bridge over A122 Lower Thames Crossing</p> <p>Temporary construction compound at surface for facilitating main works at the A122 Lower Thames Crossing south portal and tunnel approach</p> <p>Utility works, including the installation or diversion of underground utilities within a multi-utility corridor</p> <p>Implementation of new recreational site, including the establishment of a hilltop landform and the creation of landforms and associated landscape</p>
13-10	3A, 3C, 3F, 3G, 3H, 3L, 3M, 3O, 3P, 4A, CA3, MU19, MU20, MU21, MU22, MUT3 and OSC4	<p>Permanent acquisition required for:</p> <p>Construction of the new A122 Lower Thames Crossing, including a new highway three-lane dual carriageway, new gantries and new charging infrastructure</p> <p>Construction of the new A122 Lower Thames Crossing south portal and tunnel approach, including</p> <ul style="list-style-type: none"> - the construction of the south portal for the new A122 Lower Thames Crossing tunnel - the construction of a new cut and cover section of tunnel - the construction of cross passages - the construction of a new highway three-lane dual carriageway - the construction of a new anti-recirculation wall between the southbound and northbound carriageways of the new A122 Lower Thames Crossing - the construction of a new tunnel services building - the construction of a new south portal approach for the new A122 Lower Thames Crossing tunnel <p>Construction of a new rendezvous point for the new A122 Lower Thames Crossing south portal</p>

Table 1: Permanent Acquisition of Land - by plot number

Land plans plot ref.	DCO Work No(s).	Purpose for which the land is required:
13-10 Cont'd		<p>Construction of a new private means of access from the southbound carriageway of the new A122 Lower Thames Crossing to the northbound carriageway of the new A122 Lower Thames Crossing, around the south portal, as the new south portal emergency loop road for the new A122 Lower Thames Crossing tunnel, and a new private means of access from the south portal emergency loop road to the A226, as emergency and maintenance access for the new A122 Lower Thames Crossing tunnel</p> <p>Construction of a new public right of way along the northern verge of the new Thong Lane bridge over A122 Lower Thames Crossing to the existing footpath NG7 on the east of the south portal</p> <p>Construction a new public right of way from the existing Thong Lane to the new public right of way from Thong Lane bridge over the A122 Lower Thames Crossing to NG7</p> <p>Construction of a new public right of way between the existing Thong Lane to the new Thong Lane bridge over the A122 Lower Thames Crossing</p> <p>Construction of a public right of way between the new public right of way from Thong Lane bridge over the A122 Lower Thames Crossing to NG7 and the existing highway A226</p> <p>Construction of a public right of way, including the upgrade of a section of existing footpath NG8 between the new public right of way from Thong Lane bridge over the A122 Lower Thames Crossing to NG7 and the A226</p> <p>Construction of a twin-bore tunnel, one tunnel bore for northbound traffic and one tunnel bore for southbound traffic, with a three-lane carriageway in each direction, between a portal on the north side of the river Thames in the borough of Thurrock, Essex, and a portal in Gravesham, Kent, including cross-passages connecting the two tunnels and associated tunnelling works</p> <p>Temporary construction compound at surface for facilitating main works at the A122 Lower Thames Crossing south portal and tunnel approach</p> <p>Utility works, including the installation or diversion of underground utilities within a multi-utility corridor</p> <p>Utility works, including the construction of a new primary substation for power supply to the South Portal</p> <p>Implementation of new recreational site, including the establishment of a hilltop landform and the creation of landforms and associated landscape</p>
13-23	3O and OSC4	<p>Permanent acquisition required for:</p> <p>Construction of a public right of way between the new public right of way from Thong Lane bridge over the A122 Lower Thames Crossing to NG7 and the existing highway A226</p> <p>Implementation of new recreational site, including the establishment of a hilltop landform and the creation of landforms and associated landscape</p>
13-35	3G	<p>Permanent acquisition required for:</p> <p>Construction of a new private means of access from the south portal emergency loop road to the A226, as emergency and maintenance access for the new A122 Lower Thames Crossing tunnel</p>

Table 1: Permanent Acquisition of Land - by plot number

Land plans plot ref.	DCO Work No(s).	Purpose for which the land is required:
13-36	3G	Permanent acquisition required for: Construction of a new private means of access from the south portal emergency loop road to the A226, as emergency and maintenance access for the new A122 Lower Thames Crossing tunnel
13-37	3G	Permanent acquisition required for: Construction of a new private means of access from the south portal emergency loop road to the A226, as emergency and maintenance access for the new A122 Lower Thames Crossing tunnel
13-39	3G	Permanent acquisition required for: Construction of a new private means of access from the south portal emergency loop road to the A226, as emergency and maintenance access for the new A122 Lower Thames Crossing tunnel
13-43	CA3 and OSC4	Permanent acquisition required for: Temporary construction compound at surface for facilitating main works at the A122 Lower Thames Crossing south portal and tunnel approach Implementation of new recreational site, including the establishment of a hilltop landform and the creation of landforms and associated landscape
13-44	3G, 4A, CA3, MU20, MU22, MU24 and MUT3	Permanent acquisition required for: Construction of a new private means of access from the south portal emergency loop road to the A226, as emergency and maintenance access for the new A122 Lower Thames Crossing tunnel Construction of a twin-bore tunnel, one tunnel bore for northbound traffic and one tunnel bore for southbound traffic, with a three-lane carriageway in each direction, between a portal on the north side of the river Thames in the borough of Thurrock, Essex, and a portal in Gravesham, Kent, including cross-passages connecting the two tunnels and associated tunnelling works Temporary construction compound at surface for facilitating main works at the A122 Lower Thames Crossing south portal and tunnel approach Utility works, including the installation or diversion of underground utilities within a multi-utility corridor
13-49	CA3 and OSC4	Permanent acquisition required for: Temporary construction compound at surface for facilitating main works at the A122 Lower Thames Crossing south portal and tunnel approach Implementation of new recreational site, including the establishment of a hilltop landform and the creation of landforms and associated landscape
13-51	CA3 and OSC4	Permanent acquisition required for: Temporary construction compound at surface for facilitating main works at the A122 Lower Thames Crossing south portal and tunnel approach Implementation of new recreational site, including the establishment of a hilltop landform and the creation of landforms and associated landscape

Table 1: Permanent Acquisition of Land - by plot number

Land plans plot ref.	DCO Work No(s).	Purpose for which the land is required:
13-52	3E, 3J, CA3 and G4	Permanent acquisition required for: Construction of a new drainage structure, including two new drainage infiltration basins with associated drainage facilities Construction of a new public right of way between the new private means of access from the new drainage structure to the existing highway A226, along the new drainage structure Temporary construction compound at surface for facilitating main works at the A122 Lower Thames Crossing south portal and tunnel approach Installation of a high-pressure gas pipeline
13-57	3H, 3P and CA3	Permanent acquisition required for: Construction of a new public right of way along the northern verge of the new Thong Lane bridge over A122 Lower Thames Crossing to the existing footpath NG7 on the east of the south portal Construction of a public right of way, including the upgrade of a section of existing footpath NG8 between the new public right of way from Thong Lane bridge over the A122 Lower Thames Crossing to NG7 and the A226 Temporary construction compound at surface for facilitating main works at the A122 Lower Thames Crossing south portal and tunnel approach
13-58	3H, 3J, 3P, CA3 and G4	Permanent acquisition required for: Construction of a new public right of way along the northern verge of the new Thong Lane bridge over A122 Lower Thames Crossing to the existing footpath NG7 on the east of the south portal Construction of a new public right of way between the new private means of access from the new drainage structure to the existing highway A226, along the new drainage structure Construction of a public right of way, including the upgrade of a section of existing footpath NG8 between the new public right of way from Thong Lane bridge over the A122 Lower Thames Crossing to NG7 and the A226 Temporary construction compound at surface for facilitating main works at the A122 Lower Thames Crossing south portal and tunnel approach Installation of a high-pressure gas pipeline
13-59	3H and 3P	Permanent acquisition required for: Construction of a new public right of way along the northern verge of the new Thong Lane bridge over A122 Lower Thames Crossing to the existing footpath NG7 on the east of the south portal Construction of a public right of way, including the upgrade of a section of existing footpath NG8 between the new public right of way from Thong Lane bridge over the A122 Lower Thames Crossing to NG7 and the A226

Table 1: Permanent Acquisition of Land - by plot number

Land plans plot ref.	DCO Work No(s).	Purpose for which the land is required:
13-64	3J, CA3 and G4	Permanent acquisition required for: Construction of a new public right of way between the new private means of access from the new drainage structure to the existing highway A226, along the new drainage structure Temporary construction compound at surface for facilitating main works at the A122 Lower Thames Crossing south portal and tunnel approach Installation of a high-pressure gas pipeline
13-80	3J and CA3	Permanent acquisition required for: Construction of a new public right of way between the new private means of access from the new drainage structure to the existing highway A226, along the new drainage structure Temporary construction compound at surface for facilitating main works at the A122 Lower Thames Crossing south portal and tunnel approach
13-82	3J, CA3 and MU20	Permanent acquisition required for: Construction of a new public right of way along the verge of the existing A226 Temporary construction compound at surface for facilitating main works at the A122 Lower Thames Crossing south portal and tunnel approach Utility works, including the installation or diversion of underground utilities within a multi-utility corridor
13-83	3J and CA3	Permanent acquisition required for: Construction of a new public right of way between the new private means of access from the new drainage structure to the existing highway A226, along the new drainage structure and a new public right of way along the verge of the existing A226 Temporary construction compound at surface for facilitating main works at the A122 Lower Thames Crossing south portal and tunnel approach
13-84	3J, CA3 and MU20	Permanent acquisition required for: Construction of a new public right of way between the new private means of access from the new drainage structure to the existing highway A226, along the new drainage structure and a new public right of way along the verge of the existing A226 Temporary construction compound at surface for facilitating main works at the A122 Lower Thames Crossing south portal and tunnel approach Utility works, including the installation or diversion of underground utilities within a multi-utility corridor
13-86	3J, CA3 and MU20	Permanent acquisition required for: Construction of a new public right of way along the verge of the existing A226 Temporary construction compound at surface for facilitating main works at the A122 Lower Thames Crossing south portal and tunnel approach Utility works, including the installation or diversion of underground utilities within a multi-utility corridor

Table 1: Permanent Acquisition of Land - by plot number

Land plans plot ref.	DCO Work No(s).	Purpose for which the land is required:
13-87	3J and MU20	Permanent acquisition required for: Construction of a new public right of way along the verge of the existing A226 Utility works, including the installation or diversion of underground utilities within a multi-utility corridor
16-36	CA5 and OSC5	Permanent acquisition required for: Temporary construction compound at surface for facilitating main works at the A122 Lower Thames Crossing north portal and tunnel approach, including workers accommodation, batch plants and segment cast factory Implementation of new replacement land, including the implementation of a new recreational site with the establishment of a sculptural landscape moulding, landforms and associated landscape
16-37	CA5, E14 and OSC5	Permanent acquisition required for: Temporary construction compound at surface for facilitating main works at the A122 Lower Thames Crossing north portal and tunnel approach, including workers accommodation, batch plants and segment cast factory Implementation of environmental mitigation works to create a site for protected species Implementation of new replacement land, including the implementation of a new recreational site with the establishment of a sculptural landscape moulding, landforms and associated landscape
16-38	CA5, E14 and OSC5	Permanent acquisition required for: Temporary construction compound at surface for facilitating main works at the A122 Lower Thames Crossing north portal and tunnel approach, including workers accommodation, batch plants and segment cast factory Implementation of environmental mitigation works to create a site for protected species Implementation of new replacement land, including the implementation of a new recreational site with the establishment of a sculptural landscape moulding, landforms and associated landscape
16-39	4A, 5A, 5D, 5O, 5P, 5Q, CA5, E14, MU27 and OSC5	Permanent acquisition required for: Construction of a twin-bore tunnel, one tunnel bore for northbound traffic and one tunnel bore for southbound traffic, with a three-lane carriageway in each direction, between a portal on the north side of the river Thames in the borough of Thurrock, Essex, and a portal in Gravesham, Kent, including cross-passages connecting the two tunnels and associated tunnelling works

Table 1: Permanent Acquisition of Land - by plot number

Land plans plot ref.	DCO Work No(s).	Purpose for which the land is required:
16-39 Cont'd		<p>Construction of the new A122 Lower Thames Crossing between the north portal and northern end of Tilbury viaduct, including</p> <ul style="list-style-type: none"> - construction of the north portal for the new A122 Lower Thames Crossing tunnels - construction of a new cut and cover section of tunnel - construction of cross-passages - construction of a new highway three-lane dual carriageway - construction of a new tunnel services building; - construction of a new outfall from the north portal to the River Thames - construction of a new anti-recirculation wall between the southbound and northbound carriageways of the new A122 Lower Thames Crossing - construction of new north portal approach ramp retaining structures and associated works for the new A122 Lower Thames Crossing - construction of a new rendezvous emergency area. <p>Construction of a new private means of access to provide for a turnaround facility and emergency and maintenance access from the new operational access to the tunnel north portal and for access to the tunnel services building</p> <p>Construction a new public right of way along the existing footpath FP146</p> <p>Construction of a new permissive path across the new Tilbury Fields recreational site</p> <p>Construction of a new public right of way and a new permissive path across the new Tilbury Fields recreational site</p> <p>Temporary construction compound at surface for facilitating main works at the A122 Lower Thames Crossing north portal and tunnel approach, including workers accommodation, batch plants and segment cast factory</p> <p>Implementation of environmental mitigation works to create a site for protected species</p> <p>Utility works, including the installation or diversion of underground utilities within a multi-utility corridor</p> <p>Implementation of new replacement land, including the implementation of a new recreational site with the establishment of a sculptural landscape moulding, landforms and associated landscape</p>
16-48	5Q, CA5, E14 and OSC5	<p>Permanent acquisition required for:</p> <p>Construction of a new public right of way across the new Tilbury Fields recreational site</p> <p>Temporary construction compound at surface for facilitating main works at the A122 Lower Thames Crossing north portal and tunnel approach, including workers accommodation, batch plants and segment cast factory</p> <p>Implementation of environmental mitigation works to create a site for protected species</p> <p>Implementation of new replacement land, including the implementation of a new recreational site with the establishment of a sculptural landscape moulding, landforms and associated landscape</p>
16-50	5Q, CA5, E14 and OSC5	<p>Permanent acquisition required for:</p> <p>Construction of a new public right of way across the new Tilbury Fields recreational site</p>

Table 1: Permanent Acquisition of Land - by plot number

Land plans plot ref.	DCO Work No(s).	Purpose for which the land is required:
16-50 Cont'd		<p>Temporary construction compound at surface for facilitating main works at the A122 Lower Thames Crossing north portal and tunnel approach, including workers accommodation, batch plants and segment cast factory</p> <p>Implementation of environmental mitigation works to create a site for protected species</p> <p>Implementation of new replacement land, including the implementation of a new recreational site with the establishment of a sculptural landscape moulding, landforms and associated landscape</p>
16-51	5Q, CA5, E14 and OSC5	<p>Permanent acquisition required for:</p> <p>Construction of a new public right of way across the new Tilbury Fields recreational site</p> <p>Temporary construction compound at surface for facilitating main works at the A122 Lower Thames Crossing north portal and tunnel approach, including workers accommodation, batch plants and segment cast factory</p> <p>Implementation of environmental mitigation works to create a site for protected species</p> <p>Implementation of new replacement land, including the implementation of a new recreational site with the establishment of a sculptural landscape moulding, landforms and associated landscape</p>
16-52	5Q, CA5, E14 and OSC5	<p>Permanent acquisition required for:</p> <p>Construction of a new public right of way across the new Tilbury Fields recreational site</p> <p>Temporary construction compound at surface for facilitating main works at the A122 Lower Thames Crossing north portal and tunnel approach, including workers accommodation, batch plants and segment cast factory</p> <p>Implementation of environmental mitigation works to create a site for protected species</p> <p>Implementation of new replacement land, including the implementation of a new recreational site with the establishment of a sculptural landscape moulding, landforms and associated landscape</p>
16-53	5Q, CA5, E14 and OSC5	<p>Permanent acquisition required for:</p> <p>Construction of a new public right of way across the new Tilbury Fields recreational site</p> <p>Temporary construction compound at surface for facilitating main works at the A122 Lower Thames Crossing north portal and tunnel approach, including workers accommodation, batch plants and segment cast factory</p> <p>Implementation of environmental mitigation works to create a site for protected species</p> <p>Implementation of new replacement land, including the implementation of a new recreational site with the establishment of a sculptural landscape moulding, landforms and associated landscape</p>
16-61	5O, 5Q and CA5	<p>Permanent acquisition required for:</p> <p>Construction a new public right of way along the existing footpath FP146</p>

Table 1: Permanent Acquisition of Land - by plot number

Land plans plot ref.	DCO Work No(s).	Purpose for which the land is required:
16-61 Cont'd		Construction of a new public right of way across the new Tilbury Fields recreational site Temporary construction compound at surface for facilitating main works at the A122 Lower Thames Crossing north portal and tunnel approach, including workers accommodation, batch plants and segment cast factory
19-01	5R and E17	Permanent acquisition required for: Construction of a new public right of way between the improved section of FP200 and Station Road Implementation of environmental mitigation works to create a site for protected species, including the construction of a new bat barn structure
19-03	5R	Permanent acquisition required for: Construction of a new public right of way between Coalhouse Fort and FP200
19-07	5R	Permanent acquisition required for: Construction of a new public right of way between Coalhouse Fort and FP200
19-09	5R, 5X and E15	Permanent acquisition required for: Construction of a new public right of way between Coalhouse Fort and FP200 and a new public right of way between the improved section of FP200 and Station Road Construction of a new water inlet with self-regulating valve Implementation of environmental mitigation works to create a site for protected species
19-12	E15	Permanent acquisition required for: Implementation of environmental mitigation works to create a site for protected species
19-13	E15	Permanent acquisition required for: Implementation of environmental mitigation works to create a site for protected species
19-17	5R	Permanent acquisition required for: Construction of a new public right of way between Coalhouse Fort and FP200
19-18	5R	Permanent acquisition required for: Construction of a new public right of way between Coalhouse Fort and FP200

Table 1: Permanent Acquisition of Land - by plot number

Land plans plot ref.	DCO Work No(s).	Purpose for which the land is required:
19-19	E15	Permanent acquisition required for: Implementation of environmental mitigation works to create a site for protected species
19-20	E15	Permanent acquisition required for: Implementation of environmental mitigation works to create a site for protected species
19-23	5R	Permanent acquisition required for: Construction of a new public right of way between Coalhouse Fort and FP200
19-24	5R	Permanent acquisition required for: Construction of a new public right of way between Coalhouse Fort and FP200
19-25	5R	Permanent acquisition required for: Construction of a new public right of way between Coalhouse Fort and FP200
19-29	5R	Permanent acquisition required for: Construction of a new public right of way between Coalhouse Fort and FP200
19-30	E15	Permanent acquisition required for: Implementation of environmental mitigation works to create a site for protected species
19-31	E15	Permanent acquisition required for: Implementation of environmental mitigation works to create a site for protected species
19-32	E15	Permanent acquisition required for: Implementation of environmental mitigation works to create a site for protected species
19-33	E15	Permanent acquisition required for: Implementation of environmental mitigation works to create a site for protected species
19-34	5R	Permanent acquisition required for: Construction of a new public right of way between Coalhouse Fort and FP200
19-39	5S and E16	Permanent acquisition required for: Construction of a new permissive path adjacent to East Tilbury Battery

Table 1: Permanent Acquisition of Land - by plot number

Land plans plot ref.	DCO Work No(s).	Purpose for which the land is required:
19-39 Cont'd		Implementation of environmental mitigation works to create a site for protected species, including the construction of new ecological ponds
19-40	5S and E16	Permanent acquisition required for: Construction of a new permissive path adjacent to East Tilbury Battery Implementation of environmental mitigation works to create a site for protected species, including the construction of new ecological ponds
19-41	E16	Permanent acquisition required for: Implementation of environmental mitigation works to create a site for protected species, including the construction of new ecological ponds
19-42	E16	Permanent acquisition required for: Implementation of environmental mitigation works to create a site for protected species, including the construction of new ecological ponds
19-43	E16	Permanent acquisition required for: Implementation of environmental mitigation works to create a site for protected species, including the construction of new ecological ponds
19-44	E16	Permanent acquisition required for: Implementation of environmental mitigation works to create a site for protected species, including the construction of new ecological ponds
19-45	5R and E15	Permanent acquisition required for: Construction of a new public right of way along the eastern section of FP200 Provision for access for environmental mitigation works to create a site for protected species
19-46	E16	Permanent acquisition required for: Implementation of environmental mitigation works to create a site for protected species, including the construction of new ecological ponds
19-47	5R and E15	Permanent acquisition required for: Construction of a new public right of way along the eastern section of FP200 Provision for access for environmental mitigation works to create a site for protected species
19-48	E16	Permanent acquisition required for: Implementation of environmental mitigation works to create a site for protected species, including the construction of new ecological ponds

Table 1: Permanent Acquisition of Land - by plot number

Land plans plot ref.	DCO Work No(s).	Purpose for which the land is required:
19-49	E16	Permanent acquisition required for: Implementation of environmental mitigation works to create a site for protected species, including the construction of new ecological ponds
19-50	E16	Permanent acquisition required for: Implementation of environmental mitigation works to create a site for protected species, including the construction of new ecological ponds
19-51	E16	Permanent acquisition required for: Implementation of environmental mitigation works to create a site for protected species, including the construction of new ecological ponds
19-52	E16	Permanent acquisition required for: Implementation of environmental mitigation works to create a site for protected species, including the construction of new ecological ponds
19-53	E16	Permanent acquisition required for: Implementation of environmental mitigation works to create a site for protected species, including the construction of new ecological ponds
19-54	E16	Permanent acquisition required for: Implementation of environmental mitigation works to create a site for protected species, including the construction of new ecological ponds
19-55	E16	Permanent acquisition required for: Implementation of environmental mitigation works to create a site for protected species, including the construction of new ecological ponds
19-56	E16	Permanent acquisition required for: Implementation of environmental mitigation works to create a site for protected species, including the construction of new ecological ponds
20-45	5A, 5B, 5D, 5E, 5F, 5G, 5H, 5I, 5M, CA5, E14, MU27, MUT7 and OSC5	Permanent acquisition required for: Construction of a new rendezvous emergency area Construction of the new A122 Lower Thames Crossing, a new highway three-lane dual carriageway Construction of a new private means of access to provide for a turnaround facility and emergency and maintenance access from the new operational access to the tunnel north portal and for access to the tunnel services building

Table 1: Permanent Acquisition of Land - by plot number

Land plans plot ref.	DCO Work No(s).	Purpose for which the land is required:
20-45 Cont'd		<p>Construction of a new operational access, including</p> <ul style="list-style-type: none"> - construction of a new private means of access roundabout on the western side of the new A122 Lower Thames Crossing - construction of a new private means of access road between the eastern and western roundabouts of the new operational access - construction of a new bridge to carry the new private means of access road between the eastern and western roundabouts of the new operational access over the new A122 Lower Thames Crossing <p>Construction of the new operational access link private means of access roads, including</p> <ul style="list-style-type: none"> - construction of a new private means of access road between the northbound carriageway of the new A122 Lower Thames Crossing and the new operational access through the western roundabout - the construction of a new private means of access road between the new operational access and the southbound carriageway of the new A122 Lower Thames Crossing - construction a new private means of access road between the new operational junction and the northbound carriageway of the new A122 Lower Thames Crossing - construction of a new private means of access road between the operational access and the existing Station Road - construction of a new private means of access road between the southbound carriageway of the new A122 Lower Thames Crossing and the new operational access <p>Construction of a new drainage attenuation pond with associated drainage facilities, and a private means of access to the drainage attenuation pond</p> <p>Construction of a new watercourse diversion culvert and diversion of an existing watercourse through the culverts for the construction of the new north portal emergency and maintenance access road</p> <p>Temporary construction compound at surface for facilitating main works at the A122 Lower Thames Crossing north portal and tunnel approach, including workers accommodation, batch plants and segment cast factory</p> <p>Implementation of environmental mitigation works to create a site for protected species</p> <p>Utility works, including the installation or diversion of underground utilities within a multi-utility corridor</p> <p>Implementation of new replacement land, including the implementation of a new recreational site with the establishment of a sculptural landscape moulding, landforms and associated landscape</p>
20-51	5D, CA5, E14, MU27 and OSC5	<p>Permanent acquisition required for:</p> <p>Construction of a new private means of access to provide for a turnaround facility and emergency and maintenance access from the new operational access to the tunnel north portal and for access to the tunnel services building</p> <p>Temporary construction compound at surface for facilitating main works at the A122 Lower Thames Crossing north portal and tunnel approach, including workers accommodation, batch plants and segment cast factory</p> <p>Implementation of environmental mitigation works to create a site for protected species</p> <p>Utility works, including the installation or diversion of underground utilities within a multi-utility corridor</p> <p>Implementation of new replacement land, including the implementation of a new recreational site with the establishment of a sculptural landscape moulding, landforms and associated landscape</p>

Table 1: Permanent Acquisition of Land - by plot number

Land plans plot ref.	DCO Work No(s).	Purpose for which the land is required:
20-52	5D, CA5, E14, MU27 and OSC5	<p>Permanent acquisition required for:</p> <p>Construction of a new private means of access to provide for a turnaround facility and emergency and maintenance access from the new operational access to the tunnel north portal and for access to the tunnel services building</p> <p>Temporary construction compound at surface for facilitating main works at the A122 Lower Thames Crossing north portal and tunnel approach, including workers accommodation, batch plants and segment cast factory</p> <p>Implementation of environmental mitigation works to create a site for protected species</p> <p>Utility works, including the installation or diversion of underground utilities within a multi-utility corridor</p> <p>Implementation of new replacement land, including the implementation of a new recreational site with the establishment of a sculptural landscape moulding, landforms and associated landscape</p>
20-53	5D, CA5 and MU27	<p>Permanent acquisition required for:</p> <p>Construction of a new private means of access to provide for a turnaround facility and emergency and maintenance access from the new operational access to the tunnel north portal and for access to the tunnel services building</p> <p>Temporary construction compound at surface for facilitating main works at the A122 Lower Thames Crossing north portal and tunnel approach, including workers accommodation, batch plants and segment cast factory</p> <p>Utility works, including the installation or diversion of underground utilities within a multi-utility corridor</p>
20-58	5B, 5F, CA5, MU27 and MUT7	<p>Permanent acquisition required for:</p> <p>Construction of the new A122 Lower Thames Crossing, a new highway three-lane dual carriageway</p> <p>Construction of the new operational access link private means of access roads, including</p> <ul style="list-style-type: none"> - construction a new private means of access road between the new operational junction and the northbound carriageway of the new A122 Lower Thames Crossing - construction of a new private means of access road between the operational access and the existing Station Road - construction of a new private means of access road between the southbound carriageway of the new A122 Lower Thames Crossing and the new operational access <p>Temporary construction compound at surface for facilitating main works at the A122 Lower Thames Crossing north portal and tunnel approach, including workers accommodation, batch plants and segment cast factory</p> <p>Utility works, including the installation or diversion of underground utilities within a multi-utility corridor</p>
20-59	5B, 5F, CA5, MU27 and MUT7	<p>Permanent acquisition required for:</p> <p>Construction of the new A122 Lower Thames Crossing, a new highway three-lane dual carriageway</p>

Table 1: Permanent Acquisition of Land - by plot number

Land plans plot ref.	DCO Work No(s).	Purpose for which the land is required:
20-59 Cont'd		<p>Construction of the new operational access link private means of access roads, including</p> <ul style="list-style-type: none"> - construction a new private means of access road between the new operational junction and the northbound carriageway of the new A122 Lower Thames Crossing - construction of a new private means of access road between the operational access and the existing Station Road - construction of a new private means of access road between the southbound carriageway of the new A122 Lower Thames Crossing and the new operational access <p>Temporary construction compound at surface for facilitating main works at the A122 Lower Thames Crossing north portal and tunnel approach, including workers accommodation, batch plants and segment cast factory</p> <p>Utility works, including the installation or diversion of underground utilities within a multi-utility corridor</p>
20-60	5B, 5F, CA5, MU27 and MUT7	<p>Permanent acquisition required for:</p> <p>Construction of the new A122 Lower Thames Crossing, a new highway three-lane dual carriageway</p> <p>Construction of the new operational access link private means of access roads, including</p> <ul style="list-style-type: none"> - construction a new private means of access road between the new operational junction and the northbound carriageway of the new A122 Lower Thames Crossing - construction of a new private means of access road between the operational access and the existing Station Road - construction of a new private means of access road between the southbound carriageway of the new A122 Lower Thames Crossing and the new operational access <p>Temporary construction compound at surface for facilitating main works at the A122 Lower Thames Crossing north portal and tunnel approach, including workers accommodation, batch plants and segment cast factory</p> <p>Utility works, including the installation or diversion of underground utilities within a multi-utility corridor</p>
20-62	CA5, E14 and OSC5	<p>Permanent acquisition required for:</p> <p>Temporary construction compound at surface for facilitating main works at the A122 Lower Thames Crossing north portal and tunnel approach, including workers accommodation, batch plants and segment cast factory</p> <p>Implementation of environmental mitigation works to create a site for protected species</p> <p>Implementation of new replacement land, including the implementation of a new recreational site with the establishment of a sculptural landscape moulding, landforms and associated landscape</p>
20-63	5B, 5E, 5F, 5I, 5U, CA5, E14, MU27, MUT6 and OSC5	<p>Permanent acquisition required for:</p> <p>Construction of the new A122 Lower Thames Crossing, a new highway three-lane dual carriageway</p> <p>Construction of a new operational access, including</p> <ul style="list-style-type: none"> - construction of a new private means of access roundabout on the eastern side of the new A122 Lower Thames Crossing - construction of a new private means of access road between the eastern and western roundabouts of the new operational access - construction of a new private means of access for maintenance from the new eastern roundabout

Table 1: Permanent Acquisition of Land - by plot number

Land plans plot ref.	DCO Work No(s).	Purpose for which the land is required:
20-63 Cont'd		<p>Construction of the new operational access link private means of access roads, including</p> <ul style="list-style-type: none"> - the construction of a new private means of access road between the new operational access and the southbound carriageway of the new A122 Lower Thames Crossing - construction of a new private means of access road between the southbound carriageway of the new A122 Lower Thames Crossing and the new operational access <p>Construction of a new drainage attenuation pond with associated drainage facilities, and a private means of access to the drainage attenuation pond</p> <p>Construction of a new public rights of way along the existing footpath FP200</p> <p>Temporary construction compound at surface for facilitating main works at the A122 Lower Thames Crossing north portal and tunnel approach, including workers accommodation, batch plants and segment cast factory</p> <p>Implementation of environmental mitigation works to create a site for protected species</p> <p>Utility works, including the installation or diversion of underground utilities within a multi-utility corridor</p> <p>Implementation of new replacement land, including the implementation of a new recreational site with the establishment of a sculptural landscape moulding, landforms and associated landscape</p>
20-64	5F, 5U, CA5 and MU27	<p>Permanent acquisition required for:</p> <p>Construction of the new operational access link private means of access roads, including a new private means of access road between the southbound carriageway of the new A122 Lower Thames Crossing and the new operational access</p> <p>Construction of a new public rights of way along the existing footpath FP200</p> <p>Temporary construction compound at surface for facilitating main works at the A122 Lower Thames Crossing north portal and tunnel approach, including workers accommodation, batch plants and segment cast factory</p> <p>Utility works, including the installation or diversion of underground utilities within a multi-utility corridor</p>
20-65	CA5, E14 and OSC5	<p>Permanent acquisition required for:</p> <p>Temporary construction compound at surface for facilitating main works at the A122 Lower Thames Crossing north portal and tunnel approach, including workers accommodation, batch plants and segment cast factory</p> <p>Implementation of environmental mitigation works to create a site for protected species</p> <p>Implementation of new replacement land, including the implementation of a new recreational site with the establishment of a sculptural landscape moulding, landforms and associated landscape</p>
20-66	CA5, E14 and OSC5	<p>Permanent acquisition required for:</p> <p>Temporary construction compound at surface for facilitating main works at the A122 Lower Thames Crossing north portal and tunnel approach, including workers accommodation, batch plants and segment cast factory</p>

Table 1: Permanent Acquisition of Land - by plot number

Land plans plot ref.	DCO Work No(s).	Purpose for which the land is required:
20-66 Cont'd		<p>Implementation of environmental mitigation works to create a site for protected species</p> <p>Implementation of new replacement land, including the implementation of a new recreational site with the establishment of a sculptural landscape moulding, landforms and associated landscape</p>
20-67	5A, 5B, 5D, 5E, 5F, 5I, 5L, 5P, 5Q, CA5, E14, MU27, MUT6 and OSC5	<p>Permanent acquisition required for:</p> <p>Construction of the new A122 Lower Thames Crossing between the north portal and northern end of Tilbury viaduct, including</p> <ul style="list-style-type: none"> - construction of the north portal for the new A122 Lower Thames Crossing tunnels - construction of a new cut and cover section of tunnel - construction of cross-passages - construction of a new highway three-lane dual carriageway - construction of a new tunnel services building; - construction of a new outfall from the north portal to the River Thames - construction of a new anti-recirculation wall between the southbound and northbound carriageways of the new A122 Lower Thames Crossing - construction of new north portal approach ramp retaining structures and associated works for the new A122 Lower Thames Crossing - construction of a new rendezvous emergency area. <p>Construction of the new A122 Lower Thames Crossing, a new highway three-lane dual carriageway</p> <p>Construction of a new private means of access to provide for a turnaround facility and emergency and maintenance access from the new operational access to the tunnel north portal and for access to the tunnel services building</p> <p>Construction of a new operational access, including</p> <ul style="list-style-type: none"> - construction of a new private means of access roundabout on the eastern side of the new A122 Lower Thames Crossing - construction of a new private means of access road between the eastern and western roundabouts of the new operational access - construction of a new bridge to carry the new private means of access road between the eastern and western roundabouts of the new operational access over the new A122 Lower Thames Crossing - construction of a new private means of access for maintenance from the new eastern roundabout <p>Construction of the new operational access link private means of access roads, including</p> <ul style="list-style-type: none"> - construction of a new private means of access road between the northbound carriageway of the new A122 Lower Thames Crossing and the new operational access through the western roundabout - the construction of a new private means of access road between the new operational access and the southbound carriageway of the new A122 Lower Thames Crossing - construction of a new private means of access road between the southbound carriageway of the new A122 Lower Thames Crossing and the new operational access <p>Construction of a new drainage attenuation pond with associated drainage facilities, and a private means of access to the drainage attenuation pond</p> <p>Construction of a new watercourse diversion culvert and diversion of the Tilbury Main through the culvert.</p> <p>Construction of a new permissive path across the new Tilbury Fields recreational site</p>

Table 1: Permanent Acquisition of Land - by plot number

Land plans plot ref.	DCO Work No(s).	Purpose for which the land is required:
20-67 Cont'd		<p>Construction of two new permissive paths and a two new public rights of way across the new Tilbury Fields recreational site</p> <p>Temporary construction compound at surface for facilitating main works at the A122 Lower Thames Crossing north portal and tunnel approach, including workers accommodation, batch plants and segment cast factory</p> <p>Implementation of environmental mitigation works to create a site for protected species</p> <p>Utility works, including the installation or diversion of underground utilities within a multi-utility corridor</p> <p>Implementation of new replacement land, including the implementation of a new recreational site with the establishment of a sculptural landscape moulding, landforms and associated landscape</p>
20-68	CA5, E14 and OSC5	<p>Permanent acquisition required for:</p> <p>Temporary construction compound at surface for facilitating main works at the A122 Lower Thames Crossing north portal and tunnel approach, including workers accommodation, batch plants and segment cast factory</p> <p>Implementation of environmental mitigation works to create a site for protected species</p> <p>Implementation of new replacement land, including the implementation of a new recreational site with the establishment of a sculptural landscape moulding, landforms and associated landscape</p>
20-69	5A and CA5	<p>Permanent acquisition required for:</p> <p>Construction of the new A122 Lower Thames Crossing between the north portal and northern end of Tilbury viaduct, including</p> <ul style="list-style-type: none"> - construction of the north portal for the new A122 Lower Thames Crossing tunnels - construction of a new cut and cover section of tunnel - construction of cross-passages - construction of a new highway three-lane dual carriageway - construction of a new tunnel services building; - construction of a new outfall from the north portal to the River Thames - construction of a new anti-recirculation wall between the southbound and northbound carriageways of the new A122 Lower Thames Crossing - construction of new north portal approach ramp retaining structures and associated works for the new A122 Lower Thames Crossing - construction of a new rendezvous emergency area. <p>Temporary construction compound at surface for facilitating main works at the A122 Lower Thames Crossing north portal and tunnel approach, including workers accommodation, batch plants and segment cast factory</p>
20-70	5U, CA5, E14, MU27, MUT6 and OSC5	<p>Permanent acquisition required for:</p> <p>Construction of a new public rights of way along the existing footpath FP200</p> <p>Temporary construction compound at surface for facilitating main works at the A122 Lower Thames Crossing north portal and tunnel approach, including workers accommodation, batch plants and segment cast factory</p>

Table 1: Permanent Acquisition of Land - by plot number

Land plans plot ref.	DCO Work No(s).	Purpose for which the land is required:
20-70 Cont'd		<p>Implementation of environmental mitigation works to create a site for protected species</p> <p>Utility works, including the installation or diversion of underground utilities within a multi-utility corridor</p> <p>Implementation of new replacement land, including the implementation of a new recreational site with the establishment of a sculptural landscape moulding, landforms and associated landscape, and the implementation of new common land at Tilbury Green</p>
20-73	5U, CA5, E14, MUT6 and OSC5	<p>Permanent acquisition required for:</p> <p>Construction of a new public rights of way along the existing footpath FP200</p> <p>Temporary construction compound at surface for facilitating main works at the A122 Lower Thames Crossing north portal and tunnel approach, including workers accommodation, batch plants and segment cast factory</p> <p>Implementation of environmental mitigation works to create a site for protected species</p> <p>Utility works, including the installation or diversion of underground utilities within a multi-utility corridor</p> <p>Implementation of new replacement land, including the implementation of a new recreational site with the establishment of a sculptural landscape moulding, landforms and associated landscape</p>
20-74	5U, CA5, E14, MU27 and MUT6	<p>Permanent acquisition required for:</p> <p>Construction of a new public rights of way along the existing footpath FP200</p> <p>Temporary construction compound at surface for facilitating main works at the A122 Lower Thames Crossing north portal and tunnel approach, including workers accommodation, batch plants and segment cast factory</p> <p>Implementation of environmental mitigation works to create a site for protected species</p> <p>Utility works, including the installation or diversion of underground utilities within a multi-utility corridor</p>
20-77	5U, CA5, E14 and OSC5	<p>Permanent acquisition required for:</p> <p>Construction of a new public rights of way along the existing footpath FP200</p> <p>Temporary construction compound at surface for facilitating main works at the A122 Lower Thames Crossing north portal and tunnel approach, including workers accommodation, batch plants and segment cast factory</p> <p>Implementation of environmental mitigation works to create a site for protected species</p> <p>Implementation of new replacement land, including the implementation of a new recreational site with the establishment of a sculptural landscape moulding, landforms and associated landscape</p>

Table 1: Permanent Acquisition of Land - by plot number

Land plans plot ref.	DCO Work No(s).	Purpose for which the land is required:
20-78	5U, E14 and OSC5	Permanent acquisition required for: Construction of a new public rights of way along the existing footpath FP200 Implementation of environmental mitigation works to create a site for protected species Implementation of new replacement land, including the implementation of a new recreational site with the establishment of a sculptural landscape moulding, landforms and associated landscape, and the implementation of new common land at Tilbury Green
20-79	5Q, 5R, 5U, CA5, E14 and OSC5	Permanent acquisition required for: Construction of a new public right of way across the new Tilbury Fields recreational site Construction of a new public right of way between Coalhouse Fort and FP200 Construction of a new public rights of way along the existing footpath FP200 Temporary construction compound at surface for facilitating main works at the A122 Lower Thames Crossing north portal and tunnel approach, including workers accommodation, batch plants and segment cast factory Implementation of environmental mitigation works to create a site for protected species Implementation of new replacement land, including the implementation of a new recreational site with the establishment of a sculptural landscape moulding, landforms and associated landscape, and the implementation of new common land at Tilbury Green
20-80	5Q, 5U, CA5, E14 and OSC5	Permanent acquisition required for: Construction of a new public right of way across the new Tilbury Fields recreational site Construction of a new public rights of way along the existing footpath FP200 Temporary construction compound at surface for facilitating main works at the A122 Lower Thames Crossing north portal and tunnel approach, including workers accommodation, batch plants and segment cast factory Implementation of environmental mitigation works to create a site for protected species Implementation of new replacement land, including the implementation of a new recreational site with the establishment of a sculptural landscape moulding, landforms and associated landscape
20-81	5Q, CA5, E14 and OSC5	Permanent acquisition required for: Construction of two new public rights of way across the new Tilbury Fields recreational site Temporary construction compound at surface for facilitating main works at the A122 Lower Thames Crossing north portal and tunnel approach, including workers accommodation, batch plants and segment cast factory Implementation of environmental mitigation works to create a site for protected species

Table 1: Permanent Acquisition of Land - by plot number

Land plans plot ref.	DCO Work No(s).	Purpose for which the land is required:
20-81 Cont'd		Implementation of new replacement land, including the implementation of a new recreational site with the establishment of a sculptural landscape moulding, landforms and associated landscape
20-82	CA5, E14 and OSC5	Permanent acquisition required for: Temporary construction compound at surface for facilitating main works at the A122 Lower Thames Crossing north portal and tunnel approach, including workers accommodation, batch plants and segment cast factory Implementation of environmental mitigation works to create a site for protected species Implementation of new replacement land, including the implementation of a new recreational site with the establishment of a sculptural landscape moulding, landforms and associated landscape
20-83	E14 and OSC5	Permanent acquisition required for: Implementation of environmental mitigation works to create a site for protected species Implementation of new replacement land, including the implementation of a new recreational site with the establishment of a sculptural landscape moulding, landforms and associated landscape
20-84	5U, E14 and OSC5	Permanent acquisition required for: Construction of a new public rights of way along the existing footpath FP200 Implementation of environmental mitigation works to create a site for protected species Implementation of new replacement land, including the implementation of a new recreational site with the establishment of a sculptural landscape moulding, landforms and associated landscape
20-85	5R, 5U, E14 and OSC5	Permanent acquisition required for: Construction of a new public right of way between Coalhouse Fort and FP200 Construction of a new public rights of way along the existing footpath FP200 Implementation of environmental mitigation works to create a site for protected species Implementation of new replacement land, including the implementation of a new recreational site with the establishment of a sculptural landscape moulding, landforms and associated landscape
20-86	CA5, E14 and OSC5	Permanent acquisition required for: Temporary construction compound at surface for facilitating main works at the A122 Lower Thames Crossing north portal and tunnel approach, including workers accommodation, batch plants and segment cast factory Implementation of environmental mitigation works to create a site for protected species

Table 1: Permanent Acquisition of Land - by plot number

Land plans plot ref.	DCO Work No(s).	Purpose for which the land is required:
20-86 Cont'd		Implementation of new replacement land, including the implementation of a new recreational site with the establishment of a sculptural landscape moulding, landforms and associated landscape
20-88	5Q, CA5, E14 and OSC5	<p>Permanent acquisition required for:</p> <p>Construction of a new public right of way across the new Tilbury Fields recreational site</p> <p>Temporary construction compound at surface for facilitating main works at the A122 Lower Thames Crossing north portal and tunnel approach, including workers accommodation, batch plants and segment cast factory</p> <p>Implementation of environmental mitigation works to create a site for protected species</p> <p>Implementation of new replacement land, including the implementation of a new recreational site with the establishment of a sculptural landscape moulding, landforms and associated landscape</p>
20-89	5Q, CA5, E14 and OSC5	<p>Permanent acquisition required for:</p> <p>Construction of a new public right of way across the new Tilbury Fields recreational site</p> <p>Temporary construction compound at surface for facilitating main works at the A122 Lower Thames Crossing north portal and tunnel approach, including workers accommodation, batch plants and segment cast factory</p> <p>Implementation of environmental mitigation works to create a site for protected species</p> <p>Implementation of new replacement land, including the implementation of a new recreational site with the establishment of a sculptural landscape moulding, landforms and associated landscape</p>
20-94	5Q, CA5, E14 and OSC5	<p>Permanent acquisition required for:</p> <p>Construction of a new public right of way across the new Tilbury Fields recreational site</p> <p>Temporary construction compound at surface for facilitating main works at the A122 Lower Thames Crossing north portal and tunnel approach, including workers accommodation, batch plants and segment cast factory</p> <p>Implementation of environmental mitigation works to create a site for protected species</p> <p>Implementation of new replacement land, including the implementation of a new recreational site with the establishment of a sculptural landscape moulding, landforms and associated landscape</p>
20-96	5Q, CA5, E14 and OSC5	<p>Permanent acquisition required for:</p> <p>Construction of a new public right of way across the new Tilbury Fields recreational site</p> <p>Temporary construction compound at surface for facilitating main works at the A122 Lower Thames Crossing north portal and tunnel approach, including workers accommodation, batch plants and segment cast factory</p> <p>Implementation of environmental mitigation works to create a site for protected species</p>

Table 1: Permanent Acquisition of Land - by plot number

Land plans plot ref.	DCO Work No(s).	Purpose for which the land is required:
20-96 Cont'd		Implementation of new replacement land, including the implementation of a new recreational site with the establishment of a sculptural landscape moulding, landforms and associated landscape
20-98	5Q, CA5, E14 and OSC5	<p>Permanent acquisition required for:</p> <p>Construction of a new public right of way across the new Tilbury Fields recreational site</p> <p>Temporary construction compound at surface for facilitating main works at the A122 Lower Thames Crossing north portal and tunnel approach, including workers accommodation, batch plants and segment cast factory</p> <p>Implementation of environmental mitigation works to create a site for protected species</p> <p>Implementation of new replacement land, including the implementation of a new recreational site with the establishment of a sculptural landscape moulding, landforms and associated landscape</p>
20-100	5Q, CA5, E14 and OSC5	<p>Permanent acquisition required for:</p> <p>Construction of a new public right of way across the new Tilbury Fields recreational site</p> <p>Temporary construction compound at surface for facilitating main works at the A122 Lower Thames Crossing north portal and tunnel approach, including workers accommodation, batch plants and segment cast factory</p> <p>Implementation of environmental mitigation works to create a site for protected species</p> <p>Implementation of new replacement land, including the implementation of a new recreational site with the establishment of a sculptural landscape moulding, landforms and associated landscape</p>
20-101	5Q, CA5, E14 and OSC5	<p>Permanent acquisition required for:</p> <p>Construction of a new public right of way across the new Tilbury Fields recreational site</p> <p>Temporary construction compound at surface for facilitating main works at the A122 Lower Thames Crossing north portal and tunnel approach, including workers accommodation, batch plants and segment cast factory</p> <p>Implementation of environmental mitigation works to create a site for protected species</p> <p>Implementation of new replacement land, including the implementation of a new recreational site with the establishment of a sculptural landscape moulding, landforms and associated landscape</p>
22-26	5T, CA5 and MUT11	<p>Permanent acquisition required for:</p> <p>Construction of a new public rights of way along the verge of the existing Station Road</p> <p>Temporary construction compound at surface for facilitating main works at the A122 Lower Thames Crossing north portal and tunnel approach, including workers accommodation, batch plants and segment cast factory</p> <p>Utility works, including the installation or diversion of underground utilities within a multi-utility corridor</p>

Table 1: Permanent Acquisition of Land - by plot number

Land plans plot ref.	DCO Work No(s).	Purpose for which the land is required:
22-28	5R	Permanent acquisition required for: Construction of a new public right of way between the improved section of FP200 and Station Road
22-40	5R, 5S and E17	Permanent acquisition required for: Construction of a new public right of way between the improved section of FP200 and Station Road Construction a new permissive path between Princess Margaret Road and the new public right of way Implementation of environmental mitigation works to create a site for protected species, including the construction of a new bat barn structure
22-45	E16	Permanent acquisition required for: Implementation of environmental mitigation works to create a site for protected species, including the construction of new ecological ponds
22-46	E16 and MUT11	Permanent acquisition required for: Implementation of environmental mitigation works to create a site for protected species, including the construction of new ecological ponds Utility works, including the installation or diversion of underground utilities within a multi-utility corridor
22-59	5S and E17	Permanent acquisition required for: Construction a new permissive path between Princess Margaret Road and the new public right of way Implementation of environmental mitigation works to create a site for protected species, including the construction of a new bat barn structure
22-72	5S and E17	Permanent acquisition required for: Construction a new permissive path between Princess Margaret Road and the new public right of way Implementation of environmental mitigation works to create a site for protected species, including the construction of a new bat barn structure
22-77	5S and E16	Permanent acquisition required for: Construction of a new permissive path between the existing footpath FP147 and Princess Margaret Road Implementation of environmental mitigation works to create a site for protected species, including the construction of new ecological ponds
22-92	5S and E16	Permanent acquisition required for: Construction of a new permissive path between the existing footpath FP147 and Princess Margaret Road Implementation of environmental mitigation works to create a site for protected species, including the construction of new ecological ponds

Table 1: Permanent Acquisition of Land - by plot number

Land plans plot ref.	DCO Work No(s).	Purpose for which the land is required:
22-93	5S and E16	Permanent acquisition required for: Construction of a new permissive path between the existing footpath FP147 and Princess Margaret Road Implementation of environmental mitigation works to create a site for protected species, including the construction of new ecological ponds
22-94	5S and E16	Permanent acquisition required for: Construction of a new permissive path between the existing footpath FP147 and Princess Margaret Road Implementation of environmental mitigation works to create a site for protected species, including the construction of new ecological ponds
22-95	5S and E16	Permanent acquisition required for: Construction of a new permissive path adjacent to East Tilbury Battery and a new permissive path between the existing footpath FP147 and Princess Margaret Road Implementation of environmental mitigation works to create a site for protected species, including the construction of new ecological ponds
22-96	E16	Permanent acquisition required for: Implementation of environmental mitigation works to create a site for protected species, including the construction of new ecological ponds
22-97	E16	Permanent acquisition required for: Implementation of environmental mitigation works to create a site for protected species, including the construction of new ecological ponds
22-98	5S and E16	Permanent acquisition required for: Construction of a new permissive path between the existing footpath FP147 and Princess Margaret Road Implementation of environmental mitigation works to create a site for protected species, including the construction of new ecological ponds
22-99	5S and E16	Permanent acquisition required for: Construction of a new permissive path between the existing footpath FP147 and Princess Margaret Road Implementation of environmental mitigation works to create a site for protected species, including the construction of new ecological ponds
22-100	5S and E16	Permanent acquisition required for: Construction of a new permissive path between the existing footpath FP147 and Princess Margaret Road Implementation of environmental mitigation works to create a site for protected species, including the construction of new ecological ponds
22-101	5S and E16	Permanent acquisition required for: Construction of a new permissive path adjacent to East Tilbury Battery

Table 1: Permanent Acquisition of Land - by plot number

Land plans plot ref.	DCO Work No(s).	Purpose for which the land is required:
22-101 Cont'd		Implementation of environmental mitigation works to create a site for protected species, including the construction of new ecological ponds
22-102	5S and E16	Permanent acquisition required for: Construction of a new permissive path between the existing footpath FP147 and Princess Margaret Road Implementation of environmental mitigation works to create a site for protected species, including the construction of new ecological ponds
22-103	5S and E16	Permanent acquisition required for: Construction of a new permissive path between the existing footpath FP147 and Princess Margaret Road Implementation of environmental mitigation works to create a site for protected species, including the construction of new ecological ponds
22-104	5S and E16	Permanent acquisition required for: Construction of a new permissive path between the existing footpath FP147 and Princess Margaret Road Implementation of environmental mitigation works to create a site for protected species, including the construction of new ecological ponds
22-105	5S and E16	Permanent acquisition required for: Construction of a new permissive path between the existing footpath FP147 and Princess Margaret Road Implementation of environmental mitigation works to create a site for protected species, including the construction of new ecological ponds
22-106	E16	Permanent acquisition required for: Implementation of environmental mitigation works to create a site for protected species, including the construction of new ecological ponds
22-107	E16	Permanent acquisition required for: Implementation of environmental mitigation works to create a site for protected species, including the construction of new ecological ponds
22-108	E16	Permanent acquisition required for: Implementation of environmental mitigation works to create a site for protected species, including the construction of new ecological ponds
22-109	E16	Permanent acquisition required for: Implementation of environmental mitigation works to create a site for protected species, including the construction of new ecological ponds
22-110	E16	Permanent acquisition required for: Implementation of environmental mitigation works to create a site for protected species, including the construction of new ecological ponds

Table 1: Permanent Acquisition of Land - by plot number

Land plans plot ref.	DCO Work No(s).	Purpose for which the land is required:
22-111	E16	Permanent acquisition required for: Implementation of environmental mitigation works to create a site for protected species, including the construction of new ecological ponds
22-112	E16	Permanent acquisition required for: Implementation of environmental mitigation works to create a site for protected species, including the construction of new ecological ponds
22-113	E16	Permanent acquisition required for: Implementation of environmental mitigation works to create a site for protected species, including the construction of new ecological ponds
22-114	E16	Permanent acquisition required for: Implementation of environmental mitigation works to create a site for protected species, including the construction of new ecological ponds
22-115	5T and CA5	Permanent acquisition required for: Construction of a new public rights of way along the verge of the existing Station Road Temporary construction compound at surface for facilitating main works at the A122 Lower Thames Crossing north portal and tunnel approach, including workers accommodation, batch plants and segment cast factory
23-51	5B, 5C, 5K, 5V, 5W, 6A, E19, FCA1, MU28, MU33, OH3, OH4 and OHT2	Permanent acquisition required for: Construction of the new A122 Lower Thames Crossing, a new highway three-lane dual carriageway Construction of a new viaduct, to carry the A122 Lower Thames Crossing over existing Station Road, the Tilbury Loop Railway line and the existing BR58 Coal Road Modification of an existing irrigation reservoir and the diversion and modification of irrigation infrastructure, including possible provision of a new groundwater abstraction well Diversion of the existing public right of way BR58 Coal Road underneath the new Tilbury viaduct and construction of a new private means of access for maintenance access to the new irrigation reservoir Construction of a new public right of way between the new public right of way underneath the Tilbury viaduct and footpath FP61 Implementation of environmental mitigation works to create a site for protected species Construction of a new flood compensation area Utility works, including the installation or diversion of underground utilities within a multi-utility corridor Overhead lines diversion works, including the removal of existing overhead lines and pylons, construction of new overhead lines and pylons and works to existing overhead lines and pylons

Table 1: Permanent Acquisition of Land - by plot number

Land plans plot ref.	DCO Work No(s).	Purpose for which the land is required:
23-68	5B, 5F, 5J, 5N, CA5, MU27, MU30, MUT9, OH3, OH4 and TFGP1	<p>Permanent acquisition required for:</p> <p>Construction of the new A122 Lower Thames Crossing, a new highway three-lane dual carriageway</p> <p>Construction of the new operational access link private means of access roads, including</p> <ul style="list-style-type: none"> - construction a new private means of access road between the new operational junction and the northbound carriageway of the new A122 Lower Thames Crossing - construction of a new private means of access road between the operational access and the existing Station Road <p>Construction of a new drainage attenuation basin with associated drainage facilities, and a private means of access to the drainage attenuation basin</p> <p>Construction of a new watercourse diversion culvert and diversion of an existing watercourse through the culvert for the construction of the new link road between the operational access and Station Road</p> <p>Temporary construction compound at surface for facilitating main works at the A122 Lower Thames Crossing north portal and tunnel approach, including workers accommodation, batch plants and segment cast factory</p> <p>Utility works, including the installation or diversion of underground utilities within a multi-utility corridor</p> <p>Overhead lines diversion works, including the removal of existing overhead lines and pylons, construction of new overhead lines and pylons and works to existing overhead lines and pylons</p> <p>Installation of a high-pressure gas pipeline</p>
23-70	5C, MU28, MU30, MU32 and OH4	<p>Permanent acquisition required for:</p> <p>Construction of a new viaduct, to carry the A122 Lower Thames Crossing over existing Station Road, the Tilbury Loop Railway line and the existing BR58 Coal Road</p> <p>Utility works, including the installation or diversion of underground utilities within a multi-utility corridor</p> <p>Overhead lines diversion works, including the removal of existing overhead lines and pylons, construction of new overhead lines and pylons and works to existing overhead lines and pylons</p>
23-73	5F, MU27 and MU30	<p>Permanent acquisition required for:</p> <p>Construction of the new operational access link private means of access roads, including a new private means of access road between the operational access</p> <p>Utility works, including the installation or diversion of underground utilities within a multi-utility corridor</p>
23-74	5C, 5F, MU27 and MU30	<p>Permanent acquisition required for:</p> <p>Construction of a new viaduct, to carry the A122 Lower Thames Crossing over existing Station Road, the Tilbury Loop Railway line and the existing BR58 Coal Road</p> <p>Construction of the new operational access link private means of access roads, including a new private means of access road between the operational access</p> <p>Utility works, including the installation or diversion of underground utilities within a multi-utility corridor</p>

Table 1: Permanent Acquisition of Land - by plot number

Land plans plot ref.	DCO Work No(s).	Purpose for which the land is required:
23-75	5C and MU30	Permanent acquisition required for: Construction of a new viaduct, to carry the A122 Lower Thames Crossing over existing Station Road, the Tilbury Loop Railway line and the existing BR58 Coal Road Utility works, including the installation or diversion of underground utilities within a multi-utility corridor
23-77	5B and 5C	Permanent acquisition required for: Construction of the new A122 Lower Thames Crossing, a new highway three-lane dual carriageway Construction of a new viaduct, to carry the A122 Lower Thames Crossing over existing Station Road, the Tilbury Loop Railway line and the existing BR58 Coal Road
23-78	5B, 5C, MU28, MU30 and MU32	Permanent acquisition required for: Construction of the new A122 Lower Thames Crossing, a new highway three-lane dual carriageway Construction of a new viaduct, to carry the A122 Lower Thames Crossing over existing Station Road, the Tilbury Loop Railway line and the existing BR58 Coal Road Utility works, including the installation or diversion of underground utilities within a multi-utility corridor
23-79	5W	Permanent acquisition required for: Construction of a new public right of way between the new public right of way underneath the Tilbury viaduct and footpath FP61
23-80	5B, 5C, MU27 and MU30	Permanent acquisition required for: Construction of the new A122 Lower Thames Crossing, a new highway three-lane dual carriageway Construction of a new viaduct, to carry the A122 Lower Thames Crossing over existing Station Road, the Tilbury Loop Railway line and the existing BR58 Coal Road Utility works, including the installation or diversion of underground utilities within a multi-utility corridor
23-81	MU33	Permanent acquisition required for: Utility works, including the installation or diversion of underground utilities within a multi-utility corridor and the installation of a new electrical substation
23-82	5B, MU27, MU30, OH3 and TFGP1	Permanent acquisition required for: Construction of the new A122 Lower Thames Crossing, a new highway three-lane dual carriageway Utility works, including the installation or diversion of underground utilities within a multi-utility corridor Overhead lines diversion works, including the removal of existing overhead lines and pylons, construction of new overhead lines and pylons and works to existing overhead lines and pylons Installation of a high-pressure gas pipeline

Table 1: Permanent Acquisition of Land - by plot number

Land plans plot ref.	DCO Work No(s).	Purpose for which the land is required:
23-83	5B, 5C, MU27 and MU30	Permanent acquisition required for: Construction of the new A122 Lower Thames Crossing, a new highway three-lane dual carriageway Construction of a new viaduct, to carry the A122 Lower Thames Crossing over existing Station Road, the Tilbury Loop Railway line and the existing BR58 Coal Road Utility works, including the installation or diversion of underground utilities within a multi-utility corridor
23-84	5B, MU27, MU30, OH3 and TFGP1	Permanent acquisition required for: Construction of the new A122 Lower Thames Crossing, a new highway three-lane dual carriageway Utility works, including the installation or diversion of underground utilities within a multi-utility corridor Overhead lines diversion works, including the removal of existing overhead lines and pylons, construction of new overhead lines and pylons and works to existing overhead lines and pylons Installation of a high-pressure gas pipeline
23-85	5B, 5C, MU27, MU30 and OH3	Permanent acquisition required for: Construction of the new A122 Lower Thames Crossing, a new highway three-lane dual carriageway Construction of a new viaduct, to carry the A122 Lower Thames Crossing over existing Station Road, the Tilbury Loop Railway line and the existing BR58 Coal Road Utility works, including the installation or diversion of underground utilities within a multi-utility corridor Overhead lines diversion works, including the removal of existing overhead lines and pylons, construction of new overhead lines and pylons and works to existing overhead lines and pylons
23-86	5B, 5C, E14, MU27, MU30, OH3, OSC5 and TFGP1	Permanent acquisition required for: Construction of the new A122 Lower Thames Crossing, a new highway three-lane dual carriageway Construction of a new viaduct, to carry the A122 Lower Thames Crossing over existing Station Road, the Tilbury Loop Railway line and the existing BR58 Coal Road Implementation of environmental mitigation works to create a site for protected species Utility works, including the installation or diversion of underground utilities within a multi-utility corridor Overhead lines diversion works, including the removal of existing overhead lines and pylons, construction of new overhead lines and pylons and works to existing overhead lines and pylons Implementation of new replacement land, including the implementation of a new recreational site with the establishment of a sculptural landscape moulding, landforms and associated landscape Installation of a high-pressure gas pipeline

Table 1: Permanent Acquisition of Land - by plot number

Land plans plot ref.	DCO Work No(s).	Purpose for which the land is required:
23-87	5W, MU28 and OH3	Permanent acquisition required for: Construction of a new public right of way between the new public right of way underneath the Tilbury viaduct and footpath FP61 Utility works, including the installation or diversion of underground utilities within a multi-utility corridor Overhead lines diversion works, including the removal of existing overhead lines and pylons, construction of new overhead lines and pylons and works to existing overhead lines and pylons
23-89	5W, MU28 and OH3	Permanent acquisition required for: Construction of a new public right of way between the new public right of way underneath the Tilbury viaduct and footpath FP61 Utility works, including the installation or diversion of underground utilities within a multi-utility corridor Overhead lines diversion works, including the removal of existing overhead lines and pylons, construction of new overhead lines and pylons and works to existing overhead lines and pylons
23-92	5C and MU30	Permanent acquisition required for: Construction of a new viaduct, to carry the A122 Lower Thames Crossing over existing Station Road, the Tilbury Loop Railway line and the existing BR58 Coal Road Utility works, including the installation or diversion of underground utilities within a multi-utility corridor
23-93	5B, 5C, MU27, MU30 and OH3	Permanent acquisition required for: Construction of the new A122 Lower Thames Crossing, a new highway three-lane dual carriageway Construction of a new viaduct, to carry the A122 Lower Thames Crossing over existing Station Road, the Tilbury Loop Railway line and the existing BR58 Coal Road Utility works, including the installation or diversion of underground utilities within a multi-utility corridor Overhead lines diversion works, including the removal of existing overhead lines and pylons, construction of new overhead lines and pylons and works to existing overhead lines and pylons
23-94	5B, 5C, MU30 and OH3	Permanent acquisition required for: Construction of the new A122 Lower Thames Crossing, a new highway three-lane dual carriageway Construction of a new viaduct, to carry the A122 Lower Thames Crossing over existing Station Road, the Tilbury Loop Railway line and the existing BR58 Coal Road Utility works, including the installation or diversion of underground utilities within a multi-utility corridor Overhead lines diversion works, including the removal of existing overhead lines and pylons, construction of new overhead lines and pylons and works to existing overhead lines and pylons

Table 1: Permanent Acquisition of Land - by plot number

Land plans plot ref.	DCO Work No(s).	Purpose for which the land is required:
23-106	5B, 5F, 5U, CA5, E14, MU27, OSC5 and TFGP1	<p>Permanent acquisition required for:</p> <p>Construction of the new A122 Lower Thames Crossing, a new highway three-lane dual carriageway</p> <p>Construction of the new operational access link private means of access roads, including</p> <ul style="list-style-type: none"> - construction a new private means of access road between the new operational junction and the northbound carriageway of the new A122 Lower Thames Crossing - construction of a new private means of access road between the southbound carriageway of the new A122 Lower Thames Crossing and the new operational access <p>Construction of a new public rights of way along the existing footpath FP200</p> <p>Temporary construction compound at surface for facilitating main works at the A122 Lower Thames Crossing north portal and tunnel approach, including workers accommodation, batch plants and segment cast factory</p> <p>Implementation of environmental mitigation works to create a site for protected species</p> <p>Utility works, including the installation or diversion of underground utilities within a multi-utility corridor</p> <p>Implementation of new replacement land, including the implementation of a new recreational site with the establishment of a sculptural landscape moulding, landforms and associated landscape</p> <p>Installation of a high-pressure gas pipeline</p>
23-113	5B, 5F, 5U, CA5, E14, MU27 and OSC5	<p>Permanent acquisition required for:</p> <p>Construction of the new A122 Lower Thames Crossing, a new highway three-lane dual carriageway</p> <p>Construction of the new operational access link private means of access roads, including a new private means of access road between the southbound carriageway of the new A122 Lower Thames Crossing and the new operational access</p> <p>Construction of a new public rights of way along the existing footpath FP200</p> <p>Temporary construction compound at surface for facilitating main works at the A122 Lower Thames Crossing north portal and tunnel approach, including workers accommodation, batch plants and segment cast factory</p> <p>Implementation of environmental mitigation works to create a site for protected species</p> <p>Utility works, including the installation or diversion of underground utilities within a multi-utility corridor</p> <p>Implementation of new replacement land, including the implementation of a new recreational site with the establishment of a sculptural landscape moulding, landforms and associated landscape</p>
23-117	5U, CA5, E14, MU27 and OSC5	<p>Permanent acquisition required for:</p> <p>Construction of a new public rights of way along the existing footpath FP200</p>

Table 1: Permanent Acquisition of Land - by plot number

Land plans plot ref.	DCO Work No(s).	Purpose for which the land is required:
23-117 Cont'd		<p>Temporary construction compound at surface for facilitating main works at the A122 Lower Thames Crossing north portal and tunnel approach, including workers accommodation, batch plants and segment cast factory</p> <p>Implementation of environmental mitigation works to create a site for protected species</p> <p>Utility works, including the installation or diversion of underground utilities within a multi-utility corridor</p> <p>Implementation of new replacement land, including the implementation of a new recreational site with the establishment of a sculptural landscape moulding, landforms and associated landscape, and the implementation of new common land at Tilbury Green</p>
23-118	5U, CA5, E14, MUT6 and OSC5	<p>Permanent acquisition required for:</p> <p>Construction of a new public rights of way along the existing footpath FP200</p> <p>Temporary construction compound at surface for facilitating main works at the A122 Lower Thames Crossing north portal and tunnel approach, including workers accommodation, batch plants and segment cast factory</p> <p>Implementation of environmental mitigation works to create a site for protected species</p> <p>Utility works, including the installation or diversion of underground utilities within a multi-utility corridor</p> <p>Implementation of new replacement land, including the implementation of a new recreational site with the establishment of a sculptural landscape moulding, landforms and associated landscape</p>
23-144	CA5	<p>Permanent acquisition required for:</p> <p>Permanent acquisition of properties within the compound at the A122 Lower Thames Crossing north portal and tunnel approach of the Lower Thames Crossing</p>
23-145	CA5	<p>Permanent acquisition required for:</p> <p>Permanent acquisition of properties within the compound at the A122 Lower Thames Crossing north portal and tunnel approach of the Lower Thames Crossing</p>
23-147	CA5	<p>Permanent acquisition required for:</p> <p>Permanent acquisition of properties within the compound at the A122 Lower Thames Crossing north portal and tunnel approach of the Lower Thames Crossing</p>
23-156	5R, 5U, E14 and OSC5	<p>Permanent acquisition required for:</p> <p>Construction of a new public right of way between Coalhouse Fort and FP200</p> <p>Construction of a new public rights of way from Station Road to the existing footpath FP200</p> <p>Implementation of environmental mitigation works to create a site for protected species</p> <p>Implementation of new replacement land, including the implementation of a new recreational site with the establishment of a sculptural landscape moulding, landforms and associated landscape</p>

Table 1: Permanent Acquisition of Land - by plot number

Land plans plot ref.	DCO Work No(s).	Purpose for which the land is required:
23-158	5R, 5U, E14 and OSC5	Permanent acquisition required for: Construction of a new public right of way between Coalhouse Fort and FP200 Construction of a new public rights of way along the existing footpath FP200 Implementation of environmental mitigation works to create a site for protected species Implementation of new replacement land, including the implementation of a new recreational site with the establishment of a sculptural landscape moulding, landforms and associated landscape
23-172	5T, CA5 and MUT6	Permanent acquisition required for: Construction of a new public rights of way along the verge of the existing Station Road Temporary construction compound at surface for facilitating main works at the A122 Lower Thames Crossing north portal and tunnel approach, including workers accommodation, batch plants and segment cast factory Utility works, including the installation or diversion of underground utilities within a multi-utility corridor
23-173	5T, CA5, MUT10 and MUT6	Permanent acquisition required for: Construction of a new public rights of way along the verge of the existing Station Road Temporary construction compound at surface for facilitating main works at the A122 Lower Thames Crossing north portal and tunnel approach, including workers accommodation, batch plants and segment cast factory Utility works, including the installation or diversion of underground utilities within a multi-utility corridor
24-02	6B and MU35	Permanent acquisition required for: Construction of a new public right of way along the verge of the new Muckingford Road and the existing Linford Road Utility works, including the installation or diversion of underground utilities within a multi-utility corridor
24-04	6B and MU35	Permanent acquisition required for: Construction of a new public right of way along the verge of the new Muckingford Road and the existing Linford Road Utility works, including the installation or diversion of underground utilities within a multi-utility corridor
24-10	6B	Permanent acquisition required for: Construction of a new public right of way along the verge of the new Muckingford Road and the existing Linford Road

Table 1: Permanent Acquisition of Land - by plot number

Land plans plot ref.	DCO Work No(s).	Purpose for which the land is required:
24-11	6B and MU35	Permanent acquisition required for: Construction of a new public right of way along the verge of the new Muckingford Road and the existing Linford Road Utility works, including the installation or diversion of underground utilities within a multi-utility corridor
24-13	6B	Permanent acquisition required for: Construction of a new public right of way along the verge of the new Muckingford Road and the existing Linford Road
24-14	6B	Permanent acquisition required for: Construction of a new public right of way along the verge of the new Muckingford Road and the existing Linford Road
24-15	6B	Permanent acquisition required for: Construction of a new public right of way along the verge of the new Muckingford Road and the existing Linford Road
24-16	6B	Permanent acquisition required for: Construction of a section of the new realigned Muckingford Road over the new A122 Lower Thames Crossing, including - construction of a new road, with a single carriageway in both directions - construction of a new public right of way along the verge of the new Muckingford Road and the existing Linford Road
24-18	6B, MU35 and MU36	Permanent acquisition required for: Construction of a section of the new realigned Muckingford Road over the new A122 Lower Thames Crossing, including - construction of a new road, with a single carriageway in both directions - construction of a new public right of way along the verge of the new Muckingford Road and the existing Linford Road Utility works, including the installation or diversion of underground utilities within a multi-utility corridor
24-19	6B and MU35	Permanent acquisition required for: Construction of a section of the new realigned Muckingford Road over the new A122 Lower Thames Crossing, including - construction of a new road, with a single carriageway in both directions - construction of a new public right of way along the verge of the new Muckingford Road and the existing Linford Road Utility works, including the installation or diversion of underground utilities within a multi-utility corridor
24-20	6B, MU35 and MU36	Permanent acquisition required for: Construction of a section of the new realigned Muckingford Road over the new A122 Lower Thames Crossing, including - construction of a new road, with a single carriageway in both directions - construction of a new public right of way along the verge of the new Muckingford Road and the existing Linford Road

Table 1: Permanent Acquisition of Land - by plot number

Land plans plot ref.	DCO Work No(s).	Purpose for which the land is required:
24-20 Cont'd		Utility works, including the installation or diversion of underground utilities within a multi-utility corridor
24-21	6B	Permanent acquisition required for: Construction of a section of the new realigned Muckingford Road over the new A122 Lower Thames Crossing, including - construction of a new road, with a single carriageway in both directions - construction of a new public right of way along the verge of the new Muckingford Road and the existing Linford Road
24-33	6B and MU35	Permanent acquisition required for: Construction of a section of the new realigned Muckingford Road over the new A122 Lower Thames Crossing, including - construction of a new road, with a single carriageway in both directions - construction of a new public right of way along the verge of the new Muckingford Road and the existing Linford Road Utility works, including the installation or diversion of underground utilities within a multi-utility corridor
24-35	6B and MU35	Permanent acquisition required for: Construction of a section of the new realigned Muckingford Road over the new A122 Lower Thames Crossing, including - construction of a new road, with a single carriageway in both directions - construction of a new public right of way along the verge of the new Muckingford Road and the existing Linford Road Utility works, including the installation or diversion of underground utilities within a multi-utility corridor
24-36	6B and MU35	Permanent acquisition required for: Construction of a section of the new realigned Muckingford Road over the new A122 Lower Thames Crossing, including - construction of a new road, with a single carriageway in both directions - construction of a new public right of way along the verge of the new Muckingford Road and the existing Linford Road Utility works, including the installation or diversion of underground utilities within a multi-utility corridor
24-37	6B and MU35	Permanent acquisition required for: Construction of a section of the new realigned Muckingford Road over the new A122 Lower Thames Crossing, including - construction of a new road, with a single carriageway in both directions - construction of a new public right of way along the verge of the new Muckingford Road and the existing Linford Road Utility works, including the installation or diversion of underground utilities within a multi-utility corridor
24-38	6B and MU35	Permanent acquisition required for: Construction of a section of the new realigned Muckingford Road over the new A122 Lower Thames Crossing, including - construction of a new road, with a single carriageway in both directions - construction of a new public right of way along the verge of the new Muckingford Road and the existing Linford Road

Table 1: Permanent Acquisition of Land - by plot number

Land plans plot ref.	DCO Work No(s).	Purpose for which the land is required:
24-38 Cont'd		Utility works, including the installation or diversion of underground utilities within a multi-utility corridor
24-39	6B and MU35	Permanent acquisition required for: Construction of a section of the new realigned Muckingford Road over the new A122 Lower Thames Crossing, including - construction of a new road, with a single carriageway in both directions - construction of a new public right of way along the verge of the new Muckingford Road and the existing Linford Road Utility works, including the installation or diversion of underground utilities within a multi-utility corridor
24-40	6A, 6C and OH5	Permanent acquisition required for: Construction of the new A122 Lower Thames Crossing, a new highway three-lane dual carriageway Construction of a new private means of access from the new realigned Hoford Road to the existing drainage pond Overhead lines diversion works, including the removal of existing overhead lines and pylons, construction of new overhead lines and pylons and works to existing overhead lines and pylons
24-41	6B, MU35 and MU36	Permanent acquisition required for: Construction of a section of the new realigned Muckingford Road over the new A122 Lower Thames Crossing, including - construction of a new road, with a single carriageway in both directions - construction of a new public right of way along the verge of the new Muckingford Road and the existing Linford Road Utility works, including the installation or diversion of underground utilities within a multi-utility corridor
24-44	6B and MU36	Permanent acquisition required for: Construction of a section of the new realigned Muckingford Road over the new A122 Lower Thames Crossing, including - construction of a new road, with a single carriageway in both directions - construction of a new public right of way along the verge of the new Muckingford Road and the existing Linford Road Utility works, including the installation or diversion of underground utilities within a multi-utility corridor
24-50	6B and MU36	Permanent acquisition required for: Construction of a section of the new realigned Muckingford Road over the new A122 Lower Thames Crossing, including - construction of a new road, with a single carriageway in both directions - construction of a new public right of way along the verge of the new Muckingford Road and the existing Linford Road Utility works, including the installation or diversion of underground utilities within a multi-utility corridor

Table 1: Permanent Acquisition of Land - by plot number

Land plans plot ref.	DCO Work No(s).	Purpose for which the land is required:
24-51	6B, MU34, MU35, MU36 and OH5	<p>Permanent acquisition required for:</p> <p>Construction of a section of the new realigned Muckingford Road over the new A122 Lower Thames Crossing, including</p> <ul style="list-style-type: none"> - construction of a new road, with a single carriageway in both directions - construction of a new local side road - construction of a new public right of way along the verge of the new Muckingford Road and the existing Linford Road <p>Utility works, including the installation or diversion of underground utilities within a multi-utility corridor</p> <p>Overhead lines diversion works, including the removal of existing overhead lines and pylons, construction of new overhead lines and pylons and works to existing overhead lines and pylons</p>
24-52	6B	<p>Permanent acquisition required for:</p> <p>Construction of a section of the new realigned Muckingford Road over the new A122 Lower Thames Crossing, including</p> <ul style="list-style-type: none"> - construction of a new road, with a single carriageway in both directions - construction of a new public right of way along the verge of the new Muckingford Road and the existing Linford Road
24-54	6B and MU35	<p>Permanent acquisition required for:</p> <p>Construction of a section of the new realigned Muckingford Road over the new A122 Lower Thames Crossing, including</p> <ul style="list-style-type: none"> - construction of a new road, with a single carriageway in both directions - construction of a new public right of way along the verge of the new Muckingford Road and the existing Linford Road <p>Utility works, including the installation or diversion of underground utilities within a multi-utility corridor</p>
24-55	6B, MU34, MU35, MU36 and OH5	<p>Permanent acquisition required for:</p> <p>Construction of a section of the new realigned Muckingford Road over the new A122 Lower Thames Crossing, including</p> <ul style="list-style-type: none"> - construction of a new road, with a single carriageway in both directions - construction of a new local side road - construction of a new public right of way along the verge of the new Muckingford Road and the existing Linford Road <p>Utility works, including the installation or diversion of underground utilities within a multi-utility corridor</p> <p>Overhead lines diversion works, including the removal of existing overhead lines and pylons, construction of new overhead lines and pylons and works to existing overhead lines and pylons</p>
24-57	6B, MU35 and MU36	<p>Permanent acquisition required for:</p> <p>Construction of a section of the new realigned Muckingford Road over the new A122 Lower Thames Crossing, including</p> <ul style="list-style-type: none"> - construction of a new road, with a single carriageway in both directions - construction of a new public right of way along the verge of the new Muckingford Road and the existing Linford Road <p>Utility works, including the installation or diversion of underground utilities within a multi-utility corridor</p>

Table 1: Permanent Acquisition of Land - by plot number

Land plans plot ref.	DCO Work No(s).	Purpose for which the land is required:
24-58	6B and MU35	Permanent acquisition required for: Construction of a section of the new realigned Muckingford Road over the new A122 Lower Thames Crossing, including - construction of a new road, with a single carriageway in both directions - construction of a new public right of way along the verge of the new Muckingford Road and the existing Linford Road Utility works, including the installation or diversion of underground utilities within a multi-utility corridor
24-60	6B, MU35 and MU36	Permanent acquisition required for: Construction of a section of the new realigned Muckingford Road over the new A122 Lower Thames Crossing, including - construction of a new road, with a single carriageway in both directions - construction of a new local side road - construction of a new public right of way along the verge of the new Muckingford Road and the existing Linford Road Utility works, including the installation or diversion of underground utilities within a multi-utility corridor
24-61	6B, MU35 and MU36	Permanent acquisition required for: Construction of a section of the new realigned Muckingford Road over the new A122 Lower Thames Crossing, including - construction of a new road, with a single carriageway in both directions - construction of a new local side road - construction of a new public right of way along the verge of the new Muckingford Road and the existing Linford Road Utility works, including the installation or diversion of underground utilities within a multi-utility corridor
24-64	6A, 6C, 6E, 6F, MU36 and OH5	Permanent acquisition required for: Construction of the new A122 Lower Thames Crossing, a new highway three-lane dual carriageway Construction of a new private means of access from the new realigned Hoford Road to the existing drainage pond Construction of a private means of access from the new local side road off the realigned Muckingford Road, to the drainage attenuation pond Construction of a new watercourse diversion culvert and diversion of the watercourse through the culvert. Utility works, including the installation or diversion of underground utilities within a multi-utility corridor Overhead lines diversion works, including the removal of existing overhead lines and pylons, construction of new overhead lines and pylons and works to existing overhead lines and pylons
24-65	6A, 6C, 6E, 6F, 6K, MU36 and OH5	Permanent acquisition required for: Construction of the new A122 Lower Thames Crossing, a new highway three-lane dual carriageway Construction of a new private means of access from the new realigned Hoford Road to the existing drainage pond

Table 1: Permanent Acquisition of Land - by plot number

Land plans plot ref.	DCO Work No(s).	Purpose for which the land is required:
24-65 Cont'd		<p>Construction of a private means of access from the new local side road off the realigned Muckingford Road, to the drainage attenuation pond</p> <p>Construction of a new watercourse diversion culvert and diversion of the watercourse through the culvert.</p> <p>Re-modelling of an existing pond</p> <p>Utility works, including the installation or diversion of underground utilities within a multi-utility corridor</p> <p>Overhead lines diversion works, including the removal of existing overhead lines and pylons, construction of new overhead lines and pylons and works to existing overhead lines and pylons</p>
24-66	6C and OH5	<p>Permanent acquisition required for:</p> <p>Construction of a new private means of access from the new realigned Hoford Road to the existing drainage pond</p> <p>Overhead lines diversion works, including the removal of existing overhead lines and pylons, construction of new overhead lines and pylons and works to existing overhead lines and pylons</p>
24-70	6A and OH5	<p>Permanent acquisition required for:</p> <p>Construction of the new A122 Lower Thames Crossing, a new highway three-lane dual carriageway</p> <p>Overhead lines diversion works, including the removal of existing overhead lines and pylons, construction of new overhead lines and pylons and works to existing overhead lines and pylons</p>
24-72	6B and MU36	<p>Permanent acquisition required for:</p> <p>Construction of a new local side road from the new Muckingford Road</p> <p>Utility works, including the installation or diversion of underground utilities within a multi-utility corridor</p>
24-73	6A, 6E, 6J, MU34, MU36, OH5 and OHT2	<p>Permanent acquisition required for:</p> <p>Construction of the new A122 Lower Thames Crossing, a new highway three-lane dual carriageway</p> <p>Construction of a private means of access from the new A122 Lower Thames Crossing to the drainage attenuation pond</p> <p>Construction of a new culvert and diversion of the watercourse through the culvert.</p> <p>Utility works, including the installation or diversion of underground utilities within a multi-utility corridor</p> <p>Overhead lines diversion works, including the removal of existing overhead lines and pylons, construction of new overhead lines and pylons and works to existing overhead lines and pylons</p>

Table 1: Permanent Acquisition of Land - by plot number

Land plans plot ref.	DCO Work No(s).	Purpose for which the land is required:
24-75	6A, 6E, 6J, MU34, MU36, OH5 and OHT2	<p>Permanent acquisition required for:</p> <p>Construction of the new A122 Lower Thames Crossing, a new highway three-lane dual carriageway</p> <p>Construction of a new drainage attenuation pond with associated drainage facilities, including a private means of access from the new local side road off the realigned Muckingford Road, to the drainage attenuation pond, and a new private means of access from the new A122 Lower Thames Crossing to the drainage attenuation pond</p> <p>Construction of a new culvert and diversion of the watercourse through the culvert.</p> <p>Utility works, including the installation or diversion of underground utilities within a multi-utility corridor</p> <p>Utility works, including the installation or diversion of underground utilities within a multi-utility corridor and the installation of a new electrical substation</p> <p>Overhead lines diversion works, including the removal of existing overhead lines and pylons, construction of new overhead lines and pylons and works to existing overhead lines and pylons</p>
24-76	6B, MU34, MU35, MU36 and OH5	<p>Permanent acquisition required for:</p> <p>Construction of a section of the new realigned Muckingford Road over the new A122 Lower Thames Crossing, including</p> <ul style="list-style-type: none"> - construction of a new road, with a single carriageway in both directions - construction of a new public right of way along the verge of the new Muckingford Road and the existing Linford Road <p>Utility works, including the installation or diversion of underground utilities within a multi-utility corridor</p> <p>Overhead lines diversion works, including the removal of existing overhead lines and pylons, construction of new overhead lines and pylons and works to existing overhead lines and pylons</p>
24-77	6A, 6E, 6J, MU36, OH5 and OHT2	<p>Permanent acquisition required for:</p> <p>Construction of the new A122 Lower Thames Crossing, a new highway three-lane dual carriageway</p> <p>Construction of a private means of access from the new A122 Lower Thames Crossing to the drainage attenuation pond</p> <p>Construction of a new culvert and diversion of the watercourse through the culvert.</p> <p>Utility works, including the installation or diversion of underground utilities within a multi-utility corridor</p> <p>Overhead lines diversion works, including the removal of existing overhead lines and pylons, construction of new overhead lines and pylons and works to existing overhead lines and pylons</p>
24-78	6B, MU34, MU35, MU36 and OH5	<p>Permanent acquisition required for:</p> <p>Construction of a section of the new realigned Muckingford Road over the new A122 Lower Thames Crossing, including</p> <ul style="list-style-type: none"> - construction of a new road, with a single carriageway in both directions - construction of a new public right of way along the verge of the new Muckingford Road and the existing Linford Road

Table 1: Permanent Acquisition of Land - by plot number

Land plans plot ref.	DCO Work No(s).	Purpose for which the land is required:
24-78 Cont'd		<p>Utility works, including the installation or diversion of underground utilities within a multi-utility corridor</p> <p>Overhead lines diversion works, including the removal of existing overhead lines and pylons, construction of new overhead lines and pylons and works to existing overhead lines and pylons</p>
24-79	5W, 6A, 6B, 6E, 6I, 6J, E19, MU34, MU35, MU36, OH4 and OHT2	<p>Permanent acquisition required for:</p> <p>Construction of a new public right of way between the new public right of way underneath the Tilbury viaduct and footpath FP61</p> <p>Construction of the new A122 Lower Thames Crossing, a new highway three-lane dual carriageway</p> <p>Construction of a section of the new realigned Muckingford Road over the new A122 Lower Thames Crossing, including</p> <ul style="list-style-type: none"> - construction of a new bridge to carry the realigned Muckingford Road over the new A122 Lower Thames Crossing - construction of a new road, with a single carriageway in both directions - construction of a new public right of way along the verge of the new Muckingford Road and the existing Linford Road <p>Construction of a private means of access from the new A122 Lower Thames Crossing to the drainage attenuation pond</p> <p>Construction of a new culvert and diversion of the watercourse through the culvert.</p> <p>Implementation of environmental mitigation works to create a site for protected species</p> <p>Utility works, including the installation or diversion of underground utilities within a multi-utility corridor</p> <p>Overhead lines diversion works, including the removal of existing overhead lines and pylons, construction of new overhead lines and pylons and works to existing overhead lines and pylons</p>
24-85	6E and MU36	<p>Permanent acquisition required for:</p> <p>Construction of a new drainage attenuation pond with associated drainage facilities</p> <p>Utility works, including the installation or diversion of underground utilities within a multi-utility corridor</p>
24-86	6E, MU36, OH4 and OHT2	<p>Permanent acquisition required for:</p> <p>Construction of a new drainage attenuation pond with associated drainage facilities</p> <p>Utility works, including the installation or diversion of underground utilities within a multi-utility corridor</p> <p>Overhead lines diversion works, including the removal of existing overhead lines and pylons, construction of new overhead lines and pylons and works to existing overhead lines and pylons</p>
24-87	6E and MU36	<p>Permanent acquisition required for:</p> <p>Construction of a new drainage attenuation pond with associated drainage facilities</p>

Table 1: Permanent Acquisition of Land - by plot number

Land plans plot ref.	DCO Work No(s).	Purpose for which the land is required:
24-87 Cont'd		Utility works, including the installation or diversion of underground utilities within a multi-utility corridor
24-88	6E and MU36	Permanent acquisition required for: Construction of a new drainage attenuation pond with associated drainage facilities Utility works, including the installation or diversion of underground utilities within a multi-utility corridor
24-89	6E, MU36, OH4 and OHT2	Permanent acquisition required for: Construction of a new drainage attenuation pond with associated drainage facilities Utility works, including the installation or diversion of underground utilities within a multi-utility corridor Overhead lines diversion works, including the removal of existing overhead lines and pylons, construction of new overhead lines and pylons and works to existing overhead lines and pylons
24-94	6E, MU36, OH4 and OHT2	Permanent acquisition required for: Construction of a new drainage attenuation pond with associated drainage facilities Utility works, including the installation or diversion of underground utilities within a multi-utility corridor Overhead lines diversion works, including the removal of existing overhead lines and pylons, construction of new overhead lines and pylons and works to existing overhead lines and pylons
24-97	6B, 6E, MU36 and OHT2	Permanent acquisition required for: Construction of a new local side road, with a single carriageway, from the new Muckingford Road Construction of a private means of access from the new A122 Lower Thames Crossing to the drainage attenuation pond Utility works, including the installation or diversion of underground utilities within a multi-utility corridor Overhead lines diversion works, including the removal of existing overhead lines and pylons, construction of new overhead lines and pylons and works to existing overhead lines and pylons
24-101	6E, MU36 and OHT2	Permanent acquisition required for: Construction of a private means of access from the new A122 Lower Thames Crossing to the drainage attenuation pond Utility works, including the installation or diversion of underground utilities within a multi-utility corridor Overhead lines diversion works, including the removal of existing overhead lines and pylons, construction of new overhead lines and pylons and works to existing overhead lines and pylons

Table 1: Permanent Acquisition of Land - by plot number

Land plans plot ref.	DCO Work No(s).	Purpose for which the land is required:
24-102	6B, 6E, MU36 and OHT2	Permanent acquisition required for: Construction of a new local side road, with a single carriageway, from the new Muckingford Road Construction of a private means of access from the new A122 Lower Thames Crossing to the drainage attenuation pond Utility works, including the installation or diversion of underground utilities within a multi-utility corridor Overhead lines diversion works, including the removal of existing overhead lines and pylons, construction of new overhead lines and pylons and works to existing overhead lines and pylons
24-104	6E and OHT2	Permanent acquisition required for: Construction of a private means of access from the new A122 Lower Thames Crossing to the drainage attenuation pond Overhead lines diversion works, including the removal of existing overhead lines and pylons, construction of new overhead lines and pylons and works to existing overhead lines and pylons
24-106	6B, MU36, OH4 and OHT2	Permanent acquisition required for: Construction of a new local side road, with a single carriageway, from the new Muckingford Road Utility works, including the installation or diversion of underground utilities within a multi-utility corridor Overhead lines diversion works, including the removal of existing overhead lines and pylons, construction of new overhead lines and pylons and works to existing overhead lines and pylons
24-107	6B, 6E, MU34, MU35, OH4 and OHT2	Permanent acquisition required for: Construction of a section of the new realigned Muckingford Road over the new A122 Lower Thames Crossing, including - construction of a new road, with a single carriageway in both directions - construction of a new local side road, with a single carriageway - construction of a new public right of way along the verge of the new Muckingford Road and the existing Linford Road Construction of a private means of access from the new A122 Lower Thames Crossing to the drainage attenuation pond Utility works, including the installation or diversion of underground utilities within a multi-utility corridor Overhead lines diversion works, including the removal of existing overhead lines and pylons, construction of new overhead lines and pylons and works to existing overhead lines and pylons
24-108	6B, MU36, OH4 and OHT2	Permanent acquisition required for: Construction of a new local side road, with a single carriageway, from the new Muckingford Road Utility works, including the installation or diversion of underground utilities within a multi-utility corridor

Table 1: Permanent Acquisition of Land - by plot number

Land plans plot ref.	DCO Work No(s).	Purpose for which the land is required:
24-108 Cont'd		Overhead lines diversion works, including the removal of existing overhead lines and pylons, construction of new overhead lines and pylons and works to existing overhead lines and pylons
24-110	6B, MU36 and OH4	Permanent acquisition required for: Construction of a new local side road, with a single carriageway, from the new Muckingford Road Utility works, including the installation or diversion of underground utilities within a multi-utility corridor Overhead lines diversion works, including the removal of existing overhead lines and pylons, construction of new overhead lines and pylons and works to existing overhead lines and pylons
24-111	E19, MU34 and OH4	Permanent acquisition required for: Implementation of environmental mitigation works to create a site for protected species Utility works, including the installation or diversion of underground utilities within a multi-utility corridor Overhead lines diversion works, including the removal of existing overhead lines and pylons, construction of new overhead lines and pylons and works to existing overhead lines and pylons
24-114	6B, MU36, OH4 and OHT3	Permanent acquisition required for: Construction of a new local side road, with a single carriageway, from the new Muckingford Road Utility works, including the installation or diversion of underground utilities within a multi-utility corridor Overhead lines diversion works, including the removal of existing overhead lines and pylons, construction of new overhead lines and pylons and works to existing overhead lines and pylons
24-115	6B, MU36, OH4 and OHT3	Permanent acquisition required for: Construction of a new local side road, with a single carriageway, from the new Muckingford Road Utility works, including the installation or diversion of underground utilities within a multi-utility corridor Overhead lines diversion works, including the removal of existing overhead lines and pylons, construction of new overhead lines and pylons and works to existing overhead lines and pylons
24-117	6B, MU28, MU36, OH3, OH4 and OHT3	Permanent acquisition required for: Construction of a new local side road, with a single carriageway, from the new Muckingford Road Utility works, including the installation or diversion of underground utilities within a multi-utility corridor

Table 1: Permanent Acquisition of Land - by plot number

Land plans plot ref.	DCO Work No(s).	Purpose for which the land is required:
24-117 Cont'd		Overhead lines diversion works, including the removal of existing overhead lines and pylons, construction of new overhead lines and pylons and works to existing overhead lines and pylons
24-118	6B, MU28, MU34, MU35, MUT6, OH3, OH4 and OHT3	<p>Permanent acquisition required for:</p> <p>Construction of a section of the new realigned Muckingford Road over the new A122 Lower Thames Crossing, including</p> <ul style="list-style-type: none"> - construction of a new road, with a single carriageway in both directions - construction of a new local side road, with a single carriageway - construction of a new public right of way along the verge of the new Muckingford Road and the existing Linford Road <p>Utility works, including the installation or diversion of underground utilities within a multi-utility corridor</p> <p>Overhead lines diversion works, including the removal of existing overhead lines and pylons, construction of new overhead lines and pylons and works to existing overhead lines and pylons</p>
24-119	6B, MU28, MU36, OH3, OH4 and OHT3	<p>Permanent acquisition required for:</p> <p>Construction of a new local side road, with a single carriageway, from the new Muckingford Road</p> <p>Utility works, including the installation or diversion of underground utilities within a multi-utility corridor</p> <p>Overhead lines diversion works, including the removal of existing overhead lines and pylons, construction of new overhead lines and pylons and works to existing overhead lines and pylons</p>
24-122	6B, MU28, MU36, OH3, OH4 and OHT3	<p>Permanent acquisition required for:</p> <p>Construction of a new local side road, with a single carriageway, from the new Muckingford Road</p> <p>Utility works, including the installation or diversion of underground utilities within a multi-utility corridor</p> <p>Overhead lines diversion works, including the removal of existing overhead lines and pylons, construction of new overhead lines and pylons and works to existing overhead lines and pylons</p>
24-132	E20 and MUT6	<p>Permanent acquisition required for:</p> <p>Implementation of environmental mitigation works to create a site for protected species</p> <p>Utility works, including the installation or diversion of underground utilities within a multi-utility corridor</p>
24-134	E20	<p>Permanent acquisition required for:</p> <p>Implementation of environmental mitigation works to create a site for protected species</p>

Table 1: Permanent Acquisition of Land - by plot number

Land plans plot ref.	DCO Work No(s).	Purpose for which the land is required:
24-135	6B, MU34, MU35, MU36 and MUT6	Permanent acquisition required for: Construction of a section of the new realigned Muckingford Road over the new A122 Lower Thames Crossing, including - construction of a new road, with a single carriageway in both directions - construction of a new public right of way along the verge of the new Muckingford Road and the existing Linford Road Utility works, including the installation or diversion of underground utilities within a multi-utility corridor
24-137	6B, MU34, MU35, MU36 and MUT6	Permanent acquisition required for: Construction of a section of the new realigned Muckingford Road over the new A122 Lower Thames Crossing, including - construction of a new road, with a single carriageway in both directions - construction of a new public right of way along the verge of the new Muckingford Road and the existing Linford Road Utility works, including the installation or diversion of underground utilities within a multi-utility corridor
24-138	6B, MU34, MU35, MU36 and MUT6	Permanent acquisition required for: Construction of a section of the new realigned Muckingford Road over the new A122 Lower Thames Crossing, including - construction of a new road, with a single carriageway in both directions - construction of a new public right of way along the verge of the new Muckingford Road and the existing Linford Road Utility works, including the installation or diversion of underground utilities within a multi-utility corridor
24-140	6B, MU34, MU35, MU36 and MUT6	Permanent acquisition required for: Construction of a section of the new realigned Muckingford Road over the new A122 Lower Thames Crossing, including - construction of a new road, with a single carriageway in both directions - construction of a new public right of way along the verge of the new Muckingford Road and the existing Linford Road Utility works, including the installation or diversion of underground utilities within a multi-utility corridor
24-141	6B, MU34, MU35, MU36 and MUT6	Permanent acquisition required for: Construction of a section of the new realigned Muckingford Road over the new A122 Lower Thames Crossing, including - construction of a new road, with a single carriageway in both directions - construction of a new public right of way along the verge of the new Muckingford Road and the existing Linford Road Utility works, including the installation or diversion of underground utilities within a multi-utility corridor
24-146	6B, MU34, MU35 and MU36	Permanent acquisition required for: Construction of a section of the new realigned Muckingford Road over the new A122 Lower Thames Crossing, including - construction of a new road, with a single carriageway in both directions - construction of a new public right of way along the verge of the new Muckingford Road and the existing Linford Road

Table 1: Permanent Acquisition of Land - by plot number

Land plans plot ref.	DCO Work No(s).	Purpose for which the land is required:
24-146 Cont'd		Utility works, including the installation or diversion of underground utilities within a multi-utility corridor
24-149	6B, MU34 and MU36	Permanent acquisition required for: Construction of a section of the new realigned Muckingford Road over the new A122 Lower Thames Crossing, including - construction of a new road, with a single carriageway in both directions - construction of a new public right of way along the verge of the new Muckingford Road and the existing Linford Road Utility works, including the installation or diversion of underground utilities within a multi-utility corridor
24-155	6B, MU35 and MU36	Permanent acquisition required for: Construction of a section of the new realigned Muckingford Road over the new A122 Lower Thames Crossing, including - construction of a new road, with a single carriageway in both directions - construction of a new public right of way along the verge of the new Muckingford Road and the existing Linford Road Utility works, including the installation or diversion of underground utilities within a multi-utility corridor
24-156	6B, MU35 and MU36	Permanent acquisition required for: Construction of a section of the new realigned Muckingford Road over the new A122 Lower Thames Crossing, including - construction of a new road, with a single carriageway in both directions - construction of a new public right of way along the verge of the new Muckingford Road and the existing Linford Road Utility works, including the installation or diversion of underground utilities within a multi-utility corridor
24-159	6B, MU35 and MU36	Permanent acquisition required for: Construction of a section of the new realigned Muckingford Road over the new A122 Lower Thames Crossing, including - construction of a new road, with a single carriageway in both directions - construction of a new public right of way along the verge of the new Muckingford Road and the existing Linford Road Utility works, including the installation or diversion of underground utilities within a multi-utility corridor
24-182	E20	Permanent acquisition required for: Implementation of environmental mitigation works to create a site for protected species
24-185	E20	Permanent acquisition required for: Implementation of environmental mitigation works to create a site for protected species
25-94	6B and MU35	Permanent acquisition required for: Construction of a new public right of way along the verge of the new Muckingford Road and the existing Linford Road

Table 1: Permanent Acquisition of Land - by plot number

Land plans plot ref.	DCO Work No(s).	Purpose for which the land is required:
25-94 Cont'd		Utility works, including the installation or diversion of underground utilities within a multi-utility corridor
25-96	6B and MU35	Permanent acquisition required for: Construction of a new public right of way along the verge of the new Muckingford Road and the existing Linford Road Utility works, including the installation or diversion of underground utilities within a multi-utility corridor
25-97	6B and MU35	Permanent acquisition required for: Construction of a new public right of way along the verge of the new Muckingford Road and the existing Linford Road Utility works, including the installation or diversion of underground utilities within a multi-utility corridor
25-100	6B and MU35	Permanent acquisition required for: Construction of a new public right of way along the verge of the new Muckingford Road and the existing Linford Road Utility works, including the installation or diversion of underground utilities within a multi-utility corridor
25-103	6B and MU35	Permanent acquisition required for: Construction of a new public right of way along the verge of the new Muckingford Road and the existing Linford Road Utility works, including the installation or diversion of underground utilities within a multi-utility corridor
25-104	6B and MU35	Permanent acquisition required for: Construction of a new public right of way along the verge of the new Muckingford Road and the existing Linford Road Utility works, including the installation or diversion of underground utilities within a multi-utility corridor
25-105	6B and MU35	Permanent acquisition required for: Construction of a new public right of way along the verge of the new Muckingford Road and the existing Linford Road Utility works, including the installation or diversion of underground utilities within a multi-utility corridor
25-107	6B and MU35	Permanent acquisition required for: Construction of a new public right of way along the verge of the new Muckingford Road and the existing Linford Road Utility works, including the installation or diversion of underground utilities within a multi-utility corridor

Table 1: Permanent Acquisition of Land - by plot number

Land plans plot ref.	DCO Work No(s).	Purpose for which the land is required:
25-108	6B and MU35	Permanent acquisition required for: Construction of a new public right of way along the verge of the new Muckingford Road and the existing Linford Road Utility works, including the installation or diversion of underground utilities within a multi-utility corridor
25-110	6B and MU35	Permanent acquisition required for: Construction of a new public right of way along the verge of the new Muckingford Road and the existing Linford Road Utility works, including the installation or diversion of underground utilities within a multi-utility corridor
25-112	6B and MU35	Permanent acquisition required for: Construction of a new public right of way along the verge of the new Muckingford Road and the existing Linford Road Utility works, including the installation or diversion of underground utilities within a multi-utility corridor
25-113	6B and MU35	Permanent acquisition required for: Construction of a new public right of way along the verge of the new Muckingford Road and the existing Linford Road Utility works, including the installation or diversion of underground utilities within a multi-utility corridor
26-01	7D and MU44	Permanent acquisition required for: Construction of a realigned section of the A1013 from Orsett Cock roundabout westwards - improvement to the existing A1013 - construction of the new public right of way along the verge of the improved A1013 Utility works, including the installation or diversion of underground utilities within a multi-utility corridor
26-02	7D and MU44	Permanent acquisition required for: Construction of a realigned section of the A1013 from Orsett Cock roundabout westwards - improvement to the existing A1013 - construction of the new public right of way along the verge of the improved A1013 Utility works, including the installation or diversion of underground utilities within a multi-utility corridor
26-03	7D and MU44	Permanent acquisition required for: Construction of a realigned section of the A1013 from Orsett Cock roundabout westwards - improvement to the existing A1013 - construction of the new public right of way along the verge of the improved A1013 Utility works, including the installation or diversion of underground utilities within a multi-utility corridor

Table 1: Permanent Acquisition of Land - by plot number

Land plans plot ref.	DCO Work No(s).	Purpose for which the land is required:
26-04	7D and MU44	Permanent acquisition required for: Construction of a realigned section of the A1013 from Orsett Cock roundabout westwards - improvement to the existing A1013 - construction of the new public right of way along the verge of the improved A1013 Utility works, including the installation or diversion of underground utilities within a multi-utility corridor
26-05	7D and MU44	Permanent acquisition required for: Construction of a realigned section of the A1013 from Orsett Cock roundabout westwards - improvement to the existing A1013 - construction of the new public right of way along the verge of the improved A1013 Utility works, including the installation or diversion of underground utilities within a multi-utility corridor
26-06	7D and MU44	Permanent acquisition required for: Construction of a realigned section of the A1013 from Orsett Cock roundabout westwards - improvement to the existing A1013 - construction of the new public right of way along the verge of the improved A1013 Utility works, including the installation or diversion of underground utilities within a multi-utility corridor
26-07	7T	Permanent acquisition required for: Improvements to the existing A1089
26-08	7T	Permanent acquisition required for: Improvements to the existing A1089
26-09	7T	Permanent acquisition required for: Improvements to the existing A1089
26-10	7T	Permanent acquisition required for: Improvements to the existing A1089
26-11	7T	Permanent acquisition required for: Improvements to the existing A1089

Table 1: Permanent Acquisition of Land - by plot number

Land plans plot ref.	DCO Work No(s).	Purpose for which the land is required:
26-12	7T	Permanent acquisition required for: Improvements to the existing A1089
26-13	7T	Permanent acquisition required for: Improvements to the existing A1089
26-14	7T	Permanent acquisition required for: Improvements to the existing A1089
26-15	7T	Permanent acquisition required for: Improvements to the existing A1089
26-16	7T	Permanent acquisition required for: Improvements to the existing A1089
27-03	6D, E24 and E25	Permanent acquisition required for: Construction of new private means of access from the realigned Brentwood Road to Brook Farm and to the new watercourse diversion culvert Implementation of environmental mitigation works to create a site for ancient woodland planting, including the construction of a new bat barn structure Implementation of environmental works to create a compensatory habitat site for nitrogen deposition
27-04	6A and 6H	Permanent acquisition required for: Construction of the new A122 Lower Thames Crossing, a new highway three-lane dual carriageway Construction of a new watercourse diversion culvert and diversion of the watercourse through the culvert.
27-05	E25	Permanent acquisition required for: Implementation of environmental works to create a compensatory habitat site for nitrogen deposition
27-08	6C	Permanent acquisition required for: Construction of a new private means of access for maintenance access from the realigned Hoford Road to the new A122 Lower Thames Crossing
27-10	6C, 6G and MU37	Permanent acquisition required for: Construction of a section of the new realigned Hoford Road, including - construction of realigned Hoford Road - construction of a new private means of access for maintenance access to the new A122 Lower Thames Crossing

Table 1: Permanent Acquisition of Land - by plot number

Land plans plot ref.	DCO Work No(s).	Purpose for which the land is required:
27-10 Cont'd		Construction of a new watercourse diversion culvert and diversion of the watercourse through the culvert. Utility works, including the installation or diversion of underground utilities within a multi-utility corridor
27-13	6A and 6H	Permanent acquisition required for: Construction of the new A122 Lower Thames Crossing, a new highway three-lane dual carriageway Construction of a new watercourse diversion culvert and diversion of the watercourse through the culvert.
27-14	6A, 6C and 6H	Permanent acquisition required for: Construction of the new A122 Lower Thames Crossing, a new highway three-lane dual carriageway Construction of a new private means of access for maintenance access from the realigned Hoford Road to the new A122 Lower Thames Crossing Construction of a new watercourse diversion culvert and diversion of the watercourse through the culvert.
27-15	6A, 6C, 6G, 6H, E23, E24, E25 and MU37	Permanent acquisition required for: Construction of the new A122 Lower Thames Crossing, a new highway three-lane dual carriageway Construction of a section of the new realigned Hoford Road, including - construction of realigned Hoford Road - construction of a new private means of access for maintenance access to the new A122 Lower Thames Crossing Construction of a new watercourse diversion culvert and diversion of the watercourse through the culvert. Implementation of environmental mitigation works to create a site for protected species Implementation of environmental mitigation works to create a site for ancient woodland planting, including the construction of a new bat barn structure Implementation of environmental works to create a compensatory habitat site for nitrogen deposition Utility works, including the installation or diversion of underground utilities within a multi-utility corridor
27-17	6C	Permanent acquisition required for: Construction of a new private means of access for maintenance access from the realigned Hoford Road to the new A122 Lower Thames Crossing
27-18	6C and MU37	Permanent acquisition required for: Construction of a section of the new realigned Hoford Road, including construction of realigned Hoford Road Utility works, including the installation or diversion of underground utilities within a multi-utility corridor

Table 1: Permanent Acquisition of Land - by plot number

Land plans plot ref.	DCO Work No(s).	Purpose for which the land is required:
27-19	6C and MU37	Permanent acquisition required for: Construction of a section of the new realigned Hoford Road, including construction of realigned Hoford Road Utility works, including the installation or diversion of underground utilities within a multi-utility corridor
27-20	6A, 6C, 6G and MU37	Permanent acquisition required for: Construction of the new A122 Lower Thames Crossing, a new highway three-lane dual carriageway Construction of a section of the new realigned Hoford Road, including - construction of a new bridge to carry the realigned Hoford Road over the new A122 Lower Thames Crossing - construction of realigned Hoford Road Construction of a new watercourse diversion culvert and diversion of the watercourse through the culvert. Utility works, including the installation or diversion of underground utilities within a multi-utility corridor
27-21	6A, 6C, 6G, MU37 and OH5	Permanent acquisition required for: Construction of the new A122 Lower Thames Crossing, a new highway three-lane dual carriageway Construction of a section of the new realigned Hoford Road, including - construction of a new bridge to carry the realigned Hoford Road over the new A122 Lower Thames Crossing - construction of realigned Hoford Road - construction of a new private means of access to the existing drainage pond Construction of a new watercourse diversion culvert and diversion of the watercourse through the culvert. Utility works, including the installation or diversion of underground utilities within a multi-utility corridor Overhead lines diversion works, including the removal of existing overhead lines and pylons, construction of new overhead lines and pylons and works to existing overhead lines and pylons
27-22	6C, 6G and MU37	Permanent acquisition required for: Construction of a section of the new realigned Hoford Road, including - construction of realigned Hoford Road - construction of a new private means of access for maintenance access to the new A122 Lower Thames Crossing Construction of a new watercourse diversion culvert and diversion of the watercourse through the culvert. Utility works, including the installation or diversion of underground utilities within a multi-utility corridor
27-23	6C, 6G and MU37	Permanent acquisition required for: Construction of a section of the new realigned Hoford Road, including construction of realigned Hoford Road

Table 1: Permanent Acquisition of Land - by plot number

Land plans plot ref.	DCO Work No(s).	Purpose for which the land is required:
27-23 Cont'd		Construction of a new watercourse diversion culvert and diversion of the watercourse through the culvert. Utility works, including the installation or diversion of underground utilities within a multi-utility corridor
27-24	6A, 6C, 6G and MU37	Permanent acquisition required for: Construction of the new A122 Lower Thames Crossing, a new highway three-lane dual carriageway Construction of a section of the new realigned Hoford Road, including - construction of a new bridge to carry the realigned Hoford Road over the new A122 Lower Thames Crossing - construction of realigned Hoford Road Construction of a new watercourse diversion culvert and diversion of the watercourse through the culvert. Utility works, including the installation or diversion of underground utilities within a multi-utility corridor
27-26	6C and MU37	Permanent acquisition required for: Construction of a section of the new realigned Hoford Road, including construction of realigned Hoford Road Utility works, including the installation or diversion of underground utilities within a multi-utility corridor
27-28	6C and MU37	Permanent acquisition required for: Construction of a section of the new realigned Hoford Road, including construction of realigned Hoford Road Utility works, including the installation or diversion of underground utilities within a multi-utility corridor
27-29	6C	Permanent acquisition required for: Construction of a section of the new realigned Hoford Road, including construction of realigned Hoford Road
27-30	6C	Permanent acquisition required for: Construction of a section of the new realigned Hoford Road, including construction of realigned Hoford Road
27-31	6C and MU37	Permanent acquisition required for: Construction of a section of the new realigned Hoford Road, including construction of realigned Hoford Road Utility works, including the installation or diversion of underground utilities within a multi-utility corridor
27-32	6C	Permanent acquisition required for: Construction of a section of the new realigned Hoford Road, including construction of realigned Hoford Road

Table 1: Permanent Acquisition of Land - by plot number

Land plans plot ref.	DCO Work No(s).	Purpose for which the land is required:
27-33	6C	Permanent acquisition required for: Construction of a section of the new realigned Hoford Road, including construction of realigned Hoford Road
27-34	6C and MU37	Permanent acquisition required for: Construction of a section of the new realigned Hoford Road, including construction of realigned Hoford Road Utility works, including the installation or diversion of underground utilities within a multi-utility corridor
27-43	6A and OH5	Permanent acquisition required for: Construction of the new A122 Lower Thames Crossing, a new highway three-lane dual carriageway Overhead lines diversion works, including the removal of existing overhead lines and pylons, construction of new overhead lines and pylons and works to existing overhead lines and pylons
27-46	6A and OH5	Permanent acquisition required for: Construction of the new A122 Lower Thames Crossing, a new highway three-lane dual carriageway Overhead lines diversion works, including the removal of existing overhead lines and pylons, construction of new overhead lines and pylons and works to existing overhead lines and pylons
27-63	E26	Permanent acquisition required for: Implementation of environmental works to create a compensatory habitat site for nitrogen deposition
27-64	E26	Permanent acquisition required for: Implementation of environmental works to create a compensatory habitat site for nitrogen deposition
27-73	E26	Permanent acquisition required for: Implementation of environmental works to create a compensatory habitat site for nitrogen deposition
28-07	7A, 7S, 7Y, MU40, MU47, MUT13, MUT16, MUT18, OH6, OH7, OHT4 and OHT5	Permanent acquisition required for: Construction of the new A122 Lower Thames Crossing, a new highway three-lane dual carriageway Construction of a new private means of access from the Hornsby Lane turning head south of the new A122 Lower Thames Crossing Construction of a new two-lane link road between the westbound carriageway of the improved A13 to the A1089 and new A122 Lower Thames Crossing northbound link road and the southbound carriageway of the new A122 Lower Thames Crossing

Table 1: Permanent Acquisition of Land - by plot number

Land plans plot ref.	DCO Work No(s).	Purpose for which the land is required:
28-07 Cont'd		Utility works, including the installation or diversion of underground utilities within a multi-utility corridor Overhead lines diversion works, including the removal of existing overhead lines and pylons, construction of new overhead lines and pylons and works to existing overhead lines and pylons
28-10	MU47, MU48, MUT16 and MUT18	Permanent acquisition required for: Utility works, including the installation or diversion of underground utilities within a multi-utility corridor Utility works, including the installation or diversion of underground utilities within a multi-utility corridor and the installation of a new electrical substation
28-17	7S, MU47, MUT16, OH6 and OHT5	Permanent acquisition required for: Construction of a new Hornsby Lane turning heads to the south of the new A122 Lower Thames Crossing, including improvement to Hornsby Lane Utility works, including the installation or diversion of underground utilities within a multi-utility corridor Overhead lines diversion works, including the removal of existing overhead lines and pylons, construction of new overhead lines and pylons and works to existing overhead lines and pylons
28-18	7S, MU47, MUT16, OH6 and OHT5	Permanent acquisition required for: Construction of a new Hornsby Lane turning heads to the south of the new A122 Lower Thames Crossing, including improvement to Hornsby Lane Utility works, including the installation or diversion of underground utilities within a multi-utility corridor Overhead lines diversion works, including the removal of existing overhead lines and pylons, construction of new overhead lines and pylons and works to existing overhead lines and pylons
28-19	7S, MU47, MUT16, OH6 and OHT5	Permanent acquisition required for: Construction of a new Hornsby Lane turning heads to the south of the new A122 Lower Thames Crossing, including improvement to Hornsby Lane Utility works, including the installation or diversion of underground utilities within a multi-utility corridor Overhead lines diversion works, including the removal of existing overhead lines and pylons, construction of new overhead lines and pylons and works to existing overhead lines and pylons
28-20	7S, MU47, OH6 and OHT5	Permanent acquisition required for: Construction of a new Hornsby Lane turning heads to the south of the new A122 Lower Thames Crossing, including improvement to Hornsby Lane Utility works, including the installation or diversion of underground utilities within a multi-utility corridor Overhead lines diversion works, including the removal of existing overhead lines and pylons, construction of new overhead lines and pylons and works to existing overhead lines and pylons

Table 1: Permanent Acquisition of Land - by plot number

Land plans plot ref.	DCO Work No(s).	Purpose for which the land is required:
28-22	7S, MU47, OH6, OH7, OHT4 and OHT5	Permanent acquisition required for: Construction of a new Hornsby Lane turning heads to the south of the new A122 Lower Thames Crossing, including improvement to Hornsby Lane Utility works, including the installation or diversion of underground utilities within a multi-utility corridor Overhead lines diversion works, including the removal of existing overhead lines and pylons, construction of new overhead lines and pylons and works to existing overhead lines and pylons
28-23	7S, MU47, OH6, OH7, OHT4 and OHT5	Permanent acquisition required for: Construction of a new Hornsby Lane turning heads to the south of the new A122 Lower Thames Crossing, including improvement to Hornsby Lane and construction of a new private means of access from the Hornsby Lane turning head south of the new A122 Lower Thames Crossing Utility works, including the installation or diversion of underground utilities within a multi-utility corridor Overhead lines diversion works, including the removal of existing overhead lines and pylons, construction of new overhead lines and pylons and works to existing overhead lines and pylons
28-24	7A, 7S, MU40, MU47, MUT13, OH6, OH7, OHT4 and OHT5	Permanent acquisition required for: Construction of the new A122 Lower Thames Crossing, a new highway three-lane dual carriageway Construction of a new Hornsby Lane turning heads to the south of the new A122 Lower Thames Crossing, including improvement to Hornsby Lane Utility works, including the installation or diversion of underground utilities within a multi-utility corridor Overhead lines diversion works, including the removal of existing overhead lines and pylons, construction of new overhead lines and pylons and works to existing overhead lines and pylons
28-25	7S, MU41 and MU47	Permanent acquisition required for: Construction of a new Hornsby Lane turning heads to the north of the new A122 Lower Thames Crossing, including improvement to Hornsby Lane Utility works, including the installation or diversion of underground utilities within a multi-utility corridor
28-26	7A, MU40, MU47, MUT13, OH7 and OHT4	Permanent acquisition required for: Construction of the new A122 Lower Thames Crossing, a new highway three-lane dual carriageway Utility works, including the installation or diversion of underground utilities within a multi-utility corridor Overhead lines diversion works, including the removal of existing overhead lines and pylons, construction of new overhead lines and pylons and works to existing overhead lines and pylons

Table 1: Permanent Acquisition of Land - by plot number

Land plans plot ref.	DCO Work No(s).	Purpose for which the land is required:
28-28	7S and MU47	Permanent acquisition required for: Construction of a new Hornsby Lane turning heads to the north of the new A122 Lower Thames Crossing, including improvement to Hornsby Lane Utility works, including the installation or diversion of underground utilities within a multi-utility corridor
28-29	7S, MU47 and MUT13	Permanent acquisition required for: Construction of a new Hornsby Lane turning heads to the north of the new A122 Lower Thames Crossing, including improvement to Hornsby Lane Utility works, including the installation or diversion of underground utilities within a multi-utility corridor
28-32	7S and MU47	Permanent acquisition required for: Construction of a new Hornsby Lane turning heads to the north of the new A122 Lower Thames Crossing, including improvement to Hornsby Lane Utility works, including the installation or diversion of underground utilities within a multi-utility corridor
28-33	7S and MU47	Permanent acquisition required for: Construction of a new Hornsby Lane turning heads to the north of the new A122 Lower Thames Crossing, including improvement to Hornsby Lane and construction of a new private means of access from the new Hornsby Lane turning head north of the new A122 Lower Thames Crossing to Heath Place Utility works, including the installation or diversion of underground utilities within a multi-utility corridor
28-36	7S, MU41 and MU47	Permanent acquisition required for: Construction of a new Hornsby Lane turning heads to the north of the new A122 Lower Thames Crossing, including improvement to Hornsby Lane and construction of a new private means of access from the new Hornsby Lane turning head north of the new A122 Lower Thames Crossing to Heath Place Utility works, including the installation or diversion of underground utilities within a multi-utility corridor
28-40	7S and MU47	Permanent acquisition required for: Construction of a new Hornsby Lane turning heads to the north of the new A122 Lower Thames Crossing, including improvement to Hornsby Lane Utility works, including the installation or diversion of underground utilities within a multi-utility corridor
28-41	7A, 7B, CA6, MU40, MUT13, OH6, OH7, OHT4 and OHT5	Permanent acquisition required for: Construction of the new A122 Lower Thames Crossing, a new highway three-lane dual carriageway Construction of a new public right of way, including the realignment of existing footpath FP79 Temporary construction compound at surface for facilitating main works

Table 1: Permanent Acquisition of Land - by plot number

Land plans plot ref.	DCO Work No(s).	Purpose for which the land is required:
28-41 Cont'd		Utility works, including the installation or diversion of underground utilities within a multi-utility corridor Overhead lines diversion works, including the removal of existing overhead lines and pylons, construction of new overhead lines and pylons and works to existing overhead lines and pylons
28-44	MU41	Permanent acquisition required for: Utility works, including the installation or diversion of underground utilities within a multi-utility corridor
28-48	7B, OH6 and OH7	Permanent acquisition required for: Construction of a new public right of way, including the realignment of existing footpath FP79 Overhead lines diversion works, including the removal of existing overhead lines and pylons, construction of new overhead lines and pylons and works to existing overhead lines and pylons
28-55	6D, 6M, 7A, 7B, CA6, MU39, MU40, MU41, MUT12, MUT13, MUT15, OH6 and OH7	Permanent acquisition required for: Construction of a new section of the realigned Brentwood Road over the new A122 Lower Thames Crossing, including - construction of realigned Brentwood Road - construction of a private means of access between Brentwood Road and the northbound A122 Lower Thames Crossing Construction of a new public right of way and a new private means of access road from the improved Brentwood Road, southwest of the new A122 Lower Thames Crossing Construction of the new A122 Lower Thames Crossing, a new highway three-lane dual carriageway Construction of a new bridge to carry footpath FP79, including - construction of a new public right of way, including the realignment of existing footpath FP79 - construction of a new bridge to carry the new public right of way over the new A122 Lower Thames Crossing - construction of a new private means of access from the improved Brentwood Road Temporary construction compound at surface for facilitating main works Utility works, including the installation or diversion of underground utilities within a multi-utility corridor Overhead lines diversion works, including the removal of existing overhead lines and pylons, construction of new overhead lines and pylons and works to existing overhead lines and pylons
28-66	7B, 7X, CA6 and E27	Permanent acquisition required for: Construction of a new private means of access from the improved Brentwood Road Construction of a new public right of way between the new bridge to carry the new public right of way over the new A122 Lower Thames Crossing and the realigned A1013 Stanford Road

Table 1: Permanent Acquisition of Land - by plot number

Land plans plot ref.	DCO Work No(s).	Purpose for which the land is required:
28-66 Cont'd		Temporary construction compound at surface for facilitating main works Implementation of environmental mitigation works to create a site for protected species, including the construction of new ecological ponds
28-74	6D, MU39 and MUT14	Permanent acquisition required for: Construction of a new section of the realigned Brentwood Road over the new A122 Lower Thames Crossing Utility works, including the installation or diversion of underground utilities within a multi-utility corridor
28-75	6D, MU39 and MUT14	Permanent acquisition required for: Construction of a new section of the realigned Brentwood Road over the new A122 Lower Thames Crossing Utility works, including the installation or diversion of underground utilities within a multi-utility corridor
28-76	6D, MU39 and MUT14	Permanent acquisition required for: Construction of a new section of the realigned Brentwood Road over the new A122 Lower Thames Crossing Utility works, including the installation or diversion of underground utilities within a multi-utility corridor
28-77	6D and MU39	Permanent acquisition required for: Construction of a new section of the realigned Brentwood Road over the new A122 Lower Thames Crossing Utility works, including the installation or diversion of underground utilities within a multi-utility corridor
28-78	6D and MU39	Permanent acquisition required for: Construction of a new section of the realigned Brentwood Road over the new A122 Lower Thames Crossing Utility works, including the installation or diversion of underground utilities within a multi-utility corridor
28-79	6D, MU39 and MUT14	Permanent acquisition required for: Construction of a new section of the realigned Brentwood Road over the new A122 Lower Thames Crossing Utility works, including the installation or diversion of underground utilities within a multi-utility corridor
28-80	6D, MU39 and MUT14	Permanent acquisition required for: Construction of a new section of the realigned Brentwood Road over the new A122 Lower Thames Crossing Utility works, including the installation or diversion of underground utilities within a multi-utility corridor

Table 1: Permanent Acquisition of Land - by plot number

Land plans plot ref.	DCO Work No(s).	Purpose for which the land is required:
28-81	6D, MU39 and MUT14	Permanent acquisition required for: Construction of a new section of the realigned Brentwood Road over the new A122 Lower Thames Crossing Utility works, including the installation or diversion of underground utilities within a multi-utility corridor
28-82	6D, MU39, MU40 and MUT14	Permanent acquisition required for: Construction of a new section of the realigned Brentwood Road over the new A122 Lower Thames Crossing Utility works, including the installation or diversion of underground utilities within a multi-utility corridor
28-83	6D, MU39, MU40, MUT13 and MUT14	Permanent acquisition required for: Construction of a new section of the realigned Brentwood Road over the new A122 Lower Thames Crossing Utility works, including the installation or diversion of underground utilities within a multi-utility corridor
28-84	6D, MU39, MU40 and MUT13	Permanent acquisition required for: Construction of a new section of the realigned Brentwood Road over the new A122 Lower Thames Crossing Utility works, including the installation or diversion of underground utilities within a multi-utility corridor
28-85	6D, MU39 and MUT14	Permanent acquisition required for: Construction of a new section of the realigned Brentwood Road over the new A122 Lower Thames Crossing Utility works, including the installation or diversion of underground utilities within a multi-utility corridor
28-86	6D, MU39 and MUT14	Permanent acquisition required for: Construction of a new section of the realigned Brentwood Road over the new A122 Lower Thames Crossing Utility works, including the installation or diversion of underground utilities within a multi-utility corridor
28-87	6M, MU39, MU40 and MUT13	Permanent acquisition required for: Construction of a new public right of way and a new private means of access road from the improved Brentwood Road, southwest of the new A122 Lower Thames Crossing Utility works, including the installation or diversion of underground utilities within a multi-utility corridor
28-88	6D, MU39 and MUT14	Permanent acquisition required for: Construction of a new section of the realigned Brentwood Road over the new A122 Lower Thames Crossing

Table 1: Permanent Acquisition of Land - by plot number

Land plans plot ref.	DCO Work No(s).	Purpose for which the land is required:
28-88 Cont'd		Utility works, including the installation or diversion of underground utilities within a multi-utility corridor
28-89	6M, MU39, MU40 and MUT13	Permanent acquisition required for: Construction of a new public right of way and a new private means of access road from the improved Brentwood Road, southwest of the new A122 Lower Thames Crossing Utility works, including the installation or diversion of underground utilities within a multi-utility corridor
28-90	6D, MU39 and MUT14	Permanent acquisition required for: Construction of a new section of the realigned Brentwood Road over the new A122 Lower Thames Crossing Utility works, including the installation or diversion of underground utilities within a multi-utility corridor
28-91	6M and MU40	Permanent acquisition required for: Construction of a new public right of way and a new private means of access road from the improved Brentwood Road, southwest of the new A122 Lower Thames Crossing Utility works, including the installation or diversion of underground utilities within a multi-utility corridor
28-92	6M and MU40	Permanent acquisition required for: Construction of a new public right of way and a new private means of access road from the improved Brentwood Road, southwest of the new A122 Lower Thames Crossing Utility works, including the installation or diversion of underground utilities within a multi-utility corridor
28-93	6D, MU39 and MUT14	Permanent acquisition required for: Construction of a new section of the realigned Brentwood Road over the new A122 Lower Thames Crossing Utility works, including the installation or diversion of underground utilities within a multi-utility corridor
28-94	6D, MU39, MU40, MUT13 and MUT14	Permanent acquisition required for: Construction of a new section of the realigned Brentwood Road over the new A122 Lower Thames Crossing Utility works, including the installation or diversion of underground utilities within a multi-utility corridor
28-95	6D, MU39, MU40 and MUT13	Permanent acquisition required for: Construction of a new section of the realigned Brentwood Road over the new A122 Lower Thames Crossing Utility works, including the installation or diversion of underground utilities within a multi-utility corridor

Table 1: Permanent Acquisition of Land - by plot number

Land plans plot ref.	DCO Work No(s).	Purpose for which the land is required:
28-96	6D, 6L, 6M, MU39, MU40 and MUT13	Permanent acquisition required for: Construction of a new section of the realigned Brentwood Road over the new A122 Lower Thames Crossing Construction of a new public right of way and a new private means of access road from the improved Brentwood Road, southeast of the new A122 Lower Thames Crossing Construction of a new public right of way and a new private means of access road from the improved Brentwood Road, southwest of the new A122 Lower Thames Crossing Utility works, including the installation or diversion of underground utilities within a multi-utility corridor
28-97	6M, MU40 and MUT13	Permanent acquisition required for: Construction of a new public right of way and a new private means of access road from the improved Brentwood Road, southwest of the new A122 Lower Thames Crossing Utility works, including the installation or diversion of underground utilities within a multi-utility corridor
28-99	6D, 7A, MU39, MU40, MUT13, OH6 and OH7	Permanent acquisition required for: Construction of a new section of the realigned Brentwood Road over the new A122 Lower Thames Crossing, including - construction of realigned Brentwood Road - construction of a private means of access between Brentwood Road and the northbound A122 Lower Thames Crossing Construction of the new A122 Lower Thames Crossing, a new highway three-lane dual carriageway Utility works, including the installation or diversion of underground utilities within a multi-utility corridor Overhead lines diversion works, including the removal of existing overhead lines and pylons, construction of new overhead lines and pylons and works to existing overhead lines and pylons
28-101	6D, 7A, MU39, MU40, MUT13, OH6 and OH7	Permanent acquisition required for: Construction of a new section of the realigned Brentwood Road over the new A122 Lower Thames Crossing, including - construction of realigned Brentwood Road - construction of a private means of access between Brentwood Road and the northbound A122 Lower Thames Crossing Construction of the new A122 Lower Thames Crossing, a new highway three-lane dual carriageway Utility works, including the installation or diversion of underground utilities within a multi-utility corridor Overhead lines diversion works, including the removal of existing overhead lines and pylons, construction of new overhead lines and pylons and works to existing overhead lines and pylons

Table 1: Permanent Acquisition of Land - by plot number

Land plans plot ref.	DCO Work No(s).	Purpose for which the land is required:
28-102	6D, 6L, 6M, 7A, MU39, MU40, MUT13, OH6 and OH7	<p>Permanent acquisition required for:</p> <ul style="list-style-type: none"> Construction of a new section of the realigned Brentwood Road over the new A122 Lower Thames Crossing, including <ul style="list-style-type: none"> - construction of a new bridge to carry the realigned Brentwood Road over the new A122 Lower Thames Crossing - construction of realigned Brentwood Road - construction of new private means of access to Brook Farm and to the new watercourse diversion culvert - construction of a private means of access between Brentwood Road and the northbound A122 Lower Thames Crossing Construction of a new public right of way and a new private means of access road from the improved Brentwood Road, southeast of the new A122 Lower Thames Crossing Construction of a new public right of way and a new private means of access road from the improved Brentwood Road, southwest of the new A122 Lower Thames Crossing Construction of the new A122 Lower Thames Crossing, a new highway three-lane dual carriageway Utility works, including the installation or diversion of underground utilities within a multi-utility corridor Overhead lines diversion works, including the removal of existing overhead lines and pylons, construction of new overhead lines and pylons and works to existing overhead lines and pylons
28-105	6D, 6L, MU39, MU40, OH6 and OH7	<p>Permanent acquisition required for:</p> <ul style="list-style-type: none"> Construction of a new section of the realigned Brentwood Road over the new A122 Lower Thames Crossing Construction of a new public right of way and a new private means of access road from the improved Brentwood Road, southeast of the new A122 Lower Thames Crossing Utility works, including the installation or diversion of underground utilities within a multi-utility corridor Overhead lines diversion works, including the removal of existing overhead lines and pylons, construction of new overhead lines and pylons and works to existing overhead lines and pylons
28-108	6A, 6D, MU38, MU40, MU41, MUT12, OH6 and OH7	<p>Permanent acquisition required for:</p> <ul style="list-style-type: none"> Construction of the new A122 Lower Thames Crossing, a new highway three-lane dual carriageway Construction of a new section of the realigned Brentwood Road over the new A122 Lower Thames Crossing, including <ul style="list-style-type: none"> - construction of 3m high reflective acoustic barrier next to Brook Farm - construction of new private means of access to Brook Farm and to the new watercourse diversion culvert - construction of a private means of access between Brentwood Road and the southbound A122 Lower Thames Crossing Utility works, including the installation or diversion of underground utilities within a multi-utility corridor Utility works, including the installation or diversion of underground utilities within a multi-utility corridor and the installation of two new electrical substations

Table 1: Permanent Acquisition of Land - by plot number

Land plans plot ref.	DCO Work No(s).	Purpose for which the land is required:
28-108 Cont'd		Overhead lines diversion works, including the removal of existing overhead lines and pylons, construction of new overhead lines and pylons and works to existing overhead lines and pylons
28-109	6D, MU39, MU40 and MU41	Permanent acquisition required for: Construction of a new section of the realigned Brentwood Road over the new A122 Lower Thames Crossing Utility works, including the installation or diversion of underground utilities within a multi-utility corridor
28-110	6D, MU39, MU40 and MU41	Permanent acquisition required for: Construction of a new section of the realigned Brentwood Road over the new A122 Lower Thames Crossing Utility works, including the installation or diversion of underground utilities within a multi-utility corridor
28-111	6D, MU39, MU40 and MU41	Permanent acquisition required for: Construction of a new section of the realigned Brentwood Road over the new A122 Lower Thames Crossing Utility works, including the installation or diversion of underground utilities within a multi-utility corridor
28-112	6D, MU39, MU40, MUT12 and MUT13	Permanent acquisition required for: Construction of a new section of the realigned Brentwood Road over the new A122 Lower Thames Crossing Utility works, including the installation or diversion of underground utilities within a multi-utility corridor
28-113	6D, MU39, MU40 and MU41	Permanent acquisition required for: Construction of a new section of the realigned Brentwood Road over the new A122 Lower Thames Crossing Utility works, including the installation or diversion of underground utilities within a multi-utility corridor
28-114	6D, MU39, MU40, MUT12 and MUT15	Permanent acquisition required for: Construction of a new section of the realigned Brentwood Road over the new A122 Lower Thames Crossing Utility works, including the installation or diversion of underground utilities within a multi-utility corridor
28-115	6D, MU39, MU40, MU41 and MUT12	Permanent acquisition required for: Construction of a new section of the realigned Brentwood Road over the new A122 Lower Thames Crossing Utility works, including the installation or diversion of underground utilities within a multi-utility corridor
		Permanent acquisition required for:

Table 1: Permanent Acquisition of Land - by plot number

Land plans plot ref.	DCO Work No(s).	Purpose for which the land is required:
28-116 Cont'd	6D, G5, MU39, MU40, MUT12 and MUT15	Construction of a new section of the realigned Brentwood Road over the new A122 Lower Thames Crossing Installation of a high-pressure gas pipeline Utility works, including the installation or diversion of underground utilities within a multi-utility corridor
28-117	6D, MU40 and MUT12	Permanent acquisition required for: Construction of a new section of the realigned Brentwood Road over the new A122 Lower Thames Crossing Utility works, including the installation or diversion of underground utilities within a multi-utility corridor
28-118	6D, MU39 and MU40	Permanent acquisition required for: Construction of a new section of the realigned Brentwood Road over the new A122 Lower Thames Crossing Utility works, including the installation or diversion of underground utilities within a multi-utility corridor
28-119	6D, MU39 and MU40	Permanent acquisition required for: Construction of a new section of the realigned Brentwood Road over the new A122 Lower Thames Crossing Utility works, including the installation or diversion of underground utilities within a multi-utility corridor
28-120	6D, MU40, MU41 and MUT12	Permanent acquisition required for: Construction of new private means of access from the realigned Brentwood Road to Brook Farm and to the new watercourse diversion culvert Utility works, including the installation or diversion of underground utilities within a multi-utility corridor Utility works, including the installation or diversion of underground utilities within a multi-utility corridor and the installation of two new electrical substations
28-121	6D, MU39, MU40 and MUT15	Permanent acquisition required for: Construction of a new section of the realigned Brentwood Road over the new A122 Lower Thames Crossing Utility works, including the installation or diversion of underground utilities within a multi-utility corridor
28-122	6D, MU39 and MU40	Permanent acquisition required for: Construction of a new section of the realigned Brentwood Road over the new A122 Lower Thames Crossing Utility works, including the installation or diversion of underground utilities within a multi-utility corridor

Table 1: Permanent Acquisition of Land - by plot number

Land plans plot ref.	DCO Work No(s).	Purpose for which the land is required:
28-123	6D, MU39 and MU40	Permanent acquisition required for: Construction of a new section of the realigned Brentwood Road over the new A122 Lower Thames Crossing Utility works, including the installation or diversion of underground utilities within a multi-utility corridor
28-126	6D, G5, MU39 and MU40	Permanent acquisition required for: Construction of a new section of the realigned Brentwood Road over the new A122 Lower Thames Crossing Installation of a high-pressure gas pipeline Utility works, including the installation or diversion of underground utilities within a multi-utility corridor
28-136	6D and MUT12	Permanent acquisition required for: Construction of new private means of access from the realigned Brentwood Road to Brook Farm and to the new watercourse diversion culvert Utility works, including the installation or diversion of underground utilities within a multi-utility corridor
28-138	6D, MU38 and MUT12	Permanent acquisition required for: Construction of new private means of access from the realigned Brentwood Road to Brook Farm and to the new watercourse diversion culvert Utility works, including the installation or diversion of underground utilities within a multi-utility corridor
28-140	6D, E25, MU38 and MUT12	Permanent acquisition required for: Construction of new private means of access from the realigned Brentwood Road to Brook Farm and to the new watercourse diversion culvert Implementation of environmental works to create a compensatory habitat site for nitrogen deposition Utility works, including the installation or diversion of underground utilities within a multi-utility corridor
28-142	E25	Permanent acquisition required for: Implementation of environmental works to create a compensatory habitat site for nitrogen deposition
29-01	7F, E31, MU54, MU57 and OSC7	Permanent acquisition required for: Construction of a new public right of way from Long Lane to south of the A13 road Implementation of environmental mitigation works to create a site for protected species Utility works, including the installation or diversion of underground utilities within a multi-utility corridor Implementation of new common land at Ron Evans Memorial Field

Table 1: Permanent Acquisition of Land - by plot number

Land plans plot ref.	DCO Work No(s).	Purpose for which the land is required:
29-02	7F, E30, MU54, MU55, MU56, MU57, MUT20, OH6, OH7 and OHT6	<p>Permanent acquisition required for:</p> <p>Construction of a new public right of way from Long Lane to south of the A13 road</p> <p>Implementation of environmental mitigation works to create a site for protected species, including the construction of new ecological ponds</p> <p>Utility works, including the installation or diversion of underground utilities within a multi-utility corridor</p> <p>Overhead lines diversion works, including the removal of existing overhead lines and pylons, construction of new overhead lines and pylons and works to existing overhead lines and pylons</p>
29-06	7E, 7F, 7Z, MU54, MU55, MU57 and OH7	<p>Permanent acquisition required for:</p> <p>Construction of the new A13 westbound link roads, including a new two-lane link road between the westbound carriageway of the improved A13 and the new link road from the A1089 connecting onto the new A122 Lower Thames Crossing</p> <p>Improvement to the existing dual carriageway A13, and construction of a new bridge to carry the existing A13 over the link road between the northbound carriageway of the A1089 and the northbound carriageway of the new A122 Lower Thames Crossing, and the link road between the westbound carriageway of the improved A13 and the northbound carriageway of the new A122 Lower Thames Crossing</p> <p>Construction of new A122 Lower Thames Crossing link roads, including construction of the new two-lane link road, between the existing A1089 and the new link road to the southbound carriageway of the new A122 Lower Thames Crossing</p> <p>Utility works, including the installation or diversion of underground utilities within a multi-utility corridor</p> <p>Overhead lines diversion works, including the removal of existing overhead lines and pylons, construction of new overhead lines and pylons and works to existing overhead lines and pylons</p>
29-07	7F, CA8B, E29, MU56, MUT20, OH6, OHT6 and ULH8	<p>Permanent acquisition required for:</p> <p>Construction of a new public right of way from Long Lane to south of the A13 road</p> <p>Temporary construction compound at surface for facilitating main works</p> <p>Implementation of environmental mitigation works to create a site for protected species, including the construction of new ecological ponds</p> <p>Utility works, including the installation or diversion of underground utilities within a multi-utility corridor</p> <p>Overhead lines diversion works, including the removal of existing overhead lines and pylons, construction of new overhead lines and pylons and works to existing overhead lines and pylons</p> <p>The establishment of a temporary utilities logistic hub for facilitating utility works</p>

Table 1: Permanent Acquisition of Land - by plot number

Land plans plot ref.	DCO Work No(s).	Purpose for which the land is required:
29-08	E29 and MU56	Permanent acquisition required for: Implementation of environmental mitigation works to create a site for protected species, including the construction of new ecological ponds Utility works, including the installation or diversion of underground utilities within a multi-utility corridor
29-09	7E, 7Z, MU54 and OH7	Permanent acquisition required for: Construction of the new A13 westbound link roads, including a new two-lane link road between the westbound carriageway of the improved A13 and the new link road from the A1089 connecting onto the new A122 Lower Thames Crossing Construction of new A122 Lower Thames Crossing link roads, including construction of the new two-lane link road, between the existing A1089 and the new link road to the southbound carriageway of the new A122 Lower Thames Crossing Utility works, including the installation or diversion of underground utilities within a multi-utility corridor Overhead lines diversion works, including the removal of existing overhead lines and pylons, construction of new overhead lines and pylons and works to existing overhead lines and pylons
29-12	7F, E29, MU56, MUT20, OH6, OHT6 and OSC6	Permanent acquisition required for: Construction of a new public right of way from Long Lane to south of the A13 road Implementation of environmental mitigation works to create a site for protected species, including the construction of new ecological ponds Utility works, including the installation or diversion of underground utilities within a multi-utility corridor Overhead lines diversion works, including the removal of existing overhead lines and pylons, construction of new overhead lines and pylons and works to existing overhead lines and pylons Implementation of new common land at Ron Evans Memorial Field
29-14	7F, E29, MU56, MUT20 and OHT6	Permanent acquisition required for: Construction of a new public right of way from Long Lane to south of the A13 road Implementation of environmental mitigation works to create a site for protected species, including the construction of new ecological ponds Utility works, including the installation or diversion of underground utilities within a multi-utility corridor Overhead lines diversion works, including the removal of existing overhead lines and pylons, construction of new overhead lines and pylons and works to existing overhead lines and pylons
29-15	7F, 7Z and MU54	Permanent acquisition required for: Improvement to the existing dual carriageway A13

Table 1: Permanent Acquisition of Land - by plot number

Land plans plot ref.	DCO Work No(s).	Purpose for which the land is required:
29-15 Cont'd		Construction of new A122 Lower Thames Crossing link roads, including construction of the new two-lane link road, between the existing A1089 and the new link road to the southbound carriageway of the new A122 Lower Thames Crossing Utility works, including the installation or diversion of underground utilities within a multi-utility corridor
29-16	7F, E29, MU56, MUT20, OH6, OHT6 and OSC6	Permanent acquisition required for: Construction of a new public right of way from Long Lane to south of the A13 road Implementation of environmental mitigation works to create a site for protected species, including the construction of new ecological ponds Utility works, including the installation or diversion of underground utilities within a multi-utility corridor Overhead lines diversion works, including the removal of existing overhead lines and pylons, construction of new overhead lines and pylons and works to existing overhead lines and pylons Implementation of new common land at Ron Evans Memorial Field
29-18	CA8A, E29, MU55, MU56, MUT16, MUT20, OH6, OH7, OHT6 and OSC6	Permanent acquisition required for: Temporary construction compound at surface for facilitating main works Implementation of environmental mitigation works to create a site for protected species, including the construction of new ecological ponds Utility works, including the installation or diversion of underground utilities within a multi-utility corridor Overhead lines diversion works, including the removal of existing overhead lines and pylons, construction of new overhead lines and pylons and works to existing overhead lines and pylons Implementation of new common land at Ron Evans Memorial Field
29-19	CA8A, E29, MU55, OH7 and OSC6	Permanent acquisition required for: Temporary construction compound at surface for facilitating main works Implementation of environmental mitigation works to create a site for protected species, including the construction of new ecological ponds Utility works, including the installation or diversion of underground utilities within a multi-utility corridor Overhead lines diversion works, including the removal of existing overhead lines and pylons, construction of new overhead lines and pylons and works to existing overhead lines and pylons Implementation of new common land at Ron Evans Memorial Field

Table 1: Permanent Acquisition of Land - by plot number

Land plans plot ref.	DCO Work No(s).	Purpose for which the land is required:
29-21	7F and MU54	Permanent acquisition required for: Improvement to the existing dual carriageway A13 Utility works, including the installation or diversion of underground utilities within a multi-utility corridor
29-22	7E, 7Z and MU54	Permanent acquisition required for: Construction of the new A13 westbound link roads, including - construction of a new two-lane link road between the westbound carriageway of the improved A13 and the new link road from the A1089 connecting onto the new A122 Lower Thames Crossing - construction of a new bridge to carry new link road between the westbound carriageway of the improved A13 and the northbound carriageway of the new A122 crossing over the improved Baker Street, the new A122 Lower Thames Crossing, the existing A1089 and the new link road between the northbound carriageway of the improved A1089 and the northbound carriageway of the new A122 Lower Thames Crossing Construction of new A122 Lower Thames Crossing link roads, including construction of the new two-lane link road, between the existing A1089 and the new link road to the southbound carriageway of the new A122 Lower Thames Crossing Utility works, including the installation or diversion of underground utilities within a multi-utility corridor
29-23	7R, 7U, 7Z, CA8A, MU55 and MUT20	Permanent acquisition required for: Reprovision of new Travellers' site and associated landscaping Improvements works to the existing Gammonfields Way and construction of a new public right of way along the verge of the realigned Gammonfields Way Construction of new A122 Lower Thames Crossing link roads, including construction of the new two-lane link road, between the existing A1089 and the new link road to the southbound carriageway of the new A122 Lower Thames Crossing Temporary construction compound at surface for facilitating main works Utility works, including the installation or diversion of underground utilities within a multi-utility corridor
29-24	7R, 7U, CA8A, MU55, MUT20 and OH7	Permanent acquisition required for: Reprovision of new Travellers' site and associated landscaping Improvements works to the existing Gammonfields Way and construction of a new public right of way along the verge of the realigned Gammonfields Way Temporary construction compound at surface for facilitating main works Utility works, including the installation or diversion of underground utilities within a multi-utility corridor Overhead lines diversion works, including the removal of existing overhead lines and pylons, construction of new overhead lines and pylons and works to existing overhead lines and pylons

Table 1: Permanent Acquisition of Land - by plot number

Land plans plot ref.	DCO Work No(s).	Purpose for which the land is required:
29-25	7A, 7C, 7F, MU54 and MUT13	Permanent acquisition required for: Construction of the new A122 Lower Thames Crossing, a new highway three-lane dual carriageway Construction of a new overbridge to carry the improved section of the dual carriageway of A13 over the new A122 Lower Thames Crossing Improvement to the existing dual carriageway A13 Utility works, including the installation or diversion of underground utilities within a multi-utility corridor
29-27	7D and MU44	Permanent acquisition required for: Construction of a realigned section of the A1013 from Orsett Cock roundabout westwards - improvement to the existing A1013 - construction of the new public right of way along the verge of the improved A1013 Utility works, including the installation or diversion of underground utilities within a multi-utility corridor
29-28	7D and MU44	Permanent acquisition required for: Construction of a realigned section of the A1013 from Orsett Cock roundabout westwards - improvement to the existing A1013 - construction of the new public right of way along the verge of the improved A1013 Utility works, including the installation or diversion of underground utilities within a multi-utility corridor
29-30	7D and MU44	Permanent acquisition required for: Construction of a realigned section of the A1013 from Orsett Cock roundabout westwards - improvement to the existing A1013 - construction of the new public right of way along the verge of the improved A1013 Utility works, including the installation or diversion of underground utilities within a multi-utility corridor
29-32	7D and MU44	Permanent acquisition required for: Construction of a realigned section of the A1013 from Orsett Cock roundabout westwards - improvement to the existing A1013 - construction of the new public right of way along the verge of the improved A1013 Utility works, including the installation or diversion of underground utilities within a multi-utility corridor

Table 1: Permanent Acquisition of Land - by plot number

Land plans plot ref.	DCO Work No(s).	Purpose for which the land is required:
29-34	7D and MU44	Permanent acquisition required for: Construction of a realigned section of the A1013 from Orsett Cock roundabout westwards - improvement to the existing A1013 - construction of the new public right of way along the verge of the improved A1013 Utility works, including the installation or diversion of underground utilities within a multi-utility corridor
29-35	7D and MU44	Permanent acquisition required for: Construction of a realigned section of the A1013 from Orsett Cock roundabout westwards - improvement to the existing A1013 - construction of the new public right of way along the verge of the improved A1013 Utility works, including the installation or diversion of underground utilities within a multi-utility corridor
29-36	7A, 7G, MU52, MU53 and MUT13	Permanent acquisition required for: Construction of the new A122 Lower Thames Crossing, a new highway three-lane dual carriageway Construction of new A122 Lower Thames Crossing link roads, including - construction of the new two-lane link road, between the southbound carriageway of the new A122 Lower Thames Crossing and the improved Orsett Cock roundabout - construction of a new bridge to carry the new link roads between the northbound carriageway of the new A122 Lower Thames Crossing and the eastbound carriageway of the improved A13 over the existing Baker Street - construction of the new two-lane link road, between the northbound carriageway of the new A122 Lower Thames Crossing and the eastbound carriageway of the improved A13 trunk road Utility works, including the installation or diversion of underground utilities within a multi-utility corridor
29-37	7D and MU44	Permanent acquisition required for: Construction of a realigned section of the A1013 from Orsett Cock roundabout westwards - improvement to the existing A1013 - construction of the new public right of way along the verge of the improved A1013 Utility works, including the installation or diversion of underground utilities within a multi-utility corridor

Table 1: Permanent Acquisition of Land - by plot number

Land plans plot ref.	DCO Work No(s).	Purpose for which the land is required:
29-38	7E and MU54	Permanent acquisition required for: Construction of the new A13 westbound link roads, including - construction of a new two-lane link road between the westbound carriageway of the improved A13 and the new link road from the A1089 connecting onto the new A122 Lower Thames Crossing - construction of a new bridge to carry new link road between the westbound carriageway of the improved A13 and the northbound carriageway of the new A122 crossing over the improved Baker Street, the new A122 Lower Thames Crossing, the existing A1089 and the new link road between the northbound carriageway of the improved A1089 and the northbound carriageway of the new A122 Lower Thames Crossing Utility works, including the installation or diversion of underground utilities within a multi-utility corridor
29-40	7E, 7Z and MU54	Permanent acquisition required for: Construction of the new A13 westbound link roads, including - construction of a new two-lane link road between the westbound carriageway of the improved A13 and the new link road from the A1089 connecting onto the new A122 Lower Thames Crossing - construction of a new bridge to carry new link road between the westbound carriageway of the improved A13 and the northbound carriageway of the new A122 crossing over the improved Baker Street, the new A122 Lower Thames Crossing, the existing A1089 and the new link road between the northbound carriageway of the improved A1089 and the northbound carriageway of the new A122 Lower Thames Crossing Construction of new A122 Lower Thames Crossing link roads, including construction of the new two-lane link road, between the existing A1089 and the new link road to the southbound carriageway of the new A122 Lower Thames Crossing Utility works, including the installation or diversion of underground utilities within a multi-utility corridor
29-41	7A, 7E and MU54	Permanent acquisition required for: Construction of the new A122 Lower Thames Crossing, a new highway three-lane dual carriageway Construction of the new A13 westbound link roads, including - construction of a new two-lane link road between the westbound carriageway of the improved A13 and the new link road from the A1089 connecting onto the new A122 Lower Thames Crossing - construction of a new bridge to carry new link road between the westbound carriageway of the improved A13 and the northbound carriageway of the new A122 crossing over the improved Baker Street, the new A122 Lower Thames Crossing, the existing A1089 and the new link road between the northbound carriageway of the improved A1089 and the northbound carriageway of the new A122 Lower Thames Crossing Utility works, including the installation or diversion of underground utilities within a multi-utility corridor
29-42	7D, 7U, MU44, MU47, MU55, MUT16, MUT20, OH6 and OH7	Permanent acquisition required for: Construction of a realigned section of the A1013 from Orsett Cock roundabout westwards - improvement to the existing A1013 - construction of the new public right of way along the verge of the improved A1013 Improvements works to the existing Gammonfields Way and construction of a new public right of way along the verge of the realigned Gammonfields Way

Table 1: Permanent Acquisition of Land - by plot number

Land plans plot ref.	DCO Work No(s).	Purpose for which the land is required:
29-42 Cont'd		Utility works, including the installation or diversion of underground utilities within a multi-utility corridor Overhead lines diversion works, including the removal of existing overhead lines and pylons, construction of new overhead lines and pylons and works to existing overhead lines and pylons
29-43	7D, 7U, MU44, MU47, MU55, MUT16, MUT20, OH6 and OH7	Permanent acquisition required for: Construction of a realigned section of the A1013 from Orsett Cock roundabout westwards - improvement to the existing A1013 - construction of the new public right of way along the verge of the improved A1013 Improvements works to the existing Gammonfields Way and construction of a new public right of way along the verge of the realigned Gammonfields Way Utility works, including the installation or diversion of underground utilities within a multi-utility corridor Overhead lines diversion works, including the removal of existing overhead lines and pylons, construction of new overhead lines and pylons and works to existing overhead lines and pylons
29-44	7D, MU44, MU47, MU55, MUT16, OH6 and OH7	Permanent acquisition required for: Construction of a realigned section of the A1013 from Orsett Cock roundabout westwards - improvement to the existing A1013 - construction of the new public right of way along the verge of the improved A1013 Utility works, including the installation or diversion of underground utilities within a multi-utility corridor Overhead lines diversion works, including the removal of existing overhead lines and pylons, construction of new overhead lines and pylons and works to existing overhead lines and pylons
29-45	7A, 7C, 7F, MU52 and MUT13	Permanent acquisition required for: Construction of the new A122 Lower Thames Crossing, a new highway three-lane dual carriageway Construction of a new overbridge to carry the improved section of the dual carriageway of A13 over the new A122 Lower Thames Crossing Improvement to the existing dual carriageway A13 Utility works, including the installation or diversion of underground utilities within a multi-utility corridor
29-46	7A and MUT13	Permanent acquisition required for: Construction of the new A122 Lower Thames Crossing, a new highway three-lane dual carriageway Utility works, including the installation or diversion of underground utilities within a multi-utility corridor

Table 1: Permanent Acquisition of Land - by plot number

Land plans plot ref.	DCO Work No(s).	Purpose for which the land is required:
29-47	7D, 7Z, MU44, MU47, MU54, MU55, MUT16, MUT20, OH6 and OH7	<p>Permanent acquisition required for:</p> <p>Construction of a realigned section of the A1013 from Orsett Cock roundabout westwards - improvement to the existing A1013 - construction of the new public right of way along the verge of the improved A1013</p> <p>Construction of new A122 Lower Thames Crossing link roads, including construction of the new two-lane link road, between the existing A1089 and the new link road to the southbound carriageway of the new A122 Lower Thames Crossing</p> <p>Utility works, including the installation or diversion of underground utilities within a multi-utility corridor</p> <p>Overhead lines diversion works, including the removal of existing overhead lines and pylons, construction of new overhead lines and pylons and works to existing overhead lines and pylons</p>
29-48	7D, MU44, MU47, MU55, MUT16 and OH6	<p>Permanent acquisition required for:</p> <p>Construction of a realigned section of the A1013 from Orsett Cock roundabout westwards - improvement to the existing A1013 - construction of the new public right of way along the verge of the improved A1013</p> <p>Utility works, including the installation or diversion of underground utilities within a multi-utility corridor</p> <p>Overhead lines diversion works, including the removal of existing overhead lines and pylons, construction of new overhead lines and pylons and works to existing overhead lines and pylons</p>
29-50	7E and MU54	<p>Permanent acquisition required for:</p> <p>Construction of the new A13 westbound link roads, including a new two-lane link road between the westbound carriageway of the improved A13 and the new link road from the A1089 connecting onto the new A122 Lower Thames Crossing</p> <p>Utility works, including the installation or diversion of underground utilities within a multi-utility corridor</p>
29-52	7U, MU55 and MUT20	<p>Permanent acquisition required for:</p> <p>Improvements works to the existing Gammonfields Way and construction of a new public right of way along the verge of the realigned Gammonfields Way</p> <p>Utility works, including the installation or diversion of underground utilities within a multi-utility corridor</p>
29-53	7U, 7Z, MU54, MU55 and MUT20	<p>Permanent acquisition required for:</p> <p>Improvements works to the existing Gammonfields Way and construction of a new public right of way along the verge of the realigned Gammonfields Way</p> <p>Construction of new A122 Lower Thames Crossing link roads, including construction of the new two-lane link road, between the existing A1089 and the new link road to the southbound carriageway of the new A122 Lower Thames Crossing</p> <p>Utility works, including the installation or diversion of underground utilities within a multi-utility corridor</p>

Table 1: Permanent Acquisition of Land - by plot number

Land plans plot ref.	DCO Work No(s).	Purpose for which the land is required:
29-54	7D, 7U, 7Z, MU44, MU54, MU55, MUT16, MUT20, OH6 and OH7	<p>Permanent acquisition required for:</p> <p>Construction of a realigned section of the A1013 from Orsett Cock roundabout westwards - improvement to the existing A1013 - construction of the new public right of way along the verge of the improved A1013</p> <p>Improvements works to the existing Gammonfields Way and construction of a new public right of way along the verge of the realigned Gammonfields Way</p> <p>Construction of new A122 Lower Thames Crossing link roads, including construction of the new two-lane link road, between the existing A1089 and the new link road to the southbound carriageway of the new A122 Lower Thames Crossing</p> <p>Utility works, including the installation or diversion of underground utilities within a multi-utility corridor</p> <p>Overhead lines diversion works, including the removal of existing overhead lines and pylons, construction of new overhead lines and pylons and works to existing overhead lines and pylons</p>
29-55	7U, MU55 and MUT20	<p>Permanent acquisition required for:</p> <p>Improvements works to the existing Gammonfields Way and construction of a new public right of way along the verge of the realigned Gammonfields Way</p> <p>Utility works, including the installation or diversion of underground utilities within a multi-utility corridor</p>
29-56	7A	<p>Permanent acquisition required for:</p> <p>Construction of the new A122 Lower Thames Crossing, a new highway three-lane dual carriageway</p>
29-57	7A and 7E	<p>Permanent acquisition required for:</p> <p>Construction of the new A122 Lower Thames Crossing, a new highway three-lane dual carriageway</p> <p>Construction of the new A13 westbound link roads, including - construction of a new two-lane link road between the westbound carriageway of the improved A13 and the new link road from the A1089 connecting onto the new A122 Lower Thames Crossing - construction of a new bridge to carry new link road between the westbound carriageway of the improved A13 and the northbound carriageway of the new A122 crossing over the improved Baker Street, the new A122 Lower Thames Crossing, the existing A1089 and the new link road between the northbound carriageway of the improved A1089 and the northbound carriageway of the new A122 Lower Thames Crossing</p>
29-58	7Z and MU54	<p>Permanent acquisition required for:</p> <p>Construction of new A122 Lower Thames Crossing link roads, including construction of the new two-lane link road, between the existing A1089 and the new link road to the southbound carriageway of the new A122 Lower Thames Crossing</p> <p>Utility works, including the installation or diversion of underground utilities within a multi-utility corridor</p>

Table 1: Permanent Acquisition of Land - by plot number

Land plans plot ref.	DCO Work No(s).	Purpose for which the land is required:
29-59	7Z	Permanent acquisition required for: Construction of new A122 Lower Thames Crossing link roads, including construction of the new two-lane link road, between the existing A1089 and the new link road to the southbound carriageway of the new A122 Lower Thames Crossing
29-60	7A, MU51 and MUT13	Permanent acquisition required for: Construction of the new A122 Lower Thames Crossing, a new highway three-lane dual carriageway Utility works, including the installation or diversion of underground utilities within a multi-utility corridor
29-64	7G, MU52, MU53 and MUT13	Permanent acquisition required for: Construction of new A122 Lower Thames Crossing link roads, including - construction of the new two-lane link road, between the southbound carriageway of the new A122 Lower Thames Crossing and the improved Orsett Cock roundabout - construction of a new bridge to carry the new link roads between the northbound carriageway of the new A122 Lower Thames Crossing and the eastbound carriageway of the improved A13 over the existing Baker Street Utility works, including the installation or diversion of underground utilities within a multi-utility corridor
29-66	7G	Permanent acquisition required for: Improvements to Woolings Close
29-67	7G	Permanent acquisition required for: Improvements to Woolings Close
29-68	7G, MU52, MU53 and MUT13	Permanent acquisition required for: Construction of new A122 Lower Thames Crossing link roads, including - construction of the new two-lane link road, between the southbound carriageway of the new A122 Lower Thames Crossing and the improved Orsett Cock roundabout - construction of a new bridge to carry the new link roads between the northbound carriageway of the new A122 Lower Thames Crossing and the eastbound carriageway of the improved A13 over the existing Baker Street Utility works, including the installation or diversion of underground utilities within a multi-utility corridor
29-69	7Z and MU54	Permanent acquisition required for: Construction of new A122 Lower Thames Crossing link roads, including construction of the new two-lane link road, between the existing A1089 and the new link road to the southbound carriageway of the new A122 Lower Thames Crossing Utility works, including the installation or diversion of underground utilities within a multi-utility corridor

Table 1: Permanent Acquisition of Land - by plot number

Land plans plot ref.	DCO Work No(s).	Purpose for which the land is required:
29-70	7G	Permanent acquisition required for: Improvements to Woolings Close
29-71	7G, MU52, MU53 and MUT13	Permanent acquisition required for: Construction of new A122 Lower Thames Crossing link roads, including - construction of the new two-lane link road, between the southbound carriageway of the new A122 Lower Thames Crossing and the improved Orsett Cock roundabout - construction of a new bridge to carry the new link roads between the northbound carriageway of the new A122 Lower Thames Crossing and the eastbound carriageway of the improved A13 over the existing Baker Street Utility works, including the installation or diversion of underground utilities within a multi-utility corridor
29-72	7G	Permanent acquisition required for: Improvements to Woolings Close
29-73	7G, MU52, MU53 and MUT13	Permanent acquisition required for: Construction of new A122 Lower Thames Crossing link roads, including - construction of the new two-lane link road, between the southbound carriageway of the new A122 Lower Thames Crossing and the improved Orsett Cock roundabout - construction of a new bridge to carry the new link roads between the northbound carriageway of the new A122 Lower Thames Crossing and the eastbound carriageway of the improved A13 over the existing Baker Street Utility works, including the installation or diversion of underground utilities within a multi-utility corridor
29-74	MU53 and MUT13	Permanent acquisition required for: Utility works, including the installation or diversion of underground utilities within a multi-utility corridor
29-75	7Z and MU54	Permanent acquisition required for: Construction of new A122 Lower Thames Crossing link roads, including construction of the new two-lane link road, between the existing A1089 and the new link road to the southbound carriageway of the new A122 Lower Thames Crossing Utility works, including the installation or diversion of underground utilities within a multi-utility corridor
29-76	7Z and MU54	Permanent acquisition required for: Construction of new A122 Lower Thames Crossing link roads, including construction of the new two-lane link road, between the existing A1089 and the new link road to the southbound carriageway of the new A122 Lower Thames Crossing Utility works, including the installation or diversion of underground utilities within a multi-utility corridor

Table 1: Permanent Acquisition of Land - by plot number

Land plans plot ref.	DCO Work No(s).	Purpose for which the land is required:
29-77	7F, 7G, MU52 and MUT13	Permanent acquisition required for: Improvement to the existing dual carriageway A13 Construction of new A122 Lower Thames Crossing link roads, including - construction of the new two-lane link road, between the southbound carriageway of the new A122 Lower Thames Crossing and the improved Orsett Cock roundabout - construction of a new bridge to carry the new link roads between the northbound carriageway of the new A122 Lower Thames Crossing and the eastbound carriageway of the improved A13 over the existing Baker Street Utility works, including the installation or diversion of underground utilities within a multi-utility corridor
29-78	7G, MU52 and MUT13	Permanent acquisition required for: Construction of new A122 Lower Thames Crossing link roads, including - construction of the new two-lane link road, between the southbound carriageway of the new A122 Lower Thames Crossing and the improved Orsett Cock roundabout - construction of a new bridge to carry the new link roads between the northbound carriageway of the new A122 Lower Thames Crossing and the eastbound carriageway of the improved A13 over the existing Baker Street Utility works, including the installation or diversion of underground utilities within a multi-utility corridor
29-79	7G, MU53 and MUT13	Permanent acquisition required for: Construction of new A122 Lower Thames Crossing link roads, including - construction of the new two-lane link road, between the southbound carriageway of the new A122 Lower Thames Crossing and the improved Orsett Cock roundabout - construction of a new bridge to carry the new link roads between the northbound carriageway of the new A122 Lower Thames Crossing and the eastbound carriageway of the improved A13 over the existing Baker Street Utility works, including the installation or diversion of underground utilities within a multi-utility corridor
29-80	7T and MU54	Permanent acquisition required for: Improvements to the existing A1089 Utility works, including the installation or diversion of underground utilities within a multi-utility corridor
29-81	7G, MU53 and MUT13	Permanent acquisition required for: Construction of new A122 Lower Thames Crossing link roads, including - construction of the new two-lane link road, between the southbound carriageway of the new A122 Lower Thames Crossing and the improved Orsett Cock roundabout - construction of a new bridge to carry the new link roads between the northbound carriageway of the new A122 Lower Thames Crossing and the eastbound carriageway of the improved A13 over the existing Baker Street

Table 1: Permanent Acquisition of Land - by plot number

Land plans plot ref.	DCO Work No(s).	Purpose for which the land is required:
29-81 Cont'd		Utility works, including the installation or diversion of underground utilities within a multi-utility corridor
29-82	7F, MU52 and MUT13	Permanent acquisition required for: Improvement to the existing dual carriageway A13 Utility works, including the installation or diversion of underground utilities within a multi-utility corridor
29-83	7D, 7Z, MU44, MU54, MUT20, OH6 and OH7	Permanent acquisition required for: Construction of a realigned section of the A1013 from Orsett Cock roundabout westwards - construction of a new bridge to carry the realigned A1013 over the existing and improved A1089, the new link road between the northbound carriageway of the A1089 and the northbound carriageway of the A122 Lower Thames Crossing and the new link road between the westbound carriageway of the improved A13 and the southbound carriageway of the improved A1089 - improvement to the existing A1013 - construction of the new public right of way along the verge of the improved A1013 Construction of new A122 Lower Thames Crossing link roads, including construction of the new two-lane link road, between the existing A1089 and the new link road to the southbound carriageway of the new A122 Lower Thames Crossing Utility works, including the installation or diversion of underground utilities within a multi-utility corridor Overhead lines diversion works, including the removal of existing overhead lines and pylons, construction of new overhead lines and pylons and works to existing overhead lines and pylons
29-84	7G and MU53	Permanent acquisition required for: Construction of new A122 Lower Thames Crossing link roads, including - construction of the new two-lane link road, between the southbound carriageway of the new A122 Lower Thames Crossing and the improved Orsett Cock roundabout - construction of a new bridge to carry the new link roads between the northbound carriageway of the new A122 Lower Thames Crossing and the eastbound carriageway of the improved A13 over the existing Baker Street Utility works, including the installation or diversion of underground utilities within a multi-utility corridor
29-85	7G, MU52 and MUT13	Permanent acquisition required for: Construction of new A122 Lower Thames Crossing link roads, including - construction of the new two-lane link road, between the southbound carriageway of the new A122 Lower Thames Crossing and the improved Orsett Cock roundabout - construction of a new bridge to carry the new link roads between the northbound carriageway of the new A122 Lower Thames Crossing and the eastbound carriageway of the improved A13 over the existing Baker Street Utility works, including the installation or diversion of underground utilities within a multi-utility corridor

Table 1: Permanent Acquisition of Land - by plot number

Land plans plot ref.	DCO Work No(s).	Purpose for which the land is required:
29-86	7F, MU52 and MUT13	Permanent acquisition required for: Improvement to the existing dual carriageway A13 Utility works, including the installation or diversion of underground utilities within a multi-utility corridor
29-87	7F, MU52 and MUT13	Permanent acquisition required for: Improvement to the existing dual carriageway A13 Utility works, including the installation or diversion of underground utilities within a multi-utility corridor
29-88	7D, 7Z, MU44, MU54, MUT20, OH6 and OH7	Permanent acquisition required for: Construction of a realigned section of the A1013 from Orsett Cock roundabout westwards - construction of a new bridge to carry the realigned A1013 over the existing and improved A1089, the new link road between the northbound carriageway of the A1089 and the northbound carriageway of the A122 Lower Thames Crossing and the new link road between the westbound carriageway of the improved A13 and the southbound carriageway of the improved A1089 - improvement to the existing A1013 - construction of the new public right of way along the verge of the improved A1013 Construction of new A122 Lower Thames Crossing link roads, including construction of the new two-lane link road, between the existing A1089 and the new link road to the southbound carriageway of the new A122 Lower Thames Crossing Utility works, including the installation or diversion of underground utilities within a multi-utility corridor Overhead lines diversion works, including the removal of existing overhead lines and pylons, construction of new overhead lines and pylons and works to existing overhead lines and pylons
29-89	7F, 7G, MU52 and MUT13	Permanent acquisition required for: Improvement to the existing dual carriageway A13 Construction of new A122 Lower Thames Crossing link roads, including a new two-lane link road, between the southbound carriageway of the new A122 Lower Thames Crossing and the improved Orsett Cock roundabout Utility works, including the installation or diversion of underground utilities within a multi-utility corridor
29-90	7G and MUT13	Permanent acquisition required for: Construction of new A122 Lower Thames Crossing link roads, including - construction of the new two-lane link road, between the southbound carriageway of the new A122 Lower Thames Crossing and the improved Orsett Cock roundabout - construction of a new bridge to carry the new link roads between the northbound carriageway of the new A122 Lower Thames Crossing and the eastbound carriageway of the improved A13 over the existing Baker Street

Table 1: Permanent Acquisition of Land - by plot number

Land plans plot ref.	DCO Work No(s).	Purpose for which the land is required:
29-90 Cont'd		Utility works, including the installation or diversion of underground utilities within a multi-utility corridor
29-91	7G and MUT13	Permanent acquisition required for: Construction of new A122 Lower Thames Crossing link roads, including - construction of the new two-lane link road, between the southbound carriageway of the new A122 Lower Thames Crossing and the improved Orsett Cock roundabout - construction of a new bridge to carry the new link roads between the northbound carriageway of the new A122 Lower Thames Crossing and the eastbound carriageway of the improved A13 over the existing Baker Street Utility works, including the installation or diversion of underground utilities within a multi-utility corridor
29-92	7F, MU52 and MUT13	Permanent acquisition required for: Improvement to the existing dual carriageway A13 Utility works, including the installation or diversion of underground utilities within a multi-utility corridor
29-93	7V, MU52 and MUT13	Permanent acquisition required for: Construction of a realigned section of Baker Street and a new public right of way along the verge of the realigned Baker Street Utility works, including the installation or diversion of underground utilities within a multi-utility corridor
29-94	7G	Permanent acquisition required for: Improvements to Woolings Close
29-95	7F, MU52 and MUT13	Permanent acquisition required for: Improvement to the existing dual carriageway A13 Utility works, including the installation or diversion of underground utilities within a multi-utility corridor
29-96	7V, MU52 and MUT13	Permanent acquisition required for: Construction of a realigned section of Baker Street and a new public right of way along the verge of the realigned Baker Street Utility works, including the installation or diversion of underground utilities within a multi-utility corridor
29-97	7V, MU52 and MUT13	Permanent acquisition required for: Construction of a realigned section of Baker Street and a new public right of way along the verge of the realigned Baker Street Utility works, including the installation or diversion of underground utilities within a multi-utility corridor

Table 1: Permanent Acquisition of Land - by plot number

Land plans plot ref.	DCO Work No(s).	Purpose for which the land is required:
29-98	7V, MU51, MU52 and MUT13	Permanent acquisition required for: Construction of a realigned section of Baker Street and a new public right of way along the verge of the realigned Baker Street Utility works, including the installation or diversion of underground utilities within a multi-utility corridor
29-99	7G	Permanent acquisition required for: Improvements to Woolings Close
29-100	7G and MU53	Permanent acquisition required for: Improvements to Woolings Close Utility works, including the installation or diversion of underground utilities within a multi-utility corridor
29-101	7G, 7J and MU53	Permanent acquisition required for: Construction of new A122 Lower Thames Crossing link roads, including - construction of the new two-lane link road, between the southbound carriageway of the new A122 Lower Thames Crossing and the improved Orsett Cock roundabout - construction of a new bridge to carry the new link roads between the northbound carriageway of the new A122 Lower Thames Crossing and the eastbound carriageway of the improved A13 over the existing Baker Street Construction of a new public right of way between Woolings Close and Rectory Road Utility works, including the installation or diversion of underground utilities within a multi-utility corridor
29-102	7G, 7J and MU53	Permanent acquisition required for: Construction of new A122 Lower Thames Crossing link roads, including - construction of the new two-lane link road, between the southbound carriageway of the new A122 Lower Thames Crossing and the improved Orsett Cock roundabout - construction of a new bridge to carry the new link roads between the northbound carriageway of the new A122 Lower Thames Crossing and the eastbound carriageway of the improved A13 over the existing Baker Street Construction of a new public right of way between Woolings Close and Rectory Road Utility works, including the installation or diversion of underground utilities within a multi-utility corridor
29-103	7F, MU52 and MUT13	Permanent acquisition required for: Improvement to the existing dual carriageway A13 Utility works, including the installation or diversion of underground utilities within a multi-utility corridor

Table 1: Permanent Acquisition of Land - by plot number

Land plans plot ref.	DCO Work No(s).	Purpose for which the land is required:
29-104	7F, MU52 and MUT13	Permanent acquisition required for: Improvement to the existing dual carriageway A13 Utility works, including the installation or diversion of underground utilities within a multi-utility corridor
29-105	7V, MU52 and MUT13	Permanent acquisition required for: Construction of a realigned section of Baker Street and a new public right of way along the verge of the realigned Baker Street Utility works, including the installation or diversion of underground utilities within a multi-utility corridor
29-106	7G	Permanent acquisition required for: Improvements to Woolings Close
29-107	7V, MU51, MU52 and MUT13	Permanent acquisition required for: Construction of a realigned section of Baker Street and a new public right of way along the verge of the realigned Baker Street Utility works, including the installation or diversion of underground utilities within a multi-utility corridor
29-108	7Z, MU44 and MU54	Permanent acquisition required for: Construction of new A122 Lower Thames Crossing link roads, including construction of the new two-lane link road, between the existing A1089 and the new link road to the southbound carriageway of the new A122 Lower Thames Crossing Utility works, including the installation or diversion of underground utilities within a multi-utility corridor
29-109	7E, 7F, 7V, MU51, MU52 and MUT13	Permanent acquisition required for: Construction of the new A13 westbound link roads, including - construction of a new two-lane link road between the westbound carriageway of the improved A13 and the new link road from the A1089 connecting onto the new A122 Lower Thames Crossing - construction of a new bridge to carry new link road between the westbound carriageway of the improved A13 and the northbound carriageway of the new A122 crossing over the improved Baker Street, the new A122 Lower Thames Crossing, the existing A1089 and the new link road between the northbound carriageway of the improved A1089 and the northbound carriageway of the new A122 Lower Thames Crossing Improvement to the existing dual carriageway A13 Construction of a realigned section of Baker Street and a new public right of way along the verge of the realigned Baker Street, and private means of access of the realigned Baker Street Utility works, including the installation or diversion of underground utilities within a multi-utility corridor

Table 1: Permanent Acquisition of Land - by plot number

Land plans plot ref.	DCO Work No(s).	Purpose for which the land is required:
29-110	7V, MU51 and MUT13	Permanent acquisition required for: Construction of a realigned section of Baker Street and a new public right of way along the verge of the realigned Baker Street Utility works, including the installation or diversion of underground utilities within a multi-utility corridor
29-111	7Z, MU44 and MU54	Permanent acquisition required for: Construction of new A122 Lower Thames Crossing link roads, including construction of the new two-lane link road, between the existing A1089 and the new link road to the southbound carriageway of the new A122 Lower Thames Crossing Utility works, including the installation or diversion of underground utilities within a multi-utility corridor
29-112	7G and MU53	Permanent acquisition required for: Improvements to Woolings Close Utility works, including the installation or diversion of underground utilities within a multi-utility corridor
29-114	7E, 7T, 7Z, MU44 and MU54	Permanent acquisition required for: Construction of the new A13 westbound link roads, including a new two-lane link road, between the westbound carriageway of the improved A13 and the Orsett Cock roundabout and the southbound carriageway of the improved A1089 Improvements to the existing A1089 Construction of new A122 Lower Thames Crossing link roads, including construction of the new two-lane link road, between the existing A1089 and the new link road to the southbound carriageway of the new A122 Lower Thames Crossing Utility works, including the installation or diversion of underground utilities within a multi-utility corridor
29-116	7A	Permanent acquisition required for: Construction of the new A122 Lower Thames Crossing, a new highway three-lane dual carriageway
29-117	7G and MU53	Permanent acquisition required for: Improvements to Woolings Close Utility works, including the installation or diversion of underground utilities within a multi-utility corridor
29-118	7G and MU53	Permanent acquisition required for: Improvements to Woolings Close Utility works, including the installation or diversion of underground utilities within a multi-utility corridor

Table 1: Permanent Acquisition of Land - by plot number

Land plans plot ref.	DCO Work No(s).	Purpose for which the land is required:
29-119	7G	Permanent acquisition required for: Improvements to Woolings Close
29-120	7G	Permanent acquisition required for: Improvements to Woolings Close
29-121	7A and 7E	Permanent acquisition required for: Construction of the new A122 Lower Thames Crossing, a new highway three-lane dual carriageway Construction of the new A13 westbound link roads, including a new two-lane link road, between the westbound carriageway of the improved A13 and the Orsett Cock roundabout and the southbound carriageway of the improved A1089
29-122	7E	Permanent acquisition required for: Construction of the new A13 westbound link roads, including - construction of a new two-lane link road between the westbound carriageway of the improved A13 and the new link road from the A1089 connecting onto the new A122 Lower Thames Crossing - construction of a new bridge to carry new link road between the westbound carriageway of the improved A13 and the northbound carriageway of the new A122 crossing over the improved Baker Street, the new A122 Lower Thames Crossing, the existing A1089 and the new link road between the northbound carriageway of the improved A1089 and the northbound carriageway of the new A122 Lower Thames Crossing
29-123	7D, 7Z, MU44, MU54, OH6 and OH7	Permanent acquisition required for: Construction of a realigned section of the A1013 from Orsett Cock roundabout westwards - construction of a new bridge to carry the realigned A1013 over the existing and improved A1089, the new link road between the northbound carriageway of the A1089 and the northbound carriageway of the A122 Lower Thames Crossing and the new link road between the westbound carriageway of the improved A13 and the southbound carriageway of the improved A1089 - improvement to the existing A1013 - construction of the new public right of way along the verge of the improved A1013 Construction of new A122 Lower Thames Crossing link roads, including construction of the new two-lane link road, between the existing A1089 and the new link road to the southbound carriageway of the new A122 Lower Thames Crossing Utility works, including the installation or diversion of underground utilities within a multi-utility corridor Overhead lines diversion works, including the removal of existing overhead lines and pylons, construction of new overhead lines and pylons and works to existing overhead lines and pylons

Table 1: Permanent Acquisition of Land - by plot number

Land plans plot ref.	DCO Work No(s).	Purpose for which the land is required:
29-124	7D, 7Z, MU44, MU54, OH6 and OH7	<p>Permanent acquisition required for:</p> <p>Construction of a realigned section of the A1013 from Orsett Cock roundabout westwards</p> <ul style="list-style-type: none"> - construction of a new bridge to carry the realigned A1013 over the existing and improved A1089, the new link road between the northbound carriageway of the A1089 and the northbound carriageway of the A122 Lower Thames Crossing and the new link road between the westbound carriageway of the improved A13 and the southbound carriageway of the improved A1089 - improvement to the existing A1013 - construction of the new public right of way along the verge of the improved A1013 <p>Construction of new A122 Lower Thames Crossing link roads, including construction of the new two-lane link road, between the existing A1089 and the new link road to the southbound carriageway of the new A122 Lower Thames Crossing</p> <p>Utility works, including the installation or diversion of underground utilities within a multi-utility corridor</p> <p>Overhead lines diversion works, including the removal of existing overhead lines and pylons, construction of new overhead lines and pylons and works to existing overhead lines and pylons</p>
29-125	7E	<p>Permanent acquisition required for:</p> <p>Construction of the new A13 westbound link roads, including</p> <ul style="list-style-type: none"> - construction of a new two-lane link road between the westbound carriageway of the improved A13 and the new link road from the A1089 connecting onto the new A122 Lower Thames Crossing - construction of a new bridge to carry new link road between the westbound carriageway of the improved A13 and the northbound carriageway of the new A122 crossing over the improved Baker Street, the new A122 Lower Thames Crossing, the existing A1089 and the new link road between the northbound carriageway of the improved A1089 and the northbound carriageway of the new A122 Lower Thames Crossing
29-126	7E	<p>Permanent acquisition required for:</p> <p>Construction of the new A13 westbound link roads, including</p> <ul style="list-style-type: none"> - construction of a new two-lane link road between the westbound carriageway of the improved A13 and the new link road from the A1089 connecting onto the new A122 Lower Thames Crossing - construction of a new bridge to carry new link road between the westbound carriageway of the improved A13 and the northbound carriageway of the new A122 crossing over the improved Baker Street, the new A122 Lower Thames Crossing, the existing A1089 and the new link road between the northbound carriageway of the improved A1089 and the northbound carriageway of the new A122 Lower Thames Crossing
29-127	7E	<p>Permanent acquisition required for:</p> <p>Construction of the new A13 westbound link roads, including</p> <ul style="list-style-type: none"> - construction of a new two-lane link road between the westbound carriageway of the improved A13 and the new link road from the A1089 connecting onto the new A122 Lower Thames Crossing - construction of a new bridge to carry new link road between the westbound carriageway of the improved A13 and the northbound carriageway of the new A122 crossing over the improved Baker Street, the new A122 Lower Thames Crossing, the existing A1089 and the new link road between the northbound carriageway of the improved A1089 and the northbound carriageway of the new A122 Lower Thames Crossing

Table 1: Permanent Acquisition of Land - by plot number

Land plans plot ref.	DCO Work No(s).	Purpose for which the land is required:
29-128	7E	<p>Permanent acquisition required for:</p> <p>Construction of the new A13 westbound link roads, including a new two-lane link road, between the westbound carriageway of the improved A13 and the Orsett Cock roundabout and the southbound carriageway of the improved A1089</p>
29-129	7A and 7E	<p>Permanent acquisition required for:</p> <p>Construction of the new A122 Lower Thames Crossing, a new highway three-lane dual carriageway</p> <p>Construction of the new A13 westbound link roads, including</p> <ul style="list-style-type: none"> - construction of a new two-lane link road between the westbound carriageway of the improved A13 and the new link road from the A1089 connecting onto the new A122 Lower Thames Crossing - construction of a new bridge to carry new link road between the westbound carriageway of the improved A13 and the northbound carriageway of the new A122 crossing over the improved Baker Street, the new A122 Lower Thames Crossing, the existing A1089 and the new link road between the northbound carriageway of the improved A1089 and the northbound carriageway of the new A122 Lower Thames Crossing
29-130	7F, 7G, 7H and MU46	<p>Permanent acquisition required for:</p> <p>Improvement to the existing dual carriageway A13</p> <p>Construction of new A122 Lower Thames Crossing link roads, including a new two-lane link road, between the southbound carriageway of the new A122 Lower Thames Crossing and the improved Orsett Cock roundabout</p> <p>Construction of a new link road between Orsett Cock roundabout and A13, including a new two-lane link road, between the improved Orsett Cock roundabout and the westbound carriageway of the improved A13</p> <p>Utility works, including the installation or diversion of underground utilities within a multi-utility corridor</p>
29-131	7E	<p>Permanent acquisition required for:</p> <p>Construction of the new A13 westbound link roads, including a new two-lane link road, between the westbound carriageway of the improved A13 and the Orsett Cock roundabout and the southbound carriageway of the improved A1089</p>
29-132	7E	<p>Permanent acquisition required for:</p> <p>Construction of the new A13 westbound link roads, including</p> <ul style="list-style-type: none"> - construction of a new two-lane link road between the westbound carriageway of the improved A13 and the new link road from the A1089 connecting onto the new A122 Lower Thames Crossing - construction of a new bridge to carry new link road between the westbound carriageway of the improved A13 and the northbound carriageway of the new A122 crossing over the improved Baker Street, the new A122 Lower Thames Crossing, the existing A1089 and the new link road between the northbound carriageway of the improved A1089 and the northbound carriageway of the new A122 Lower Thames Crossing

Table 1: Permanent Acquisition of Land - by plot number

Land plans plot ref.	DCO Work No(s).	Purpose for which the land is required:
29-133	7E and MU50	Permanent acquisition required for: Construction of the new A13 westbound link roads, including - construction of a new two-lane link road, between the westbound carriageway of the improved A13 and the Orsett Cock roundabout and the southbound carriageway of the improved A1089 - construction of a new bridge to carry the new link road between the westbound carriageway of the improved A13 and the southbound carriageway of the improved A1089 over the new A122 Lower Thames Crossing and improved Baker Street - demolition of the existing bridge on the redundant A1089 slip road over the existing Baker Street Utility works, including the installation or diversion of underground utilities within a multi-utility corridor
29-134	7E	Permanent acquisition required for: Construction of the new A13 westbound link roads, including a new two-lane link road, between the westbound carriageway of the improved A13 and the Orsett Cock roundabout and the southbound carriageway of the improved A1089
29-135	7A and 7E	Permanent acquisition required for: Construction of the new A122 Lower Thames Crossing, a new highway three-lane dual carriageway Construction of the new A13 westbound link roads, including - construction of a new two-lane link road between the westbound carriageway of the improved A13 and the new link road from the A1089 connecting onto the new A122 Lower Thames Crossing - construction of a new bridge to carry new link road between the westbound carriageway of the improved A13 and the northbound carriageway of the new A122 crossing over the improved Baker Street, the new A122 Lower Thames Crossing, the existing A1089 and the new link road between the northbound carriageway of the improved A1089 and the northbound carriageway of the new A122 Lower Thames Crossing
29-136	7A	Permanent acquisition required for: Construction of the new A122 Lower Thames Crossing, a new highway three-lane dual carriageway
29-137	7E and MU44	Permanent acquisition required for: Construction of the new A13 westbound link roads, including a new two-lane link road, between the westbound carriageway of the improved A13 and the Orsett Cock roundabout and the southbound carriageway of the improved A1089 Utility works, including the installation or diversion of underground utilities within a multi-utility corridor
29-138	7E	Permanent acquisition required for: Construction of the new A13 westbound link roads, including a new two-lane link road, between the westbound carriageway of the improved A13 and the Orsett Cock roundabout and the southbound carriageway of the improved A1089

Table 1: Permanent Acquisition of Land - by plot number

Land plans plot ref.	DCO Work No(s).	Purpose for which the land is required:
29-139	7E	<p>Permanent acquisition required for:</p> <p>Construction of the new A13 westbound link roads, including a new two-lane link road, between the westbound carriageway of the improved A13 and the Orsett Cock roundabout and the southbound carriageway of the improved A1089</p>
29-141	7A, 7E, 7O, 7V, MU51 and MUT13	<p>Permanent acquisition required for:</p> <p>Construction of the new A122 Lower Thames Crossing, a new highway three-lane dual carriageway</p> <p>Construction of the new A13 westbound link roads, including</p> <ul style="list-style-type: none"> - construction of a new two-lane link road, between the westbound carriageway of the improved A13 and the Orsett Cock roundabout and the southbound carriageway of the improved A1089 - construction of a new bridge to carry the new link road between the westbound carriageway of the improved A13 and the southbound carriageway of the improved A1089 over the new A122 Lower Thames Crossing and improved Baker Street - construction of a new two-lane link road between the westbound carriageway of the improved A13 and the new link road from the A1089 connecting onto the new A122 Lower Thames Crossing - construction of a new bridge to carry new link road between the westbound carriageway of the improved A13 and the northbound carriageway of the new A122 crossing over the improved Baker Street, the new A122 Lower Thames Crossing, the existing A1089 and the new link road between the northbound carriageway of the improved A1089 and the northbound carriageway of the new A122 Lower Thames Crossing <p>Construction of a new drainage infiltration basin with associated drainage facilities, including construction of a private means of access to the drainage infiltration basin from Baker Street</p> <p>Construction of a realigned section of Baker Street and a new public right of way along the verge of the realigned Baker Street</p> <p>Utility works, including the installation or diversion of underground utilities within a multi-utility corridor</p>
29-142	7D, 7E, 7T, 7Z, MU44, MU54 and OH7	<p>Permanent acquisition required for:</p> <p>Construction of a realigned section of the A1013 from Orsett Cock roundabout westwards</p> <ul style="list-style-type: none"> - construction of a new bridge to carry the realigned A1013 over the existing and improved A1089, the new link road between the northbound carriageway of the A1089 and the northbound carriageway of the A122 Lower Thames Crossing and the new link road between the westbound carriageway of the improved A13 and the southbound carriageway of the improved A1089 - improvement to the existing A1013 - construction of the new public right of way along the verge of the improved A1013 <p>Construction of the new A13 westbound link roads, including a new two-lane link road, between the westbound carriageway of the improved A13 and the Orsett Cock roundabout and the southbound carriageway of the improved A1089</p> <p>Improvements to the existing A1089</p> <p>Construction of new A122 Lower Thames Crossing link roads, including construction of the new two-lane link road, between the existing A1089 and the new link road to the southbound carriageway of the new A122 Lower Thames Crossing</p> <p>Utility works, including the installation or diversion of underground utilities within a multi-utility corridor</p>

Table 1: Permanent Acquisition of Land - by plot number

Land plans plot ref.	DCO Work No(s).	Purpose for which the land is required:
29-142 Cont'd		Overhead lines diversion works, including the removal of existing overhead lines and pylons, construction of new overhead lines and pylons and works to existing overhead lines and pylons
29-143	7A and 7E	<p>Permanent acquisition required for:</p> <p>Construction of the new A122 Lower Thames Crossing, a new highway three-lane dual carriageway</p> <p>Construction of the new A13 westbound link roads, including</p> <ul style="list-style-type: none"> - construction of a new two-lane link road, between the westbound carriageway of the improved A13 and the Orsett Cock roundabout and the southbound carriageway of the improved A1089 - construction of a new bridge to carry the new link road between the westbound carriageway of the improved A13 and the southbound carriageway of the improved A1089 over the new A122 Lower Thames Crossing and improved Baker Street - demolition of the existing bridge on the redundant A1089 slip road over the existing Baker Street
29-144	7D, 7E, 7T, 7Z, MU44, MU54 and OH7	<p>Permanent acquisition required for:</p> <p>Construction of a realigned section of the A1013 from Orsett Cock roundabout westwards</p> <ul style="list-style-type: none"> - construction of a new bridge to carry the realigned A1013 over the existing and improved A1089, the new link road between the northbound carriageway of the A1089 and the northbound carriageway of the A122 Lower Thames Crossing and the new link road between the westbound carriageway of the improved A13 and the southbound carriageway of the improved A1089 - improvement to the existing A1013 - construction of the new public right of way along the verge of the improved A1013 <p>Construction of the new A13 westbound link roads, including a new two-lane link road, between the westbound carriageway of the improved A13 and the Orsett Cock roundabout and the southbound carriageway of the improved A1089</p> <p>Improvements to the existing A1089</p> <p>Construction of new A122 Lower Thames Crossing link roads, including construction of the new two-lane link road, between the existing A1089 and the new link road to the southbound carriageway of the new A122 Lower Thames Crossing</p> <p>Utility works, including the installation or diversion of underground utilities within a multi-utility corridor</p> <p>Overhead lines diversion works, including the removal of existing overhead lines and pylons, construction of new overhead lines and pylons and works to existing overhead lines and pylons</p>
29-145	7E	<p>Permanent acquisition required for:</p> <p>Construction of the new A13 westbound link roads, including</p> <ul style="list-style-type: none"> - construction of a new two-lane link road, between the westbound carriageway of the improved A13 and the Orsett Cock roundabout and the southbound carriageway of the improved A1089 - construction of a new bridge to carry the new link road between the westbound carriageway of the improved A13 and the southbound carriageway of the improved A1089 over the new A122 Lower Thames Crossing and improved Baker Street - demolition of the existing bridge on the redundant A1089 slip road over the existing Baker Street

Table 1: Permanent Acquisition of Land - by plot number

Land plans plot ref.	DCO Work No(s).	Purpose for which the land is required:
29-146	7D, 7E, 7T, 7Z, MU44, MU54 and OH7	<p>Permanent acquisition required for:</p> <p>Construction of a realigned section of the A1013 from Orsett Cock roundabout westwards</p> <ul style="list-style-type: none"> - construction of a new bridge to carry the realigned A1013 over the existing and improved A1089, the new link road between the northbound carriageway of the A1089 and the northbound carriageway of the A122 Lower Thames Crossing and the new link road between the westbound carriageway of the improved A13 and the southbound carriageway of the improved A1089 - improvement to the existing A1013 - construction of the new public right of way along the verge of the improved A1013 <p>Construction of the new A13 westbound link roads, including a new two-lane link road, between the westbound carriageway of the improved A13 and the Orsett Cock roundabout and the southbound carriageway of the improved A1089</p> <p>Improvements to the existing A1089</p> <p>Construction of new A122 Lower Thames Crossing link roads, including construction of the new two-lane link road, between the existing A1089 and the new link road to the southbound carriageway of the new A122 Lower Thames Crossing</p> <p>Utility works, including the installation or diversion of underground utilities within a multi-utility corridor</p> <p>Overhead lines diversion works, including the removal of existing overhead lines and pylons, construction of new overhead lines and pylons and works to existing overhead lines and pylons</p>
29-147	7A and 7E	<p>Permanent acquisition required for:</p> <p>Construction of the new A122 Lower Thames Crossing, a new highway three-lane dual carriageway</p> <p>Construction of the new A13 westbound link roads, including</p> <ul style="list-style-type: none"> - construction of a new two-lane link road, between the westbound carriageway of the improved A13 and the Orsett Cock roundabout and the southbound carriageway of the improved A1089 - construction of a new bridge to carry the new link road between the westbound carriageway of the improved A13 and the southbound carriageway of the improved A1089 over the new A122 Lower Thames Crossing and improved Baker Street
29-148	7D, 7T, 7Z, MU54 and OH7	<p>Permanent acquisition required for:</p> <p>Construction of a realigned section of the A1013 from Orsett Cock roundabout westwards</p> <ul style="list-style-type: none"> - construction of a new bridge to carry the realigned A1013 over the existing and improved A1089, the new link road between the northbound carriageway of the A1089 and the northbound carriageway of the A122 Lower Thames Crossing and the new link road between the westbound carriageway of the improved A13 and the southbound carriageway of the improved A1089 - improvement to the existing A1013 - construction of the new public right of way along the verge of the improved A1013 <p>Improvements to the existing A1089</p> <p>Construction of new A122 Lower Thames Crossing link roads, including construction of the new two-lane link road, between the existing A1089 and the new link road to the southbound carriageway of the new A122 Lower Thames Crossing</p>

Table 1: Permanent Acquisition of Land - by plot number

Land plans plot ref.	DCO Work No(s).	Purpose for which the land is required:
29-148 Cont'd		Utility works, including the installation or diversion of underground utilities within a multi-utility corridor Overhead lines diversion works, including the removal of existing overhead lines and pylons, construction of new overhead lines and pylons and works to existing overhead lines and pylons
29-149	7D, 7E, 7T and MU44	Permanent acquisition required for: Construction of a realigned section of the A1013 from Orsett Cock roundabout westwards - construction of a new bridge to carry the realigned A1013 over the existing and improved A1089, the new link road between the northbound carriageway of the A1089 and the northbound carriageway of the A122 Lower Thames Crossing and the new link road between the westbound carriageway of the improved A13 and the southbound carriageway of the improved A1089 - improvement to the existing A1013 - construction of the new public right of way along the verge of the improved A1013 Construction of the new A13 westbound link roads, including a new two-lane link road, between the westbound carriageway of the improved A13 and the Orsett Cock roundabout and the southbound carriageway of the improved A1089 Improvements to the existing A1089 Utility works, including the installation or diversion of underground utilities within a multi-utility corridor
29-150	7E, 7T, 7Z, MU54 and OH7	Permanent acquisition required for: Construction of the new A13 westbound link roads, including a new two-lane link road, between the westbound carriageway of the improved A13 and the Orsett Cock roundabout and the southbound carriageway of the improved A1089 Improvements to the existing A1089 Construction of new A122 Lower Thames Crossing link roads, including construction of the new two-lane link road, between the existing A1089 and the new link road to the southbound carriageway of the new A122 Lower Thames Crossing Utility works, including the installation or diversion of underground utilities within a multi-utility corridor Overhead lines diversion works, including the removal of existing overhead lines and pylons, construction of new overhead lines and pylons and works to existing overhead lines and pylons
29-151	7E	Permanent acquisition required for: Construction of the new A13 westbound link roads, including a new two-lane link road, between the westbound carriageway of the improved A13 and the Orsett Cock roundabout and the southbound carriageway of the improved A1089
29-152	MU50	Permanent acquisition required for: Utility works, including the installation or diversion of underground utilities within a multi-utility corridor

Table 1: Permanent Acquisition of Land - by plot number

Land plans plot ref.	DCO Work No(s).	Purpose for which the land is required:
29-153	MU50	Permanent acquisition required for: Utility works, including the installation or diversion of underground utilities within a multi-utility corridor
29-154	7E, 7T, 7Z, MU54 and OH7	Permanent acquisition required for: Construction of the new A13 westbound link roads, including a new two-lane link road, between the westbound carriageway of the improved A13 and the Orsett Cock roundabout and the southbound carriageway of the improved A1089 Improvements to the existing A1089 Construction of new A122 Lower Thames Crossing link roads, including construction of the new two-lane link road, between the existing A1089 and the new link road to the southbound carriageway of the new A122 Lower Thames Crossing Utility works, including the installation or diversion of underground utilities within a multi-utility corridor Overhead lines diversion works, including the removal of existing overhead lines and pylons, construction of new overhead lines and pylons and works to existing overhead lines and pylons
29-155	7D and MU44	Permanent acquisition required for: Construction of a realigned section of the A1013 from Orsett Cock roundabout westwards - improvement to the existing A1013 - construction of the new public right of way along the verge of the improved A1013 Utility works, including the installation or diversion of underground utilities within a multi-utility corridor
29-156	7T, 7Z, MU54, OH6 and OH7	Permanent acquisition required for: Construction of new A122 Lower Thames Crossing link roads, including construction of the new two-lane link road, between the existing A1089 and the new link road to the southbound carriageway of the new A122 Lower Thames Crossing Utility works, including the installation or diversion of underground utilities within a multi-utility corridor Overhead lines diversion works, including the removal of existing overhead lines and pylons, construction of new overhead lines and pylons and works to existing overhead lines and pylons
29-157	7D, MU44 and MU50	Permanent acquisition required for: Construction of a realigned section of the A1013 from Orsett Cock roundabout westwards - improvement to the existing A1013 - construction of the new public right of way along the verge of the improved A1013 Utility works, including the installation or diversion of underground utilities within a multi-utility corridor

Table 1: Permanent Acquisition of Land - by plot number

Land plans plot ref.	DCO Work No(s).	Purpose for which the land is required:
29-158	7E, 7T, 7W, 7Z, MU47, MU54, MUT16, MUT20, OH6 and OH7	Permanent acquisition required for: Construction of the new A13 westbound link roads, including a new two-lane link road, between the westbound carriageway of the improved A13 and the Orsett Cock roundabout and the southbound carriageway of the improved A1089 Improvements to the existing A1089 Construction of a realigned section of the existing Heath Road Construction of new A122 Lower Thames Crossing link roads, including construction of the new two-lane link road, between the existing A1089 and the new link road to the southbound carriageway of the new A122 Lower Thames Crossing Utility works, including the installation or diversion of underground utilities within a multi-utility corridor Overhead lines diversion works, including the removal of existing overhead lines and pylons, construction of new overhead lines and pylons and works to existing overhead lines and pylons
29-159	7A	Permanent acquisition required for: Construction of the new A122 Lower Thames Crossing, a new highway three-lane dual carriageway
29-160	7A and MU50	Permanent acquisition required for: Construction of the new A122 Lower Thames Crossing, a new highway three-lane dual carriageway Utility works, including the installation or diversion of underground utilities within a multi-utility corridor
29-161	7D, 7W and MU44	Permanent acquisition required for: Construction of a realigned section of the A1013 from Orsett Cock roundabout westwards - improvement to the existing A1013 - construction of the new public right of way along the verge of the improved A1013 Construction of a realigned section of the existing Heath Road Utility works, including the installation or diversion of underground utilities within a multi-utility corridor
29-162	7E and 7T	Permanent acquisition required for: Construction of the new A13 westbound link roads, including a new two-lane link road, between the westbound carriageway of the improved A13 and the Orsett Cock roundabout and the southbound carriageway of the improved A1089 Improvements to the existing A1089
29-163	MU50	Permanent acquisition required for: Utility works, including the installation or diversion of underground utilities within a multi-utility corridor

Table 1: Permanent Acquisition of Land - by plot number

Land plans plot ref.	DCO Work No(s).	Purpose for which the land is required:
29-164	MU50	Permanent acquisition required for: Utility works, including the installation or diversion of underground utilities within a multi-utility corridor
29-165	7E	Permanent acquisition required for: Construction of the new A13 westbound link roads, including a new two-lane link road, between the westbound carriageway of the improved A13 and the Orsett Cock roundabout and the southbound carriageway of the improved A1089
29-166	7D, 7W and MU44	Permanent acquisition required for: Construction of a realigned section of the A1013 from Orsett Cock roundabout westwards - improvement to the existing A1013 - construction of the new public right of way along the verge of the improved A1013 Construction of a realigned section of the existing Heath Road Utility works, including the installation or diversion of underground utilities within a multi-utility corridor
29-167	7A	Permanent acquisition required for: Construction of the new A122 Lower Thames Crossing, a new highway three-lane dual carriageway
29-168	7E	Permanent acquisition required for: Construction of the new A13 westbound link roads, including a new two-lane link road, between the westbound carriageway of the improved A13 and the Orsett Cock roundabout and the southbound carriageway of the improved A1089
29-169	7D and MU50	Permanent acquisition required for: Construction of a realigned section of the A1013 from Orsett Cock roundabout westwards - improvement to the existing A1013 - construction of the new public right of way along the verge of the improved A1013 Utility works, including the installation or diversion of underground utilities within a multi-utility corridor
29-170	7D and MU44	Permanent acquisition required for: Construction of a realigned section of the A1013 from Orsett Cock roundabout westwards - improvement to the existing A1013 - construction of the new public right of way along the verge of the improved A1013 Utility works, including the installation or diversion of underground utilities within a multi-utility corridor

Table 1: Permanent Acquisition of Land - by plot number

Land plans plot ref.	DCO Work No(s).	Purpose for which the land is required:
29-171	7D, 7W and MU44	Permanent acquisition required for: Construction of a realigned section of the A1013 from Orsett Cock roundabout westwards - improvement to the existing A1013 - construction of the new public right of way along the verge of the improved A1013 Construction of a realigned section of the existing Heath Road Utility works, including the installation or diversion of underground utilities within a multi-utility corridor
29-172	7D and MU44	Permanent acquisition required for: Construction of a realigned section of the A1013 from Orsett Cock roundabout westwards - improvement to the existing A1013 - construction of the new public right of way along the verge of the improved A1013 Utility works, including the installation or diversion of underground utilities within a multi-utility corridor
29-173	7D and MU50	Permanent acquisition required for: Construction of a realigned section of the A1013 from Orsett Cock roundabout westwards - improvement to the existing A1013 - construction of the new public right of way along the verge of the improved A1013 Utility works, including the installation or diversion of underground utilities within a multi-utility corridor
29-174	7W	Permanent acquisition required for: Construction of a realigned section of the existing Heath Road
29-175	7E	Permanent acquisition required for: Construction of the new A13 westbound link roads, including a new two-lane link road, between the westbound carriageway of the improved A13 and the Orsett Cock roundabout and the southbound carriageway of the improved A1089
29-176	7E	Permanent acquisition required for: Construction of the new A13 westbound link roads, including a new two-lane link road, between the westbound carriageway of the improved A13 and the Orsett Cock roundabout and the southbound carriageway of the improved A1089
29-177	7A	Permanent acquisition required for: Construction of the new A122 Lower Thames Crossing, a new highway three-lane dual carriageway

Table 1: Permanent Acquisition of Land - by plot number

Land plans plot ref.	DCO Work No(s).	Purpose for which the land is required:
29-178	7W	Permanent acquisition required for: Construction of a realigned section of the existing Heath Road
29-179	7A, 7D, MU44 and MU50	Permanent acquisition required for: Construction of the new A122 Lower Thames Crossing, a new highway three-lane dual carriageway Construction of a realigned section of the A1013 from Orsett Cock roundabout westwards - construction of a new bridge to carry the realigned A1013 over the new A122 Lower Thames Crossing - improvement to the existing A1013 - construction of the new public right of way along the verge of the improved A1013 Utility works, including the installation or diversion of underground utilities within a multi-utility corridor
29-180	7D and MU44	Permanent acquisition required for: Construction of a realigned section of the A1013 from Orsett Cock roundabout westwards - improvement to the existing A1013 - construction of the new public right of way along the verge of the improved A1013 Utility works, including the installation or diversion of underground utilities within a multi-utility corridor
29-181	7D and MU44	Permanent acquisition required for: Construction of a realigned section of the A1013 from Orsett Cock roundabout westwards - improvement to the existing A1013 - construction of the new public right of way along the verge of the improved A1013 Utility works, including the installation or diversion of underground utilities within a multi-utility corridor
29-182	7W	Permanent acquisition required for: Construction of a realigned section of the existing Heath Road
29-183	7D and MU44	Permanent acquisition required for: Construction of a realigned section of the A1013 from Orsett Cock roundabout westwards - improvement to the existing A1013 - construction of the new public right of way along the verge of the improved A1013 Utility works, including the installation or diversion of underground utilities within a multi-utility corridor
29-184	7W, MU49, OH6 and OH7	Permanent acquisition required for: Construction of a realigned section of the existing Heath Road

Table 1: Permanent Acquisition of Land - by plot number

Land plans plot ref.	DCO Work No(s).	Purpose for which the land is required:
29-184 Cont'd		Utility works, including the installation or diversion of underground utilities within a multi-utility corridor Overhead lines diversion works, including the removal of existing overhead lines and pylons, construction of new overhead lines and pylons and works to existing overhead lines and pylons
29-185	7D and MU44	Permanent acquisition required for: Construction of a realigned section of the A1013 from Orsett Cock roundabout westwards - improvement to the existing A1013 - construction of the new public right of way along the verge of the improved A1013 Utility works, including the installation or diversion of underground utilities within a multi-utility corridor
29-186	7G, 7J and MU46	Permanent acquisition required for: Construction of new A122 Lower Thames Crossing link roads, including a new two-lane link road, between the southbound carriageway of the new A122 Lower Thames Crossing and the improved Orsett Cock roundabout Construction of a new public right of way between Woolings Close and Rectory Road Utility works, including the installation or diversion of underground utilities within a multi-utility corridor
29-187	7D and MU44	Permanent acquisition required for: Construction of a realigned section of the A1013 from Orsett Cock roundabout westwards - improvement to the existing A1013 - construction of the new public right of way along the verge of the improved A1013 Utility works, including the installation or diversion of underground utilities within a multi-utility corridor
29-188	7A, 7D, MU44, MU50 and MUT13	Permanent acquisition required for: Construction of the new A122 Lower Thames Crossing, a new highway three-lane dual carriageway Construction of a realigned section of the A1013 from Orsett Cock roundabout westwards - construction of a new bridge to carry the realigned A1013 over the new A122 Lower Thames Crossing - improvement to the existing A1013 - construction of the new public right of way along the verge of the improved A1013 Utility works, including the installation or diversion of underground utilities within a multi-utility corridor

Table 1: Permanent Acquisition of Land - by plot number

Land plans plot ref.	DCO Work No(s).	Purpose for which the land is required:
29-189	7D and MU49	Permanent acquisition required for: Construction of a realigned section of the A1013 from Orsett Cock roundabout westwards - improvement to the existing A1013 - construction of the new public right of way along the verge of the improved A1013 Utility works, including the installation or diversion of underground utilities within a multi-utility corridor
29-190	7D and MU50	Permanent acquisition required for: Construction of a realigned section of the A1013 from Orsett Cock roundabout westwards - improvement to the existing A1013 - construction of the new public right of way along the verge of the improved A1013 Utility works, including the installation or diversion of underground utilities within a multi-utility corridor
29-191	7T, MU47, MU54, MUT16, MUT20, OH6 and OH7	Permanent acquisition required for: Improvements to the existing A1089 Utility works, including the installation or diversion of underground utilities within a multi-utility corridor Overhead lines diversion works, including the removal of existing overhead lines and pylons, construction of new overhead lines and pylons and works to existing overhead lines and pylons
29-192	7G, 7J and MU53	Permanent acquisition required for: Construction of new A122 Lower Thames Crossing link roads, including a new two-lane link road, between the southbound carriageway of the new A122 Lower Thames Crossing and the improved Orsett Cock roundabout Construction of a new public right of way between Woolings Close and Rectory Road Utility works, including the installation or diversion of underground utilities within a multi-utility corridor
29-193	7T, MU47, MU54, MUT16, MUT20, OH6 and OH7	Permanent acquisition required for: Improvements to the existing A1089 Utility works, including the installation or diversion of underground utilities within a multi-utility corridor Overhead lines diversion works, including the removal of existing overhead lines and pylons, construction of new overhead lines and pylons and works to existing overhead lines and pylons

Table 1: Permanent Acquisition of Land - by plot number

Land plans plot ref.	DCO Work No(s).	Purpose for which the land is required:
29-194	7W	Permanent acquisition required for: Construction of a realigned section of the existing Heath Road
29-195	7D, 7E, 7O, 7V, 7Y, MU44, MU46, MU51 and MUT13	Permanent acquisition required for: Construction of a realigned section of the A1013 from Orsett Cock roundabout westwards - construction of a new bridge to carry the realigned A1013 over the new link road between the westbound carriageway of the improved A13 and the southbound carriageway of the new A122 Lower Thames Crossing - improvement to the existing A1013 - construction of the new public right of way along the verge of the improved A1013 Construction of the new A13 westbound link roads, including - construction of a new two-lane link road, between the westbound carriageway of the improved A13 and the Orsett Cock roundabout and the southbound carriageway of the improved A1089 - construction of a new two-lane link road between the westbound carriageway of the improved A13 and the new link road from the A1089 connecting onto the new A122 Lower Thames Crossing - construction of a new bridge to carry the new link road between the westbound carriageway of the improved A13 and the northbound carriageway of the new A122 Lower Thames Crossing over the new link road between the improved A13 and the southbound carriageway of the new A122 Lower Thames Crossing - construction of a new bridge to carry the new link road between the westbound carriageway of the improved A13 and the southbound carriageway of the improved A1089 over the new link road between the improved A13 and the southbound carriageway of the new A122 Lower Thames Crossing Construction of a new drainage infiltration basin with associated drainage facilities, including construction of a private means of access to the drainage infiltration basin from Baker Street Construction of a realigned section of Baker Street and a new public right of way along the verge of the realigned Baker Street, and private means of access of the realigned Baker Street Construction of a new two-lane link road between the westbound carriageway of the improved A13 to the A1089 and new A122 Lower Thames Crossing northbound link road and the southbound carriageway of the new A122 Lower Thames Crossing Utility works, including the installation or diversion of underground utilities within a multi-utility corridor
29-196	7W	Permanent acquisition required for: Construction of a realigned section of the existing Heath Road
29-197	7A, 7D, 7Y, MU44 and MUT13	Permanent acquisition required for: Construction of the new A122 Lower Thames Crossing, a new highway three-lane dual carriageway

Table 1: Permanent Acquisition of Land - by plot number

Land plans plot ref.	DCO Work No(s).	Purpose for which the land is required:
29-197 Cont'd		<p>Construction of a realigned section of the A1013 from Orsett Cock roundabout westwards</p> <ul style="list-style-type: none"> - construction of a new bridge to carry the realigned A1013 over the new link road between the westbound carriageway of the improved A13 and the southbound carriageway of the new A122 Lower Thames Crossing - improvement to the existing A1013 - construction of the new public right of way along the verge of the improved A1013 <p>Construction of a new two-lane link road between the westbound carriageway of the improved A13 to the A1089 and new A122 Lower Thames Crossing northbound link road and the southbound carriageway of the new A122 Lower Thames Crossing</p> <p>Utility works, including the installation or diversion of underground utilities within a multi-utility corridor</p>
29-198	7W and MU49	<p>Permanent acquisition required for:</p> <p>Construction of a realigned section of the existing Heath Road</p> <p>Utility works, including the installation or diversion of underground utilities within a multi-utility corridor</p>
29-199	7W and MU49	<p>Permanent acquisition required for:</p> <p>Construction of a realigned section of the existing Heath Road and a new private means of access</p> <p>Utility works, including the installation or diversion of underground utilities within a multi-utility corridor</p>
29-200	7W, MU49, OH6 and OH7	<p>Permanent acquisition required for:</p> <p>Construction of a realigned section of the existing Heath Road</p> <p>Utility works, including the installation or diversion of underground utilities within a multi-utility corridor</p> <p>Overhead lines diversion works, including the removal of existing overhead lines and pylons, construction of new overhead lines and pylons and works to existing overhead lines and pylons</p>
29-201	7A, 7D, 7Y, MU44 and MUT13	<p>Permanent acquisition required for:</p> <p>Construction of the new A122 Lower Thames Crossing, a new highway three-lane dual carriageway</p> <p>Construction of a realigned section of the A1013 from Orsett Cock roundabout westwards</p> <ul style="list-style-type: none"> - construction of a new bridge to carry the realigned A1013 over the new link road between the westbound carriageway of the improved A13 and the southbound carriageway of the new A122 Lower Thames Crossing - improvement to the existing A1013 - construction of the new public right of way along the verge of the improved A1013 <p>Construction of a new two-lane link road between the westbound carriageway of the improved A13 to the A1089 and new A122 Lower Thames Crossing northbound link road and the southbound carriageway of the new A122 Lower Thames Crossing</p> <p>Utility works, including the installation or diversion of underground utilities within a multi-utility corridor</p>

Table 1: Permanent Acquisition of Land - by plot number

Land plans plot ref.	DCO Work No(s).	Purpose for which the land is required:
29-203	7A, 7D, 7Y, MU44 and MUT13	<p>Permanent acquisition required for:</p> <p>Construction of the new A122 Lower Thames Crossing, a new highway three-lane dual carriageway</p> <p>Construction of a realigned section of the A1013 from Orsett Cock roundabout westwards - improvement to the existing A1013 - construction of the new public right of way along the verge of the improved A1013</p> <p>Construction of a new two-lane link road between the westbound carriageway of the improved A13 to the A1089 and new A122 Lower Thames Crossing northbound link road and the southbound carriageway of the new A122 Lower Thames Crossing</p> <p>Utility works, including the installation or diversion of underground utilities within a multi-utility corridor</p>
29-204	7W and MU49	<p>Permanent acquisition required for:</p> <p>Construction of a realigned section of the existing Heath Road</p> <p>Utility works, including the installation or diversion of underground utilities within a multi-utility corridor</p>
29-206	7A, 7D, 7Y, MU44 and MUT13	<p>Permanent acquisition required for:</p> <p>Construction of the new A122 Lower Thames Crossing, a new highway three-lane dual carriageway</p> <p>Construction of a realigned section of the A1013 from Orsett Cock roundabout westwards - improvement to the existing A1013 - construction of the new public right of way along the verge of the improved A1013</p> <p>Construction of a new two-lane link road between the westbound carriageway of the improved A13 to the A1089 and new A122 Lower Thames Crossing northbound link road and the southbound carriageway of the new A122 Lower Thames Crossing</p> <p>Utility works, including the installation or diversion of underground utilities within a multi-utility corridor</p>
29-207	7W, MU49 and OH7	<p>Permanent acquisition required for:</p> <p>Construction of a realigned section of the existing Heath Road</p> <p>Utility works, including the installation or diversion of underground utilities within a multi-utility corridor</p> <p>Overhead lines diversion works, including the removal of existing overhead lines and pylons, construction of new overhead lines and pylons and works to existing overhead lines and pylons</p>
29-208	7W and MU49	<p>Permanent acquisition required for:</p> <p>Construction of a realigned section of the existing Heath Road and a new private means of access</p> <p>Utility works, including the installation or diversion of underground utilities within a multi-utility corridor</p>

Table 1: Permanent Acquisition of Land - by plot number

Land plans plot ref.	DCO Work No(s).	Purpose for which the land is required:
29-209	7W, MU49 and OH7	Permanent acquisition required for: Construction of a realigned section of the existing Heath Road and a new private means of access Utility works, including the installation or diversion of underground utilities within a multi-utility corridor Overhead lines diversion works, including the removal of existing overhead lines and pylons, construction of new overhead lines and pylons and works to existing overhead lines and pylons
29-210	7A, 7W, 7Y, MU49, MU50, MUT13, OH6 and OH7	Permanent acquisition required for: Construction of the new A122 Lower Thames Crossing, a new highway three-lane dual carriageway Construction of a realigned section of the existing Heath Road Construction of a new two-lane link road between the westbound carriageway of the improved A13 to the A1089 and new A122 Lower Thames Crossing northbound link road and the southbound carriageway of the new A122 Lower Thames Crossing Utility works, including the installation or diversion of underground utilities within a multi-utility corridor Overhead lines diversion works, including the removal of existing overhead lines and pylons, construction of new overhead lines and pylons and works to existing overhead lines and pylons
29-214	7W	Permanent acquisition required for: Construction of a realigned section of the existing Heath Road
29-216	7W, MU49 and OH6	Permanent acquisition required for: Construction of a realigned section of the existing Heath Road Utility works, including the installation or diversion of underground utilities within a multi-utility corridor Overhead lines diversion works, including the removal of existing overhead lines and pylons, construction of new overhead lines and pylons and works to existing overhead lines and pylons
29-217	7W and MU49	Permanent acquisition required for: Construction of a realigned section of the existing Heath Road Utility works, including the installation or diversion of underground utilities within a multi-utility corridor
29-218	7W, MU49 and OH7	Permanent acquisition required for: Construction of a realigned section of the existing Heath Road

Table 1: Permanent Acquisition of Land - by plot number

Land plans plot ref.	DCO Work No(s).	Purpose for which the land is required:
29-218 Cont'd		Utility works, including the installation or diversion of underground utilities within a multi-utility corridor Overhead lines diversion works, including the removal of existing overhead lines and pylons, construction of new overhead lines and pylons and works to existing overhead lines and pylons
29-219	7W and MU49	Permanent acquisition required for: Construction of a realigned section of the existing Heath Road Utility works, including the installation or diversion of underground utilities within a multi-utility corridor
29-220	7W and MU49	Permanent acquisition required for: Construction of a realigned section of the existing Heath Road Utility works, including the installation or diversion of underground utilities within a multi-utility corridor
29-221	7A, 7W, 7Y, MU48, MU49, MU50, MUT13, OH6, OH7 and OHT4	Permanent acquisition required for: Construction of the new A122 Lower Thames Crossing, a new highway three-lane dual carriageway Construction of a realigned section of the existing Heath Road Construction of a new two-lane link road between the westbound carriageway of the improved A13 to the A1089 and new A122 Lower Thames Crossing northbound link road and the southbound carriageway of the new A122 Lower Thames Crossing Utility works, including the installation or diversion of underground utilities within a multi-utility corridor Overhead lines diversion works, including the removal of existing overhead lines and pylons, construction of new overhead lines and pylons and works to existing overhead lines and pylons
29-222	7W and MU49	Permanent acquisition required for: Construction of a realigned section of the existing Heath Road Utility works, including the installation or diversion of underground utilities within a multi-utility corridor
29-223	7W and MU49	Permanent acquisition required for: Construction of a realigned section of the existing Heath Road Utility works, including the installation or diversion of underground utilities within a multi-utility corridor

Table 1: Permanent Acquisition of Land - by plot number

Land plans plot ref.	DCO Work No(s).	Purpose for which the land is required:
29-224	7W and MU49	Permanent acquisition required for: Construction of a realigned section of the existing Heath Road Utility works, including the installation or diversion of underground utilities within a multi-utility corridor
29-225	7W and MU49	Permanent acquisition required for: Construction of a realigned section of the existing Heath Road Utility works, including the installation or diversion of underground utilities within a multi-utility corridor
29-226	7W and MU49	Permanent acquisition required for: Construction of a realigned section of the existing Heath Road Utility works, including the installation or diversion of underground utilities within a multi-utility corridor
29-227	7W and MU49	Permanent acquisition required for: Construction of a realigned section of the existing Heath Road Utility works, including the installation or diversion of underground utilities within a multi-utility corridor
29-228	7W and MU49	Permanent acquisition required for: Construction of a realigned section of the existing Heath Road Utility works, including the installation or diversion of underground utilities within a multi-utility corridor
29-229	7W and MU49	Permanent acquisition required for: Construction of a realigned section of the existing Heath Road Utility works, including the installation or diversion of underground utilities within a multi-utility corridor and the installation of a new electrical substation
29-230	MU49, OH6 and OH7	Permanent acquisition required for: Utility works, including the installation or diversion of underground utilities within a multi-utility corridor Overhead lines diversion works, including the removal of existing overhead lines and pylons, construction of new overhead lines and pylons and works to existing overhead lines and pylons
29-232	7W and MU49	Permanent acquisition required for: Construction of a realigned section of the existing Heath Road

Table 1: Permanent Acquisition of Land - by plot number

Land plans plot ref.	DCO Work No(s).	Purpose for which the land is required:
29-232 Cont'd		Utility works, including the installation or diversion of underground utilities within a multi-utility corridor
29-233	7W, MU49 and OH7	Permanent acquisition required for: Construction of a realigned section of the existing Heath Road Utility works, including the installation or diversion of underground utilities within a multi-utility corridor Overhead lines diversion works, including the removal of existing overhead lines and pylons, construction of new overhead lines and pylons and works to existing overhead lines and pylons
29-234	OH6	Permanent acquisition required for: Overhead lines diversion works, including the removal of existing overhead lines and pylons, construction of new overhead lines and pylons and works to existing overhead lines and pylons
29-235	7W, MU49 and OH7	Permanent acquisition required for: Construction of a realigned section of the existing Heath Road Utility works, including the installation or diversion of underground utilities within a multi-utility corridor Overhead lines diversion works, including the removal of existing overhead lines and pylons, construction of new overhead lines and pylons and works to existing overhead lines and pylons
29-239	MU49	Permanent acquisition required for: Utility works, including the installation or diversion of underground utilities within a multi-utility corridor
29-240	7T	Permanent acquisition required for: Improvements to the existing A1089
29-241	MU49	Permanent acquisition required for: Utility works, including the installation or diversion of underground utilities within a multi-utility corridor
29-243	7T	Permanent acquisition required for: Improvements to the existing A1089
29-244	7T	Permanent acquisition required for: Improvements to the existing A1089

Table 1: Permanent Acquisition of Land - by plot number

Land plans plot ref.	DCO Work No(s).	Purpose for which the land is required:
29-246	OH6	Permanent acquisition required for: Overhead lines diversion works, including the removal of existing overhead lines and pylons, construction of new overhead lines and pylons and works to existing overhead lines and pylons
29-252	7D	Permanent acquisition required for: Construction of a realigned section of the A1013 from Orsett Cock roundabout westwards - improvement to the existing A1013 - construction of the new public right of way along the verge of the improved A1013
29-253	7D	Permanent acquisition required for: Construction of a realigned section of the A1013 from Orsett Cock roundabout westwards - improvement to the existing A1013 - construction of the new public right of way along the verge of the improved A1013 - construction of a new private means of access from the improved A1013
29-254	7D	Permanent acquisition required for: Construction of a realigned section of the A1013 from Orsett Cock roundabout westwards - improvement to the existing A1013 - construction of the new public right of way along the verge of the improved A1013 - construction of a new private means of access from the improved A1013
29-255	7A, 7Y, MU48, OH7 and OHT4	Permanent acquisition required for: Construction of the new A122 Lower Thames Crossing, a new highway three-lane dual carriageway Construction of a new two-lane link road between the westbound carriageway of the improved A13 to the A1089 and new A122 Lower Thames Crossing northbound link road and the southbound carriageway of the new A122 Lower Thames Crossing Utility works, including the installation or diversion of underground utilities within a multi-utility corridor Overhead lines diversion works, including the removal of existing overhead lines and pylons, construction of new overhead lines and pylons and works to existing overhead lines and pylons
29-257	7J and MU46	Permanent acquisition required for: Construction of a new public right of way between Woolings Close and Rectory Road Utility works, including the installation or diversion of underground utilities within a multi-utility corridor

Table 1: Permanent Acquisition of Land - by plot number

Land plans plot ref.	DCO Work No(s).	Purpose for which the land is required:
29-259	7D and MU44	Permanent acquisition required for: Construction of a realigned section of the A1013 from Orsett Cock roundabout westwards - improvement to the existing A1013 - construction of the new public right of way along the verge of the improved A1013 Utility works, including the installation or diversion of underground utilities within a multi-utility corridor
29-260	7D	Permanent acquisition required for: Construction of a realigned section of the A1013 from Orsett Cock roundabout westwards - improvement to the existing A1013 - construction of the new public right of way along the verge of the improved A1013
29-261	7Y	Permanent acquisition required for: Construction of a new two-lane link road between the westbound carriageway of the improved A13 to the A1089 and new A122 Lower Thames Crossing northbound link road and the southbound carriageway of the new A122 Lower Thames Crossing
29-265	7A, 7Y, OH7 and OHT4	Permanent acquisition required for: Construction of the new A122 Lower Thames Crossing, a new highway three-lane dual carriageway Construction of a new two-lane link road between the westbound carriageway of the improved A13 to the A1089 and new A122 Lower Thames Crossing northbound link road and the southbound carriageway of the new A122 Lower Thames Crossing Overhead lines diversion works, including the removal of existing overhead lines and pylons, construction of new overhead lines and pylons and works to existing overhead lines and pylons
29-269	7D	Permanent acquisition required for: Improvement to the existing A1013 and construction of the new public right of way along the verge of the improved A1013
29-270	7D	Permanent acquisition required for: Improvement to the existing A1013 and construction of the new public right of way along the verge of the improved A1013
29-271	7D	Permanent acquisition required for: Improvement to the existing A1013 and construction of the new public right of way along the verge of the improved A1013
29-272	7D	Permanent acquisition required for: Improvement to the existing A1013 and construction of the new public right of way along the verge of the improved A1013

Table 1: Permanent Acquisition of Land - by plot number

Land plans plot ref.	DCO Work No(s).	Purpose for which the land is required:
29-273	7D	Permanent acquisition required for: Improvement to the existing A1013 and construction of the new public right of way along the verge of the improved A1013
29-274	7D	Permanent acquisition required for: Improvement to the existing A1013 and construction of the new public right of way along the verge of the improved A1013
29-275	7D	Permanent acquisition required for: Improvement to the existing A1013 and construction of the new public right of way along the verge of the improved A1013
29-276	7D	Permanent acquisition required for: Improvement to the existing A1013 and construction of the new public right of way along the verge of the improved A1013
29-278	7D and MU44	Permanent acquisition required for: Construction of a realigned section of the A1013 from Orsett Cock roundabout westwards - improvement to the existing A1013 - construction of the new public right of way along the verge of the improved A1013 Utility works, including the installation or diversion of underground utilities within a multi-utility corridor
29-279	7D and MU44	Permanent acquisition required for: Construction of a realigned section of the A1013 from Orsett Cock roundabout westwards - improvement to the existing A1013 - construction of the new public right of way along the verge of the improved A1013 Utility works, including the installation or diversion of underground utilities within a multi-utility corridor
29-280	7D and MU44	Permanent acquisition required for: Construction of a realigned section of the A1013 from Orsett Cock roundabout westwards - improvement to the existing A1013 - construction of the new public right of way along the verge of the improved A1013 Utility works, including the installation or diversion of underground utilities within a multi-utility corridor
29-281	7D	Permanent acquisition required for: Construction of a realigned section of the A1013 from Orsett Cock roundabout westwards - improvement to the existing A1013 - construction of the new public right of way along the verge of the improved A1013

Table 1: Permanent Acquisition of Land - by plot number

Land plans plot ref.	DCO Work No(s).	Purpose for which the land is required:
30-03	CA13 and CA9	Permanent acquisition required for: Provision for temporary access and traffic management for the temporary construction compound
30-13	CA9	Permanent acquisition required for: Provision for temporary access and traffic management for the temporary construction compound
30-15	CA9	Permanent acquisition required for: Provision for temporary access and traffic management for the temporary construction compound
30-16	CA9	Permanent acquisition required for: Provision for temporary access and traffic management for the temporary construction compound
30-18	CA9	Permanent acquisition required for: Provision for temporary access and traffic management for the temporary construction compound
30-70	CA9	Permanent acquisition required for: Provision for temporary access and traffic management for the temporary construction compound
31-01	7F and G6	Permanent acquisition required for: Improvement to the existing dual carriageway A13 Installation of a high-pressure gas pipeline
31-03	7F and G6	Permanent acquisition required for: Improvement to the existing dual carriageway A13 Installation of a high-pressure gas pipeline
31-04	7F and G6	Permanent acquisition required for: Improvement to the existing dual carriageway A13 Installation of a high-pressure gas pipeline
31-12	G6 and G6a	Permanent acquisition required for: Installation of a high-pressure gas pipeline Construction of a new gas compound

Table 1: Permanent Acquisition of Land - by plot number

Land plans plot ref.	DCO Work No(s).	Purpose for which the land is required:
31-23	7F	Permanent acquisition required for: Improvement to the existing dual carriageway A13
31-24	7F	Permanent acquisition required for: Improvement to the existing dual carriageway A13
31-25	7F	Permanent acquisition required for: Improvement to the existing dual carriageway A13
31-26	7F	Permanent acquisition required for: Improvement to the existing dual carriageway A13
31-27	7F	Permanent acquisition required for: Improvement to the existing dual carriageway A13
31-28	7F	Permanent acquisition required for: Improvement to the existing dual carriageway A13
31-29	7F	Permanent acquisition required for: Improvement to the existing dual carriageway A13
31-30	7F	Permanent acquisition required for: Improvement to the existing dual carriageway A13
31-31	7F	Permanent acquisition required for: Improvement to the existing dual carriageway A13
31-32	7F	Permanent acquisition required for: Improvement to the existing dual carriageway A13
31-33	7F	Permanent acquisition required for: Improvement to the existing dual carriageway A13
31-34	E26	Permanent acquisition required for: Implementation of environmental works to create a compensatory habitat site for nitrogen deposition

Table 1: Permanent Acquisition of Land - by plot number

Land plans plot ref.	DCO Work No(s).	Purpose for which the land is required:
31-35	7F	Permanent acquisition required for: Improvement to the existing dual carriageway A13
31-36	7F	Permanent acquisition required for: Improvement to the existing dual carriageway A13
32-01	7D, MU44, MU46, MU47 and MUT17	Permanent acquisition required for: Construction of a realigned section of the A1013 from Orsett Cock roundabout westwards - improvement to the existing A1013 - construction of the new public right of way along the verge of the improved A1013 Utility works, including the installation or diversion of underground utilities within a multi-utility corridor
32-02	7D, MU44, MU46, MU47 and MUT17	Permanent acquisition required for: Construction of a realigned section of the A1013 from Orsett Cock roundabout westwards - improvement to the existing A1013 - construction of the new public right of way along the verge of the improved A1013 Utility works, including the installation or diversion of underground utilities within a multi-utility corridor
32-03	7D, MU44, MU46, MU47 and MUT17	Permanent acquisition required for: Construction of a realigned section of the A1013 from Orsett Cock roundabout westwards - improvement to the existing A1013 - construction of the new public right of way along the verge of the improved A1013 Utility works, including the installation or diversion of underground utilities within a multi-utility corridor
32-04	7D, MU44, MU46 and MU47	Permanent acquisition required for: Construction of a realigned section of the A1013 from Orsett Cock roundabout westwards - improvement to the existing A1013 - construction of the new public right of way along the verge of the improved A1013 Utility works, including the installation or diversion of underground utilities within a multi-utility corridor
32-06	7G, 7J and MU46	Permanent acquisition required for: Construction of new A122 Lower Thames Crossing link roads, including a new two-lane link road, between the southbound carriageway of the new A122 Lower Thames Crossing and the improved Orsett Cock roundabout Construction of a new public right of way between Woolings Close and Rectory Road

Table 1: Permanent Acquisition of Land - by plot number

Land plans plot ref.	DCO Work No(s).	Purpose for which the land is required:
32-06 Cont'd		Utility works, including the installation or diversion of underground utilities within a multi-utility corridor
32-08	7F, 7H, 7I and MU46	<p>Permanent acquisition required for:</p> <p>Improvement to the existing dual carriageway A13</p> <p>Construction of a new link road between Orsett Cock roundabout and A13, including a new two-lane link road, between the improved Orsett Cock roundabout and the westbound carriageway of the improved A13</p> <p>Construction of the new A13 eastbound link roads, including a new two-lane link road, between eastbound carriageway of the improved A13 and the new link road between the new A122 Lower Thames Crossing and the improved Orsett Cock roundabout</p> <p>Utility works, including the installation or diversion of underground utilities within a multi-utility corridor</p>
32-09	7D, MU44, MU46, MU47 and MUT17	<p>Permanent acquisition required for:</p> <p>Construction of a realigned section of the A1013 from Orsett Cock roundabout westwards</p> <ul style="list-style-type: none"> - improvement to the existing A1013 - construction of the new public right of way along the verge of the improved A1013 <p>Utility works, including the installation or diversion of underground utilities within a multi-utility corridor</p>
32-10	7E, 7H, 7Y, MU44, MU46 and MU47	<p>Permanent acquisition required for:</p> <p>Construction of the new A13 westbound link roads, including</p> <ul style="list-style-type: none"> - construction of a new two-lane link road, between the westbound carriageway of the improved A13 and the Orsett Cock roundabout and the southbound carriageway of the improved A1089 - construction of a new two-lane link road between the westbound carriageway of the improved A13 and the new link road from the A1089 connecting onto the new A122 Lower Thames Crossing <p>Construction of a new link road between Orsett Cock roundabout and A13, including a new two-lane link road, between the improved Orsett Cock roundabout and the westbound carriageway of the improved A13</p> <p>Construction of a new two-lane link road between the westbound carriageway of the improved A13 to the A1089 and new A122 Lower Thames Crossing northbound link road and the southbound carriageway of the new A122 Lower Thames Crossing</p> <p>Utility works, including the installation or diversion of underground utilities within a multi-utility corridor</p>
32-19	7J and MU46	<p>Permanent acquisition required for:</p> <p>Construction of a new public right of way between Woolings Close and Rectory Road</p> <p>Utility works, including the installation or diversion of underground utilities within a multi-utility corridor</p>

Table 1: Permanent Acquisition of Land - by plot number

Land plans plot ref.	DCO Work No(s).	Purpose for which the land is required:
32-20	7G, 7I, 7J, G6, MU45 and MU46	<p>Permanent acquisition required for:</p> <p>Construction of new A122 Lower Thames Crossing link roads, including</p> <ul style="list-style-type: none"> - construction of the new two-lane link road, between the southbound carriageway of the new A122 Lower Thames Crossing and the improved Orsett Cock roundabout - construction of the new two-lane road, between the new link road and the eastbound carriageway of the improved A13 trunk road - construction of the new link road between the new A122 Lower Thames Crossing and the existing Orsett Cock roundabout <p>Construction of the new A13 eastbound link roads, including</p> <ul style="list-style-type: none"> - construction of a new two-lane link road, between eastbound carriageway of the improved A13 and the new link road between the new A122 Lower Thames Crossing and the improved Orsett Cock roundabout - construction of a new bridge to carry the new link road between the eastbound carriageway of the improved A13 and the improved Orsett Cock roundabout over the new link roads of the new A122 Lower Thames Crossing to the improved A13 trunk road <p>Construction of a realigned section of Rectory Road, including</p> <ul style="list-style-type: none"> - construction of a new bridge to carry the realigned Rectory Road over the new A122 Lower Thames Crossing link roads to Orsett Cock, over the new A122 Lower Thames Crossing link roads to A13 eastbound carriageway, over the improved A13 trunk road, over the link roads between the improved A13 westbound carriageway, the north and southbound carriageways of the new A122 Lower Thames Crossing and the and the southbound carriageway of the improved A1089 and over the new link road between Orsett Cock and A13 westbound carriageway - improvement works to the existing Rectory Road - construction of two new public right of way along the verge of the improved Rectory Road - construction of a new public right of way between Woolings Close and Rectory Road <p>Installation of a high-pressure gas pipeline</p> <p>Utility works, including the installation or diversion of underground utilities within a multi-utility corridor and the installation of a new electrical substation</p> <p>Utility works, including the installation or diversion of underground utilities within a multi-utility corridor</p>
32-21	7J and MU46	<p>Permanent acquisition required for:</p> <p>Construction of a new public right of way between Woolings Close and Rectory Road</p> <p>Utility works, including the installation or diversion of underground utilities within a multi-utility corridor</p>
32-22	7F, 7H and 7I	<p>Permanent acquisition required for:</p> <p>Improvement to the existing dual carriageway A13</p> <p>Construction of a new link road between Orsett Cock roundabout and A13, including a new two-lane link road, between the improved Orsett Cock roundabout and the westbound carriageway of the improved A13</p> <p>Construction of the new A13 eastbound link roads, including a new two-lane link road, between eastbound carriageway of the improved A13 and the new link road between the new A122 Lower Thames Crossing and the improved Orsett Cock roundabout</p>

Table 1: Permanent Acquisition of Land - by plot number

Land plans plot ref.	DCO Work No(s).	Purpose for which the land is required:
32-23	7F, 7H and 7I	<p>Permanent acquisition required for:</p> <p>Improvement to the existing dual carriageway A13</p> <p>Construction of a new link road between Orsett Cock roundabout and A13, including a new two-lane link road, between the improved Orsett Cock roundabout and the westbound carriageway of the improved A13</p> <p>Construction of the new A13 eastbound link roads, including a new two-lane link road, between eastbound carriageway of the improved A13 and the new link road between the new A122 Lower Thames Crossing and the improved Orsett Cock roundabout</p>
32-24	7F, 7H and 7I	<p>Permanent acquisition required for:</p> <p>Improvement to the existing dual carriageway A13</p> <p>Construction of a new link road between Orsett Cock roundabout and A13, including a new two-lane link road, between the improved Orsett Cock roundabout and the westbound carriageway of the improved A13</p> <p>Construction of the new A13 eastbound link roads, including a new two-lane link road, between eastbound carriageway of the improved A13 and the new link road between the new A122 Lower Thames Crossing and the improved Orsett Cock roundabout</p>
32-26	7E, 7H, 7Y and MU44	<p>Permanent acquisition required for:</p> <p>Construction of the new A13 westbound link roads, including</p> <ul style="list-style-type: none"> - construction of a new two-lane link road, between the westbound carriageway of the improved A13 and the Orsett Cock roundabout and the southbound carriageway of the improved A1089 - construction of a new two-lane link road between the westbound carriageway of the improved A13 and the new link road from the A1089 connecting onto the new A122 Lower Thames Crossing <p>Construction of a new link road between Orsett Cock roundabout and A13, including</p> <ul style="list-style-type: none"> - construction of the new two-lane link road, between the improved Orsett Cock roundabout and the westbound carriageway of the improved A13 - construction of a new bridge to carry the new link road between the existing Orsett Cock roundabout and the westbound carriageway of A13 over the new link road between the westbound carriageway of A13 and the new A122 Lower Thames Crossing trunk road <p>Construction of a new two-lane link road between the westbound carriageway of the improved A13 to the A1089 and new A122 Lower Thames Crossing northbound link road and the southbound carriageway of the new A122 Lower Thames Crossing</p> <p>Utility works, including the installation or diversion of underground utilities within a multi-utility corridor</p>
32-27	7D, MU44, MU46 and MU47	<p>Permanent acquisition required for:</p> <p>Construction of a realigned section of the A1013 from Orsett Cock roundabout westwards</p> <ul style="list-style-type: none"> - improvement to the existing A1013 - construction of the new public right of way along the verge of the improved A1013 <p>Utility works, including the installation or diversion of underground utilities within a multi-utility corridor</p>

Table 1: Permanent Acquisition of Land - by plot number

Land plans plot ref.	DCO Work No(s).	Purpose for which the land is required:
32-28	7D and MU47	Permanent acquisition required for: Construction of a realigned section of the A1013 from Orsett Cock roundabout westwards - improvement to the existing A1013 - construction of the new public right of way along the verge of the improved A1013 Utility works, including the installation or diversion of underground utilities within a multi-utility corridor
32-29	7D, MU44, MU46 and MU47	Permanent acquisition required for: Construction of a realigned section of the A1013 from Orsett Cock roundabout westwards - improvement to the existing A1013 - construction of the new public right of way along the verge of the improved A1013 Utility works, including the installation or diversion of underground utilities within a multi-utility corridor
32-30	7D, MU43, MU44, MU46 and MU47	Permanent acquisition required for: Construction of a realigned section of the A1013 from Orsett Cock roundabout westwards - improvement to the existing A1013 - construction of the new public right of way along the verge of the improved A1013 Utility works, including the installation or diversion of underground utilities within a multi-utility corridor
32-31	7D and MU47	Permanent acquisition required for: Construction of a realigned section of the A1013 from Orsett Cock roundabout westwards - improvement to the existing A1013 - construction of the new public right of way along the verge of the improved A1013 Utility works, including the installation or diversion of underground utilities within a multi-utility corridor
32-32	7D, MU44, MU46 and MU47	Permanent acquisition required for: Construction of a realigned section of the A1013 from Orsett Cock roundabout westwards - improvement to the existing A1013 - construction of the new public right of way along the verge of the improved A1013 Utility works, including the installation or diversion of underground utilities within a multi-utility corridor
32-34	7D, MU43, MU44 and MU47	Permanent acquisition required for: Construction of a realigned section of the A1013 from Orsett Cock roundabout westwards - improvement to the existing A1013 - construction of the new public right of way along the verge of the improved A1013

Table 1: Permanent Acquisition of Land - by plot number

Land plans plot ref.	DCO Work No(s).	Purpose for which the land is required:
32-34 Cont'd		Utility works, including the installation or diversion of underground utilities within a multi-utility corridor
32-37	7E, 7F, 7G, 7H, 7I, 7J and MU45	<p>Permanent acquisition required for:</p> <p>Construction of the new A13 westbound link roads, including a new two-lane link road between the westbound carriageway of the improved A13 and the new link road from the A1089 connecting onto the new A122 Lower Thames Crossing</p> <p>Improvement to the existing dual carriageway A13</p> <p>Construction of new A122 Lower Thames Crossing link roads, including a new two-lane link road, between the new link road and the eastbound carriageway of the improved A13 trunk road</p> <p>Construction of a new link road between Orsett Cock roundabout and A13, including a new two-lane link road, between the improved Orsett Cock roundabout and the westbound carriageway of the improved A13</p> <p>Construction of the new A13 eastbound link roads, including a new two-lane link road, between eastbound carriageway of the improved A13 and the new link road between the new A122 Lower Thames Crossing and the improved Orsett Cock roundabout</p> <p>Construction of a realigned section of Rectory Road, including</p> <ul style="list-style-type: none"> - construction of a new bridge to carry the realigned Rectory Road over the new A122 Lower Thames Crossing link roads to Orsett Cock, over new A122 Lower Thames Crossing link roads to A13 eastbound carriageway, over the improved A13 trunk road, over the link roads between the improved A13 westbound carriageway, the north and southbound carriageways of the new A122 Lower Thames Crossing and the and the southbound carriageway of the improved A1089 and over the new link road between Orsett Cock and A13 westbound carriageway - improvement works to the existing Rectory Road - construction of two new public right of way along the verge of the improved Rectory Road - the demolition of the existing Rectory Road bridge over the existing A13 <p>Utility works, including the installation or diversion of underground utilities within a multi-utility corridor</p>
32-38	7D, MU43 and MU44	<p>Permanent acquisition required for:</p> <p>Construction of a realigned section of the A1013 from Orsett Cock roundabout westwards</p> <ul style="list-style-type: none"> - improvement to the existing A1013 - construction of the new public right of way along the verge of the improved A1013 <p>Utility works, including the installation or diversion of underground utilities within a multi-utility corridor</p>
32-40	7D, 7E, 7H, 7J, MU43, MU44 and MU45	<p>Permanent acquisition required for:</p> <p>Construction of a realigned section of the A1013 from Orsett Cock roundabout westwards</p> <ul style="list-style-type: none"> - improvement to the existing A1013 - construction of the new public right of way along the verge of the improved A1013

Table 1: Permanent Acquisition of Land - by plot number

Land plans plot ref.	DCO Work No(s).	Purpose for which the land is required:
32-40 Cont'd		<p>Construction of the new A13 westbound link roads, including a new two-lane link road, between the westbound carriageway of the improved A13 and the Orsett Cock roundabout and the southbound carriageway of the improved A1089</p> <p>Construction of a new link road between Orsett Cock roundabout and A13, including a new two-lane link road, between the improved Orsett Cock roundabout and the westbound carriageway of the improved A13</p> <p>Construction of a realigned section of Rectory Road, including</p> <ul style="list-style-type: none"> - construction of a new bridge to carry the realigned Rectory Road over the new A122 Lower Thames Crossing link roads to Orsett Cock, over new A122 Lower Thames Crossing link roads to A13 eastbound carriageway, over the improved A13 trunk road, over the link roads between the improved A13 westbound carriageway, the north and southbound carriageways of the new A122 Lower Thames Crossing and the and the southbound carriageway of the improved A1089 and over the new link road between Orsett Cock and A13 westbound carriageway - improvement works to the existing Rectory Road - construction of two new public right of way along the verge of the improved Rectory Road <p>Utility works, including the installation or diversion of underground utilities within a multi-utility corridor</p>
32-41	7D, MU43 and MU44	<p>Permanent acquisition required for:</p> <p>Construction of a realigned section of the A1013 from Orsett Cock roundabout westwards</p> <ul style="list-style-type: none"> - improvement to the existing A1013 - construction of the new public right of way along the verge of the improved A1013 <p>Utility works, including the installation or diversion of underground utilities within a multi-utility corridor</p>
32-42	7D, MU43 and MU44	<p>Permanent acquisition required for:</p> <p>Construction of a realigned section of the A1013 from Orsett Cock roundabout westwards</p> <ul style="list-style-type: none"> - improvement to the existing A1013 - construction of the new public right of way along the verge of the improved A1013 <p>Utility works, including the installation or diversion of underground utilities within a multi-utility corridor</p>
32-43	7D, MU43 and MU44	<p>Permanent acquisition required for:</p> <p>Construction of a realigned section of the A1013 from Orsett Cock roundabout westwards</p> <ul style="list-style-type: none"> - improvement to the existing A1013 - construction of the new public right of way along the verge of the improved A1013 <p>Utility works, including the installation or diversion of underground utilities within a multi-utility corridor</p>
32-45	7D and MU43	<p>Permanent acquisition required for:</p> <p>Construction of a realigned section of the A1013 from Orsett Cock roundabout westwards</p> <ul style="list-style-type: none"> - improvement to the existing A1013 - construction of the new public right of way along the verge of the improved A1013

Table 1: Permanent Acquisition of Land - by plot number

Land plans plot ref.	DCO Work No(s).	Purpose for which the land is required:
32-45 Cont'd		Utility works, including the installation or diversion of underground utilities within a multi-utility corridor
32-46	7D, MU43 and MU44	Permanent acquisition required for: Construction of a realigned section of the A1013 from Orsett Cock roundabout westwards - improvement to the existing A1013 - construction of the new public right of way along the verge of the improved A1013 Utility works, including the installation or diversion of underground utilities within a multi-utility corridor
32-47	7D, MU43 and MU44	Permanent acquisition required for: Construction of a realigned section of the A1013 from Orsett Cock roundabout westwards - improvement to the existing A1013 - construction of the new public right of way along the verge of the improved A1013 Utility works, including the installation or diversion of underground utilities within a multi-utility corridor
32-50	7D, MU43 and MU44	Permanent acquisition required for: Construction of a realigned section of the A1013 from Orsett Cock roundabout westwards - improvement to the existing A1013 - construction of the new public right of way along the verge of the improved A1013 Utility works, including the installation or diversion of underground utilities within a multi-utility corridor
32-51	7D, 7E, 7H, 7J, MU43, MU44 and MU45	Permanent acquisition required for: Construction of a realigned section of the A1013 from Orsett Cock roundabout westwards - improvement to the existing A1013 - construction of the new public right of way along the verge of the improved A1013 Construction of the new A13 westbound link roads, including a new two-lane link road, between the westbound carriageway of the improved A13 and the Orsett Cock roundabout and the southbound carriageway of the improved A1089 Construction of a new link road between Orsett Cock roundabout and A13, including a new two-lane link road, between the improved Orsett Cock roundabout and the westbound carriageway of the improved A13

Table 1: Permanent Acquisition of Land - by plot number

Land plans plot ref.	DCO Work No(s).	Purpose for which the land is required:
32-51 Cont'd		<p>Construction of a realigned section of Rectory Road, including</p> <ul style="list-style-type: none"> - construction of a new bridge to carry the realigned Rectory Road over the new A122 Lower Thames Crossing link roads to Orsett Cock, over new A122 Lower Thames Crossing link roads to A13 eastbound carriageway, over the improved A13 trunk road, over the link roads between the improved A13 westbound carriageway, the north and southbound carriageways of the new A122 Lower Thames Crossing and the and the southbound carriageway of the improved A1089 and over the new link road between Orsett Cock and A13 westbound carriageway - improvement works to the existing Rectory Road - construction of two new public right of way along the verge of the improved Rectory Road <p>Utility works, including the installation or diversion of underground utilities within a multi-utility corridor</p>
32-52	7D, 7E, 7H, 7J, MU44 and MU45	<p>Permanent acquisition required for:</p> <p>Construction of a realigned section of the A1013 from Orsett Cock roundabout westwards</p> <ul style="list-style-type: none"> - improvement to the existing A1013 - construction of the new public right of way along the verge of the improved A1013 <p>Construction of the new A13 westbound link roads, including a new two-lane link road, between the westbound carriageway of the improved A13 and the Orsett Cock roundabout and the southbound carriageway of the improved A1089</p> <p>Construction of a new link road between Orsett Cock roundabout and A13, including a new two-lane link road, between the improved Orsett Cock roundabout and the westbound carriageway of the improved A13</p> <p>Construction of a realigned section of Rectory Road, including</p> <ul style="list-style-type: none"> - construction of a new bridge to carry the realigned Rectory Road over the new A122 Lower Thames Crossing link roads to Orsett Cock, over new A122 Lower Thames Crossing link roads to A13 eastbound carriageway, over the improved A13 trunk road, over the link roads between the improved A13 westbound carriageway, the north and southbound carriageways of the new A122 Lower Thames Crossing and the and the southbound carriageway of the improved A1089 and over the new link road between Orsett Cock and A13 westbound carriageway - improvement works to the existing Rectory Road - construction of two new public right of way along the verge of the improved Rectory Road <p>Utility works, including the installation or diversion of underground utilities within a multi-utility corridor</p>
32-54	7D, 7E, 7H, 7J, MU44 and MU45	<p>Permanent acquisition required for:</p> <p>Construction of a realigned section of the A1013 from Orsett Cock roundabout westwards</p> <ul style="list-style-type: none"> - improvement to the existing A1013 - construction of the new public right of way along the verge of the improved A1013 <p>Construction of the new A13 westbound link roads, including a new two-lane link road, between the westbound carriageway of the improved A13 and the Orsett Cock roundabout and the southbound carriageway of the improved A1089</p> <p>Construction of a new link road between Orsett Cock roundabout and A13, including a new two-lane link road, between the improved Orsett Cock roundabout and the westbound carriageway of the improved A13</p>

Table 1: Permanent Acquisition of Land - by plot number

Land plans plot ref.	DCO Work No(s).	Purpose for which the land is required:
32-54 Cont'd		<p>Construction of a realigned section of Rectory Road, including</p> <ul style="list-style-type: none"> - construction of a new bridge to carry the realigned Rectory Road over the new A122 Lower Thames Crossing link roads to Orsett Cock, over new A122 Lower Thames Crossing link roads to A13 eastbound carriageway, over the improved A13 trunk road , over the link roads between the improved A13 westbound carriageway, the north and southbound carriageways of the new A122 Lower Thames Crossing and the and the southbound carriageway of the improved A1089 and over the new link road between Orsett Cock and A13 westbound carriageway - improvement works to the existing Rectory Road - construction of two new public right of way along the verge of the improved Rectory Road <p>Utility works, including the installation or diversion of underground utilities within a multi-utility corridor</p>
32-56	7D, 7J, 7X, MU41, MU43, MU44 and MU45	<p>Permanent acquisition required for:</p> <p>Construction of a realigned section of the A1013 from Orsett Cock roundabout westwards</p> <ul style="list-style-type: none"> - improvement to the existing A1013 - construction of the new public right of way along the verge of the improved A1013 <p>Construction of a realigned section of Rectory Road, including</p> <ul style="list-style-type: none"> - construction of a new bridge to carry the realigned Rectory Road over the new A122 Lower Thames Crossing link roads to Orsett Cock, over new A122 Lower Thames Crossing link roads to A13 eastbound carriageway, over the improved A13 trunk road , over the link roads between the improved A13 westbound carriageway, the north and southbound carriageways of the new A122 Lower Thames Crossing and the and the southbound carriageway of the improved A1089 and over the new link road between Orsett Cock and A13 westbound carriageway - improvement works to the existing Rectory Road - construction of two new public right of way along the verge of the improved Rectory Road <p>Construction of a new public right of way between the new bridge to carry the new public right of way over the new A122 Lower Thames Crossing and the realigned A1013 Stanford Road</p> <p>Utility works, including the installation or diversion of underground utilities within a multi-utility corridor</p>
32-60	7G, 7I, 7J, G6 and MU45	<p>Permanent acquisition required for:</p> <p>Construction of new A122 Lower Thames Crossing link roads, including a new link road between the new A122 Lower Thames Crossing and the existing Orsett Cock roundabout</p> <p>Construction of the new A13 eastbound link roads, including a new two-lane link road, between eastbound carriageway of the improved A13 and the new link road between the new A122 Lower Thames Crossing and the improved Orsett Cock roundabout</p> <p>Construction of a realigned section of Rectory Road, including</p> <ul style="list-style-type: none"> - construction of a new bridge to carry the realigned Rectory Road over the new A122 Lower Thames Crossing link roads to Orsett Cock, over new A122 Lower Thames Crossing link roads to A13 eastbound carriageway, over the improved A13 trunk road , over the link roads between the improved A13 westbound carriageway, the north and southbound carriageways of the new A122 Lower Thames Crossing and the and the southbound carriageway of the improved A1089 and over the new link road between Orsett Cock and A13 westbound carriageway - improvement works to the existing Rectory Road - construction of two new public right of way along the verge of the improved Rectory Road

Table 1: Permanent Acquisition of Land - by plot number

Land plans plot ref.	DCO Work No(s).	Purpose for which the land is required:
32-60 Cont'd		<p>Installation of a high-pressure gas pipeline</p> <p>Utility works, including the installation or diversion of underground utilities within a multi-utility corridor</p>
32-62	7G, 7I, 7J, G6 and MU45	<p>Permanent acquisition required for:</p> <p>Construction of new A122 Lower Thames Crossing link roads, including a new link road between the new A122 Lower Thames Crossing and the existing Orsett Cock roundabout</p> <p>Construction of the new A13 eastbound link roads, including a new two-lane link road, between eastbound carriageway of the improved A13 and the new link road between the new A122 Lower Thames Crossing and the improved Orsett Cock roundabout</p> <p>Construction of a realigned section of Rectory Road, including</p> <ul style="list-style-type: none"> - construction of a new bridge to carry the realigned Rectory Road over the new A122 Lower Thames Crossing link roads to Orsett Cock, over new A122 Lower Thames Crossing link roads to A13 eastbound carriageway, over the improved A13 trunk road, over the link roads between the improved A13 westbound carriageway, the north and southbound carriageways of the new A122 Lower Thames Crossing and the and the southbound carriageway of the improved A1089 and over the new link road between Orsett Cock and A13 westbound carriageway - improvement works to the existing Rectory Road - construction of two new public right of way along the verge of the improved Rectory Road <p>Installation of a high-pressure gas pipeline</p> <p>Utility works, including the installation or diversion of underground utilities within a multi-utility corridor</p>
32-64	7G, 7I, 7J, G6 and MU45	<p>Permanent acquisition required for:</p> <p>Construction of new A122 Lower Thames Crossing link roads, including a new link road between the new A122 Lower Thames Crossing and the existing Orsett Cock roundabout</p> <p>Construction of the new A13 eastbound link roads, including a new two-lane link road, between eastbound carriageway of the improved A13 and the new link road between the new A122 Lower Thames Crossing and the improved Orsett Cock roundabout</p> <p>Construction of a realigned section of Rectory Road, including</p> <ul style="list-style-type: none"> - construction of a new bridge to carry the realigned Rectory Road over the new A122 Lower Thames Crossing link roads to Orsett Cock, over new A122 Lower Thames Crossing link roads to A13 eastbound carriageway, over the improved A13 trunk road, over the link roads between the improved A13 westbound carriageway, the north and southbound carriageways of the new A122 Lower Thames Crossing and the and the southbound carriageway of the improved A1089 and over the new link road between Orsett Cock and A13 westbound carriageway - improvement works to the existing Rectory Road - construction of two new public right of way along the verge of the improved Rectory Road <p>Installation of a high-pressure gas pipeline</p> <p>Utility works, including the installation or diversion of underground utilities within a multi-utility corridor</p>

Table 1: Permanent Acquisition of Land - by plot number

Land plans plot ref.	DCO Work No(s).	Purpose for which the land is required:
32-65	7G, 7I, 7J, G6, MU45 and MUT19	<p>Permanent acquisition required for:</p> <p>Construction of new A122 Lower Thames Crossing link roads, including a new link road between the new A122 Lower Thames Crossing and the existing Orsett Cock roundabout</p> <p>Construction of the new A13 eastbound link roads, including a new two-lane link road, between eastbound carriageway of the improved A13 and the new link road between the new A122 Lower Thames Crossing and the improved Orsett Cock roundabout</p> <p>Construction of a realigned section of Rectory Road, including</p> <ul style="list-style-type: none"> - construction of a new bridge to carry the realigned Rectory Road over the new A122 Lower Thames Crossing link roads to Orsett Cock, over new A122 Lower Thames Crossing link roads to A13 eastbound carriageway, over the improved A13 trunk road, over the link roads between the improved A13 westbound carriageway, the north and southbound carriageways of the new A122 Lower Thames Crossing and the and the southbound carriageway of the improved A1089 and over the new link road between Orsett Cock and A13 westbound carriageway - improvement works to the existing Rectory Road - construction of two new public right of way along the verge of the improved Rectory Road <p>Installation of a high-pressure gas pipeline</p> <p>Utility works, including the installation or diversion of underground utilities within a multi-utility corridor</p>
32-67	7F, 7G, 7J and MU45	<p>Permanent acquisition required for:</p> <p>Improvement to the existing dual carriageway A13</p> <p>Construction of new A122 Lower Thames Crossing link roads, including a new two-lane link road, between the new link road and the eastbound carriageway of the improved A13 trunk road</p> <p>Construction of a realigned section of Rectory Road, including</p> <ul style="list-style-type: none"> - construction of a new bridge to carry the realigned Rectory Road over the new A122 Lower Thames Crossing link roads to Orsett Cock, over new A122 Lower Thames Crossing link roads to A13 eastbound carriageway, over the improved A13 trunk road, over the link roads between the improved A13 westbound carriageway, the north and southbound carriageways of the new A122 Lower Thames Crossing and the and the southbound carriageway of the improved A1089 and over the new link road between Orsett Cock and A13 westbound carriageway - improvement works to the existing Rectory Road - construction of two new public right of way along the verge of the improved Rectory Road - the demolition of the existing Rectory Road bridge over the existing A13 <p>Utility works, including the installation or diversion of underground utilities within a multi-utility corridor</p>

Table 1: Permanent Acquisition of Land - by plot number

Land plans plot ref.	DCO Work No(s).	Purpose for which the land is required:
32-68	7J and MU45	<p>Permanent acquisition required for:</p> <p>Construction of a realigned section of Rectory Road, including</p> <ul style="list-style-type: none"> - construction of a new bridge to carry the realigned Rectory Road over the new A122 Lower Thames Crossing link roads to Orsett Cock, over new A122 Lower Thames Crossing link roads to A13 eastbound carriageway, over the improved A13 trunk road , over the link roads between the improved A13 westbound carriageway, the north and southbound carriageways of the new A122 Lower Thames Crossing and the and the southbound carriageway of the improved A1089 and over the new link road between Orsett Cock and A13 westbound carriageway - improvement works to the existing Rectory Road - construction of two new public right of way along the verge of the improved Rectory Road - the demolition of the existing Rectory Road bridge over the existing A13 <p>Utility works, including the installation or diversion of underground utilities within a multi-utility corridor</p>
32-69	7G, 7I, 7J and G6	<p>Permanent acquisition required for:</p> <p>Construction of new A122 Lower Thames Crossing link roads, including a new link road between the new A122 Lower Thames Crossing and the existing Orsett Cock roundabout</p> <p>Construction of the new A13 eastbound link roads, including a new two-lane link road, between eastbound carriageway of the improved A13 and the new link road between the new A122 Lower Thames Crossing and the improved Orsett Cock roundabout</p> <p>Construction of a realigned section of Rectory Road, including</p> <ul style="list-style-type: none"> - construction of a new bridge to carry the realigned Rectory Road over the new A122 Lower Thames Crossing link roads to Orsett Cock, over new A122 Lower Thames Crossing link roads to A13 eastbound carriageway, over the improved A13 trunk road , over the link roads between the improved A13 westbound carriageway, the north and southbound carriageways of the new A122 Lower Thames Crossing and the and the southbound carriageway of the improved A1089 and over the new link road between Orsett Cock and A13 westbound carriageway - improvement works to the existing Rectory Road - construction of two new public right of way along the verge of the improved Rectory Road <p>Installation of a high-pressure gas pipeline</p>
32-70	7F, 7G, 7J and MU45	<p>Permanent acquisition required for:</p> <p>Improvement to the existing dual carriageway A13</p> <p>Construction of new A122 Lower Thames Crossing link roads, including a new two-lane link road, between the new link road and the eastbound carriageway of the improved A13 trunk road</p>

Table 1: Permanent Acquisition of Land - by plot number

Land plans plot ref.	DCO Work No(s).	Purpose for which the land is required:
32-70 Cont'd		<p>Construction of a realigned section of Rectory Road, including</p> <ul style="list-style-type: none"> - construction of a new bridge to carry the realigned Rectory Road over the new A122 Lower Thames Crossing link roads to Orsett Cock, over new A122 Lower Thames Crossing link roads to A13 eastbound carriageway, over the improved A13 trunk road , over the link roads between the improved A13 westbound carriageway, the north and southbound carriageways of the new A122 Lower Thames Crossing and the and the southbound carriageway of the improved A1089 and over the new link road between Orsett Cock and A13 westbound carriageway - improvement works to the existing Rectory Road - construction of two new public right of way along the verge of the improved Rectory Road - the demolition of the existing Rectory Road bridge over the existing A13 <p>Utility works, including the installation or diversion of underground utilities within a multi-utility corridor</p>
32-71	7F, 7G, 7H, 7I and 7J	<p>Permanent acquisition required for:</p> <p>Improvement to the existing dual carriageway A13</p> <p>Construction of new A122 Lower Thames Crossing link roads, including</p> <ul style="list-style-type: none"> - construction of the new two-lane road, between the new link road and the eastbound carriageway of the improved A13 trunk road - construction of the new two-lane link road, between the northbound carriageway of the new A122 Lower Thames Crossing and the eastbound carriageway of the improved A13 trunk road <p>Construction of a new link road between Orsett Cock roundabout and A13, including a new two-lane link road, between the improved Orsett Cock roundabout and the westbound carriageway of the improved A13</p> <p>Construction of the new A13 eastbound link roads, including a new two-lane link road, between eastbound carriageway of the improved A13 and the new link road between the new A122 Lower Thames Crossing and the improved Orsett Cock roundabout</p> <p>Construction of a realigned section of Rectory Road, including</p> <ul style="list-style-type: none"> - construction of a new bridge to carry the realigned Rectory Road over the new A122 Lower Thames Crossing link roads to Orsett Cock, over new A122 Lower Thames Crossing link roads to A13 eastbound carriageway, over the improved A13 trunk road , over the link roads between the improved A13 westbound carriageway, the north and southbound carriageways of the new A122 Lower Thames Crossing and the and the southbound carriageway of the improved A1089 and over the new link road between Orsett Cock and A13 westbound carriageway - improvement works to the existing Rectory Road - construction of two new public right of way along the verge of the improved Rectory Road - the demolition of the existing Rectory Road bridge over the existing A13
32-72	7H, 7J and MU45	<p>Permanent acquisition required for:</p> <p>Construction of a new link road between Orsett Cock roundabout and A13, including a new two-lane link road, between the improved Orsett Cock roundabout and the westbound carriageway of the improved A13</p>

Table 1: Permanent Acquisition of Land - by plot number

Land plans plot ref.	DCO Work No(s).	Purpose for which the land is required:
32-72 Cont'd		<p>Construction of a realigned section of Rectory Road, including</p> <ul style="list-style-type: none"> - construction of a new bridge to carry the realigned Rectory Road over the new A122 Lower Thames Crossing link roads to Orsett Cock, over new A122 Lower Thames Crossing link roads to A13 eastbound carriageway, over the improved A13 trunk road, over the link roads between the improved A13 westbound carriageway, the north and southbound carriageways of the new A122 Lower Thames Crossing and the and the southbound carriageway of the improved A1089 and over the new link road between Orsett Cock and A13 westbound carriageway - improvement works to the existing Rectory Road - construction of two new public right of way along the verge of the improved Rectory Road <p>Utility works, including the installation or diversion of underground utilities within a multi-utility corridor</p>
32-73	7H, 7J and MU45	<p>Permanent acquisition required for:</p> <p>Construction of a new link road between Orsett Cock roundabout and A13, including a new two-lane link road, between the improved Orsett Cock roundabout and the westbound carriageway of the improved A13</p> <p>Construction of a realigned section of Rectory Road, including</p> <ul style="list-style-type: none"> - construction of a new bridge to carry the realigned Rectory Road over the new A122 Lower Thames Crossing link roads to Orsett Cock, over new A122 Lower Thames Crossing link roads to A13 eastbound carriageway, over the improved A13 trunk road, over the link roads between the improved A13 westbound carriageway, the north and southbound carriageways of the new A122 Lower Thames Crossing and the and the southbound carriageway of the improved A1089 and over the new link road between Orsett Cock and A13 westbound carriageway - improvement works to the existing Rectory Road - construction of two new public right of way along the verge of the improved Rectory Road <p>Utility works, including the installation or diversion of underground utilities within a multi-utility corridor</p>
32-74	7H and MU44	<p>Permanent acquisition required for:</p> <p>Construction of a new link road between Orsett Cock roundabout and A13, including a new two-lane link road, between the improved Orsett Cock roundabout and the westbound carriageway of the improved A13</p> <p>Utility works, including the installation or diversion of underground utilities within a multi-utility corridor</p>
32-75	7D, 7H, 7J, MU44 and MU45	<p>Permanent acquisition required for:</p> <p>Construction of a realigned section of the A1013 from Orsett Cock roundabout westwards</p> <ul style="list-style-type: none"> - improvement to the existing A1013 - construction of the new public right of way along the verge of the improved A1013 <p>Construction of a new link road between Orsett Cock roundabout and A13, including a new two-lane link road, between the improved Orsett Cock roundabout and the westbound carriageway of the improved A13</p>

Table 1: Permanent Acquisition of Land - by plot number

Land plans plot ref.	DCO Work No(s).	Purpose for which the land is required:
32-75 Cont'd		Construction of a realigned section of Rectory Road, including - construction of a new bridge to carry the realigned Rectory Road over the new A122 Lower Thames Crossing link roads to Orsett Cock, over new A122 Lower Thames Crossing link roads to A13 eastbound carriageway, over the improved A13 trunk road, over the link roads between the improved A13 westbound carriageway, the north and southbound carriageways of the new A122 Lower Thames Crossing and the and the southbound carriageway of the improved A1089 and over the new link road between Orsett Cock and A13 westbound carriageway - improvement works to the existing Rectory Road - construction of two new public right of way along the verge of the improved Rectory Road Utility works, including the installation or diversion of underground utilities within a multi-utility corridor
32-76	7D and MU44	Permanent acquisition required for: Construction of a realigned section of the A1013 from Orsett Cock roundabout westwards - improvement to the existing A1013 - construction of the new public right of way along the verge of the improved A1013 Utility works, including the installation or diversion of underground utilities within a multi-utility corridor
32-77	7D and MU44	Permanent acquisition required for: Construction of a realigned section of the A1013 from Orsett Cock roundabout westwards - improvement to the existing A1013 - construction of the new public right of way along the verge of the improved A1013 Utility works, including the installation or diversion of underground utilities within a multi-utility corridor
32-79	7D, 7X, MU43 and MU44	Permanent acquisition required for: Construction of a realigned section of the A1013 from Orsett Cock roundabout westwards - improvement to the existing A1013 - construction of the new public right of way along the verge of the improved A1013 Construction of a new public right of way between the new bridge to carry the new public right of way over the new A122 Lower Thames Crossing and the realigned A1013 Stanford Road Utility works, including the installation or diversion of underground utilities within a multi-utility corridor
32-80	7D, 7X and MU43	Permanent acquisition required for: Construction of a realigned section of the A1013 from Orsett Cock roundabout westwards - improvement to the existing A1013 - construction of the new public right of way along the verge of the improved A1013 Construction of a new public right of way between the new bridge to carry the new public right of way over the new A122 Lower Thames Crossing and the realigned A1013 Stanford Road

Table 1: Permanent Acquisition of Land - by plot number

Land plans plot ref.	DCO Work No(s).	Purpose for which the land is required:
32-80 Cont'd		Utility works, including the installation or diversion of underground utilities within a multi-utility corridor
32-82	7D and MU44	Permanent acquisition required for: Construction of a realigned section of the A1013 from Orsett Cock roundabout westwards - improvement to the existing A1013 - construction of the new public right of way along the verge of the improved A1013 Utility works, including the installation or diversion of underground utilities within a multi-utility corridor
32-83	7D, MU43 and MU44	Permanent acquisition required for: Construction of a realigned section of the A1013 from Orsett Cock roundabout westwards - improvement to the existing A1013 - construction of the new public right of way along the verge of the improved A1013 Utility works, including the installation or diversion of underground utilities within a multi-utility corridor
32-86	7D and MU44	Permanent acquisition required for: Construction of a realigned section of the A1013 from Orsett Cock roundabout westwards - improvement to the existing A1013 - construction of the new public right of way along the verge of the improved A1013 Utility works, including the installation or diversion of underground utilities within a multi-utility corridor
32-87	7D, MU43 and MU44	Permanent acquisition required for: Construction of a realigned section of the A1013 from Orsett Cock roundabout westwards - improvement to the existing A1013 - construction of the new public right of way along the verge of the improved A1013 Utility works, including the installation or diversion of underground utilities within a multi-utility corridor
32-88	7D and MU44	Permanent acquisition required for: Construction of a realigned section of the A1013 from Orsett Cock roundabout westwards - improvement to the existing A1013 - construction of the new public right of way along the verge of the improved A1013 Utility works, including the installation or diversion of underground utilities within a multi-utility corridor

Table 1: Permanent Acquisition of Land - by plot number

Land plans plot ref.	DCO Work No(s).	Purpose for which the land is required:
32-89	7D, MU43 and MU44	Permanent acquisition required for: Construction of a realigned section of the A1013 from Orsett Cock roundabout westwards - improvement to the existing A1013 - construction of the new public right of way along the verge of the improved A1013 Utility works, including the installation or diversion of underground utilities within a multi-utility corridor and the installation of a new electrical substation Utility works, including the installation or diversion of underground utilities within a multi-utility corridor
32-90	7D, MU43 and MU44	Permanent acquisition required for: Construction of a realigned section of the A1013 from Orsett Cock roundabout westwards - improvement to the existing A1013 - construction of the new public right of way along the verge of the improved A1013 Utility works, including the installation or diversion of underground utilities within a multi-utility corridor and the installation of a new electrical substation Utility works, including the installation or diversion of underground utilities within a multi-utility corridor
32-94	7G and G6	Permanent acquisition required for: Construction of new A122 Lower Thames Crossing link roads, including a new link road between the new A122 Lower Thames Crossing and the existing Orsett Cock roundabout Installation of a high-pressure gas pipeline
32-95	7G, 7I and G6	Permanent acquisition required for: Construction of new A122 Lower Thames Crossing link roads, including a new link road between the new A122 Lower Thames Crossing and the existing Orsett Cock roundabout Construction of the new A13 eastbound link roads, including a new two-lane link road, between eastbound carriageway of the improved A13 and the new link road between the new A122 Lower Thames Crossing and the improved Orsett Cock roundabout Installation of a high-pressure gas pipeline
32-96	7F, 7G, 7H, 7I, MU44 and MUT19	Permanent acquisition required for: Improvement to the existing dual carriageway A13 and existing Orsett Cock roundabout Construction of new A122 Lower Thames Crossing link roads, including a new link road between the new A122 Lower Thames Crossing and the existing Orsett Cock roundabout Construction of a new link road between Orsett Cock roundabout and A13, including a new two-lane link road, between the improved Orsett Cock roundabout and the westbound carriageway of the improved A13

Table 1: Permanent Acquisition of Land - by plot number

Land plans plot ref.	DCO Work No(s).	Purpose for which the land is required:
32-96 Cont'd		Construction of the new A13 eastbound link roads, including a new two-lane link road, between eastbound carriageway of the improved A13 and the new link road between the new A122 Lower Thames Crossing and the improved Orsett Cock roundabout Utility works, including the installation or diversion of underground utilities within a multi-utility corridor
32-97	7D and MU44	Permanent acquisition required for: Construction of a realigned section of the A1013 from Orsett Cock roundabout westwards - improvement to the existing A1013 - construction of the new public right of way along the verge of the improved A1013 Utility works, including the installation or diversion of underground utilities within a multi-utility corridor
32-98	7D and MU44	Permanent acquisition required for: Construction of a realigned section of the A1013 from Orsett Cock roundabout westwards - improvement to the existing A1013 - construction of the new public right of way along the verge of the improved A1013 Utility works, including the installation or diversion of underground utilities within a multi-utility corridor
32-99	7D, MU43 and MU44	Permanent acquisition required for: Construction of a realigned section of the A1013 from Orsett Cock roundabout westwards - improvement to the existing A1013 - construction of the new public right of way along the verge of the improved A1013 Utility works, including the installation or diversion of underground utilities within a multi-utility corridor
32-100	7D, MU43 and MU44	Permanent acquisition required for: Construction of a realigned section of the A1013 from Orsett Cock roundabout westwards - improvement to the existing A1013 - construction of the new public right of way along the verge of the improved A1013 Utility works, including the installation or diversion of underground utilities within a multi-utility corridor
32-101	7D and MU44	Permanent acquisition required for: Construction of a realigned section of the A1013 from Orsett Cock roundabout westwards - improvement to the existing A1013 - construction of the new public right of way along the verge of the improved A1013 Utility works, including the installation or diversion of underground utilities within a multi-utility corridor

Table 1: Permanent Acquisition of Land - by plot number

Land plans plot ref.	DCO Work No(s).	Purpose for which the land is required:
32-105	7D and MU44	Permanent acquisition required for: Construction of a realigned section of the A1013 from Orsett Cock roundabout westwards - improvement to the existing A1013 - construction of the new public right of way along the verge of the improved A1013 Utility works, including the installation or diversion of underground utilities within a multi-utility corridor
32-106	7F, MU44 and MUT19	Permanent acquisition required for: Improvements to the existing Orsett Cock roundabout Utility works, including the installation or diversion of underground utilities within a multi-utility corridor
32-107	7F, MU43, MU44 and MUT19	Permanent acquisition required for: Improvements to the existing Orsett Cock roundabout Utility works, including the installation or diversion of underground utilities within a multi-utility corridor
32-108	7F, MU43, MU44 and MUT19	Permanent acquisition required for: Improvements to the existing Orsett Cock roundabout Utility works, including the installation or diversion of underground utilities within a multi-utility corridor
32-112	7F, MU43 and MUT19	Permanent acquisition required for: Improvements to the existing Orsett Cock roundabout Utility works, including the installation or diversion of underground utilities within a multi-utility corridor
32-113	7F, MU43 and MUT19	Permanent acquisition required for: Improvements to the existing Orsett Cock roundabout Utility works, including the installation or diversion of underground utilities within a multi-utility corridor
32-114	7F, MU43 and MUT19	Permanent acquisition required for: Improvements to the existing Orsett Cock roundabout Utility works, including the installation or diversion of underground utilities within a multi-utility corridor
32-121	7F	Permanent acquisition required for: Improvement to the existing dual carriageway A13 and existing Orsett Cock roundabout

Table 1: Permanent Acquisition of Land - by plot number

Land plans plot ref.	DCO Work No(s).	Purpose for which the land is required:
32-123	7F	Permanent acquisition required for: Improvement to the existing dual carriageway A13 and existing Orsett Cock roundabout
32-126	7F	Permanent acquisition required for: Improvement to the existing dual carriageway A13 and existing Orsett Cock roundabout
32-127	7F	Permanent acquisition required for: Improvements to the existing Orsett Cock roundabout
32-131	7F	Permanent acquisition required for: Improvements to the existing Orsett Cock roundabout
32-132	7F, MU39, MU43 and MUT15	Permanent acquisition required for: Improvements to the existing Orsett Cock roundabout Utility works, including the installation or diversion of underground utilities within a multi-utility corridor
32-146	7F	Permanent acquisition required for: Improvements to the existing Orsett Cock roundabout
32-150	7F	Permanent acquisition required for: Improvement to the existing dual carriageway A13
32-151	7F	Permanent acquisition required for: Improvement to the existing dual carriageway A13
32-154	7F	Permanent acquisition required for: Improvement to the existing dual carriageway A13
32-161	7F	Permanent acquisition required for: Improvement to the existing dual carriageway A13
32-167	7F	Permanent acquisition required for: Improvement to the existing dual carriageway A13

Table 1: Permanent Acquisition of Land - by plot number

Land plans plot ref.	DCO Work No(s).	Purpose for which the land is required:
32-184	7F	Permanent acquisition required for: Improvement to the existing dual carriageway A13
32-185	7F	Permanent acquisition required for: Improvement to the existing dual carriageway A13
33-04	G7, OH6, OH7, OHT7 and OSC8	Permanent acquisition required for: Installation of a high-pressure gas pipeline Overhead lines diversion works, including the removal of existing overhead lines and pylons, construction of new overhead lines and pylons and works to existing overhead lines and pylons Implementation of new common land at Orsett Fen
33-07	7L, CA9, MU60 and MUT23	Permanent acquisition required for: Construction of a realigned section of Stifford Clays road, including - improvement works of the existing Stifford Clays Road - construction of a new public right of way along the verge of the improved Stifford Clays Road Provision for temporary access and traffic management for the temporary construction compound Utility works, including the installation or diversion of underground utilities within a multi-utility corridor
33-09	7M, 8J, OH6, OH7 and OHT7	Permanent acquisition required for: Construction of a realigned section of Green Lane, including - construction of a new public right of way as the improved Green Lane - construction of a new private means of access along the improved Green Lane - construction of the new public right of way between Green Lane and the improved Stifford Clays Road Construction of a new public right of way between the realigned Green Lane and the private means of access to the new drainage pond Overhead lines diversion works, including the removal of existing overhead lines and pylons, construction of new overhead lines and pylons and works to existing overhead lines and pylons
33-10	7M, OH6, OH7 and OHT7	Permanent acquisition required for: Construction of a realigned section of Green Lane, including - construction of a new public right of way as the improved Green Lane - construction of a new private means of access along the improved Green Lane - construction of the new public right of way between Green Lane and the improved Stifford Clays Road

Table 1: Permanent Acquisition of Land - by plot number

Land plans plot ref.	DCO Work No(s).	Purpose for which the land is required:
33-10 Cont'd		Overhead lines diversion works, including the removal of existing overhead lines and pylons, construction of new overhead lines and pylons and works to existing overhead lines and pylons
33-11	7A, 7M, 7Q, 7Z, 8K, MUT13, MUT24, OH6, OH7 and OHT7	<p>Permanent acquisition required for:</p> <p>Construction of the new A122 Lower Thames Crossing, a new highway three-lane dual carriageway</p> <p>Construction of a realigned section of Green Lane, including</p> <ul style="list-style-type: none"> - construction of a new public right of way as the improved Green Lane - construction of a new private means of access along the improved Green Lane - construction of the new public right of way between Green Lane and the improved Stifford Clays Road <p>Construction of a new watercourse diversion culvert and diversion of the watercourse through the culvert.</p> <p>Construction of new A122 Lower Thames Crossing link roads, including construction of the new multi-lane link road starting from the diverge to the new link road to the southbound carriageway of the new A122 Lower Thames Crossing and to the northbound carriageway of the new A122 Lower Thames Crossing</p> <p>Construction of a new private means of access for maintenance of the new drainage structures</p> <p>Utility works, including the installation or diversion of underground utilities within a multi-utility corridor</p> <p>Overhead lines diversion works, including the removal of existing overhead lines and pylons, construction of new overhead lines and pylons and works to existing overhead lines and pylons</p>
33-12	7M and MUT24	<p>Permanent acquisition required for:</p> <p>Construction of a new public right of way as the improved Green Lane, and a new private means of access along the improved Green Lane</p> <p>Utility works, including the installation or diversion of underground utilities within a multi-utility corridor</p>
33-13	7F, E31, MU57 and OSC7	<p>Permanent acquisition required for:</p> <p>Construction of a new public right of way from Long Lane to south of the A13 road</p> <p>Implementation of environmental mitigation works to create a site for protected species</p> <p>Utility works, including the installation or diversion of underground utilities within a multi-utility corridor</p> <p>Implementation of new common land at Ron Evans Memorial Field</p>
33-14	7F	<p>Permanent acquisition required for:</p> <p>Improvement to the existing dual carriageway A13</p>

Table 1: Permanent Acquisition of Land - by plot number

Land plans plot ref.	DCO Work No(s).	Purpose for which the land is required:
33-15	7E, 7F, 7N, 7Z, CA9, MU54, MU55, MU57, MU58, OH6 and OH7	<p>Permanent acquisition required for:</p> <p>Construction of the new A13 westbound link roads, including a new two-lane link road between the westbound carriageway of the improved A13 and the new link road from the A1089 connecting onto the new A122 Lower Thames Crossing</p> <p>Improvement to the existing dual carriageway A13, and construction of a new bridge to carry the existing A13 over the link road between the northbound carriageway of the A1089 and the northbound carriageway of the new A122 Lower Thames Crossing, and the link road between the westbound carriageway of the improved A13 and the northbound carriageway of the new A122 Lower Thames Crossing</p> <p>Construction of the new bridge for A13 eastbound link road, including a new bridge to carry the eastbound link road between the improved A13 and the existing southbound carriageway of the A1089 over the northbound link road between the existing A1089 and the northbound carriageway of the new A122 Lower Thames Crossing and the westbound link road between the improved A13 and the northbound carriageway of the new A122 Lower Thames Crossing</p> <p>Construction of new A122 Lower Thames Crossing link roads, including construction of the new two-lane link road, between the existing A1089 and the new link road to the southbound carriageway of the new A122 Lower Thames Crossing</p> <p>Temporary construction compound at surface for facilitating main works</p> <p>Utility works, including the installation or diversion of underground utilities within a multi-utility corridor</p> <p>Overhead lines diversion works, including the removal of existing overhead lines and pylons, construction of new overhead lines and pylons and works to existing overhead lines and pylons</p>
33-16	7L, CA9, MU60 and MUT23	<p>Permanent acquisition required for:</p> <p>Construction of a realigned section of Stifford Clays road, including</p> <ul style="list-style-type: none"> - improvement works of the existing Stifford Clays Road - construction of a new public right of way along the verge of the improved Stifford Clays Road <p>Provision for temporary access and traffic management for the temporary construction compound</p> <p>Utility works, including the installation or diversion of underground utilities within a multi-utility corridor</p>
33-18	7F and MU57	<p>Permanent acquisition required for:</p> <p>Construction of a new public right of way from Long Lane to south of the A13 road</p> <p>Utility works, including the installation or diversion of underground utilities within a multi-utility corridor</p>
33-20	7L	<p>Permanent acquisition required for:</p> <p>Construction of a realigned section of Stifford Clays road, including</p> <ul style="list-style-type: none"> - improvement works of the existing Stifford Clays Road - construction of a new public right of way along the verge of the improved Stifford Clays Road

Table 1: Permanent Acquisition of Land - by plot number

Land plans plot ref.	DCO Work No(s).	Purpose for which the land is required:
33-21	7L	Permanent acquisition required for: Construction of a realigned section of Stifford Clays road, including - improvement works of the existing Stifford Clays Road - construction of a new public right of way along the verge of the improved Stifford Clays Road
33-22	7L	Permanent acquisition required for: Construction of a realigned section of Stifford Clays road, including - improvement works of the existing Stifford Clays Road - construction of a new public right of way along the verge of the improved Stifford Clays Road
33-23	7L, CA9, MU58, MU60, MUT13 and MUT23	Permanent acquisition required for: Construction of a realigned section of Stifford Clays road, including - improvement works of the existing Stifford Clays Road - construction of a new public right of way along the verge of the improved Stifford Clays Road Provision for temporary access and traffic management for the temporary construction compound Utility works, including the installation or diversion of underground utilities within a multi-utility corridor
33-25	7L, MUT13 and MUT24	Permanent acquisition required for: Construction of a realigned section of Stifford Clays road, including - improvement works of the existing Stifford Clays Road - construction of a new public right of way along the verge of the improved Stifford Clays Road Utility works, including the installation or diversion of underground utilities within a multi-utility corridor
33-26	7A, 7M, 7P, 7Q, 7Z, 8E, 8J, 8K, G7, MUT13 and OHT7	Permanent acquisition required for: Construction of the new A122 Lower Thames Crossing, a new highway three-lane dual carriageway Construction of a realigned section of Green Lane, including - construction of a new public right of way as the improved Green Lane - construction of a new bridge to carry the realigned Green Lane over the new A122 Lower Thames Crossing and the new link road between the westbound carriageway of the improved A13 and the northbound carriageway of the new A122 Lower Thames Crossing - construction of a new private means of access along the improved Green Lane Construction of a new watercourse diversion culvert and diversion of the watercourse through the culvert. Construction of new A122 Lower Thames Crossing link roads, including construction of the new multi-lane link road starting from the diverge to the new link road to the southbound carriageway of the new A122 Lower Thames Crossing and to the northbound carriageway of the new A122 Lower Thames Crossing

Table 1: Permanent Acquisition of Land - by plot number

Land plans plot ref.	DCO Work No(s).	Purpose for which the land is required:
33-26 Cont'd		<p>Construction of a new drainage attenuation pond with associated drainage facilities, and a private means of access to the drainage attenuation pond</p> <p>Construction of a new public right of way between the realigned Green Lane and the private means of access to the new drainage pond, and a new public right of way along the Mardyke channel from the private means of access to the new drainage pond</p> <p>Construction of a new private means of access for maintenance of the new drainage structures</p> <p>Installation of a high-pressure gas pipeline</p> <p>Utility works, including the installation or diversion of underground utilities within a multi-utility corridor</p> <p>Overhead lines diversion works, including the removal of existing overhead lines and pylons, construction of new overhead lines and pylons and works to existing overhead lines and pylons</p>
33-27	7L, MU60 and MUT13	<p>Permanent acquisition required for:</p> <p>Construction of a realigned section of Stifford Clays road, including</p> <ul style="list-style-type: none"> - improvement works of the existing Stifford Clays Road - construction of a new public right of way along the verge of the improved Stifford Clays Road <p>Utility works, including the installation or diversion of underground utilities within a multi-utility corridor</p>
33-28	7L, MU60, MUT13 and MUT23	<p>Permanent acquisition required for:</p> <p>Construction of a realigned section of Stifford Clays road, including</p> <ul style="list-style-type: none"> - improvement works of the existing Stifford Clays Road - construction of a new public right of way along the verge of the improved Stifford Clays Road <p>Utility works, including the installation or diversion of underground utilities within a multi-utility corridor</p>
33-29	7A, 7E, 7G, 7K, 7L, 7Z, CA9, MU55, MU58, MU60, MUT13, MUT21, MUT23, MUT24, OH6, OH7 and OHT7	<p>Permanent acquisition required for:</p> <p>Construction of the new A122 Lower Thames Crossing, a new highway three-lane dual carriageway</p> <p>Construction of the new A13 westbound link roads, including a new two-lane link road between the westbound carriageway of the improved A13 and the new link road from the A1089 connecting onto the new A122 Lower Thames Crossing</p> <p>Construction of new A122 Lower Thames Crossing link roads, including</p> <ul style="list-style-type: none"> - construction of the new two-lane link road, between the southbound carriageway of the new A122 Lower Thames Crossing and the improved Orsett Cock roundabout - construction of the new two-lane link road, between the northbound carriageway of the new A122 Lower Thames Crossing and the eastbound carriageway of the improved A13 trunk road

Table 1: Permanent Acquisition of Land - by plot number

Land plans plot ref.	DCO Work No(s).	Purpose for which the land is required:
33-29 Cont'd		<p>Construction of a new link road from the A1089 connecting onto the new A122 Lower Thames Crossing, including</p> <ul style="list-style-type: none"> - construction of the new multi-lane link road, between the existing A1089 and the southbound carriageway of the new A122 Lower Thames Crossing - construction of a new bridge to carry the new link road between the existing A1089 and the southbound carriageway of the new A122 Lower Thames Crossing over the new Lower Thames Crossing trunk road <p>Construction of a realigned section of Stifford Clays road, including</p> <ul style="list-style-type: none"> - construction of a new bridge to carry the realigned Stifford Clays Road over the new northbound link road from the A1089 connecting onto the northbound carriageway of the new A122 Lower Thames Crossing and the new link road from the A13 westbound to the A122 Lower Thames Crossing northbound carriageway - construction of a new bridge to carry the realigned Stifford Clays Road over the new A122 Lower Thames Crossing trunk road and the new link road between the southbound carriageway of the new Lower Thames Crossing and the eastbound carriageway of the improved A13 - improvement works of the existing Stifford Clays Road - construction of a new public right of way along the verge of the improved Stifford Clays Road <p>Construction of new A122 Lower Thames Crossing link roads, including</p> <ul style="list-style-type: none"> - construction of the new two-lane link road, between the existing A1089 and the new link road to the southbound carriageway of the new A122 Lower Thames Crossing - construction of the new multi-lane link road starting from the diverge to the new link road to the southbound carriageway of the new A122 Lower Thames Crossing and to the northbound carriageway of the new A122 Lower Thames Crossing <p>Temporary construction compound at surface for facilitating main works</p> <p>Utility works, including the installation or diversion of underground utilities within a multi-utility corridor</p> <p>Overhead lines diversion works, including the removal of existing overhead lines and pylons, construction of new overhead lines and pylons and works to existing overhead lines and pylons</p>
33-31	7A, 7E, 7G, 7L, 7M, 7Q, 7Z, G6, MU55, MU60, MUT13, MUT21, MUT24, OH6, OH7 and OHT7	<p>Permanent acquisition required for:</p> <p>Construction of the new A122 Lower Thames Crossing, a new highway three-lane dual carriageway</p> <p>Construction of the new A13 westbound link roads, including a new two-lane link road between the westbound carriageway of the improved A13 and the new link road from the A1089 connecting onto the new A122 Lower Thames Crossing</p> <p>Construction of new A122 Lower Thames Crossing link roads, including a new two-lane link road, between the southbound carriageway of the new A122 Lower Thames Crossing and the improved Orsett Cock roundabout</p> <p>Construction of a realigned section of Stifford Clays road, including</p> <ul style="list-style-type: none"> - improvement works of the existing Stifford Clays Road - construction of a new public right of way along the verge of the improved Stifford Clays Road

Table 1: Permanent Acquisition of Land - by plot number

Land plans plot ref.	DCO Work No(s).	Purpose for which the land is required:
33-31 Cont'd		<p>Construction of a realigned section of Green Lane, including</p> <ul style="list-style-type: none"> - construction of a new public right of way as the improved Green Lane - construction of a new private means of access along the improved Green Lane - construction of the new public right of way between Green Lane and the improved Stifford Clays Road <p>Construction of a new watercourse diversion culvert and diversion of the watercourse through the culvert.</p> <p>Construction of new A122 Lower Thames Crossing link roads, including construction of the new multi-lane link road starting from the diverge to the new link road to the southbound carriageway of the new A122 Lower Thames Crossing and to the northbound carriageway of the new A122 Lower Thames Crossing</p> <p>Installation of a high-pressure gas pipeline</p> <p>Utility works, including the installation or diversion of underground utilities within a multi-utility corridor</p> <p>Overhead lines diversion works, including the removal of existing overhead lines and pylons, construction of new overhead lines and pylons and works to existing overhead lines and pylons</p>
33-32	7A, 7E, 7G, 7L, 7M, 7Z, MU55, MU60, MUT13, MUT21, MUT24, OH6, OH7 and OHT7	<p>Permanent acquisition required for:</p> <p>Construction of the new A122 Lower Thames Crossing, a new highway three-lane dual carriageway</p> <p>Construction of the new A13 westbound link roads, including a new two-lane link road between the westbound carriageway of the improved A13 and the new link road from the A1089 connecting onto the new A122 Lower Thames Crossing</p> <p>Construction of new A122 Lower Thames Crossing link roads, including a new two-lane link road, between the southbound carriageway of the new A122 Lower Thames Crossing and the improved Orsett Cock roundabout</p> <p>Construction of a realigned section of Stifford Clays road, including</p> <ul style="list-style-type: none"> - improvement works of the existing Stifford Clays Road - construction of a new public right of way along the verge of the improved Stifford Clays Road <p>Construction of the new public right of way between Green Lane and the improved Stifford Clays Road</p> <p>Construction of new A122 Lower Thames Crossing link roads, including construction of the new multi-lane link road starting from the diverge to the new link road to the southbound carriageway of the new A122 Lower Thames Crossing and to the northbound carriageway of the new A122 Lower Thames Crossing</p> <p>Utility works, including the installation or diversion of underground utilities within a multi-utility corridor</p> <p>Overhead lines diversion works, including the removal of existing overhead lines and pylons, construction of new overhead lines and pylons and works to existing overhead lines and pylons</p>

Table 1: Permanent Acquisition of Land - by plot number

Land plans plot ref.	DCO Work No(s).	Purpose for which the land is required:
33-33	7A, 7E, 7G, 7L, 7M, 7Z, MU55, MU60, MUT13, MUT21, MUT23, MUT24, OH6, OH7 and OHT7	<p>Permanent acquisition required for:</p> <p>Construction of the new A122 Lower Thames Crossing, a new highway three-lane dual carriageway</p> <p>Construction of the new A13 westbound link roads, including a new two-lane link road between the westbound carriageway of the improved A13 and the new link road from the A1089 connecting onto the new A122 Lower Thames Crossing</p> <p>Construction of new A122 Lower Thames Crossing link roads, including a new two-lane link road, between the southbound carriageway of the new A122 Lower Thames Crossing and the improved Orsett Cock roundabout</p> <p>Construction of a realigned section of Stifford Clays road, including - improvement works of the existing Stifford Clays Road - construction of a new public right of way along the verge of the improved Stifford Clays Road</p> <p>Construction of the new public right of way between Green Lane and the improved Stifford Clays Road</p> <p>Construction of new A122 Lower Thames Crossing link roads, including construction of the new multi-lane link road starting from the diverge to the new link road to the southbound carriageway of the new A122 Lower Thames Crossing and to the northbound carriageway of the new A122 Lower Thames Crossing</p> <p>Utility works, including the installation or diversion of underground utilities within a multi-utility corridor</p> <p>Overhead lines diversion works, including the removal of existing overhead lines and pylons, construction of new overhead lines and pylons and works to existing overhead lines and pylons</p>
33-34	7A, 7M, 7Q, 7Z, 8K, MUT13 and OHT7	<p>Permanent acquisition required for:</p> <p>Construction of the new A122 Lower Thames Crossing, a new highway three-lane dual carriageway</p> <p>Construction of a new public right of way as the improved Green Lane, and a new private means of access along the improved Green Lane</p> <p>Construction of a new watercourse diversion culvert and diversion of the watercourse through the culvert.</p> <p>Construction of new A122 Lower Thames Crossing link roads, including construction of the new multi-lane link road starting from the diverge to the new link road to the southbound carriageway of the new A122 Lower Thames Crossing and to the northbound carriageway of the new A122 Lower Thames Crossing</p> <p>Construction of a new private means of access for maintenance of the new drainage structures</p> <p>Utility works, including the installation or diversion of underground utilities within a multi-utility corridor</p> <p>Overhead lines diversion works, including the removal of existing overhead lines and pylons, construction of new overhead lines and pylons and works to existing overhead lines and pylons</p>
33-38	8K	<p>Permanent acquisition required for:</p> <p>Construction of a new private means of access for maintenance of the new drainage structures</p>

Table 1: Permanent Acquisition of Land - by plot number

Land plans plot ref.	DCO Work No(s).	Purpose for which the land is required:
33-39	8K	Permanent acquisition required for: Construction of a new private means of access for maintenance of the new drainage structures
33-40	8K	Permanent acquisition required for: Construction of a new private means of access for maintenance of the new drainage structures
33-41	7M and 8K	Permanent acquisition required for: Construction of a new public right of way as the improved Green Lane, and a new private means of access along the improved Green Lane Construction of a new private means of access for maintenance of the new drainage structures
33-43	7M and 8K	Permanent acquisition required for: Construction of a new public right of way as the improved Green Lane, and a new private means of access along the improved Green Lane Construction of a new private means of access for maintenance of the new drainage structures
33-44	7M and 8K	Permanent acquisition required for: Construction of a new public right of way as the improved Green Lane, and a new private means of access along the improved Green Lane Construction of a new private means of access for maintenance of the new drainage structures
33-45	7M and 8K	Permanent acquisition required for: Construction of a new public right of way as the improved Green Lane, and a new private means of access along the improved Green Lane Construction of a new private means of access for maintenance of the new drainage structures
33-46	7M and 8K	Permanent acquisition required for: Construction of a new public right of way as the improved Green Lane, and a new private means of access along the improved Green Lane Construction of a new private means of access for maintenance of the new drainage structures
33-50	7G, 7L, MU60 and MUT13	Permanent acquisition required for: Construction of new A122 Lower Thames Crossing link roads, including a new two-lane link road, between the southbound carriageway of the new A122 Lower Thames Crossing and the improved Orsett Cock roundabout

Table 1: Permanent Acquisition of Land - by plot number

Land plans plot ref.	DCO Work No(s).	Purpose for which the land is required:
33-50 Cont'd		Construction of a realigned section of Stifford Clays road, including - construction of a new bridge to carry the realigned Stifford Clays Road over the new A122 Lower Thames Crossing trunk road and the new link road between the southbound carriageway of the new Lower Thames Crossing and the eastbound carriageway of the improved A13 - improvement works of the existing Stifford Clays Road - construction of a new public right of way along the verge of the improved Stifford Clays Road Utility works, including the installation or diversion of underground utilities within a multi-utility corridor
33-51	7L, MUT13 and MUT21	Permanent acquisition required for: Construction of a realigned section of Stifford Clays road, including - improvement works of the existing Stifford Clays Road - construction of a new public right of way along the verge of the improved Stifford Clays Road Utility works, including the installation or diversion of underground utilities within a multi-utility corridor
33-52	7A, 7G, 7K, 7L, MU60 and MUT13	Permanent acquisition required for: Construction of the new A122 Lower Thames Crossing, a new highway three-lane dual carriageway Construction of new A122 Lower Thames Crossing link roads, including - construction of the new two-lane link road, between the southbound carriageway of the new A122 Lower Thames Crossing and the improved Orsett Cock roundabout - construction of the new two-lane link road, between the northbound carriageway of the new A122 Lower Thames Crossing and the eastbound carriageway of the improved A13 trunk road Construction of a new multi-lane link road between the existing A1089 and the southbound carriageway of the new A122 Lower Thames Crossing Construction of a realigned section of Stifford Clays road, including - construction of a new bridge to carry the realigned Stifford Clays Road over the new A122 Lower Thames Crossing trunk road and the new link road between the southbound carriageway of the new Lower Thames Crossing and the eastbound carriageway of the improved A13 - improvement works of the existing Stifford Clays Road - construction of a new public right of way along the verge of the improved Stifford Clays Road - construction of a new private means of access from Stifford Clays Road to the east of the new A122 Lower Thames Crossing Utility works, including the installation or diversion of underground utilities within a multi-utility corridor
33-57	7L, MU60 and MUT13	Permanent acquisition required for: Construction of a realigned section of Stifford Clays road, including - improvement works of the existing Stifford Clays Road - construction of a new public right of way along the verge of the improved Stifford Clays Road Utility works, including the installation or diversion of underground utilities within a multi-utility corridor

Table 1: Permanent Acquisition of Land - by plot number

Land plans plot ref.	DCO Work No(s).	Purpose for which the land is required:
33-58	7G	Permanent acquisition required for: Construction of new A122 Lower Thames Crossing link roads, including a new two-lane link road, between the northbound carriageway of the new A122 Lower Thames Crossing and the eastbound carriageway of the improved A13 trunk road
33-59	7A, 7G, 7K and MUT13	Permanent acquisition required for: Construction of the new A122 Lower Thames Crossing, a new highway three-lane dual carriageway Construction of new A122 Lower Thames Crossing link roads, including - construction of the new two-lane link road, between the southbound carriageway of the new A122 Lower Thames Crossing and the improved Orsett Cock roundabout - construction of the new two-lane link road, between the northbound carriageway of the new A122 Lower Thames Crossing and the eastbound carriageway of the improved A13 trunk road - construction of a new bridge to carry the new link road between the northbound carriageway of the new A122 Lower Thames Crossing and the eastbound carriageway of the improved A13 over the new A122 Lower Thames Crossing Construction of a new multi-lane link road between the existing A1089 and the southbound carriageway of the new A122 Lower Thames Crossing Utility works, including the installation or diversion of underground utilities within a multi-utility corridor
33-60	7G	Permanent acquisition required for: Construction of new A122 Lower Thames Crossing link roads, including a new two-lane link road, between the northbound carriageway of the new A122 Lower Thames Crossing and the eastbound carriageway of the improved A13 trunk road
33-62	7L, MU59, MU60 and MUT21	Permanent acquisition required for: Construction of a realigned section of Stifford Clays road, including - improvement works of the existing Stifford Clays Road - construction of a new public right of way along the verge of the improved Stifford Clays Road - construction of a new private means of access from Stifford Clays Road to the east of the new A122 Lower Thames Crossing Utility works, including the installation or diversion of underground utilities within a multi-utility corridor
33-63	7G, 7K, 7L, MU59, MU60 and MUT13	Permanent acquisition required for: Construction of new A122 Lower Thames Crossing link roads, including a new two-lane link road, between the southbound carriageway of the new A122 Lower Thames Crossing and the improved Orsett Cock roundabout Construction of a new multi-lane link road between the existing A1089 and the southbound carriageway of the new A122 Lower Thames Crossing Construction of a realigned section of Stifford Clays road, including - improvement works of the existing Stifford Clays Road - construction of a new public right of way along the verge of the improved Stifford Clays Road - construction of a new private means of access from Stifford Clays Road to the east of the new A122 Lower Thames Crossing

Table 1: Permanent Acquisition of Land - by plot number

Land plans plot ref.	DCO Work No(s).	Purpose for which the land is required:
33-63 Cont'd		Utility works, including the installation or diversion of underground utilities within a multi-utility corridor
33-64	7L and MUT21	Permanent acquisition required for: Construction of a realigned section of Stifford Clays road, including - improvement works of the existing Stifford Clays Road - construction of a new public right of way along the verge of the improved Stifford Clays Road Utility works, including the installation or diversion of underground utilities within a multi-utility corridor
33-65	7L and MUT21	Permanent acquisition required for: Construction of a realigned section of Stifford Clays road, including - improvement works of the existing Stifford Clays Road - construction of a new public right of way along the verge of the improved Stifford Clays Road - construction of a new private means of access from Stifford Clays Road to the east of the new A122 Lower Thames Crossing Utility works, including the installation or diversion of underground utilities within a multi-utility corridor
33-72	7L and MUT21	Permanent acquisition required for: Construction of a realigned section of Stifford Clays road, including - improvement works of the existing Stifford Clays Road - construction of a new public right of way along the verge of the improved Stifford Clays Road Utility works, including the installation or diversion of underground utilities within a multi-utility corridor
33-73	7L, MU59, MU60 and MUT21	Permanent acquisition required for: Construction of a realigned section of Stifford Clays road, including - improvement works of the existing Stifford Clays Road - construction of a new public right of way along the verge of the improved Stifford Clays Road Utility works, including the installation or diversion of underground utilities within a multi-utility corridor
33-76	7G	Permanent acquisition required for: Construction of new A122 Lower Thames Crossing link roads, including a new two-lane link road, between the northbound carriageway of the new A122 Lower Thames Crossing and the eastbound carriageway of the improved A13 trunk road
33-85	7A, 7G and MUT13	Permanent acquisition required for: Construction of the new A122 Lower Thames Crossing, a new highway three-lane dual carriageway

Table 1: Permanent Acquisition of Land - by plot number

Land plans plot ref.	DCO Work No(s).	Purpose for which the land is required:
33-85 Cont'd		Construction of new A122 Lower Thames Crossing link roads, including - construction of the new two-lane link road, between the southbound carriageway of the new A122 Lower Thames Crossing and the improved Orsett Cock roundabout - construction of the new two-lane link road, between the northbound carriageway of the new A122 Lower Thames Crossing and the eastbound carriageway of the improved A13 trunk road - construction of a new bridge to carry the new link road between the northbound carriageway of the new A122 Lower Thames Crossing and the eastbound carriageway of the improved A13 over the new A122 Lower Thames Crossing Utility works, including the installation or diversion of underground utilities within a multi-utility corridor
33-95	7G	Permanent acquisition required for: Construction of new A122 Lower Thames Crossing link roads, including a new two-lane link road, between the northbound carriageway of the new A122 Lower Thames Crossing and the eastbound carriageway of the improved A13 trunk road
33-96	7A and 7G	Permanent acquisition required for: Construction of the new A122 Lower Thames Crossing, a new highway three-lane dual carriageway Construction of new A122 Lower Thames Crossing link roads, including - construction of the new two-lane link road, between the southbound carriageway of the new A122 Lower Thames Crossing and the improved Orsett Cock roundabout - construction of the new two-lane link road, between the northbound carriageway of the new A122 Lower Thames Crossing and the eastbound carriageway of the improved A13 trunk road - construction of a new bridge to carry the new link road between the northbound carriageway of the new A122 Lower Thames Crossing and the eastbound carriageway of the improved A13 over the new A122 Lower Thames Crossing
33-97	7A, 7G, MU52 and MUT13	Permanent acquisition required for: Construction of the new A122 Lower Thames Crossing, a new highway three-lane dual carriageway Construction of new A122 Lower Thames Crossing link roads, including - construction of the new two-lane link road, between the southbound carriageway of the new A122 Lower Thames Crossing and the improved Orsett Cock roundabout - construction of the new two-lane link road, between the northbound carriageway of the new A122 Lower Thames Crossing and the eastbound carriageway of the improved A13 trunk road - construction of a new bridge to carry the new link road between the northbound carriageway of the new A122 Lower Thames Crossing and the eastbound carriageway of the improved A13 over the new A122 Lower Thames Crossing Utility works, including the installation or diversion of underground utilities within a multi-utility corridor
33-102	7A, 7G, MU52 and MUT13	Permanent acquisition required for: Construction of the new A122 Lower Thames Crossing, a new highway three-lane dual carriageway

Table 1: Permanent Acquisition of Land - by plot number

Land plans plot ref.	DCO Work No(s).	Purpose for which the land is required:
33-102 Cont'd		<p>Construction of new A122 Lower Thames Crossing link roads, including</p> <ul style="list-style-type: none"> - construction of the new two-lane link road, between the southbound carriageway of the new A122 Lower Thames Crossing and the improved Orsett Cock roundabout - construction of the new two-lane link road, between the northbound carriageway of the new A122 Lower Thames Crossing and the eastbound carriageway of the improved A13 trunk road - construction of a new bridge to carry the new link road between the northbound carriageway of the new A122 Lower Thames Crossing and the eastbound carriageway of the improved A13 over the new A122 Lower Thames Crossing <p>Utility works, including the installation or diversion of underground utilities within a multi-utility corridor and the installation of a new electrical substation</p> <p>Utility works, including the installation or diversion of underground utilities within a multi-utility corridor</p>
33-111	7G and MUT13	<p>Permanent acquisition required for:</p> <p>Construction of new A122 Lower Thames Crossing link roads, including a new two-lane link road, between the southbound carriageway of the new A122 Lower Thames Crossing and the improved Orsett Cock roundabout</p> <p>Utility works, including the installation or diversion of underground utilities within a multi-utility corridor</p>
33-193	7G	<p>Permanent acquisition required for:</p> <p>Improvements to Woolings Close</p>
33-198	7G	<p>Permanent acquisition required for:</p> <p>Improvements to Woolings Close</p>
33-204	7G	<p>Permanent acquisition required for:</p> <p>Improvements to Woolings Close</p>
33-213	7G	<p>Permanent acquisition required for:</p> <p>Improvements to Woolings Close</p>
33-214	7G	<p>Permanent acquisition required for:</p> <p>Improvements to Woolings Close</p>
33-216	7G	<p>Permanent acquisition required for:</p> <p>Improvements to Woolings Close</p>
33-218	7G	<p>Permanent acquisition required for:</p> <p>Improvements to Woolings Close</p>

Table 1: Permanent Acquisition of Land - by plot number

Land plans plot ref.	DCO Work No(s).	Purpose for which the land is required:
33-223	7G	Permanent acquisition required for: Improvements to Woolings Close
33-288	7J and MU46	Permanent acquisition required for: Construction of a new public right of way between Woolings Close and Rectory Road Utility works, including the installation or diversion of underground utilities within a multi-utility corridor
33-289	7J and MU46	Permanent acquisition required for: Construction of a new public right of way between Woolings Close and Rectory Road Utility works, including the installation or diversion of underground utilities within a multi-utility corridor
34-07	MU60	Permanent acquisition required for: Utility works, including the installation or diversion of underground utilities within a multi-utility corridor
34-08	CA9 and MU60	Permanent acquisition required for: Provision for temporary access and traffic management for the temporary construction compound Utility works, including the installation or diversion of underground utilities within a multi-utility corridor
34-09	CA9 and MU60	Permanent acquisition required for: Provision for temporary access and traffic management for the temporary construction compound Utility works, including the installation or diversion of underground utilities within a multi-utility corridor
34-10	CA9	Permanent acquisition required for: Provision for temporary access and traffic management for the temporary construction compound
34-11	MU60	Permanent acquisition required for: Utility works, including the installation or diversion of underground utilities within a multi-utility corridor
34-12	MU60	Permanent acquisition required for: Utility works, including the installation or diversion of underground utilities within a multi-utility corridor
34-14	MUT24, OH6 and OSC8	Permanent acquisition required for: Utility works, including the installation or diversion of underground utilities within a multi-utility corridor

Table 1: Permanent Acquisition of Land - by plot number

Land plans plot ref.	DCO Work No(s).	Purpose for which the land is required:
34-14 Cont'd		Overhead lines diversion works, including the removal of existing overhead lines and pylons, construction of new overhead lines and pylons and works to existing overhead lines and pylons Implementation of new common land at Orsett Fen
34-16	MUT24, OH6 and OSC8	Permanent acquisition required for: Utility works, including the installation or diversion of underground utilities within a multi-utility corridor Overhead lines diversion works, including the removal of existing overhead lines and pylons, construction of new overhead lines and pylons and works to existing overhead lines and pylons Implementation of new common land at Orsett Fen
34-18	MUT24 and OSC8	Permanent acquisition required for: Utility works, including the installation or diversion of underground utilities within a multi-utility corridor Implementation of new common land at Orsett Fen
34-21	CA9 and MU60	Permanent acquisition required for: Provision for temporary access and traffic management for the temporary construction compound Utility works, including the installation or diversion of underground utilities within a multi-utility corridor
34-22	CA9, MU60 and MUT23	Permanent acquisition required for: Provision for temporary access and traffic management for the temporary construction compound Utility works, including the installation or diversion of underground utilities within a multi-utility corridor
34-34	MUT23	Permanent acquisition required for: Utility works, including the installation or diversion of underground utilities within a multi-utility corridor
34-35	MUT23	Permanent acquisition required for: Utility works, including the installation or diversion of underground utilities within a multi-utility corridor
34-36	MUT23	Permanent acquisition required for: Utility works, including the installation or diversion of underground utilities within a multi-utility corridor
34-37	MUT23	Permanent acquisition required for: Utility works, including the installation or diversion of underground utilities within a multi-utility corridor

Table 1: Permanent Acquisition of Land - by plot number

Land plans plot ref.	DCO Work No(s).	Purpose for which the land is required:
35-04	OH7 and OSC8	Permanent acquisition required for: Overhead lines diversion works, including the removal of existing overhead lines and pylons, construction of new overhead lines and pylons and works to existing overhead lines and pylons Implementation of new common land at Orsett Fen
35-12	E36	Permanent acquisition required for: Implementation of environmental mitigation works to create a site for protected species, including the construction of a new bat barn structure and new ecological ponds
35-14	8A, 8B, 8G, 8J, 8K, E36, FCA2, FCA3 and OH7	Permanent acquisition required for: Construction of the new A122 Lower Thames Crossing, including a three-lane carriageway northbound and two-lane carriageway southbound Construction of a new A122 Lower Thames Crossing Orsett Fen viaduct accommodating access between fields and Orsett Fen Construction of a new drainage attenuation pond with associated drainage facilities, east of the new A122 Lower Thames Crossing, and a private means of access to the drainage attenuation pond Construction of a new public right of way along the Mardyke channel from the private means of access to the new drainage pond Construction of a new private means of access for maintenance of the new drainage structures Implementation of environmental mitigation works to create a site for protected species, including the construction of a new bat barn structure and new ecological ponds Construction of a new flood compensation area Overhead lines diversion works, including the removal of existing overhead lines and pylons, construction of new overhead lines and pylons and works to existing overhead lines and pylons
35-15	E36	Permanent acquisition required for: Implementation of environmental mitigation works to create a site for protected species, including the construction of a new bat barn structure and new ecological ponds
35-16	8J and OH7	Permanent acquisition required for: Construction of a new public right of way along the Mardyke channel from the private means of access to the new drainage pond Overhead lines diversion works, including the removal of existing overhead lines and pylons, construction of new overhead lines and pylons and works to existing overhead lines and pylons

Table 1: Permanent Acquisition of Land - by plot number

Land plans plot ref.	DCO Work No(s).	Purpose for which the land is required:
35-17	8J and OH7	Permanent acquisition required for: Construction of a new public right of way along the Mardyke channel from the private means of access to the new drainage pond Overhead lines diversion works, including the removal of existing overhead lines and pylons, construction of new overhead lines and pylons and works to existing overhead lines and pylons
35-18	E36	Permanent acquisition required for: Implementation of environmental mitigation works to create a site for protected species, including the construction of a new bat barn structure and new ecological ponds
35-22	8A, 8B, 8J and 8K	Permanent acquisition required for: Construction of the new A122 Lower Thames Crossing, including a three-lane carriageway northbound and two-lane carriageway southbound Construction of a new A122 Lower Thames Crossing Orsett Fen viaduct accommodating access between fields and Orsett Fen Construction of a new public right of way along the Mardyke channel from the private means of access to the new drainage pond Construction of a new private means of access for maintenance of the new drainage structures
35-23	8A, 8B, 8J and 8K	Permanent acquisition required for: Construction of the new A122 Lower Thames Crossing, including a three-lane carriageway northbound and two-lane carriageway southbound Construction of a new A122 Lower Thames Crossing Orsett Fen viaduct accommodating access between fields and Orsett Fen Construction of a new public right of way along the Mardyke channel from the private means of access to the new drainage pond Construction of a new private means of access for maintenance of the new drainage structures
35-24	7A, 7Z, 8A, 8B, 8E, 8F, 8J, 8K, 8S, G7 and MUT13	Permanent acquisition required for: Construction of the new A122 Lower Thames Crossing, a new highway three-lane dual carriageway Construction of new A122 Lower Thames Crossing link roads, including construction of the new multi-lane link road starting from the diverge to the new link road to the southbound carriageway of the new A122 Lower Thames Crossing and to the northbound carriageway of the new A122 Lower Thames Crossing Construction of the new A122 Lower Thames Crossing, including a three-lane carriageway northbound and two-lane carriageway southbound Construction of a new A122 Lower Thames Crossing Orsett Fen viaduct accommodating access between fields and Orsett Fen Construction of a new drainage attenuation pond with associated drainage facilities, and a private means of access to the drainage attenuation pond Construction of a new public right of way along the Mardyke channel from the private means of access to the new drainage pond

Table 1: Permanent Acquisition of Land - by plot number

Land plans plot ref.	DCO Work No(s).	Purpose for which the land is required:
35-24 Cont'd		Construction of a new private means of access for maintenance of the new drainage structures Construction of a new culvert and diversion of the watercourse through the culvert, under the new private means of access for the new drainage pond Installation of a high-pressure gas pipeline Utility works, including the installation or diversion of underground utilities within a multi-utility corridor
35-25	8K	Permanent acquisition required for: Construction of a new private means of access for maintenance of the new drainage structures
35-26	8K and MUT13	Permanent acquisition required for: Construction of a new private means of access for maintenance of the new drainage structures Utility works, including the installation or diversion of underground utilities within a multi-utility corridor
35-27	8K	Permanent acquisition required for: Construction of a new private means of access for maintenance of the new drainage structures
35-28	8K	Permanent acquisition required for: Construction of a new private means of access for maintenance of the new drainage structures
35-31	8K and MUT13	Permanent acquisition required for: Construction of a new private means of access for maintenance of the new drainage structures Utility works, including the installation or diversion of underground utilities within a multi-utility corridor
35-39	E35	Permanent acquisition required for: Implementation of environmental mitigation works to create a site for protected species, including the construction of a new bat barn structure
35-40	E35	Permanent acquisition required for: Implementation of environmental mitigation works to create a site for protected species, including the construction of a new bat barn structure
35-41	E35	Permanent acquisition required for: Implementation of environmental mitigation works to create a site for protected species, including the construction of a new bat barn structure

Table 1: Permanent Acquisition of Land - by plot number

Land plans plot ref.	DCO Work No(s).	Purpose for which the land is required:
35-43	E35 and MUT25	Permanent acquisition required for: Implementation of environmental mitigation works to create a site for protected species, including the construction of a new bat barn structure Utility works, including the installation or diversion of underground utilities within a multi-utility corridor
35-44	E35 and MUT25	Permanent acquisition required for: Implementation of environmental mitigation works to create a site for protected species, including the construction of a new bat barn structure Utility works, including the installation or diversion of underground utilities within a multi-utility corridor
35-45	E35	Permanent acquisition required for: Implementation of environmental mitigation works to create a site for protected species, including the construction of a new bat barn structure
35-46	E35	Permanent acquisition required for: Implementation of environmental mitigation works to create a site for protected species, including the construction of a new bat barn structure
35-47	E35	Permanent acquisition required for: Implementation of environmental mitigation works to create a site for protected species, including the construction of a new bat barn structure
35-48	E35	Permanent acquisition required for: Implementation of environmental mitigation works to create a site for protected species, including the construction of a new bat barn structure
35-49	E35	Permanent acquisition required for: Implementation of environmental mitigation works to create a site for protected species, including the construction of a new bat barn structure
35-50	E35	Permanent acquisition required for: Implementation of environmental mitigation works to create a site for protected species, including the construction of a new bat barn structure
35-51	E35	Permanent acquisition required for: Implementation of environmental mitigation works to create a site for protected species, including the construction of a new bat barn structure
37-01	8K, E36 and FCA2	Permanent acquisition required for: Construction of a new private means of access for maintenance of the new drainage structures Implementation of environmental mitigation works to create a site for protected species, including the construction of a new bat barn structure and new ecological ponds

Table 1: Permanent Acquisition of Land - by plot number

Land plans plot ref.	DCO Work No(s).	Purpose for which the land is required:
37-01 Cont'd		Construction of a new flood compensation area
37-02	FCA2	Permanent acquisition required for: Construction of a new flood compensation area
37-03	FCA2	Permanent acquisition required for: Construction of a new flood compensation area
37-04	OSC9	Permanent acquisition required for: Implementation of new common land at Orsett Fen
38-04	8A, G8 and MU64	Permanent acquisition required for: Construction of the new A122 Lower Thames Crossing, including a three-lane carriageway northbound and two-lane carriageway southbound Diversion of existing gas pipeline Utility works, including the installation or diversion of underground utilities within a multi-utility corridor
38-05	8A, MU64 and MU65	Permanent acquisition required for: Construction of the new A122 Lower Thames Crossing, including a three-lane carriageway northbound and two-lane carriageway southbound Utility works, including the installation or diversion of underground utilities within a multi-utility corridor
38-06	8A and G8	Permanent acquisition required for: Construction of the new A122 Lower Thames Crossing, including a three-lane carriageway northbound and two-lane carriageway southbound Diversion of existing gas pipeline
38-07	8A and G8	Permanent acquisition required for: Construction of the new A122 Lower Thames Crossing, including a three-lane carriageway northbound and two-lane carriageway southbound Diversion of existing gas pipeline
38-08	8A, 8C, 8H, 8I, 8L, 8V, G8, MU62, MU64 and MU65	Permanent acquisition required for: Construction of the new A122 Lower Thames Crossing, including a three-lane carriageway northbound and two-lane carriageway southbound

Table 1: Permanent Acquisition of Land - by plot number

Land plans plot ref.	DCO Work No(s).	Purpose for which the land is required:
38-08 Cont'd		<p>Construction of a new public right of way over the new A122 Lower Thames Crossing, including a new bridge to carry the new public right of way over the new A122 Lower Thames Crossing</p> <p>Construction of a new drainage attenuation pond with associated drainage facilities, south of the new A122 Lower Thames Crossing, and a private means of access to the drainage attenuation pond</p> <p>Modification and improvements to an existing infiltration pond and the watercourse diversion</p> <p>Construction of a new public right of way between the new public right of way between Green Lane and Mardyke valley, and the realigned footpath FP136</p> <p>Construction of a new culvert and diversion of the watercourse through the culvert.</p> <p>Diversion of existing gas pipeline</p> <p>Utility works, including the installation or diversion of underground utilities within a multi-utility corridor</p>
38-11	8A, 8C, G8, MU62, MU64 and MU65	<p>Permanent acquisition required for:</p> <p>Construction of the new A122 Lower Thames Crossing, including a three-lane carriageway northbound and two-lane carriageway southbound</p> <p>Construction of a new public right of way over the new A122 Lower Thames Crossing</p> <p>Diversion of existing gas pipeline</p> <p>Utility works, including the installation or diversion of underground utilities within a multi-utility corridor</p>
38-12	8A, 8C, 8M, G8, MU62, MU63, MU64, MU65 and OH7	<p>Permanent acquisition required for:</p> <p>Construction of the new A122 Lower Thames Crossing, including a three-lane carriageway northbound and two-lane carriageway southbound</p> <p>Construction of a new public right of way over the new A122 Lower Thames Crossing</p> <p>Construction of a new public right of way between the public right of way along the Mardyke channel and the new bridge to carry the realigned footpath FP136</p> <p>Diversion of existing gas pipeline</p> <p>Utility works, including the installation or diversion of underground utilities within a multi-utility corridor</p> <p>Overhead lines diversion works, including the removal of existing overhead lines and pylons, construction of new overhead lines and pylons and works to existing overhead lines and pylons</p>
38-17	8H and 8I	<p>Permanent acquisition required for:</p> <p>Construction of a private means of access to the drainage attenuation pond south of the new A122 Lower Thames Crossing</p> <p>Modification and improvements to an existing infiltration pond and the watercourse diversion</p>

Table 1: Permanent Acquisition of Land - by plot number

Land plans plot ref.	DCO Work No(s).	Purpose for which the land is required:
38-21	8M, G8, MU63 and OH7	<p>Permanent acquisition required for:</p> <p>Construction of a new public right of way between the public right of way along the Mardyke channel and the new bridge to carry the realigned footpath FP136, and a new public right of way between the new bridge to carry the realigned footpath FP136 and the new bridge to carry the realigned North Road</p> <p>Diversion of existing gas pipeline</p> <p>Utility works, including the installation or diversion of underground utilities within a multi-utility corridor</p> <p>Overhead lines diversion works, including the removal of existing overhead lines and pylons, construction of new overhead lines and pylons and works to existing overhead lines and pylons</p>
38-26	8C and G8	<p>Permanent acquisition required for:</p> <p>Construction of a new public right of way over the new A122 Lower Thames Crossing</p> <p>Diversion of existing gas pipeline</p>
38-27	8A, 8B, 8C, 8L, 8O, 8P, 8U, E36, FCA4, G8, MU61, MU62, MU63, OH7 and OHT8	<p>Permanent acquisition required for:</p> <p>Construction of the new A122 Lower Thames Crossing, including a three-lane carriageway northbound and two-lane carriageway southbound</p> <p>Construction of a new A122 Lower Thames Crossing Mardyke viaduct over the River Mardyke</p> <p>Construction of a new public right of way over the new A122 Lower Thames Crossing</p> <p>Construction of a new public right of way between the new public right of way and the realigned footpath FP136, and a new private means of access around the earthworks of the new A122 Lower Thames Crossing</p> <p>Construction of a new watercourse diversion culvert and diversion of the watercourse through the culvert</p> <p>Construction of a new culvert and diversion of the watercourse through the culvert.</p> <p>Implementation of environmental mitigation works to create a site for protected species, including the construction of a new bat barn structure and new ecological ponds</p> <p>Construction of a new flood compensation area</p> <p>Diversion of existing gas pipeline</p> <p>Utility works, including the installation or diversion of underground utilities within a multi-utility corridor</p> <p>Overhead lines diversion works, including the removal of existing overhead lines and pylons, construction of new overhead lines and pylons and works to existing overhead lines and pylons</p>

Table 1: Permanent Acquisition of Land - by plot number

Land plans plot ref.	DCO Work No(s).	Purpose for which the land is required:
38-30	8C, MU62 and OH7	Permanent acquisition required for: Construction of a new public right of way over the new A122 Lower Thames Crossing Utility works, including the installation or diversion of underground utilities within a multi-utility corridor Overhead lines diversion works, including the removal of existing overhead lines and pylons, construction of new overhead lines and pylons and works to existing overhead lines and pylons
38-45	8A, 8B, 8L and E36	Permanent acquisition required for: Construction of the new A122 Lower Thames Crossing, including a three-lane carriageway northbound and two-lane carriageway southbound Construction of a new A122 Lower Thames Crossing Mardyke viaduct over the River Mardyke Construction of a new public right of way between the new public right of way between Green Lane and Mardyke valley, and the realigned footpath FP136 Implementation of environmental mitigation works to create a site for protected species, including the construction of a new bat barn structure and new ecological ponds
38-48	8A, 8B, 8L and E36	Permanent acquisition required for: Construction of the new A122 Lower Thames Crossing, including a three-lane carriageway northbound and two-lane carriageway southbound Construction of a new A122 Lower Thames Crossing Mardyke viaduct over the River Mardyke Construction of a new public right of way between the new public right of way between Green Lane and Mardyke valley, and the realigned footpath FP136 Implementation of environmental mitigation works to create a site for protected species, including the construction of a new bat barn structure and new ecological ponds
38-50	8A, 8B, 8J, 8K, 8L and E36	Permanent acquisition required for: Construction of the new A122 Lower Thames Crossing, including a three-lane carriageway northbound and two-lane carriageway southbound Construction of a new A122 Lower Thames Crossing Mardyke viaduct over the River Mardyke Construction of a new public right of way along the Mardyke channel from the private means of access to the new drainage pond, and a new public right of way along the Mardyke channel, between south of the new Mardyke viaduct and the new public right of way Construction of a new private means of access for maintenance of the new drainage structures Construction of a new public right of way between the new public right of way between Green Lane and Mardyke valley, and the realigned footpath FP136 Implementation of environmental mitigation works to create a site for protected species, including the construction of a new bat barn structure and new ecological ponds

Table 1: Permanent Acquisition of Land - by plot number

Land plans plot ref.	DCO Work No(s).	Purpose for which the land is required:
38-56	8A, 8B, 8J, 8K, E36, FCA2 and FCA3	Permanent acquisition required for: Construction of the new A122 Lower Thames Crossing, including a three-lane carriageway northbound and two-lane carriageway southbound Construction of a new A122 Lower Thames Crossing Mardyke viaduct over the River Mardyke Construction of a new public right of way along the Mardyke channel from the private means of access to the new drainage pond Construction of a new private means of access for maintenance of the new drainage structures Implementation of environmental mitigation works to create a site for protected species, including the construction of a new bat barn structure and new ecological ponds Construction of a new flood compensation area
38-57	8A, 8B, 8J, 8K, E36, FCA2 and FCA3	Permanent acquisition required for: Construction of the new A122 Lower Thames Crossing, including a three-lane carriageway northbound and two-lane carriageway southbound Construction of a new A122 Lower Thames Crossing Mardyke viaduct over the River Mardyke Construction of a new public right of way along the Mardyke channel from the private means of access to the new drainage pond Construction of a new private means of access for maintenance of the new drainage structures Implementation of environmental mitigation works to create a site for protected species, including the construction of a new bat barn structure and new ecological ponds Construction of a new flood compensation area
38-58	8A, 8B, 8J, 8K, 8T, E36, FCA2 and FCA3	Permanent acquisition required for: Construction of the new A122 Lower Thames Crossing, including a three-lane carriageway northbound and two-lane carriageway southbound Construction of a new A122 Lower Thames Crossing Mardyke viaduct over the River Mardyke Construction of a new public right of way along the Mardyke channel from the private means of access to the new drainage pond Construction of a new private means of access for maintenance of the new drainage structures Construction of a new culvert and diversion of the watercourse through the culvert, under the new private means of access for maintenance to the drainage structures Implementation of environmental mitigation works to create a site for protected species, including the construction of a new bat barn structure and new ecological ponds Construction of a new flood compensation area

Table 1: Permanent Acquisition of Land - by plot number

Land plans plot ref.	DCO Work No(s).	Purpose for which the land is required:
38-62	8J and OSC9	Permanent acquisition required for: Construction of a new public right of way along the Mardyke channel, between south of the new Mardyke viaduct and the new public right of way Implementation of new common land at Orsett Fen
38-63	8J	Permanent acquisition required for: Construction of a new public right of way along the Mardyke channel, between south of the new Mardyke viaduct and the new public right of way
39-03	8D, 9A, 9B, 9M, 9W, CA14, E41, G9, MU71 and MUT29	Permanent acquisition required for: Construction of a new private means of access for maintenance from the southern side of the North Road bridge, along the new A122 Lower Thames Crossing earthworks, to the new bridge Construction of the new A122 Lower Thames Crossing northbound to M25 northbound link road, a new section of highway with a three-lane single carriageway Construction of new A122 Lower Thames Crossing link road to the M25 southbound, a two-lane carriageway Construction of a new public right of way over the new A122 Lower Thames Crossing, including - construction of a new public right of way over the new A122 Lower Thames Crossing - construction of a new private means of access to culvert Construction of a watercourse diversion in pipe, including - construction of a new culvert and diversion of the watercourse through the culvert - construction of a new pipe on both sides of the new A122 Lower Thames Crossing, and diversion of the watercourse through the pipe Temporary construction compound at surface for facilitating main works Implementation of environmental mitigation works to create a site for protected species, including the construction of new ecological ponds Diversion of existing gas pipeline Utility works, including the installation or diversion of underground utilities within a multi-utility corridor
39-07	8A, 8D, 9A, 9B and G9	Permanent acquisition required for: Construction of the new A122 Lower Thames Crossing, including a three-lane carriageway northbound and two-lane carriageway southbound Construction of a new private means of access for maintenance from the southern side of the North Road bridge, along the new A122 Lower Thames Crossing earthworks, to the new bridge Construction of the new A122 Lower Thames Crossing northbound to M25 northbound link road, a new section of highway with a three-lane single carriageway Construction of new A122 Lower Thames Crossing link road to the M25 southbound, a two-lane carriageway Diversion of existing gas pipeline

Table 1: Permanent Acquisition of Land - by plot number

Land plans plot ref.	DCO Work No(s).	Purpose for which the land is required:
39-09	E41 and MUT29	Permanent acquisition required for: Implementation of environmental mitigation works to create a site for protected species, including the construction of new ecological ponds Utility works, including the installation or diversion of underground utilities within a multi-utility corridor
39-10	9B and G9	Permanent acquisition required for: Construction of new A122 Lower Thames Crossing link road to the M25 southbound, a two-lane carriageway Diversion of existing gas pipeline
39-11	9B, G9 and MU71	Permanent acquisition required for: Construction of new A122 Lower Thames Crossing link road to the M25 southbound, a two-lane carriageway Diversion of existing gas pipeline Utility works, including the installation or diversion of underground utilities within a multi-utility corridor
39-19	9B and MU71	Permanent acquisition required for: Construction of new A122 Lower Thames Crossing link road to the M25 southbound, a two-lane carriageway Utility works, including the installation or diversion of underground utilities within a multi-utility corridor
39-24	8A, 8D, 8R, G9, MU67, MU68, MU69, MU70 and MUT28	Permanent acquisition required for: Construction of the new A122 Lower Thames Crossing, including a three-lane carriageway northbound and two-lane carriageway southbound Construction of a new bridge to carry B186 North Road over the new A122 Lower Thames Crossing, including - improvement works to the existing North Road - construction of a new public right of way along the verge of the improved North Road - construction of a new private means of access for maintenance from the southern side of the North Road bridge to the new A122 Lower Thames Crossing - construction of a new private means of access for maintenance from the northern side of the North Road bridge to the new A122 Lower Thames Crossing - construction of a new private means of access for maintenance from the southern side of the North Road bridge, along the new A122 Lower Thames Crossing earthworks, to the new bridge Construction of a two new culverts and diversion of the watercourse through the culverts along the northern earthworks for the new A122 Lower Thames Crossing Diversion of existing gas pipeline Utility works, including the installation or diversion of underground utilities within a multi-utility corridor

Table 1: Permanent Acquisition of Land - by plot number

Land plans plot ref.	DCO Work No(s).	Purpose for which the land is required:
39-34	8D	Permanent acquisition required for: Construction of a new public right of way along the verge of the improved North Road
39-35	8D, MUT28 and MUT29	Permanent acquisition required for: Construction of a new bridge to carry B186 North Road over the new A122 Lower Thames Crossing, including - construction of a new public right of way along the verge of the improved North Road - construction of a new public right of way from the realigned North Road to the new public right of way to Church Lane Utility works, including the installation or diversion of underground utilities within a multi-utility corridor
39-36	8D, MUT28 and MUT29	Permanent acquisition required for: Construction of a new public right of way along the verge of the improved North Road Utility works, including the installation or diversion of underground utilities within a multi-utility corridor
39-37	8D and MUT28	Permanent acquisition required for: Construction of a new public right of way along the verge of the improved North Road Utility works, including the installation or diversion of underground utilities within a multi-utility corridor
39-38	8D and MUT28	Permanent acquisition required for: Construction of a new public right of way along the verge of the improved North Road Utility works, including the installation or diversion of underground utilities within a multi-utility corridor
39-39	8D and MUT28	Permanent acquisition required for: Construction of a new public right of way along the verge of the improved North Road Utility works, including the installation or diversion of underground utilities within a multi-utility corridor
39-40	8D and MUT28	Permanent acquisition required for: Construction of a new public right of way along the verge of the improved North Road Utility works, including the installation or diversion of underground utilities within a multi-utility corridor
39-41	8D and MUT28	Permanent acquisition required for: Construction of a new public right of way along the verge of the improved North Road Utility works, including the installation or diversion of underground utilities within a multi-utility corridor

Table 1: Permanent Acquisition of Land - by plot number

Land plans plot ref.	DCO Work No(s).	Purpose for which the land is required:
39-42	8D and MUT28	Permanent acquisition required for: Construction of a new public right of way along the verge of the improved North Road Utility works, including the installation or diversion of underground utilities within a multi-utility corridor
39-43	8D and MUT28	Permanent acquisition required for: Construction of a new public right of way along the verge of the improved North Road Utility works, including the installation or diversion of underground utilities within a multi-utility corridor
39-44	8D and MUT28	Permanent acquisition required for: Construction of a new public right of way along the verge of the improved North Road Utility works, including the installation or diversion of underground utilities within a multi-utility corridor
39-45	8D and MUT28	Permanent acquisition required for: Construction of a new public right of way along the verge of the improved North Road Utility works, including the installation or diversion of underground utilities within a multi-utility corridor
39-47	8A, 8D, 8R, G9, MU68, MU69, MU70, MUT26 and MUT28	Permanent acquisition required for: Construction of the new A122 Lower Thames Crossing, including a three-lane carriageway northbound and two-lane carriageway southbound Construction of a new bridge to carry B186 North Road over the new A122 Lower Thames Crossing, including - improvement works to the existing North Road - construction of a new bridge to carry the improved B186 North Road over the new A122 Lower Thames Crossing - construction of a new public right of way along the verge of the improved North Road - construction of a new private means of access for maintenance from the northern side of the North Road bridge to the new A122 Lower Thames Crossing - construction of a new private means of access for maintenance from the southern side of the North Road bridge, along the new A122 Lower Thames Crossing earthworks, to the new bridge Construction of a two new culverts and diversion of the watercourse through the culverts along the northern earthworks for the new A122 Lower Thames Crossing Diversion of existing gas pipeline Utility works, including the installation or diversion of underground utilities within a multi-utility corridor
39-48	8D and MUT28	Permanent acquisition required for: Construction of a new public right of way along the verge of the improved North Road

Table 1: Permanent Acquisition of Land - by plot number

Land plans plot ref.	DCO Work No(s).	Purpose for which the land is required:
39-48 Cont'd		Utility works, including the installation or diversion of underground utilities within a multi-utility corridor
39-49	8D and MUT28	Permanent acquisition required for: Construction of a new public right of way along the verge of the improved North Road Utility works, including the installation or diversion of underground utilities within a multi-utility corridor
39-51	8D and MUT28	Permanent acquisition required for: Construction of a new public right of way along the verge of the improved North Road Utility works, including the installation or diversion of underground utilities within a multi-utility corridor
39-53	8D and MUT28	Permanent acquisition required for: Construction of a new public right of way along the verge of the improved North Road Utility works, including the installation or diversion of underground utilities within a multi-utility corridor
39-56	8D and MUT28	Permanent acquisition required for: Construction of a new public right of way along the verge of the improved North Road Utility works, including the installation or diversion of underground utilities within a multi-utility corridor
39-58	8D and MU66	Permanent acquisition required for: Construction of a new bridge to carry B186 North Road over the new A122 Lower Thames Crossing, including - improvement works to the existing North Road - construction of a new public right of way along the verge of the improved North Road Utility works, including the installation or diversion of underground utilities within a multi-utility corridor
39-60	8A, 8D, 8R, G9, MU66, MU68, MU69, MUT26, MUT27 and MUT28	Permanent acquisition required for: Construction of the new A122 Lower Thames Crossing, including a three-lane carriageway northbound and two-lane carriageway southbound

Table 1: Permanent Acquisition of Land - by plot number

Land plans plot ref.	DCO Work No(s).	Purpose for which the land is required:
39-60 Cont'd		<p>Construction of a new bridge to carry B186 North Road over the new A122 Lower Thames Crossing, including</p> <ul style="list-style-type: none"> - improvement works to the existing North Road - construction of a new bridge to carry the improved B186 North Road over the new A122 Lower Thames Crossing - construction of a new public right of way along the verge of the improved North Road - construction of a new private means of access for maintenance from the northern side of the North Road bridge to the new A122 Lower Thames Crossing - construction of a new private means of access for maintenance from the southern side of the North Road bridge, along the new A122 Lower Thames Crossing earthworks, to the new bridge <p>Construction of a two new culverts and diversion of the watercourse through the culverts along the northern earthworks for the new A122 Lower Thames Crossing</p> <p>Diversion of existing gas pipeline</p> <p>Utility works, including the installation or diversion of underground utilities within a multi-utility corridor</p>
39-61	8D, MU69 and MUT28	<p>Permanent acquisition required for:</p> <p>Construction of a new bridge to carry B186 North Road over the new A122 Lower Thames Crossing, including</p> <ul style="list-style-type: none"> - improvement works to the existing North Road - construction of a new public right of way along the verge of the improved North Road <p>Utility works, including the installation or diversion of underground utilities within a multi-utility corridor</p>
39-62	8A, 8D, 8Q, 8R, G9, MU68, MU69 and MUT27	<p>Permanent acquisition required for:</p> <p>Construction of the new A122 Lower Thames Crossing, including a three-lane carriageway northbound and two-lane carriageway southbound</p> <p>Construction of a new bridge to carry B186 North Road over the new A122 Lower Thames Crossing, including</p> <ul style="list-style-type: none"> - improvement works to the existing North Road - construction of a new bridge to carry the improved B186 North Road over the new A122 Lower Thames Crossing - construction of a new public right of way along the verge of the improved North Road - construction of a new private means of access for maintenance from the southern side of the North Road bridge to the new A122 Lower Thames Crossing <p>Construction of a new watercourse diversion culvert and diversion of the watercourse through the culvert along the southern earthworks for the new A122 Lower Thames Crossing</p> <p>Construction of a two new culverts and diversion of the watercourse through the culverts along the northern earthworks for the new A122 Lower Thames Crossing</p> <p>Diversion of existing gas pipeline</p> <p>Utility works, including the installation or diversion of underground utilities within a multi-utility corridor</p>

Table 1: Permanent Acquisition of Land - by plot number

Land plans plot ref.	DCO Work No(s).	Purpose for which the land is required:
39-63	8D, MU69 and MUT26	Permanent acquisition required for: Construction of a new bridge to carry B186 North Road over the new A122 Lower Thames Crossing, including - improvement works to the existing North Road - construction of a new public right of way along the verge of the improved North Road Utility works, including the installation or diversion of underground utilities within a multi-utility corridor
39-64	8D, MU68, MU69 and MUT26	Permanent acquisition required for: Construction of a new bridge to carry B186 North Road over the new A122 Lower Thames Crossing, including - improvement works to the existing North Road - construction of a new public right of way along the verge of the improved North Road Utility works, including the installation or diversion of underground utilities within a multi-utility corridor
39-71	8A	Permanent acquisition required for: Construction of the new A122 Lower Thames Crossing, including a three-lane carriageway northbound and two-lane carriageway southbound
39-73	8A and MUT27	Permanent acquisition required for: Construction of the new A122 Lower Thames Crossing, including a three-lane carriageway northbound and two-lane carriageway southbound Utility works, including the installation or diversion of underground utilities within a multi-utility corridor
39-75	8A	Permanent acquisition required for: Construction of the new A122 Lower Thames Crossing, including a three-lane carriageway northbound and two-lane carriageway southbound
39-76	8A	Permanent acquisition required for: Construction of the new A122 Lower Thames Crossing, including a three-lane carriageway northbound and two-lane carriageway southbound
39-79	8A, G8, MU64 and MUT27	Permanent acquisition required for: Construction of the new A122 Lower Thames Crossing, including a three-lane carriageway northbound and two-lane carriageway southbound Diversion of existing gas pipeline Utility works, including the installation or diversion of underground utilities within a multi-utility corridor
40-01	9E	Permanent acquisition required for: Improvements to the existing highway M25 northbound

Table 1: Permanent Acquisition of Land - by plot number

Land plans plot ref.	DCO Work No(s).	Purpose for which the land is required:
40-02	9E	Permanent acquisition required for: Improvements to the existing highway M25 northbound
40-03	9E	Permanent acquisition required for: Improvements to the existing highway M25 northbound and existing highway M25 southbound
40-04	9E	Permanent acquisition required for: Improvements to the existing highway M25 northbound and existing highway M25 southbound
40-05	9E	Permanent acquisition required for: Improvements to the existing highway M25 northbound and existing highway M25 southbound
40-06	9E	Permanent acquisition required for: Improvements to the existing highway M25 northbound and existing highway M25 southbound
40-07	9E	Permanent acquisition required for: Improvements to the existing highway M25 northbound and existing highway M25 southbound
40-08	9E	Permanent acquisition required for: Improvements to the existing highway M25 northbound
40-09	9E	Permanent acquisition required for: Improvements to the existing highway M25 northbound and existing highway M25 southbound
40-10	9E	Permanent acquisition required for: Improvements to the existing highway M25 southbound
40-11	9E	Permanent acquisition required for: Improvements to the existing highway M25 southbound
40-12	9E	Permanent acquisition required for: Improvements to the existing highway M25 southbound
40-13	9E	Permanent acquisition required for: Improvements to the existing highway M25 northbound and existing highway M25 southbound

Table 1: Permanent Acquisition of Land - by plot number

Land plans plot ref.	DCO Work No(s).	Purpose for which the land is required:
40-14	9M	Permanent acquisition required for: Construction of new public right of way from West Road to Pea Lane
40-15	9M	Permanent acquisition required for: Construction of new public right of way from West Road to Pea Lane
40-16	9M	Permanent acquisition required for: Construction of new public right of way from West Road to Pea Lane
40-17	9M	Permanent acquisition required for: Construction of new public right of way from West Road to Pea Lane
40-18	9M	Permanent acquisition required for: Construction of new public right of way from West Road to Pea Lane
40-19	9M	Permanent acquisition required for: Construction of new public right of way from West Road to Pea Lane
40-20	9M	Permanent acquisition required for: Construction of new public right of way from West Road to Pea Lane
40-23	9A, G9 and MU71	Permanent acquisition required for: Construction of the new A122 Lower Thames Crossing northbound to M25 northbound link road, a new section of highway with a three-lane single carriageway Diversion of existing gas pipeline Utility works, including the installation or diversion of underground utilities within a multi-utility corridor
40-24	9M	Permanent acquisition required for: Construction of new public right of way from West Road to Pea Lane
40-25	9M	Permanent acquisition required for: Construction of new public right of way from West Road to Pea Lane
40-26	9M	Permanent acquisition required for: Construction of new public right of way from West Road to Pea Lane

Table 1: Permanent Acquisition of Land - by plot number

Land plans plot ref.	DCO Work No(s).	Purpose for which the land is required:
40-27	9M	Permanent acquisition required for: Construction of new public right of way from West Road to Pea Lane
41-21	8M, MU63 and MUT26	Permanent acquisition required for: Construction of a new public right of way between the new bridge to carry the realigned footpath FP136 and the new bridge to carry the realigned North Road Utility works, including the installation or diversion of underground utilities within a multi-utility corridor
41-22	8M, MU63 and MUT26	Permanent acquisition required for: Construction of a new public right of way between the new bridge to carry the realigned footpath FP136 and the new bridge to carry the realigned North Road Utility works, including the installation or diversion of underground utilities within a multi-utility corridor
42-15	E44, MU73 and MU75	Permanent acquisition required for: Implementation of environmental mitigation works to create a site for protected species Utility works, including the installation or diversion of underground utilities within a multi-utility corridor
42-18	9M	Permanent acquisition required for: Construction of new public right of way from West Road to Pea Lane
42-19	E45, MU77, MUT31 and OSC10	Permanent acquisition required for: Implementation of environmental mitigation works to create a site for protected species, including the construction of a new bat barn structure Utility works, including the installation or diversion of underground utilities within a multi-utility corridor Implementation of new open space at Thames Chase Forest Centre
42-20	9M	Permanent acquisition required for: Construction of new public right of way from West Road to Pea Lane
42-26	9N, E45, MU76, MU77, MUT30, MUT31 and OSC10	Permanent acquisition required for: Realignment of the existing B1421 Ockendon road, including improvement works to the existing B1421 Ockendon Road Implementation of environmental mitigation works to create a site for protected species, including the construction of a new bat barn structure Utility works, including the installation or diversion of underground utilities within a multi-utility corridor

Table 1: Permanent Acquisition of Land - by plot number

Land plans plot ref.	DCO Work No(s).	Purpose for which the land is required:
42-26 Cont'd		Implementation of new open space at Thames Chase Forest Centre
42-27	9N, MU76, MU77, MUT30 and MUT31	Permanent acquisition required for: Realignment of the existing B1421 Ockendon road, including improvement works to the existing B1421 Ockendon Road Utility works, including the installation or diversion of underground utilities within a multi-utility corridor
42-28	9N, MU75, MU76 and MUT30	Permanent acquisition required for: Realignment of the existing B1421 Ockendon road, including improvement works to the existing B1421 Ockendon Road Utility works, including the installation or diversion of underground utilities within a multi-utility corridor
42-29	9A, 9N, MU75, MU76 and MUT30	Permanent acquisition required for: Construction of the new A122 Lower Thames Crossing northbound to M25 northbound link road, a new section of highway with a three-lane single carriageway Realignment of the existing B1421 Ockendon road, including - improvement works to the existing B1421 Ockendon Road - construction of a new bridge to carry the existing B1421 Ockendon Road over the new A122 Lower Thames Crossing northbound Utility works, including the installation or diversion of underground utilities within a multi-utility corridor
42-30	9A, MU73, MU75, MU76 and MUT30	Permanent acquisition required for: Construction of the new A122 Lower Thames Crossing northbound to M25 northbound link road, a new section of highway with a three-lane single carriageway Utility works, including the installation or diversion of underground utilities within a multi-utility corridor
42-31	9N, E45, MU77 and MUT31	Permanent acquisition required for: Realignment of the existing B1421 Ockendon road, including improvement works to the existing B1421 Ockendon Road Implementation of environmental mitigation works to create a site for protected species, including the construction of a new bat barn structure Utility works, including the installation or diversion of underground utilities within a multi-utility corridor
42-32	9A and MU77	Permanent acquisition required for: Construction of the new A122 Lower Thames Crossing northbound to M25 northbound link road, a new section of highway with a three-lane single carriageway Utility works, including the installation or diversion of underground utilities within a multi-utility corridor

Table 1: Permanent Acquisition of Land - by plot number

Land plans plot ref.	DCO Work No(s).	Purpose for which the land is required:
42-33	9N, E45, MU77 and OSC10	Permanent acquisition required for: Realignment of the existing B1421 Ockendon road, including improvement works to the existing B1421 Ockendon Road Implementation of environmental mitigation works to create a site for protected species, including the construction of a new bat barn structure Utility works, including the installation or diversion of underground utilities within a multi-utility corridor Implementation of new open space at Thames Chase Forest Centre
42-35	9E	Permanent acquisition required for: Improvements to the existing highway M25 northbound and existing highway M25 southbound
42-36	9A, 9N and MU76	Permanent acquisition required for: Construction of the new A122 Lower Thames Crossing northbound to M25 northbound link road, a new section of highway with a three-lane single carriageway Realignment of the existing B1421 Ockendon road, including - improvement works to the existing B1421 Ockendon Road - construction of a new bridge to carry the existing B1421 Ockendon Road over the new A122 Lower Thames Crossing northbound Utility works, including the installation or diversion of underground utilities within a multi-utility corridor
42-37	9E, 9M and MU72	Permanent acquisition required for: Improvements to the existing highway M25 northbound and existing highway M25 southbound Construction of new public right of way from West Road to Pea Lane Utility works, including the installation or diversion of underground utilities within a multi-utility corridor
42-38	9A	Permanent acquisition required for: Construction of the new A122 Lower Thames Crossing northbound to M25 northbound link road, a new section of highway with a three-lane single carriageway
42-39	9E and 9M	Permanent acquisition required for: Improvements to the existing highway M25 northbound and existing highway M25 southbound Construction of new public right of way from West Road to Pea Lane
42-40	9A	Permanent acquisition required for: Construction of the new A122 Lower Thames Crossing northbound to M25 northbound link road, a new section of highway with a three-lane single carriageway

Table 1: Permanent Acquisition of Land - by plot number

Land plans plot ref.	DCO Work No(s).	Purpose for which the land is required:
42-41	9N and MU76	Permanent acquisition required for: Realignment of the existing B1421 Ockendon road, including improvement works to the existing B1421 Ockendon Road Utility works, including the installation or diversion of underground utilities within a multi-utility corridor
42-42	9N and MU76	Permanent acquisition required for: Realignment of the existing B1421 Ockendon road, including improvement works to the existing B1421 Ockendon Road Utility works, including the installation or diversion of underground utilities within a multi-utility corridor
42-43	9A and MUT30	Permanent acquisition required for: Construction of the new A122 Lower Thames Crossing northbound to M25 northbound link road, a new section of highway with a three-lane single carriageway Utility works, including the installation or diversion of underground utilities within a multi-utility corridor
42-44	9N and MU76	Permanent acquisition required for: Realignment of the existing B1421 Ockendon road, including improvement works to the existing B1421 Ockendon Road Utility works, including the installation or diversion of underground utilities within a multi-utility corridor
42-45	9A	Permanent acquisition required for: Construction of the new A122 Lower Thames Crossing northbound to M25 northbound link road, a new section of highway with a three-lane single carriageway
42-46	9A	Permanent acquisition required for: Construction of the new A122 Lower Thames Crossing northbound to M25 northbound link road, a new section of highway with a three-lane single carriageway
42-47	9A, MU73 and MUT30	Permanent acquisition required for: Construction of the new A122 Lower Thames Crossing northbound to M25 northbound link road, a new section of highway with a three-lane single carriageway Utility works, including the installation or diversion of underground utilities within a multi-utility corridor
42-48	9N and MU76	Permanent acquisition required for: Realignment of the existing B1421 Ockendon road, including improvement works to the existing B1421 Ockendon Road Utility works, including the installation or diversion of underground utilities within a multi-utility corridor
42-49	9A and MU76	Permanent acquisition required for: Construction of the new A122 Lower Thames Crossing northbound to M25 northbound link road, a new section of highway with a three-lane single carriageway

Table 1: Permanent Acquisition of Land - by plot number

Land plans plot ref.	DCO Work No(s).	Purpose for which the land is required:
42-49 Cont'd		Utility works, including the installation or diversion of underground utilities within a multi-utility corridor
42-50	9N and MU76	Permanent acquisition required for: Realignment of the existing B1421 Ockendon road, including improvement works to the existing B1421 Ockendon Road Utility works, including the installation or diversion of underground utilities within a multi-utility corridor
42-51	9E and 9M	Permanent acquisition required for: Improvements to the existing highway M25 southbound Construction of a new public right of way over the new A122 Lower Thames Crossing, including - construction of new public right of way from West Road to Pea Lane - construction of a new public right of way over the new A122 Lower Thames Crossing Construction of new public right of way from West Road to Pea Lane
42-52	9A and MU76	Permanent acquisition required for: Construction of the new A122 Lower Thames Crossing northbound to M25 northbound link road, a new section of highway with a three-lane single carriageway Utility works, including the installation or diversion of underground utilities within a multi-utility corridor
42-53	9N and MU76	Permanent acquisition required for: Realignment of the existing B1421 Ockendon road, including improvement works to the existing B1421 Ockendon Road Utility works, including the installation or diversion of underground utilities within a multi-utility corridor
42-54	9A and MUT30	Permanent acquisition required for: Construction of the new A122 Lower Thames Crossing northbound to M25 northbound link road, a new section of highway with a three-lane single carriageway Utility works, including the installation or diversion of underground utilities within a multi-utility corridor
42-55	9E	Permanent acquisition required for: Improvements to the existing highway M25 northbound
42-56	9A, MU73 and MUT30	Permanent acquisition required for: Construction of the new A122 Lower Thames Crossing northbound to M25 northbound link road, a new section of highway with a three-lane single carriageway Utility works, including the installation or diversion of underground utilities within a multi-utility corridor

Table 1: Permanent Acquisition of Land - by plot number

Land plans plot ref.	DCO Work No(s).	Purpose for which the land is required:
42-57	9E	Permanent acquisition required for: Improvements to the existing highway M25 northbound
42-58	9N and MU76	Permanent acquisition required for: Realignment of the existing B1421 Ockendon road, including improvement works to the existing B1421 Ockendon Road Utility works, including the installation or diversion of underground utilities within a multi-utility corridor
42-59	9A	Permanent acquisition required for: Construction of the new A122 Lower Thames Crossing northbound to M25 northbound link road, a new section of highway with a three-lane single carriageway
42-60	9N and MU76	Permanent acquisition required for: Realignment of the existing B1421 Ockendon road, including improvement works to the existing B1421 Ockendon Road Utility works, including the installation or diversion of underground utilities within a multi-utility corridor
42-61	9N and MU76	Permanent acquisition required for: Realignment of the existing B1421 Ockendon road, including improvement works to the existing B1421 Ockendon Road Utility works, including the installation or diversion of underground utilities within a multi-utility corridor
42-62	9A and MUT30	Permanent acquisition required for: Construction of the new A122 Lower Thames Crossing northbound to M25 northbound link road, a new section of highway with a three-lane single carriageway Utility works, including the installation or diversion of underground utilities within a multi-utility corridor
42-63	9A and MUT30	Permanent acquisition required for: Construction of the new A122 Lower Thames Crossing northbound to M25 northbound link road, a new section of highway with a three-lane single carriageway Utility works, including the installation or diversion of underground utilities within a multi-utility corridor
42-64	9A, MU73 and MUT30	Permanent acquisition required for: Construction of the new A122 Lower Thames Crossing northbound to M25 northbound link road, a new section of highway with a three-lane single carriageway Utility works, including the installation or diversion of underground utilities within a multi-utility corridor
42-65	9N and MU76	Permanent acquisition required for: Realignment of the existing B1421 Ockendon road, including improvement works to the existing B1421 Ockendon Road

Table 1: Permanent Acquisition of Land - by plot number

Land plans plot ref.	DCO Work No(s).	Purpose for which the land is required:
42-65 Cont'd		Utility works, including the installation or diversion of underground utilities within a multi-utility corridor
42-66	9A, MU73 and MUT30	Permanent acquisition required for: Construction of the new A122 Lower Thames Crossing northbound to M25 northbound link road, a new section of highway with a three-lane single carriageway Utility works, including the installation or diversion of underground utilities within a multi-utility corridor
42-67	9E	Permanent acquisition required for: Improvements to the existing highway M25 southbound
42-68	9N, MU76 and MUT30	Permanent acquisition required for: Realignment of the existing B1421 Ockendon road, including improvement works to the existing B1421 Ockendon Road Utility works, including the installation or diversion of underground utilities within a multi-utility corridor
42-69	9N, MU76 and MUT30	Permanent acquisition required for: Realignment of the existing B1421 Ockendon road, including improvement works to the existing B1421 Ockendon Road Utility works, including the installation or diversion of underground utilities within a multi-utility corridor
42-70	9A	Permanent acquisition required for: Construction of the new A122 Lower Thames Crossing northbound to M25 northbound link road, a new section of highway with a three-lane single carriageway
42-71	9N and MUT30	Permanent acquisition required for: Realignment of the existing B1421 Ockendon road, including improvement works to the existing B1421 Ockendon Road Utility works, including the installation or diversion of underground utilities within a multi-utility corridor
42-72	9E	Permanent acquisition required for: Improvements to the existing highway M25 northbound and existing highway M25 southbound
42-73	9Q	Permanent acquisition required for: Construction of a new drainage attenuation pond with associated drainage facilities, and a private means of access to the drainage attenuation pond
42-74	9A	Permanent acquisition required for: Construction of the new A122 Lower Thames Crossing northbound to M25 northbound link road, a new section of highway with a three-lane single carriageway

Table 1: Permanent Acquisition of Land - by plot number

Land plans plot ref.	DCO Work No(s).	Purpose for which the land is required:
42-76	9A	Permanent acquisition required for: Construction of the new A122 Lower Thames Crossing northbound to M25 northbound link road, a new section of highway with a three-lane single carriageway
42-77	9N and MUT30	Permanent acquisition required for: Realignment of the existing B1421 Ockendon road, including improvement works to the existing B1421 Ockendon Road Utility works, including the installation or diversion of underground utilities within a multi-utility corridor
42-78	9E	Permanent acquisition required for: Improvements to the existing highway M25 northbound and existing highway M25 southbound
42-79	9A and 9E	Permanent acquisition required for: Construction of the new A122 Lower Thames Crossing northbound to M25 northbound link road, including - construction of new A122 Lower Thames Crossing link road with a three-lane single carriageway - construction of new underbridge to carry the new link road under an improved section of the M25 Improvements to the existing highway M25 northbound and existing highway M25 southbound
42-80	9A	Permanent acquisition required for: Construction of the new A122 Lower Thames Crossing northbound to M25 northbound link road, a new section of highway with a three-lane single carriageway
42-81	9A and 9E	Permanent acquisition required for: Construction of the new A122 Lower Thames Crossing northbound to M25 northbound link road, including - construction of new A122 Lower Thames Crossing link road with a three-lane single carriageway - construction of new underbridge to carry the new link road under an improved section of the M25 Improvements to the existing highway M25 northbound and existing highway M25 southbound
42-82	9E	Permanent acquisition required for: Improvements to the existing highway M25 northbound and existing highway M25 southbound
42-83	9A	Permanent acquisition required for: Construction of the new A122 Lower Thames Crossing northbound to M25 northbound link road, a new section of highway with a three-lane single carriageway
42-84	9A	Permanent acquisition required for: Construction of the new A122 Lower Thames Crossing northbound to M25 northbound link road, a new section of highway with a three-lane single carriageway

Table 1: Permanent Acquisition of Land - by plot number

Land plans plot ref.	DCO Work No(s).	Purpose for which the land is required:
42-85	9A, 9B, 9E and MU73	Permanent acquisition required for: Construction of the new A122 Lower Thames Crossing northbound to M25 northbound link road, a new section of highway with a three-lane single carriageway Construction of new A122 Lower Thames Crossing link road to the M25 southbound, a two-lane carriageway Improvements to the existing highway M25 northbound and existing highway M25 southbound Utility works, including the installation or diversion of underground utilities within a multi-utility corridor
42-86	9M	Permanent acquisition required for: Construction of a new public right of way over the new A122 Lower Thames Crossing, including - construction of new public right of way from West Road to Pea Lane - construction of a new public right of way over the new A122 Lower Thames Crossing Construction of new public right of way from West Road to Pea Lane
42-87	9M	Permanent acquisition required for: Construction of a new public right of way over the new A122 Lower Thames Crossing, including - construction of new public right of way from West Road to Pea Lane - construction of a new public right of way over the new A122 Lower Thames Crossing - construction of a new bridge to carry the new public right of way over the existing Upminster and Grays Branch railway line
42-88	9B, 9E, 9N, MU73 and MUT30	Permanent acquisition required for: Construction of new A122 Lower Thames Crossing link road to the M25 southbound, a two-lane carriageway Improvements to the existing highway M25 northbound and existing highway M25 southbound Realignment of the existing B1421 Ockendon road, including - improvement works to the existing B1421 Ockendon Road - construction of a new bridge to carry the existing B1421 Ockendon Road over the new A122 Lower Thames Crossing northbound - construction of a new public right of way along the edge of the embankment associated with the new A122 Lower Thames Crossing southbound link road to M25 southbound Utility works, including the installation or diversion of underground utilities within a multi-utility corridor
42-89	9Q	Permanent acquisition required for: Construction of a new drainage attenuation pond with associated drainage facilities, and a private means of access to the drainage attenuation pond
42-90	9B, 9D, 9E and 9Q	Permanent acquisition required for: Construction of new A122 Lower Thames Crossing link road to the M25 southbound, a two-lane carriageway

Table 1: Permanent Acquisition of Land - by plot number

Land plans plot ref.	DCO Work No(s).	Purpose for which the land is required:
42-90 Cont'd		Construction of a new two-lane link road from the M25 northbound carriageway to M25 junction 29 link road Improvements to the existing highway M25 northbound and existing highway M25 southbound Construction of a new drainage attenuation pond with associated drainage facilities, and a private means of access to the drainage attenuation pond
42-91	9Q	Permanent acquisition required for: Construction of a new drainage attenuation pond with associated drainage facilities, and a private means of access to the drainage attenuation pond
42-92	9Q	Permanent acquisition required for: Construction of a new drainage attenuation pond with associated drainage facilities, and a private means of access to the drainage attenuation pond
42-93	9Q	Permanent acquisition required for: Construction of a new drainage attenuation pond with associated drainage facilities, and a private means of access to the drainage attenuation pond
42-94	9Q	Permanent acquisition required for: Construction of a new drainage attenuation pond with associated drainage facilities, and a private means of access to the drainage attenuation pond
42-95	9E	Permanent acquisition required for: Improvements to the existing highway M25 southbound
42-96	9Q	Permanent acquisition required for: Construction of a new drainage attenuation pond with associated drainage facilities, and a private means of access to the drainage attenuation pond
42-97	9E, 9N and 9Q	Permanent acquisition required for: Improvements to the existing highway M25 northbound Realignment of the existing B1421 Ockendon road, including - improvement works to the existing B1421 Ockendon Road - construction of a new bridge to carry the existing B1421 Ockendon Road over the new A122 Lower Thames Crossing northbound Construction of a new drainage attenuation pond with associated drainage facilities, and a private means of access to the drainage attenuation pond
42-98	9B, 9E, 9N, MU76 and MUT30	Permanent acquisition required for: Construction of new A122 Lower Thames Crossing link road to the M25 southbound, a two-lane carriageway Improvements to the existing highway M25 northbound and existing highway M25 southbound

Table 1: Permanent Acquisition of Land - by plot number

Land plans plot ref.	DCO Work No(s).	Purpose for which the land is required:
42-98 Cont'd		Realignment of the existing B1421 Ockendon road, including - improvement works to the existing B1421 Ockendon Road - construction of a new bridge to carry the existing B1421 Ockendon Road over the new A122 Lower Thames Crossing northbound Utility works, including the installation or diversion of underground utilities within a multi-utility corridor
42-100	9B, 9E, 9N and 9Q	Permanent acquisition required for: Construction of new A122 Lower Thames Crossing link road to the M25 southbound, a two-lane carriageway Improvements to the existing highway M25 northbound and existing highway M25 southbound Realignment of the existing B1421 Ockendon road, including - improvement works to the existing B1421 Ockendon Road - construction of a new bridge to carry the existing B1421 Ockendon Road over the new A122 Lower Thames Crossing northbound Construction of a new drainage attenuation pond with associated drainage facilities, and a private means of access to the drainage attenuation pond
42-101	9A	Permanent acquisition required for: Construction of the new A122 Lower Thames Crossing northbound to M25 northbound link road, a new section of highway with a three-lane single carriageway
42-102	9A	Permanent acquisition required for: Construction of the new A122 Lower Thames Crossing northbound to M25 northbound link road, a new section of highway with a three-lane single carriageway
42-103	9A	Permanent acquisition required for: Construction of the new A122 Lower Thames Crossing northbound to M25 northbound link road, a new section of highway with a three-lane single carriageway
42-104	8D, 9A, 9B, 9M, 9W, CA14 and MU71	Permanent acquisition required for: Construction of a new private means of access for maintenance from the southern side of the North Road bridge, along the new A122 Lower Thames Crossing earthworks, to the new bridge Construction of the new A122 Lower Thames Crossing northbound to M25 northbound link road, a new section of highway with a three-lane single carriageway Construction of new A122 Lower Thames Crossing link road to the M25 southbound, a two-lane carriageway Construction of a new public right of way over the new A122 Lower Thames Crossing, including - construction of a new public right of way over the new A122 Lower Thames Crossing - construction of a new bridge to carry the new public right of way over the new A122 Lower Thames Crossing northbound and southbound carriageways - construction of a new bridge to carry the new public right of way over the existing Upminster and Grays Branch railway line - construction of a new private means of access to culvert

Table 1: Permanent Acquisition of Land - by plot number

Land plans plot ref.	DCO Work No(s).	Purpose for which the land is required:
42-104 Cont'd		Construction of a watercourse diversion in pipe, including - construction of a new culvert and diversion of the watercourse through the culvert - construction of a new pipe on both sides of the new A122 Lower Thames Crossing, and diversion of the watercourse through the pipe Temporary construction compound at surface for facilitating main works Utility works, including the installation or diversion of underground utilities within a multi-utility corridor
42-105	9E	Permanent acquisition required for: Improvements to the existing highway M25 southbound
42-106	9E	Permanent acquisition required for: Improvements to the existing highway M25 southbound
42-107	9B, 9E, 9N and MU76	Permanent acquisition required for: Construction of new A122 Lower Thames Crossing link road to the M25 southbound, a two-lane carriageway Improvements to the existing highway M25 northbound and existing highway M25 southbound Realignment of the existing B1421 Ockendon road, including - improvement works to the existing B1421 Ockendon Road - construction of a new bridge to carry the existing B1421 Ockendon Road over the new A122 Lower Thames Crossing northbound Utility works, including the installation or diversion of underground utilities within a multi-utility corridor
42-108	9B	Permanent acquisition required for: Construction of new A122 Lower Thames Crossing link road to the M25 southbound, a two-lane carriageway
42-109	9B	Permanent acquisition required for: Construction of new A122 Lower Thames Crossing link road to the M25 southbound, a two-lane carriageway
42-110	9B	Permanent acquisition required for: Construction of new A122 Lower Thames Crossing link road to the M25 southbound, a two-lane carriageway
42-111	9B, 9N, MU73, MU74 and MU76	Permanent acquisition required for: Construction of new A122 Lower Thames Crossing link road to the M25 southbound, a two-lane carriageway

Table 1: Permanent Acquisition of Land - by plot number

Land plans plot ref.	DCO Work No(s).	Purpose for which the land is required:
42-111 Cont'd		Realignment of the existing B1421 Ockendon road, including - improvement works to the existing B1421 Ockendon Road - construction of a new public right of way along the edge of the embankment associated with the new A122 Lower Thames Crossing southbound link road to M25 southbound Utility works, including the installation or diversion of underground utilities within a multi-utility corridor
42-112	9B, 9E, 9N and MU76	Permanent acquisition required for: Construction of new A122 Lower Thames Crossing link road to the M25 southbound, a two-lane carriageway Improvements to the existing highway M25 southbound Realignment of the existing B1421 Ockendon road, including - improvement works to the existing B1421 Ockendon Road - construction of a new bridge to carry the existing B1421 Ockendon Road over the new A122 Lower Thames Crossing northbound Utility works, including the installation or diversion of underground utilities within a multi-utility corridor
42-113	9B	Permanent acquisition required for: Construction of new A122 Lower Thames Crossing link road to the M25 southbound, a two-lane carriageway
42-114	9N and MU76	Permanent acquisition required for: Realignment of the existing B1421 Ockendon road, including improvement works to the existing B1421 Ockendon Road Utility works, including the installation or diversion of underground utilities within a multi-utility corridor
42-117	9N, MU74 and MU76	Permanent acquisition required for: Realignment of the existing B1421 Ockendon road, including improvement works to the existing B1421 Ockendon Road Utility works, including the installation or diversion of underground utilities within a multi-utility corridor
42-118	9N, MU74 and MU76	Permanent acquisition required for: Realignment of the existing B1421 Ockendon road, including improvement works to the existing B1421 Ockendon Road Utility works, including the installation or diversion of underground utilities within a multi-utility corridor
42-119	9N and MU76	Permanent acquisition required for: Realignment of the existing B1421 Ockendon road, including improvement works to the existing B1421 Ockendon Road Utility works, including the installation or diversion of underground utilities within a multi-utility corridor

Table 1: Permanent Acquisition of Land - by plot number

Land plans plot ref.	DCO Work No(s).	Purpose for which the land is required:
42-120	9N and MU76	Permanent acquisition required for: Realignment of the existing B1421 Ockendon road, including improvement works to the existing B1421 Ockendon Road Utility works, including the installation or diversion of underground utilities within a multi-utility corridor
42-121	9B	Permanent acquisition required for: Construction of new A122 Lower Thames Crossing link road to the M25 southbound, a two-lane carriageway
42-122	9N, MU74 and MU76	Permanent acquisition required for: Realignment of the existing B1421 Ockendon road, including improvement works to the existing B1421 Ockendon Road Utility works, including the installation or diversion of underground utilities within a multi-utility corridor
42-123	9M	Permanent acquisition required for: Construction of a new public right of way over the new A122 Lower Thames Crossing, including - construction of a new public right of way over the new A122 Lower Thames Crossing - construction of a new bridge to carry the new public right of way over the new A122 Lower Thames Crossing northbound and southbound carriageways - construction of a new bridge to carry the new public right of way over the existing Upminster and Grays Branch railway line
42-125	9N and MU76	Permanent acquisition required for: Realignment of the existing B1421 Ockendon road, including improvement works to the existing B1421 Ockendon Road Utility works, including the installation or diversion of underground utilities within a multi-utility corridor
42-126	9N and MU76	Permanent acquisition required for: Realignment of the existing B1421 Ockendon road, including improvement works to the existing B1421 Ockendon Road Utility works, including the installation or diversion of underground utilities within a multi-utility corridor
42-129	9N and MU76	Permanent acquisition required for: Realignment of the existing B1421 Ockendon road, including improvement works to the existing B1421 Ockendon Road Utility works, including the installation or diversion of underground utilities within a multi-utility corridor
42-130	9N and MU76	Permanent acquisition required for: Realignment of the existing B1421 Ockendon road, including improvement works to the existing B1421 Ockendon Road Utility works, including the installation or diversion of underground utilities within a multi-utility corridor

Table 1: Permanent Acquisition of Land - by plot number

Land plans plot ref.	DCO Work No(s).	Purpose for which the land is required:
43-04	CA15A, E45, MU72, MU77, MUT31, OH8 and OSC10	<p>Permanent acquisition required for:</p> <p>Temporary construction compound at surface for facilitating main works</p> <p>Implementation of environmental mitigation works to create a site for protected species, including the construction of a new bat barn structure</p> <p>Utility works, including the installation or diversion of underground utilities within a multi-utility corridor</p> <p>Overhead lines diversion works, including the removal of existing overhead lines and pylons, construction of new overhead lines and pylons and works to existing overhead lines and pylons</p> <p>Implementation of new open space at Thames Chase Forest Centre</p>
43-06	9A, 9C and 9Q	<p>Permanent acquisition required for:</p> <p>Construction of the new A122 Lower Thames Crossing northbound to M25 northbound link road, a new section of highway with a three-lane single carriageway</p> <p>Construction of new A122 Lower Thames Crossing one-lane link road between the new A122 Lower Thames Crossing northbound link road and M25 northbound to M25 junction 29 link road</p> <p>Construction of a new drainage attenuation pond with associated drainage facilities, and a private means of access to the drainage attenuation pond</p>
43-08	9A, 9C, 9D, 9O, MU72, MU78 and OH8	<p>Permanent acquisition required for:</p> <p>Construction of the new A122 Lower Thames Crossing northbound to M25 northbound link road, including</p> <ul style="list-style-type: none"> - construction of new A122 Lower Thames Crossing link road with a three-lane single carriageway northbound - construction of new underbridge to carry the new link road under an existing link road between M25 northbound and M25 junction 29 <p>Construction of new A122 Lower Thames Crossing one-lane link road between the new A122 Lower Thames Crossing northbound link road and M25 northbound to M25 junction 29 link road</p> <p>Construction of a new two-lane link road from the M25 northbound carriageway to M25 junction 29 link road</p> <p>Construction of new public right of way over the new A122 Lower Thames Crossing and across Thames Chase Forest, including</p> <ul style="list-style-type: none"> - construction of a new bridge to carry the public right of way from FP232 to FP230 over the new A122 Lower Thames Crossing, the improved section of the M25 and A122 Lower Thames Crossing link roads - construction of a new public right of way and permissive path over the new A122 Lower Thames Crossing - construction of a new public right of way and new permissive path from the new bridge to the existing FP230 <p>Utility works, including the installation or diversion of underground utilities within a multi-utility corridor</p> <p>Overhead lines diversion works, including the removal of existing overhead lines and pylons, construction of new overhead lines and pylons and works to existing overhead lines and pylons</p>

Table 1: Permanent Acquisition of Land - by plot number

Land plans plot ref.	DCO Work No(s).	Purpose for which the land is required:
43-11	9B, 9D, 9E and 9Q	Permanent acquisition required for: Construction of new A122 Lower Thames Crossing link road to the M25 southbound, a two-lane carriageway Construction of a new two-lane link road from the M25 northbound carriageway to M25 junction 29 link road Improvements to the existing highway M25 northbound and existing highway M25 southbound Construction of a new drainage attenuation pond with associated drainage facilities, and a private means of access to the drainage attenuation pond
43-12	9B, 9D, 9E and 9Q	Permanent acquisition required for: Construction of new A122 Lower Thames Crossing link road to the M25 southbound, a two-lane carriageway Construction of a new two-lane link road from the M25 northbound carriageway to M25 junction 29 link road Improvements to the existing highway M25 northbound and existing highway M25 southbound Construction of a new drainage attenuation pond with associated drainage facilities, and a private means of access to the drainage attenuation pond
43-13	9O and MU78	Permanent acquisition required for: Construction of a new public right of way and permissive path over the new A122 Lower Thames Crossing, and new bridge to carry the public right of way over the new A122 Lower Thames Crossing, the improved section of the M25 and A122 Lower Thames Crossing link roads Utility works, including the installation or diversion of underground utilities within a multi-utility corridor
43-14	9A, 9D, 9E, 9O, MU78 and OH8	Permanent acquisition required for: Construction of the new A122 Lower Thames Crossing northbound to M25 northbound link road, a new section of highway with a three-lane single carriageway Construction of a new two-lane link road from the M25 northbound carriageway to M25 junction 29 link road Improvements to the existing highway M25 northbound and existing highway M25 southbound Construction of a new public right of way and permissive path over the new A122 Lower Thames Crossing, and new bridge to carry the public right of way over the new A122 Lower Thames Crossing, the improved section of the M25 and A122 Lower Thames Crossing link roads Utility works, including the installation or diversion of underground utilities within a multi-utility corridor Overhead lines diversion works, including the removal of existing overhead lines and pylons, construction of new overhead lines and pylons and works to existing overhead lines and pylons
43-15	9B and 9E	Permanent acquisition required for: Construction of new A122 Lower Thames Crossing link road to the M25 southbound, a two-lane carriageway Improvements to the existing highway M25 southbound

Table 1: Permanent Acquisition of Land - by plot number

Land plans plot ref.	DCO Work No(s).	Purpose for which the land is required:
43-16	9B and 9E	Permanent acquisition required for: Construction of new A122 Lower Thames Crossing link road to the M25 southbound, a two-lane carriageway Improvements to the existing highway M25 southbound
43-17	9B	Permanent acquisition required for: Construction of new A122 Lower Thames Crossing link road to the M25 southbound, a two-lane carriageway
43-20	9B	Permanent acquisition required for: Construction of new A122 Lower Thames Crossing link road to the M25 southbound, a two-lane carriageway
43-21	9A and OH8	Permanent acquisition required for: Construction of the new A122 Lower Thames Crossing northbound to M25 northbound link road, a new section of highway with a three-lane single carriageway Overhead lines diversion works, including the removal of existing overhead lines and pylons, construction of new overhead lines and pylons and works to existing overhead lines and pylons
43-22	9O, MU72, MU78 and OH8	Permanent acquisition required for: Construction of a new permissive path from Thames Chase Forest, and a new private means of access from Thames Chase Forest to the new culvert Utility works, including the installation or diversion of underground utilities within a multi-utility corridor Overhead lines diversion works, including the removal of existing overhead lines and pylons, construction of new overhead lines and pylons and works to existing overhead lines and pylons
43-23	9C, 9D, 9O, MU72 and OH8	Permanent acquisition required for: Construction of new A122 Lower Thames Crossing one-lane link road between the new A122 Lower Thames Crossing northbound link road and M25 northbound to M25 junction 29 link road Construction of a new two-lane link road from the M25 northbound carriageway to M25 junction 29 link road Construction of a new permissive path from Thames Chase Forest, and a new private means of access from Thames Chase Forest to the new culvert Utility works, including the installation or diversion of underground utilities within a multi-utility corridor Overhead lines diversion works, including the removal of existing overhead lines and pylons, construction of new overhead lines and pylons and works to existing overhead lines and pylons
43-24	9O, MU72 and OH8	Permanent acquisition required for: Construction of a new permissive path over the new A122 Lower Thames Crossing and the improved section of the M25 Junction

Table 1: Permanent Acquisition of Land - by plot number

Land plans plot ref.	DCO Work No(s).	Purpose for which the land is required:
43-24 Cont'd		Utility works, including the installation or diversion of underground utilities within a multi-utility corridor Overhead lines diversion works, including the removal of existing overhead lines and pylons, construction of new overhead lines and pylons and works to existing overhead lines and pylons
43-25	9O, 9R, MU78 and OH8	Permanent acquisition required for: Construction of a new public right of way and permissive path over the new A122 Lower Thames Crossing Modification to an existing drainage attenuation pond with associated drainage facilities, and construction of a private means of access to the drainage attenuation pond Utility works, including the installation or diversion of underground utilities within a multi-utility corridor Overhead lines diversion works, including the removal of existing overhead lines and pylons, construction of new overhead lines and pylons and works to existing overhead lines and pylons
43-26	9A and OH8	Permanent acquisition required for: Construction of the new A122 Lower Thames Crossing northbound to M25 northbound link road, a new section of highway with a three-lane single carriageway Overhead lines diversion works, including the removal of existing overhead lines and pylons, construction of new overhead lines and pylons and works to existing overhead lines and pylons
43-29	9A	Permanent acquisition required for: Construction of the new A122 Lower Thames Crossing northbound to M25 northbound link road, a new section of highway with a three-lane single carriageway
43-30	9A, 9E and OH8	Permanent acquisition required for: Construction of the new A122 Lower Thames Crossing northbound to M25 northbound link road, a new section of highway with a three-lane single carriageway Improvements to the existing highway M25 northbound and existing highway M25 southbound Overhead lines diversion works, including the removal of existing overhead lines and pylons, construction of new overhead lines and pylons and works to existing overhead lines and pylons
43-31	9A	Permanent acquisition required for: Construction of the new A122 Lower Thames Crossing northbound to M25 northbound link road, a new section of highway with a three-lane single carriageway
43-32	9D and OH8	Permanent acquisition required for: Construction of a new two-lane link road from the M25 northbound carriageway to M25 junction 29 link road

Table 1: Permanent Acquisition of Land - by plot number

Land plans plot ref.	DCO Work No(s).	Purpose for which the land is required:
43-32 Cont'd		Overhead lines diversion works, including the removal of existing overhead lines and pylons, construction of new overhead lines and pylons and works to existing overhead lines and pylons
43-33	9E and OH8	Permanent acquisition required for: Improvements to the existing highway M25 southbound Overhead lines diversion works, including the removal of existing overhead lines and pylons, construction of new overhead lines and pylons and works to existing overhead lines and pylons
43-34	9E, 9R and OH8	Permanent acquisition required for: Improvements to the existing highway M25 southbound Modification to an existing drainage attenuation pond with associated drainage facilities, and construction of a private means of access to the drainage attenuation pond Overhead lines diversion works, including the removal of existing overhead lines and pylons, construction of new overhead lines and pylons and works to existing overhead lines and pylons
43-36	9E and OH8	Permanent acquisition required for: Improvements to the existing highway M25 southbound Overhead lines diversion works, including the removal of existing overhead lines and pylons, construction of new overhead lines and pylons and works to existing overhead lines and pylons
43-37	9E	Permanent acquisition required for: Improvements to the existing highway M25 southbound
43-38	9E	Permanent acquisition required for: Improvements to the existing highway M25 southbound
43-39	9R	Permanent acquisition required for: Modification to an existing drainage attenuation pond with associated drainage facilities, and construction of a private means of access to the drainage attenuation pond
43-42	9O	Permanent acquisition required for: Construction of a new permissive path along the existing FP230

Table 1: Permanent Acquisition of Land - by plot number

Land plans plot ref.	DCO Work No(s).	Purpose for which the land is required:
43-44	90	Permanent acquisition required for: Construction of a new permissive path along the existing FP230
43-48	90	Permanent acquisition required for: Construction of a new permissive path along the existing FP230
43-50	90	Permanent acquisition required for: Construction of a new permissive path along the existing FP230
43-51	90	Permanent acquisition required for: Construction of a new permissive path along the existing FP230
43-52	90	Permanent acquisition required for: Construction of a new public right of way from Clay Tye road to the existing footpath FP230
44-12	9D, 9O and MU72	Permanent acquisition required for: Construction of a new two-lane link road from the M25 northbound carriageway to M25 junction 29 link road Construction of a new permissive path to the new culvert, and a new private means of access from Thames Chase Forest to the new culvert Utility works, including the installation or diversion of underground utilities within a multi-utility corridor
44-15	FCA6	Permanent acquisition required for: Construction of a new flood compensation area
44-18	9D, 9P and MU86	Permanent acquisition required for: Improvement of an existing link road between M25 northbound and M25 junction 29, including - construction of a new two-lane link road from the M25 northbound carriageway to M25 junction 29 link road - construction of a new bridge to carry the link road over the Shoeburyness railway line - construction of a new private means of access between the new public right of way and the existing M25 junction 29 roundabout Construction of a new public right of way between the existing footpath FP176 and Warley Street Utility works, including the installation or diversion of underground utilities within a multi-utility corridor
44-19	E48, FCA6, MU72, MU79, MU80, MU82 and OSC11	Permanent acquisition required for: Implementation of environmental mitigation works to create a site for protected species, including the construction of new ecological ponds

Table 1: Permanent Acquisition of Land - by plot number

Land plans plot ref.	DCO Work No(s).	Purpose for which the land is required:
44-19 Cont'd		Construction of a new flood compensation area Utility works, including the installation or diversion of underground utilities within a multi-utility corridor Implementation of new open space at Thames Chase Forest Centre
44-21	9D, 9T, MU79, MU82 and MU83	Permanent acquisition required for: Construction of a new two-lane link road from the M25 northbound carriageway to M25 junction 29 link road Construction of a new drainage attenuation pond with associated drainage facilities, and a private means of access to the drainage attenuation pond Utility works, including the installation or diversion of underground utilities within a multi-utility corridor
44-23	9D	Permanent acquisition required for: Construction of a new two-lane link road from the M25 northbound carriageway to M25 junction 29 link road
44-24	9D and MU86	Permanent acquisition required for: Improvement of an existing link road between M25 northbound and M25 junction 29, including - construction of a new two-lane link road from the M25 northbound carriageway to M25 junction 29 link road - construction of a new bridge to carry the link road over the Shoeburyness railway line - construction of a new private means of access between the new public right of way and the existing M25 junction 29 roundabout Utility works, including the installation or diversion of underground utilities within a multi-utility corridor
44-25	9D	Permanent acquisition required for: Construction of a new two-lane link road from the M25 northbound carriageway to M25 junction 29 link road
44-26	9E	Permanent acquisition required for: Improvements to the existing highway M25 northbound and existing highway M25 southbound
44-27	9D and 9X	Permanent acquisition required for: Construction of a new two-lane link road from the M25 northbound carriageway to M25 junction 29 link road Construction of a new watercourse diversion culvert and diversion of the watercourse through the culvert.
44-28	9D, MU72, MU79, MU80 and MU82	Permanent acquisition required for: Construction of a new two-lane link road from the M25 northbound carriageway to M25 junction 29 link road Utility works, including the installation or diversion of underground utilities within a multi-utility corridor

Table 1: Permanent Acquisition of Land - by plot number

Land plans plot ref.	DCO Work No(s).	Purpose for which the land is required:
44-29	9D and 9X	Permanent acquisition required for: Construction of a new two-lane link road from the M25 northbound carriageway to M25 junction 29 link road Construction of a new watercourse diversion culvert and diversion of the watercourse through the culvert.
44-30	9D, 9E, 9P and MU86	Permanent acquisition required for: Construction of a new two-lane link road from the M25 northbound carriageway to M25 junction 29 link road Improvements to the existing highway M25 northbound and existing highway M25 southbound Construction of a new public right of way between the existing footpath FP176 and Warley Street Utility works, including the installation or diversion of underground utilities within a multi-utility corridor
44-31	9D, 9T, MU79, MU80 and MU82	Permanent acquisition required for: Construction of a new two-lane link road from the M25 northbound carriageway to M25 junction 29 link road Construction of a new drainage attenuation pond with associated drainage facilities, and a private means of access to the drainage attenuation pond Utility works, including the installation or diversion of underground utilities within a multi-utility corridor
44-32	9D and MU84	Permanent acquisition required for: Construction of a new two-lane link road from the M25 northbound carriageway to M25 junction 29 link road Utility works, including the installation or diversion of underground utilities within a multi-utility corridor
44-33	9D, 9E, 9P and MU86	Permanent acquisition required for: Improvement of an existing link road between M25 northbound and M25 junction 29, including - construction of a new two-lane link road from the M25 northbound carriageway to M25 junction 29 link road - construction of a new private means of access between the new public right of way and the existing M25 junction 29 roundabout Improvements to the existing highway M25 northbound and existing highway M25 southbound Construction of a new public right of way between the existing footpath FP176 and Warley Street Utility works, including the installation or diversion of underground utilities within a multi-utility corridor
44-34	9D and 9X	Permanent acquisition required for: Construction of a new two-lane link road from the M25 northbound carriageway to M25 junction 29 link road Construction of a new watercourse diversion culvert and diversion of the watercourse through the culvert.

Table 1: Permanent Acquisition of Land - by plot number

Land plans plot ref.	DCO Work No(s).	Purpose for which the land is required:
44-35	9D	Permanent acquisition required for: Construction of a new two-lane link road from the M25 northbound carriageway to M25 junction 29 link road
44-36	9D and 9E	Permanent acquisition required for: Improvement of an existing link road between M25 northbound and M25 junction 29, including - construction of a new two-lane link road from the M25 northbound carriageway to M25 junction 29 link road - construction of a new private means of access between the new public right of way and the existing M25 junction 29 roundabout Improvements to the existing highway M25 northbound and existing highway M25 southbound, including the modification of a bridge to carry the improved M25 southbound over Shoeburyness railway line
44-37	9D, 9E and MU84	Permanent acquisition required for: Construction of a new two-lane link road from the M25 northbound carriageway to M25 junction 29 link road Improvements to the existing highway M25 northbound and existing highway M25 southbound, including the modification of a bridge to carry the improved M25 southbound over Shoeburyness railway line Utility works, including the installation or diversion of underground utilities within a multi-utility corridor
44-38	9D and 9X	Permanent acquisition required for: Construction of a new two-lane link road from the M25 northbound carriageway to M25 junction 29 link road Construction of a new watercourse diversion culvert and diversion of the watercourse through the culvert.
44-39	9D and 9X	Permanent acquisition required for: Construction of a new two-lane link road from the M25 northbound carriageway to M25 junction 29 link road Construction of a new watercourse diversion culvert and diversion of the watercourse through the culvert.
44-40	9E and 9X	Permanent acquisition required for: Improvements to the existing highway M25 northbound Construction of a new watercourse diversion culvert and diversion of the watercourse through the culvert.
44-41	9D, 9E, MU83 and MU84	Permanent acquisition required for: Construction of a new two-lane link road from the M25 northbound carriageway to M25 junction 29 link road Improvements to the existing highway M25 northbound and existing highway M25 southbound Utility works, including the installation or diversion of underground utilities within a multi-utility corridor

Table 1: Permanent Acquisition of Land - by plot number

Land plans plot ref.	DCO Work No(s).	Purpose for which the land is required:
44-42	9D	Permanent acquisition required for: Construction of a new two-lane link road from the M25 northbound carriageway to M25 junction 29 link road
44-43	9E	Permanent acquisition required for: Improvements to the existing highway M25 northbound and existing highway M25 southbound
44-45	9E and MU86	Permanent acquisition required for: Improvements to the existing highway M25 northbound and existing highway M25 southbound, including the modification of a bridge to carry the improved M25 southbound over Shoeburyness railway line Utility works, including the installation or diversion of underground utilities within a multi-utility corridor
44-46	9E and 9X	Permanent acquisition required for: Improvements to the existing highway M25 northbound and existing highway M25 southbound Construction of a new watercourse diversion culvert and diversion of the watercourse through the culvert.
44-47	9E	Permanent acquisition required for: Improvements to the existing highway M25 southbound
44-48	9R	Permanent acquisition required for: Modification to an existing drainage attenuation pond with associated drainage facilities, and construction of a private means of access to the drainage attenuation pond
44-49	9D and MU80	Permanent acquisition required for: Improvement of an existing link road between M25 northbound and M25 junction 29, including - construction of a new two-lane link road from the M25 northbound carriageway to M25 junction 29 link road - construction of a new bridge to carry the improved M25 northbound to M25 junction 29 link road over B187 St Marys Lane Utility works, including the installation or diversion of underground utilities within a multi-utility corridor
44-50	9E	Permanent acquisition required for: Improvements to the existing highway M25 northbound and existing highway M25 southbound
44-51	9R	Permanent acquisition required for: Modification to an existing drainage attenuation pond with associated drainage facilities, and construction of a private means of access to the drainage attenuation pond

Table 1: Permanent Acquisition of Land - by plot number

Land plans plot ref.	DCO Work No(s).	Purpose for which the land is required:
44-52	9D, MU72, MU79 and MU82	Permanent acquisition required for: Construction of a new two-lane link road from the M25 northbound carriageway to M25 junction 29 link road Utility works, including the installation or diversion of underground utilities within a multi-utility corridor
44-53	9E, 9P and MU86	Permanent acquisition required for: Improvements to the existing highway M25 southbound, including the modification of a bridge to carry the improved M25 southbound over Shoeburyness railway line Construction of a new public right of way between the existing footpath FP176 and Warley Street Utility works, including the installation or diversion of underground utilities within a multi-utility corridor
44-54	9D, 9E, MU72, MU79, MU80 and MU82	Permanent acquisition required for: Construction of a new two-lane link road from the M25 northbound carriageway to M25 junction 29 link road Improvements to the existing highway M25 northbound and existing highway M25 southbound, including the modification of a bridge to carry the improved M25 southbound over B187 St Marys Lane Utility works, including the installation or diversion of underground utilities within a multi-utility corridor
44-55	9D and MU80	Permanent acquisition required for: Improvement of an existing link road between M25 northbound and M25 junction 29, including - construction of a new two-lane link road from the M25 northbound carriageway to M25 junction 29 link road - construction of a new bridge to carry the improved M25 northbound to M25 junction 29 link road over B187 St Marys Lane Utility works, including the installation or diversion of underground utilities within a multi-utility corridor
44-57	9E and 9X	Permanent acquisition required for: Improvements to the existing highway M25 southbound Construction of a new watercourse diversion culvert and diversion of the watercourse through the culvert.
44-58	9P and MU86	Permanent acquisition required for: Construction of a new public right of way between the existing footpath FP176 and Warley Street Utility works, including the installation or diversion of underground utilities within a multi-utility corridor
44-59	9E	Permanent acquisition required for: Improvements to the existing highway M25 southbound

Table 1: Permanent Acquisition of Land - by plot number

Land plans plot ref.	DCO Work No(s).	Purpose for which the land is required:
44-60	9E	Permanent acquisition required for: Improvements to the existing highway M25 southbound
44-61	9D and MU80	Permanent acquisition required for: Improvement of an existing link road between M25 northbound and M25 junction 29, including - construction of a new two-lane link road from the M25 northbound carriageway to M25 junction 29 link road - construction of a new bridge to carry the improved M25 northbound to M25 junction 29 link road over B187 St Marys Lane Utility works, including the installation or diversion of underground utilities within a multi-utility corridor
44-62	9D, MU80 and MU82	Permanent acquisition required for: Improvement of an existing link road between M25 northbound and M25 junction 29, including - construction of a new two-lane link road from the M25 northbound carriageway to M25 junction 29 link road - construction of a new bridge to carry the improved M25 northbound to M25 junction 29 link road over B187 St Marys Lane Utility works, including the installation or diversion of underground utilities within a multi-utility corridor
44-63	9D and MU80	Permanent acquisition required for: Construction of a new two-lane link road from the M25 northbound carriageway to M25 junction 29 link road Utility works, including the installation or diversion of underground utilities within a multi-utility corridor
44-65	9E	Permanent acquisition required for: Improvements to the existing highway M25 southbound
44-66	9E, 9S and FCA5	Permanent acquisition required for: Improvements to the existing highway M25 southbound Modification to an existing drainage attenuation pond with associated drainage facilities, and construction of a private means of access to the drainage attenuation pond Construction of a new flood compensation area
44-67	9P, 9U and MU86	Permanent acquisition required for: Construction of a new public right of way between the existing footpath FP176 and Warley Street Modification to an existing drainage attenuation pond with associated drainage facilities, and construction of a private means of access to the drainage attenuation pond Utility works, including the installation or diversion of underground utilities within a multi-utility corridor

Table 1: Permanent Acquisition of Land - by plot number

Land plans plot ref.	DCO Work No(s).	Purpose for which the land is required:
44-69	9E and MU80	Permanent acquisition required for: Improvements to the existing highway M25 northbound and existing highway M25 southbound, including the modification of a bridge to carry the improved M25 southbound over B187 St Marys Lane Utility works, including the installation or diversion of underground utilities within a multi-utility corridor
44-70	9E and MU80	Permanent acquisition required for: Improvements to the existing highway M25 northbound and existing highway M25 southbound, including the modification of a bridge to carry the improved M25 southbound over B187 St Marys Lane Utility works, including the installation or diversion of underground utilities within a multi-utility corridor
44-71	9E and MU80	Permanent acquisition required for: Improvements to the existing highway M25 northbound and existing highway M25 southbound Utility works, including the installation or diversion of underground utilities within a multi-utility corridor
44-74	9U	Permanent acquisition required for: Modification to an existing drainage attenuation pond with associated drainage facilities, and construction of a private means of access to the drainage attenuation pond
44-75	9S, MU72, MU79 and MU82	Permanent acquisition required for: Modification to an existing drainage attenuation pond with associated drainage facilities, and construction of a private means of access to the drainage attenuation pond Utility works, including the installation or diversion of underground utilities within a multi-utility corridor
44-76	9S	Permanent acquisition required for: Modification to an existing drainage attenuation pond with associated drainage facilities, and construction of a private means of access to the drainage attenuation pond
44-77	9E and MU80	Permanent acquisition required for: Improvements to the existing highway M25 southbound, including the modification of a bridge to carry the improved M25 southbound over B187 St Marys Lane Utility works, including the installation or diversion of underground utilities within a multi-utility corridor
44-78	9E and MU80	Permanent acquisition required for: Improvements to the existing highway M25 southbound, including the modification of a bridge to carry the improved M25 southbound over B187 St Marys Lane

Table 1: Permanent Acquisition of Land - by plot number

Land plans plot ref.	DCO Work No(s).	Purpose for which the land is required:
44-78 Cont'd		Utility works, including the installation or diversion of underground utilities within a multi-utility corridor
44-79	9E and MU80	Permanent acquisition required for: Improvements to the existing highway M25 southbound Utility works, including the installation or diversion of underground utilities within a multi-utility corridor
44-82	9S, MU80 and MU81	Permanent acquisition required for: Modification to an existing drainage attenuation pond with associated drainage facilities, and construction of a private means of access to the drainage attenuation pond Utility works, including the installation or diversion of underground utilities within a multi-utility corridor
44-83	9S, MU72, MU79 and MU82	Permanent acquisition required for: Modification to an existing drainage attenuation pond with associated drainage facilities, and construction of a private means of access to the drainage attenuation pond Utility works, including the installation or diversion of underground utilities within a multi-utility corridor
44-97	E47	Permanent acquisition required for: Implementation of environmental mitigation works to create a site for protected species, including the construction of new ecological ponds
45-13	9Y and MU91	Permanent acquisition required for: Construction of a new public right of way over the improved section of the A127 highway, including a new bridge to carry the new public right of way over the A127 highway Utility works, including the installation or diversion of underground utilities within a multi-utility corridor
45-14	9J, 9Y and MU91	Permanent acquisition required for: Improvement works to a section of the existing two-lane dual carriageway A127 highway Construction of a new public right of way over the improved section of the A127 highway, including a new bridge to carry the new public right of way over the A127 highway Utility works, including the installation or diversion of underground utilities within a multi-utility corridor
45-27	9Y and MU91	Permanent acquisition required for: Construction of a new public right of way over the improved section of the A127 highway, including a new bridge to carry the new public right of way over the A127 highway

Table 1: Permanent Acquisition of Land - by plot number

Land plans plot ref.	DCO Work No(s).	Purpose for which the land is required:
45-27 Cont'd		Utility works, including the installation or diversion of underground utilities within a multi-utility corridor
45-30	9J, 9Y and MU91	Permanent acquisition required for: Improvement works to a section of the existing two-lane dual carriageway A127 highway Construction of a new public right of way over the improved section of the A127 highway, including a new bridge to carry the new public right of way over the A127 highway Utility works, including the installation or diversion of underground utilities within a multi-utility corridor
45-32	9Y and MU91	Permanent acquisition required for: Construction of a new public right of way over the improved section of the A127 highway, including a new bridge to carry the new public right of way over the A127 highway Utility works, including the installation or diversion of underground utilities within a multi-utility corridor
45-34	9Y	Permanent acquisition required for: Construction of a new public right of way over the improved section of the A127 highway, including a new bridge to carry the new public right of way over the A127 highway
45-35	9Y, E49 and MU91	Permanent acquisition required for: Construction of a new public right of way over the improved section of the A127 highway, including a new bridge to carry the new public right of way over the A127 highway Implementation of environmental mitigation works to create a site for ancient woodland planting Utility works, including the installation or diversion of underground utilities within a multi-utility corridor
45-36	9J, 9Y and MU91	Permanent acquisition required for: Improvement works to a section of the existing two-lane dual carriageway A127 highway Construction of a new public right of way over the improved section of the A127 highway, including a new bridge to carry the new public right of way over the A127 highway Utility works, including the installation or diversion of underground utilities within a multi-utility corridor
45-37	9Y and MU91	Permanent acquisition required for: Construction of a new public right of way over the improved section of the A127 highway, including a new bridge to carry the new public right of way over the A127 highway

Table 1: Permanent Acquisition of Land - by plot number

Land plans plot ref.	DCO Work No(s).	Purpose for which the land is required:
45-37 Cont'd		Utility works, including the installation or diversion of underground utilities within a multi-utility corridor
45-40	9Y and MU91	Permanent acquisition required for: Construction of a new public right of way over the improved section of the A127 highway, including a new bridge to carry the new public right of way over the A127 highway Utility works, including the installation or diversion of underground utilities within a multi-utility corridor
45-41	9Y and MU91	Permanent acquisition required for: Construction of a new public right of way over the improved section of the A127 highway, including a new bridge to carry the new public right of way over the A127 highway Utility works, including the installation or diversion of underground utilities within a multi-utility corridor
45-44	9J and 9Y	Permanent acquisition required for: Improvement works to a section of the existing two-lane dual carriageway A127 highway Construction of a new public right of way over the improved section of the A127 highway, including a new bridge to carry the new public right of way over the A127 highway
45-51	9Y, E49 and MU91	Permanent acquisition required for: Construction of a new public right of way over the improved section of the A127 highway, including a new bridge to carry the new public right of way over the A127 highway Implementation of environmental mitigation works to create a site for ancient woodland planting Utility works, including the installation or diversion of underground utilities within a multi-utility corridor
45-53	9Y, E49 and MU91	Permanent acquisition required for: Construction of a new public right of way over the improved section of the A127 highway, including a new bridge to carry the new public right of way over the A127 highway Implementation of environmental mitigation works to create a site for ancient woodland planting Utility works, including the installation or diversion of underground utilities within a multi-utility corridor
45-54	9Y, E49 and MU91	Permanent acquisition required for: Construction of a new public right of way over the improved section of the A127 highway, including a new bridge to carry the new public right of way over the A127 highway

Table 1: Permanent Acquisition of Land - by plot number

Land plans plot ref.	DCO Work No(s).	Purpose for which the land is required:
45-54 Cont'd		Implementation of environmental mitigation works to create a site for ancient woodland planting Utility works, including the installation or diversion of underground utilities within a multi-utility corridor
45-55	9Y, E49 and MU91	Permanent acquisition required for: Construction of a new public right of way over the improved section of the A127 highway, including a new bridge to carry the new public right of way over the A127 highway Implementation of environmental mitigation works to create a site for ancient woodland planting Utility works, including the installation or diversion of underground utilities within a multi-utility corridor
45-56	E49	Permanent acquisition required for: Implementation of environmental mitigation works to create a site for ancient woodland planting
45-57	9Y, E49 and MU91	Permanent acquisition required for: Construction of a new public right of way over the improved section of the A127 highway, including a new bridge to carry the new public right of way over the A127 highway Implementation of environmental mitigation works to create a site for ancient woodland planting Utility works, including the installation or diversion of underground utilities within a multi-utility corridor
45-58	E49	Permanent acquisition required for: Implementation of environmental mitigation works to create a site for ancient woodland planting
45-59	E49	Permanent acquisition required for: Implementation of environmental mitigation works to create a site for ancient woodland planting
45-60	9Y and MU91	Permanent acquisition required for: Construction of a new public right of way over the improved section of the A127 highway, including a new bridge to carry the new public right of way over the A127 highway Utility works, including the installation or diversion of underground utilities within a multi-utility corridor
45-61	9Y, E49 and MU91	Permanent acquisition required for: Construction of a new public right of way over the improved section of the A127 highway, including a new bridge to carry the new public right of way over the A127 highway

Table 1: Permanent Acquisition of Land - by plot number

Land plans plot ref.	DCO Work No(s).	Purpose for which the land is required:
45-61 Cont'd		Implementation of environmental mitigation works to create a site for ancient woodland planting Utility works, including the installation or diversion of underground utilities within a multi-utility corridor
45-63	9H, 9Y and MU91	Permanent acquisition required for: Improvements to the existing two-lane link road between A127 eastbound and M25 junction 29 roundabout Construction of a new public right of way over the improved section of the A127 highway, including a new bridge to carry the new public right of way over the A127 highway Utility works, including the installation or diversion of underground utilities within a multi-utility corridor
45-64	9Y, E49 and MU91	Permanent acquisition required for: Construction of a new public right of way over the improved section of the A127 highway, including a new bridge to carry the new public right of way over the A127 highway Implementation of environmental mitigation works to create a site for ancient woodland planting Utility works, including the installation or diversion of underground utilities within a multi-utility corridor
45-65	E49	Permanent acquisition required for: Implementation of environmental mitigation works to create a site for ancient woodland planting
45-73	9D	Permanent acquisition required for: Construction of a new two-lane link road from the M25 northbound carriageway to M25 junction 29 link road
45-74	9H	Permanent acquisition required for: Improvements to the existing two-lane link road between A127 eastbound and M25 junction 29 roundabout
45-75	9G and 9H	Permanent acquisition required for: Improvements to the existing multi-lane M25 junction 29 circulatory, including construction of a new public right of way in the verge of the improved M25 junction 29 roundabout Improvements to the existing two-lane link road between A127 eastbound and M25 junction 29 roundabout
45-76	9D, 9G, 9H, 9J and MU88	Permanent acquisition required for: Construction of a new two-lane link road from the M25 northbound carriageway to M25 junction 29 link road

Table 1: Permanent Acquisition of Land - by plot number

Land plans plot ref.	DCO Work No(s).	Purpose for which the land is required:
45-76 Cont'd		<p>Improvements to the existing multi-lane M25 junction 29 circulatory, including construction of a new public right of way in the verge of the improved M25 junction 29 roundabout</p> <p>Improvements to the existing two-lane link road between A127 eastbound and M25 junction 29 roundabout</p> <p>Improvement works to a section of the existing two-lane dual carriageway A127 highway</p> <p>Utility works, including the installation or diversion of underground utilities within a multi-utility corridor</p>
45-77	9K	<p>Permanent acquisition required for:</p> <p>Improvements to the existing two lane link road between M25 junction 29 roundabout and M25 northbound</p>
45-78	9E, 9K and MU89	<p>Permanent acquisition required for:</p> <p>Improvements to the existing highway M25 northbound and existing highway M25 southbound, including the modification of Codham Hall viaduct to carry the improved M25 over M25 junction 29 roundabout and the A127 road</p> <p>Improvements to the existing two lane link road between M25 junction 29 roundabout and M25 northbound</p> <p>Utility works, including the installation or diversion of underground utilities within a multi-utility corridor</p>
45-80	9D, MU86 and MU87	<p>Permanent acquisition required for:</p> <p>Construction of a new private means of access between the new public right of way and the existing M25 junction 29 roundabout</p> <p>Utility works, including the installation or diversion of underground utilities within a multi-utility corridor</p> <p>Utility works, including the installation or diversion of underground utilities within a multi-utility corridor, and the installation of poles and pole mounted transformers</p>
45-81	9D, 9E, 9F, 9G, 9H, 9J and MU88	<p>Permanent acquisition required for:</p> <p>Construction of a new two-lane link road from the M25 northbound carriageway to M25 junction 29 link road</p> <p>Improvements to the existing highway M25 northbound and existing highway M25 southbound, including the modification of Codham Hall viaduct to carry the improved M25 over M25 junction 29 roundabout and the A127 road</p> <p>Improvements to a section of the existing highway A127 between the westbound carriageway of the A127 and the improved southbound carriageway of the M25 link road</p> <p>Improvements to the existing multi-lane M25 junction 29 circulatory, including construction of a new public right of way in the verge of the improved M25 junction 29 roundabout</p> <p>Improvements to the existing two-lane link road between A127 eastbound and M25 junction 29 roundabout</p> <p>Improvement works to a section of the existing two-lane dual carriageway A127 highway</p>

Table 1: Permanent Acquisition of Land - by plot number

Land plans plot ref.	DCO Work No(s).	Purpose for which the land is required:
45-81 Cont'd		Utility works, including the installation or diversion of underground utilities within a multi-utility corridor
45-82	9E, 9G, 9H and MU89	Permanent acquisition required for: Improvements to the existing highway M25 northbound and existing highway M25 southbound, including the modification of Codham Hall viaduct to carry the improved M25 over M25 junction 29 roundabout and the A127 road Improvements to the existing multi-lane M25 junction 29 circulatory, including construction of a new public right of way in the verge of the improved M25 junction 29 roundabout Improvements to the existing two-lane link road between A127 eastbound and M25 junction 29 roundabout Utility works, including the installation or diversion of underground utilities within a multi-utility corridor
45-83	9G and MU89	Permanent acquisition required for: Improvements to the existing multi-lane M25 junction 29 circulatory, including construction of a new public right of way in the verge of the improved M25 junction 29 roundabout Utility works, including the installation or diversion of underground utilities within a multi-utility corridor
45-84	9E and 9L	Permanent acquisition required for: Improvements to the existing highway M25 northbound and existing highway M25 southbound, including the modification of Codham Hall viaduct to carry the improved M25 over M25 junction 29 roundabout and the A127 road Improvements to the existing two-lane link road between M25 southbound and M25 junction 29 roundabout
45-85	9E, 9G, 9K and MU89	Permanent acquisition required for: Improvements to the existing highway M25 northbound and existing highway M25 southbound, including the modification of Codham Hall viaduct to carry the improved M25 over M25 junction 29 roundabout and the A127 road Improvements to the existing multi-lane M25 junction 29 circulatory, including construction of a new public right of way in the verge of the improved M25 junction 29 roundabout Improvements to the existing two lane link road between M25 junction 29 roundabout and M25 northbound Utility works, including the installation or diversion of underground utilities within a multi-utility corridor
45-86	9J and MU88	Permanent acquisition required for: Improvement works to a section of the existing two-lane dual carriageway A127 highway Utility works, including the installation or diversion of underground utilities within a multi-utility corridor

Table 1: Permanent Acquisition of Land - by plot number

Land plans plot ref.	DCO Work No(s).	Purpose for which the land is required:
45-90	9L	Permanent acquisition required for: Improvements to the existing two-lane link road between M25 southbound and M25 junction 29 roundabout
45-91	9E, 9G, 9L and MU89	Permanent acquisition required for: Improvements to the existing highway M25 northbound and existing highway M25 southbound, including the modification of Codham Hall viaduct to carry the improved M25 over M25 junction 29 roundabout and the A127 road Improvements to the existing multi-lane M25 junction 29 circulatory, including construction of a new public right of way in the verge of the improved M25 junction 29 roundabout Improvements to the existing two-lane link road between M25 southbound and M25 junction 29 roundabout Utility works, including the installation or diversion of underground utilities within a multi-utility corridor
45-92	9E, 9G and MU89	Permanent acquisition required for: Improvements to the existing highway M25 northbound and existing highway M25 southbound, including the modification of Codham Hall viaduct to carry the improved M25 over M25 junction 29 roundabout and the A127 road Improvements to the existing multi-lane M25 junction 29 circulatory, including construction of a new public right of way in the verge of the improved M25 junction 29 roundabout Utility works, including the installation or diversion of underground utilities within a multi-utility corridor
45-93	9E, 9G, 9I and MU89	Permanent acquisition required for: Improvements to the existing highway M25 northbound and existing highway M25 southbound, including the modification of Codham Hall viaduct to carry the improved M25 over M25 junction 29 roundabout and the A127 road Improvements to the existing multi-lane M25 junction 29 circulatory, including construction of a new public right of way in the verge of the improved M25 junction 29 roundabout Improvements to the existing highway M25 junction 29 roundabout link roads, including improvement works to the two-lane link road between M25 junction 29 roundabout and the eastbound link road to A127 Utility works, including the installation or diversion of underground utilities within a multi-utility corridor
45-94	9G and MU89	Permanent acquisition required for: Improvements to the existing multi-lane M25 junction 29 circulatory, including construction of a new public right of way in the verge of the improved M25 junction 29 roundabout Utility works, including the installation or diversion of underground utilities within a multi-utility corridor

Table 1: Permanent Acquisition of Land - by plot number

Land plans plot ref.	DCO Work No(s).	Purpose for which the land is required:
45-95	9J and MU88	Permanent acquisition required for: Improvement works to a section of the existing two-lane dual carriageway A127 highway Utility works, including the installation or diversion of underground utilities within a multi-utility corridor
45-96	9D, 9E, 9F and 9P	Permanent acquisition required for: Improvement of an existing link road between M25 northbound and M25 junction 29, including - construction of a new two-lane link road from the M25 northbound carriageway to M25 junction 29 link road - construction of a new private means of access between the new public right of way and the existing M25 junction 29 roundabout Improvements to the existing highway M25 northbound and existing highway M25 southbound Improvements to a section of the existing highway A127 between the westbound carriageway of the A127 and the improved southbound carriageway of the M25 link road Construction of a new public right of way between the existing footpath FP176 and Warley Street
45-97	9G and 9I	Permanent acquisition required for: Improvements to the existing multi-lane M25 junction 29 circulatory Improvements to the existing highway M25 junction 29 roundabout link roads, including improvement works to the two-lane link road between M25 junction 29 roundabout and the eastbound link road to A127
45-98	9G and 9I	Permanent acquisition required for: Improvements to the existing multi-lane M25 junction 29 circulatory Improvements to the existing highway M25 junction 29 roundabout link roads, including improvement works to the two-lane link road between M25 junction 29 roundabout and the eastbound link road to A127
45-101	9F and 9P	Permanent acquisition required for: Improvements to a section of the existing highway A127 between the westbound carriageway of the A127 and the improved southbound carriageway of the M25 link road Construction of a new public right of way between the existing footpath FP176 and Warley Street
45-102	9D	Permanent acquisition required for: Improvement of an existing link road between M25 northbound and M25 junction 29, including - construction of a new two-lane link road from the M25 northbound carriageway to M25 junction 29 link road - construction of a new private means of access between the new public right of way and the existing M25 junction 29 roundabout

Table 1: Permanent Acquisition of Land - by plot number

Land plans plot ref.	DCO Work No(s).	Purpose for which the land is required:
45-103	9F, 9I, 9J, 9P, MU88 and MU90	Permanent acquisition required for: Improvements to a section of the existing highway A127 between the westbound carriageway of the A127 and the improved southbound carriageway of the M25 link road Improvements to the existing highway M25 junction 29 roundabout link roads, including improvement works to the two-lane link road between M25 junction 29 roundabout and the eastbound link road to A127 Improvement works to a section of the existing two-lane dual carriageway A127 highway Construction of a new public right of way between the existing footpath FP176 and Warley Street Utility works, including the installation or diversion of underground utilities within a multi-utility corridor
45-104	9P	Permanent acquisition required for: Construction of a new public right of way between the existing footpath FP176 and Warley Street
45-106	9P	Permanent acquisition required for: Construction of a new public right of way between the existing footpath FP176 and Warley Street
45-109	9D	Permanent acquisition required for: Construction of a new two-lane link road from the M25 northbound carriageway to M25 junction 29 link road
45-113	9D, 9E, 9F, 9P and MU87	Permanent acquisition required for: Construction of a new two-lane link road from the M25 northbound carriageway to M25 junction 29 link road Improvements to the existing highway M25 northbound and existing highway M25 southbound Improvements to a section of the existing highway A127 between the westbound carriageway of the A127 and the improved southbound carriageway of the M25 link road Construction of a new public right of way between the existing footpath FP176 and Warley Street Utility works, including the installation or diversion of underground utilities within a multi-utility corridor, and the installation of poles and pole mounted transformers
45-114	9P, 9U, MU85, MU86, MU87 and MUT32	Permanent acquisition required for: Construction of a new public right of way under the new A122 Lower Thames Crossing, including - construction of a new public right of way between the existing footpath FP176 and Warley Street - construction of a new private means of access between the new drainage pond and B186 local road Modification to an existing drainage attenuation pond with associated drainage facilities, and construction of a private means of access to the drainage attenuation pond

Table 1: Permanent Acquisition of Land - by plot number

Land plans plot ref.	DCO Work No(s).	Purpose for which the land is required:
45-114 Cont'd		Utility works, including the installation or diversion of underground utilities within a multi-utility corridor Utility works, including the installation or diversion of underground utilities within a multi-utility corridor, and the installation of poles and pole mounted transformers
45-115	9D and MU87	Permanent acquisition required for: Construction of a new private means of access between the new public right of way and the existing M25 junction 29 roundabout Utility works, including the installation or diversion of underground utilities within a multi-utility corridor, and the installation of poles and pole mounted transformers
45-116	9F and 9P	Permanent acquisition required for: Improvements to a section of the existing highway A127 between the westbound carriageway of the A127 and the improved southbound carriageway of the M25 link road Construction of a new public right of way between the existing footpath FP176 and Warley Street
45-117	9D and MU87	Permanent acquisition required for: Improvement of an existing link road between M25 northbound and M25 junction 29, including - construction of a new two-lane link road from the M25 northbound carriageway to M25 junction 29 link road - construction of a new private means of access between the new public right of way and the existing M25 junction 29 roundabout Utility works, including the installation or diversion of underground utilities within a multi-utility corridor, and the installation of poles and pole mounted transformers
45-118	9D and MU87	Permanent acquisition required for: Construction of a new private means of access between the new public right of way and the existing M25 junction 29 roundabout Utility works, including the installation or diversion of underground utilities within a multi-utility corridor, and the installation of poles and pole mounted transformers
45-119	9P	Permanent acquisition required for: Construction of a new public right of way between the existing footpath FP176 and Warley Street
45-122	9P, 9U and MU86	Permanent acquisition required for: Construction of a new public right of way between the existing footpath FP176 and Warley Street Modification to an existing drainage attenuation pond with associated drainage facilities, and construction of a private means of access to the drainage attenuation pond Utility works, including the installation or diversion of underground utilities within a multi-utility corridor

Table 1: Permanent Acquisition of Land - by plot number

Land plans plot ref.	DCO Work No(s).	Purpose for which the land is required:
45-123	9U	Permanent acquisition required for: Modification to an existing drainage attenuation pond with associated drainage facilities, and construction of a private means of access to the drainage attenuation pond
45-124	9J, 9P and MU90	Permanent acquisition required for: Improvement works to a section of the existing two-lane dual carriageway A127 highway Construction of a new public right of way between the existing footpath FP176 and Warley Street Utility works, including the installation or diversion of underground utilities within a multi-utility corridor
45-125	9J	Permanent acquisition required for: Improvement works to a section of the existing two-lane dual carriageway A127 highway
45-126	9P, 9Z and MU90	Permanent acquisition required for: Construction of a new public right of way between the existing footpath FP176 and Warley Street Construction of a new public right of way over the improved section of the A127 highway, including a new bridge to carry the new public right of way over the A127 highway Utility works, including the installation or diversion of underground utilities within a multi-utility corridor
45-127	9Z and MU90	Permanent acquisition required for: Construction of a new public right of way over the improved section of the A127 highway, including a new bridge to carry the new public right of way over the A127 highway Utility works, including the installation or diversion of underground utilities within a multi-utility corridor
45-128	9J	Permanent acquisition required for: Improvement works to a section of the existing two-lane dual carriageway A127 highway
45-129	9J, 9Z and MU90	Permanent acquisition required for: Improvement works to a section of the existing two-lane dual carriageway A127 highway Construction of a new public right of way over the improved section of the A127 highway, including a new bridge to carry the new public right of way over the A127 highway Utility works, including the installation or diversion of underground utilities within a multi-utility corridor

Table 1: Permanent Acquisition of Land - by plot number

Land plans plot ref.	DCO Work No(s).	Purpose for which the land is required:
45-130	9P, 9Z and MU90	Permanent acquisition required for: Construction of a new public right of way between the existing footpath FP176 and Warley Street Construction of a new public right of way over the improved section of the A127 highway, including a new bridge to carry the new public right of way over the A127 highway Utility works, including the installation or diversion of underground utilities within a multi-utility corridor
45-131	9Z	Permanent acquisition required for: Construction of a new public right of way over the improved section of the A127 highway, including a new bridge to carry the new public right of way over the A127 highway
45-133	9J, 9P, 9Z and MU90	Permanent acquisition required for: Improvement works to a section of the existing two-lane dual carriageway A127 highway Construction of a new public right of way between the existing footpath FP176 and Warley Street Construction of a new public right of way over the improved section of the A127 highway, including a new bridge to carry the new public right of way over the A127 highway Utility works, including the installation or diversion of underground utilities within a multi-utility corridor
45-134	9Z and MU90	Permanent acquisition required for: Construction of a new public right of way over the improved section of the A127 highway, including a new bridge to carry the new public right of way over the A127 highway Utility works, including the installation or diversion of underground utilities within a multi-utility corridor
45-135	9Z and MU90	Permanent acquisition required for: Construction of a new public right of way over the improved section of the A127 highway, including a new bridge to carry the new public right of way over the A127 highway Utility works, including the installation or diversion of underground utilities within a multi-utility corridor
45-136	9P	Permanent acquisition required for: Construction of a new public right of way between the existing footpath FP176 and Warley Street
45-138	MU85 and MUT32	Permanent acquisition required for: Utility works, including the installation or diversion of underground utilities within a multi-utility corridor

Table 1: Permanent Acquisition of Land - by plot number

Land plans plot ref.	DCO Work No(s).	Purpose for which the land is required:
45-156	9P	Permanent acquisition required for: Construction of a new public right of way between the existing footpath FP176 and Warley Street
45-157	9P	Permanent acquisition required for: Construction of a new public right of way between the existing footpath FP176 and Warley Street
45-162	9P	Permanent acquisition required for: Construction of a new public right of way between the existing footpath FP176 and Warley Street
45-163	9P	Permanent acquisition required for: Construction of a new public right of way between the existing footpath FP176 and Warley Street
45-170	9P and MU85	Permanent acquisition required for: Construction of a new public right of way between the existing footpath FP176 and Warley Street Utility works, including the installation or diversion of underground utilities within a multi-utility corridor
46-05	9E	Permanent acquisition required for: Improvements to the existing highway M25 northbound
46-07	9E	Permanent acquisition required for: Improvements to the existing highway M25 northbound
46-10	9E	Permanent acquisition required for: Improvements to the existing highway M25 northbound
46-14	9E	Permanent acquisition required for: Improvements to the existing highway M25 northbound and existing highway M25 southbound
46-15	9E	Permanent acquisition required for: Improvements to the existing highway M25 northbound and existing highway M25 southbound
46-16	9E	Permanent acquisition required for: Improvements to the existing highway M25 northbound and existing highway M25 southbound

Table 1: Permanent Acquisition of Land - by plot number

Land plans plot ref.	DCO Work No(s).	Purpose for which the land is required:
46-17	9E and G10	Permanent acquisition required for: Improvements to the existing highway M25 northbound and existing highway M25 southbound Installation of a high-pressure gas pipeline
46-18	9E, G10 and MU92	Permanent acquisition required for: Improvements to the existing highway M25 northbound Installation of a high-pressure gas pipeline Utility works, including the installation or diversion of underground utilities within a multi-utility corridor
46-19	E50 and OSC12	Permanent acquisition required for: Implementation of environmental mitigation works to create a site for ancient woodland planting, including the construction of new ecological ponds Implementation of new open space at Folkes Lane
46-20	E50, E52, G10 and ULH1	Permanent acquisition required for: Implementation of environmental mitigation works to create a site for ancient woodland planting, including the construction of new ecological ponds Implementation of environmental works to create a compensatory habitat site for nitrogen deposition Installation of a high-pressure gas pipeline The establishment of a temporary utilities logistic hub for facilitating utility works
46-21	9E, G10 and MU92	Permanent acquisition required for: Improvements to the existing highway M25 northbound Installation of a high-pressure gas pipeline Utility works, including the installation or diversion of underground utilities within a multi-utility corridor
46-22	9E	Permanent acquisition required for: Improvements to the existing highway M25 southbound
46-27	E49	Permanent acquisition required for: Implementation of environmental mitigation works to create a site for ancient woodland planting

Table 1: Permanent Acquisition of Land - by plot number

Land plans plot ref.	DCO Work No(s).	Purpose for which the land is required:
46-28	9E and MU92	Permanent acquisition required for: Improvements to the existing highway M25 northbound and existing highway M25 southbound Utility works, including the installation or diversion of underground utilities within a multi-utility corridor
46-29	9K and MU92	Permanent acquisition required for: Improvements to the existing two lane link road between M25 junction 29 roundabout and M25 northbound Utility works, including the installation or diversion of underground utilities within a multi-utility corridor
46-30	9K	Permanent acquisition required for: Improvements to the existing two lane link road between M25 junction 29 roundabout and M25 northbound
46-31	9E and 9K	Permanent acquisition required for: Improvements to the existing highway M25 northbound and existing highway M25 southbound Improvements to the existing two lane link road between M25 junction 29 roundabout and M25 northbound
46-32	9K	Permanent acquisition required for: Improvements to the existing two lane link road between M25 junction 29 roundabout and M25 northbound
46-33	9K	Permanent acquisition required for: Improvements to the existing two lane link road between M25 junction 29 roundabout and M25 northbound
46-34	9K	Permanent acquisition required for: Improvements to the existing two lane link road between M25 junction 29 roundabout and M25 northbound
46-35	9V, E50 and MU92	Permanent acquisition required for: Modification to an existing drainage attenuation pond with associated drainage facilities, and construction of a private means of access to the drainage attenuation pond Implementation of environmental mitigation works to create a site for ancient woodland planting, including the construction of new ecological ponds Utility works, including the installation or diversion of underground utilities within a multi-utility corridor
46-36	9E and 9K	Permanent acquisition required for: Improvements to the existing highway M25 northbound and existing highway M25 southbound

Table 1: Permanent Acquisition of Land - by plot number

Land plans plot ref.	DCO Work No(s).	Purpose for which the land is required:
46-36 Cont'd		Improvements to the existing two lane link road between M25 junction 29 roundabout and M25 northbound
46-37	9E and 9K	Permanent acquisition required for: Improvements to the existing highway M25 northbound and existing highway M25 southbound Improvements to the existing two lane link road between M25 junction 29 roundabout and M25 northbound
46-38	E50 and MU92	Permanent acquisition required for: Implementation of environmental mitigation works to create a site for ancient woodland planting, including the construction of new ecological ponds Utility works, including the installation or diversion of underground utilities within a multi-utility corridor
46-39	9E and MU92	Permanent acquisition required for: Improvements to the existing highway M25 southbound Utility works, including the installation or diversion of underground utilities within a multi-utility corridor
46-40	9E, 9L and MU92	Permanent acquisition required for: Improvements to the existing highway M25 southbound Improvements to the existing two-lane link road between M25 southbound and M25 junction 29 roundabout Utility works, including the installation or diversion of underground utilities within a multi-utility corridor
46-41	9K	Permanent acquisition required for: Improvements to the existing two lane link road between M25 junction 29 roundabout and M25 northbound
46-42	9E and 9K	Permanent acquisition required for: Improvements to the existing highway M25 northbound and existing highway M25 southbound Improvements to the existing two lane link road between M25 junction 29 roundabout and M25 northbound
46-43	9E and 9K	Permanent acquisition required for: Improvements to the existing highway M25 northbound and existing highway M25 southbound Improvements to the existing two lane link road between M25 junction 29 roundabout and M25 northbound

Table 1: Permanent Acquisition of Land - by plot number

Land plans plot ref.	DCO Work No(s).	Purpose for which the land is required:
46-44	9K	Permanent acquisition required for: Improvements to the existing two lane link road between M25 junction 29 roundabout and M25 northbound
46-45	9K	Permanent acquisition required for: Improvements to the existing two lane link road between M25 junction 29 roundabout and M25 northbound
46-46	9E and 9K	Permanent acquisition required for: Improvements to the existing highway M25 northbound and existing highway M25 southbound Improvements to the existing two lane link road between M25 junction 29 roundabout and M25 northbound
46-47	9E and 9L	Permanent acquisition required for: Improvements to the existing highway M25 southbound Improvements to the existing two-lane link road between M25 southbound and M25 junction 29 roundabout
46-48	9E, 9L and 9V	Permanent acquisition required for: Improvements to the existing highway M25 southbound Improvements to the existing two-lane link road between M25 southbound and M25 junction 29 roundabout Modification to an existing drainage attenuation pond with associated drainage facilities, and construction of a private means of access to the drainage attenuation pond
46-49	9V	Permanent acquisition required for: Modification to an existing drainage attenuation pond with associated drainage facilities, and construction of a private means of access to the drainage attenuation pond
46-50	9E and 9L	Permanent acquisition required for: Improvements to the existing highway M25 southbound Improvements to the existing two-lane link road between M25 southbound and M25 junction 29 roundabout
46-51	9V	Permanent acquisition required for: Modification to an existing drainage attenuation pond with associated drainage facilities, and construction of a private means of access to the drainage attenuation pond

Table 1: Permanent Acquisition of Land - by plot number

Land plans plot ref.	DCO Work No(s).	Purpose for which the land is required:
46-53	9L	Permanent acquisition required for: Improvements to the existing two-lane link road between M25 southbound and M25 junction 29 roundabout
46-54	E52	Permanent acquisition required for: Implementation of environmental works to create a compensatory habitat site for nitrogen deposition
47-01	9E	Permanent acquisition required for: Improvements to the existing highway M25 northbound and existing highway M25 southbound
47-02	9E	Permanent acquisition required for: Improvements to the existing highway M25 northbound and existing highway M25 southbound
47-03	9E	Permanent acquisition required for: Improvements to the existing highway M25 northbound and existing highway M25 southbound
47-04	9E	Permanent acquisition required for: Improvements to the existing highway M25 northbound
47-05	9E	Permanent acquisition required for: Improvements to the existing highway M25 southbound
47-06	9E	Permanent acquisition required for: Improvements to the existing highway M25 southbound
47-07	9E	Permanent acquisition required for: Improvements to the existing highway M25 southbound
47-08	9E	Permanent acquisition required for: Improvements to the existing highway M25 southbound
47-09	9E	Permanent acquisition required for: Improvements to the existing highway M25 southbound
47-10	9E	Permanent acquisition required for: Improvements to the existing highway M25 northbound and existing highway M25 southbound

Table 1: Permanent Acquisition of Land - by plot number

Land plans plot ref.	DCO Work No(s).	Purpose for which the land is required:
47-11	9E	Permanent acquisition required for: Improvements to the existing highway M25 northbound and existing highway M25 southbound
47-12	9E	Permanent acquisition required for: Improvements to the existing highway M25 northbound and existing highway M25 southbound
47-13	9E	Permanent acquisition required for: Improvements to the existing highway M25 northbound and existing highway M25 southbound
47-14	9E	Permanent acquisition required for: Improvements to the existing highway M25 northbound and existing highway M25 southbound
47-15	9E	Permanent acquisition required for: Improvements to the existing highway M25 southbound
47-16	9E	Permanent acquisition required for: Improvements to the existing highway M25 southbound
47-17	9E	Permanent acquisition required for: Improvements to the existing highway M25 northbound and existing highway M25 southbound
47-18	9E	Permanent acquisition required for: Improvements to the existing highway M25 southbound
47-19	9E	Permanent acquisition required for: Improvements to the existing highway M25 southbound
47-20	9E	Permanent acquisition required for: Improvements to the existing highway M25 southbound
47-21	9E	Permanent acquisition required for: Improvements to the existing highway M25 southbound
47-22	9E	Permanent acquisition required for: Improvements to the existing highway M25 northbound

Table 1: Permanent Acquisition of Land - by plot number

Land plans plot ref.	DCO Work No(s).	Purpose for which the land is required:
47-23	9E	Permanent acquisition required for: Improvements to the existing highway M25 northbound and existing highway M25 southbound
47-24	9E	Permanent acquisition required for: Improvements to the existing highway M25 southbound
47-25	9E	Permanent acquisition required for: Improvements to the existing highway M25 northbound and existing highway M25 southbound
47-27	9E	Permanent acquisition required for: Improvements to the existing highway M25 northbound and existing highway M25 southbound
47-28	9E	Permanent acquisition required for: Improvements to the existing highway M25 northbound and existing highway M25 southbound
47-29	E50 and OSC12	Permanent acquisition required for: Implementation of environmental mitigation works to create a site for ancient woodland planting, including the construction of new ecological ponds Implementation of new open space at Folkes Lane
47-30	9E	Permanent acquisition required for: Improvements to the existing highway M25 northbound and existing highway M25 southbound
47-31	9E	Permanent acquisition required for: Improvements to the existing highway M25 northbound and existing highway M25 southbound
47-32	E50 and OSC12	Permanent acquisition required for: Implementation of environmental mitigation works to create a site for ancient woodland planting, including the construction of new ecological ponds Implementation of new open space at Folkes Lane
47-33	E50 and OSC12	Permanent acquisition required for: Implementation of environmental mitigation works to create a site for ancient woodland planting, including the construction of new ecological ponds Implementation of new open space at Folkes Lane

Table 1: Permanent Acquisition of Land - by plot number

Land plans plot ref.	DCO Work No(s).	Purpose for which the land is required:
47-34	E50, E52 and ULH1	Permanent acquisition required for: Implementation of environmental mitigation works to create a site for ancient woodland planting, including the construction of new ecological ponds Implementation of environmental works to create a compensatory habitat site for nitrogen deposition The establishment of a temporary utilities logistic hub for facilitating utility works
47-35	E52	Permanent acquisition required for: Implementation of environmental works to create a compensatory habitat site for nitrogen deposition
47-36	E52	Permanent acquisition required for: Implementation of environmental works to create a compensatory habitat site for nitrogen deposition
47-37	E52	Permanent acquisition required for: Implementation of environmental works to create a compensatory habitat site for nitrogen deposition
48-01	9E	Permanent acquisition required for: Improvements to the existing highway M25 northbound
48-02	9E	Permanent acquisition required for: Improvements to the existing highway M25 northbound and existing highway M25 southbound
48-03	9E	Permanent acquisition required for: Improvements to the existing highway M25 northbound and existing highway M25 southbound
48-04	9E	Permanent acquisition required for: Improvements to the existing highway M25 northbound and existing highway M25 southbound
48-05	9E	Permanent acquisition required for: Improvements to the existing highway M25 northbound and existing highway M25 southbound
48-06	9E	Permanent acquisition required for: Improvements to the existing highway M25 northbound and existing highway M25 southbound
49-01	9E	Permanent acquisition required for: Improvements to the existing highway M25 northbound and existing highway M25 southbound

Table 1: Permanent Acquisition of Land - by plot number

Land plans plot ref.	DCO Work No(s).	Purpose for which the land is required:
49-02	9E	Permanent acquisition required for: Improvements to the existing highway M25 northbound and existing highway M25 southbound
49-03	9E	Permanent acquisition required for: Improvements to the existing highway M25 northbound and existing highway M25 southbound
49-04	9E	Permanent acquisition required for: Improvements to the existing highway M25 northbound
49-05	9E	Permanent acquisition required for: Improvements to the existing highway M25 northbound
49-06	9E	Permanent acquisition required for: Improvements to the existing highway M25 southbound
49-07	9E	Permanent acquisition required for: Improvements to the existing highway M25 northbound and existing highway M25 southbound
49-08	9E	Permanent acquisition required for: Improvements to the existing highway M25 northbound and existing highway M25 southbound
49-09	9E	Permanent acquisition required for: Improvements to the existing highway M25 northbound and existing highway M25 southbound
49-10	9E	Permanent acquisition required for: Improvements to the existing highway M25 northbound
49-11	9E	Permanent acquisition required for: Improvements to the existing highway M25 southbound
49-12	9E	Permanent acquisition required for: Improvements to the existing highway M25 southbound
49-13	9E	Permanent acquisition required for: Improvements to the existing highway M25 northbound

Table 1: Permanent Acquisition of Land - by plot number

Land plans plot ref.	DCO Work No(s).	Purpose for which the land is required:
49-14	9E	Permanent acquisition required for: Improvements to the existing highway M25 northbound
49-15	9E	Permanent acquisition required for: Improvements to the existing highway M25 northbound and existing highway M25 southbound
49-16	9E	Permanent acquisition required for: Improvements to the existing highway M25 northbound
49-17	9E	Permanent acquisition required for: Improvements to the existing highway M25 southbound
49-18	9E	Permanent acquisition required for: Improvements to the existing highway M25 northbound
49-19	9E	Permanent acquisition required for: Improvements to the existing highway M25 northbound and existing highway M25 southbound
49-20	9E	Permanent acquisition required for: Improvements to the existing highway M25 northbound and existing highway M25 southbound
49-21	9E	Permanent acquisition required for: Improvements to the existing highway M25 southbound
49-22	9E	Permanent acquisition required for: Improvements to the existing highway M25 southbound

Table 2: Acquisition of Rights and Temporary Possession of Land - by plot number

Land plans plot ref.	DCO Work No(s).	Purpose for which the land is required:
01-01	E1	Acquisition of rights required for: Provision for access for environmental works to create a compensatory habitat site for nitrogen deposition, and the rights for access to maintain those environmental works
01-03	E1	Acquisition of rights required for: Provision for access for environmental works to create a compensatory habitat site for nitrogen deposition, and the rights for access to maintain those environmental works
01-05	E1	Acquisition of rights required for: Provision for access for environmental works to create a compensatory habitat site for nitrogen deposition, and the rights for access to maintain those environmental works
01-08	E1	Acquisition of rights required for: Provision for access for environmental works to create a compensatory habitat site for nitrogen deposition, and the rights for access to maintain those environmental works
01-09	E1	Acquisition of rights required for: Provision for access for environmental works to create a compensatory habitat site for nitrogen deposition, and the rights for access to maintain those environmental works
01-10	E1	Acquisition of rights required for: Provision for access for environmental works to create a compensatory habitat site for nitrogen deposition, and the rights for access to maintain those environmental works
01-11	E1	Acquisition of rights required for: Provision for access for environmental works to create a compensatory habitat site for nitrogen deposition, and the rights for access to maintain those environmental works
01-13	E1	Acquisition of rights required for: Provision for access for environmental works to create a compensatory habitat site for nitrogen deposition, and the rights for access to maintain those environmental works
01-15	E1	Acquisition of rights required for: Provision for access for environmental works to create a compensatory habitat site for nitrogen deposition, and the rights for access to maintain those environmental works

Table 2: Acquisition of Rights and Temporary Possession of Land - by plot number

Land plans plot ref.	DCO Work No(s).	Purpose for which the land is required:
01-16	E1	Acquisition of rights required for: Provision for access for environmental works to create a compensatory habitat site for nitrogen deposition, and the rights for access to maintain those environmental works
01-17	E1	Acquisition of rights required for: Provision for access for environmental works to create a compensatory habitat site for nitrogen deposition, and the rights for access to maintain those environmental works
01-18	E1	Acquisition of rights required for: Provision for access for environmental works to create a compensatory habitat site for nitrogen deposition, and the rights for access to maintain those environmental works
01-19	E1	Acquisition of rights required for: Provision for access for environmental works to create a compensatory habitat site for nitrogen deposition, and the rights for access to maintain those environmental works
01-20	E1	Acquisition of rights required for: Provision for access for environmental works to create a compensatory habitat site for nitrogen deposition, and the rights for access to maintain those environmental works
01-21	E1	Acquisition of rights required for: Provision for access for environmental works to create a compensatory habitat site for nitrogen deposition, and the rights for access to maintain those environmental works
01-22	E1	Acquisition of rights required for: Provision for access for environmental works to create a compensatory habitat site for nitrogen deposition, and the rights for access to maintain those environmental works
02-01	E2	Acquisition of rights required for: Provision for access for environmental works to create a compensatory habitat site for nitrogen deposition, and the rights for access to maintain those environmental works
02-03	E2	Acquisition of rights required for: Provision for access for environmental works to create a compensatory habitat site for nitrogen deposition, and the rights for access to maintain those environmental works

Table 2: Acquisition of Rights and Temporary Possession of Land - by plot number

Land plans plot ref.	DCO Work No(s).	Purpose for which the land is required:
02-04	E1	Acquisition of rights required for: Provision for access for environmental works to create a compensatory habitat site for nitrogen deposition, and the rights for access to maintain those environmental works
02-05	E1	Acquisition of rights required for: Provision for access for environmental works to create a compensatory habitat site for nitrogen deposition, and the rights for access to maintain those environmental works
02-06	E1	Acquisition of rights required for: Provision for access for environmental works to create a compensatory habitat site for nitrogen deposition, and the rights for access to maintain those environmental works
02-07	E1	Acquisition of rights required for: Provision for access for environmental works to create a compensatory habitat site for nitrogen deposition, and the rights for access to maintain those environmental works
02-08	E1	Acquisition of rights required for: Provision for access for environmental works to create a compensatory habitat site for nitrogen deposition, and the rights for access to maintain those environmental works
02-09	E1	Acquisition of rights required for: Provision for access for environmental works to create a compensatory habitat site for nitrogen deposition, and the rights for access to maintain those environmental works
02-10	E1	Acquisition of rights required for: Provision for access for environmental works to create a compensatory habitat site for nitrogen deposition, and the rights for access to maintain those environmental works
02-11	E1	Acquisition of rights required for: Provision for access for environmental works to create a compensatory habitat site for nitrogen deposition, and the rights for access to maintain those environmental works
03-02	G1a and MU1	Acquisition of rights required for: Installation of a medium-pressure gas pipeline, and the rights and restrictive covenants to construct, protect, operate, access and maintain the pipeline Utility works, including the installation or diversion of underground utilities within a multi-utility corridor, and the rights and restrictive covenants to construct, protect, operate, access and maintain those utility works

Table 2: Acquisition of Rights and Temporary Possession of Land - by plot number

Land plans plot ref.	DCO Work No(s).	Purpose for which the land is required:
03-03	G1a and MU1	Acquisition of rights required for: Installation of a medium-pressure gas pipeline, and the rights and restrictive covenants to construct, protect, operate, access and maintain the pipeline Utility works, including the installation or diversion of underground utilities within a multi-utility corridor, and the rights and restrictive covenants to construct, protect, operate, access and maintain those utility works
03-07	MU2, MU3 and MU4	Acquisition of rights required for: Utility works, including the installation or diversion of underground utilities within a multi-utility corridor, and the rights and restrictive covenants to construct, protect, operate, access and maintain those utility works
03-14	G1a and MU1	Acquisition of rights required for: Installation of a medium-pressure gas pipeline, and the rights and restrictive covenants to construct, protect, operate, access and maintain the pipeline Utility works, including the installation or diversion of underground utilities within a multi-utility corridor, and the rights and restrictive covenants to construct, protect, operate, access and maintain those utility works
03-16	G1a and MU1	Acquisition of rights required for: Installation of a medium-pressure gas pipeline, and the rights and restrictive covenants to construct, protect, operate, access and maintain the pipeline Utility works, including the installation or diversion of underground utilities within a multi-utility corridor, and the rights and restrictive covenants to construct, protect, operate, access and maintain those utility works
03-17	G1a and MU1	Acquisition of rights required for: Installation of a medium-pressure gas pipeline, and the rights and restrictive covenants to construct, protect, operate, access and maintain the pipeline Utility works, including the installation or diversion of underground utilities within a multi-utility corridor, and the rights and restrictive covenants to construct, protect, operate, access and maintain those utility works
03-33	MU4	Acquisition of rights required for: Utility works, including the installation or diversion of underground utilities within a multi-utility corridor, and the rights and restrictive covenants to construct, protect, operate, access and maintain those utility works
03-87	MU3	Acquisition of rights required for: Utility works, including the installation or diversion of underground utilities within a multi-utility corridor, and the rights and restrictive covenants to construct, protect, operate, access and maintain those utility works

Table 2: Acquisition of Rights and Temporary Possession of Land - by plot number

Land plans plot ref.	DCO Work No(s).	Purpose for which the land is required:
03-96	MU1	Acquisition of rights required for: Utility works, including the installation or diversion of underground utilities within a multi-utility corridor, and the rights and restrictive covenants to construct, protect, operate, access and maintain those utility works
03-98	MU1	Acquisition of rights required for: Utility works, including the installation or diversion of underground utilities within a multi-utility corridor, and the rights and restrictive covenants to construct, protect, operate, access and maintain those utility works
03-112	MU1	Acquisition of rights required for: Utility works, including the installation or diversion of underground utilities within a multi-utility corridor, and the rights and restrictive covenants to construct, protect, operate, access and maintain those utility works
03-135	MU1	Acquisition of rights required for: Utility works, including the installation or diversion of underground utilities within a multi-utility corridor, and the rights and restrictive covenants to construct, protect, operate, access and maintain those utility works
03-139	MU1	Acquisition of rights required for: Utility works, including the installation or diversion of underground utilities within a multi-utility corridor, and the rights and restrictive covenants to construct, protect, operate, access and maintain those utility works
03-140	MU1	Acquisition of rights required for: Utility works, including the installation or diversion of underground utilities within a multi-utility corridor, and the rights and restrictive covenants to construct, protect, operate, access and maintain those utility works
03-141	MU1	Acquisition of rights required for: Utility works, including the installation or diversion of underground utilities within a multi-utility corridor, and the rights and restrictive covenants to construct, protect, operate, access and maintain those utility works
03-142	MU1	Acquisition of rights required for: Utility works, including the installation or diversion of underground utilities within a multi-utility corridor, and the rights and restrictive covenants to construct, protect, operate, access and maintain those utility works
03-143	MU1	Acquisition of rights required for: Utility works, including the installation or diversion of underground utilities within a multi-utility corridor, and the rights and restrictive covenants to construct, protect, operate, access and maintain those utility works

Table 2: Acquisition of Rights and Temporary Possession of Land - by plot number

Land plans plot ref.	DCO Work No(s).	Purpose for which the land is required:
03-144	MU1	Acquisition of rights required for: Utility works, including the installation or diversion of underground utilities within a multi-utility corridor, and the rights and restrictive covenants to construct, protect, operate, access and maintain those utility works
03-146	MU1	Acquisition of rights required for: Utility works, including the installation or diversion of underground utilities within a multi-utility corridor, and the rights and restrictive covenants to construct, protect, operate, access and maintain those utility works
04-03	G1b	Acquisition of rights required for: Installation of a medium-pressure gas pipeline, and the rights and restrictive covenants to construct, protect, operate, access and maintain the pipeline
04-07	E5	Acquisition of rights required for: Implementation of environmental mitigation works to create a site for protected species, and the rights and restrictive covenants to construct, protect, operate, access and maintain those environmental mitigation works
04-08	MU9	Acquisition of rights required for: Utility works, including the installation or diversion of underground utilities within a multi-utility corridor, and the rights and restrictive covenants to construct, protect, operate, access and maintain those utility works
04-12	E5	Acquisition of rights required for: Implementation of environmental mitigation works to create a site for protected species, and the rights and restrictive covenants to construct, protect, operate, access and maintain those environmental mitigation works
04-14	G1b	Acquisition of rights required for: Installation of a medium-pressure gas pipeline, and the rights and restrictive covenants to construct, protect, operate, access and maintain the pipeline
04-16	MU9	Acquisition of rights required for: Utility works, including the installation or diversion of underground utilities within a multi-utility corridor, and the rights and restrictive covenants to construct, protect, operate, access and maintain those utility works
04-17	E5	Acquisition of rights required for: Implementation of environmental mitigation works to create a site for protected species, and the rights and restrictive covenants to construct, protect, operate, access and maintain those environmental mitigation works
04-38	CA2 and G1b	Acquisition of rights required for: Temporary construction compound at surface for facilitating main works

Table 2: Acquisition of Rights and Temporary Possession of Land - by plot number

Land plans plot ref.	DCO Work No(s).	Purpose for which the land is required:
04-38 Cont'd		Installation of a medium-pressure gas pipeline, and the rights and restrictive covenants to construct, protect, operate, access and maintain the pipeline
04-42	CA2, G1b, MU10 and OH2	<p>Acquisition of rights required for:</p> <p>Temporary construction compound at surface for facilitating main works</p> <p>Installation of a medium-pressure gas pipeline, and the rights and restrictive covenants to construct, protect, operate, access and maintain the pipeline</p> <p>Utility works, including the installation or diversion of underground utilities within a multi-utility corridor, and the rights and restrictive covenants to construct, protect, operate, access and maintain those utility works</p> <p>Overhead lines diversion works, including the removal of existing overhead lines and supports</p>
04-45	E5	<p>Acquisition of rights required for:</p> <p>Implementation of environmental mitigation works to create a site for protected species, and the rights and restrictive covenants to construct, protect, operate, access and maintain those environmental mitigation works</p>
04-58	G1b, MU10 and OH2	<p>Acquisition of rights required for:</p> <p>Installation of a medium-pressure gas pipeline, and the rights and restrictive covenants to construct, protect, operate, access and maintain the pipeline</p> <p>Utility works, including the installation or diversion of underground utilities within a multi-utility corridor, and the rights and restrictive covenants to construct, protect, operate, access and maintain those utility works</p> <p>Overhead lines diversion works, including the removal of existing overhead lines and supports</p>
04-61	MU9	<p>Acquisition of rights required for:</p> <p>Utility works, including the installation or diversion of underground utilities within a multi-utility corridor, and the rights and restrictive covenants to construct, protect, operate, access and maintain those utility works</p>
04-63	G1b and OH2	<p>Acquisition of rights required for:</p> <p>Installation of a medium-pressure gas pipeline, and the rights and restrictive covenants to construct, protect, operate, access and maintain the pipeline</p> <p>Overhead lines diversion works, including the removal of existing overhead lines and supports</p>
04-72	MU9	<p>Acquisition of rights required for:</p> <p>Utility works, including the installation or diversion of underground utilities within a multi-utility corridor, and the rights and restrictive covenants to construct, protect, operate, access and maintain those utility works</p>

Table 2: Acquisition of Rights and Temporary Possession of Land - by plot number

Land plans plot ref.	DCO Work No(s).	Purpose for which the land is required:
04-89	E4, G1a, G1b, MU10, MU11 and MUT1	<p>Acquisition of rights required for:</p> <p>Implementation of environmental mitigation works to create a site for protected species, and the rights and restrictive covenants to construct, protect, operate, access and maintain those environmental mitigation works</p> <p>Installation of a medium-pressure gas pipeline, and the rights and restrictive covenants to construct, protect, operate, access and maintain the pipeline</p> <p>Utility works, including the installation or diversion of underground utilities within a multi-utility corridor, and the rights and restrictive covenants to construct, protect, operate, access and maintain those utility works</p>
04-92	G1b, MU10 and OH2	<p>Acquisition of rights required for:</p> <p>Installation of a medium-pressure gas pipeline, and the rights and restrictive covenants to construct, protect, operate, access and maintain the pipeline</p> <p>Utility works, including the installation or diversion of underground utilities within a multi-utility corridor, and the rights and restrictive covenants to construct, protect, operate, access and maintain those utility works</p> <p>Overhead lines diversion works, including the removal of existing overhead lines and supports</p>
04-93	G1b and OH2	<p>Acquisition of rights required for:</p> <p>Installation of a medium-pressure gas pipeline, and the rights and restrictive covenants to construct, protect, operate, access and maintain the pipeline</p> <p>Overhead lines diversion works, including the removal of existing overhead lines and supports</p>
04-94	G1b and OH2	<p>Acquisition of rights required for:</p> <p>Installation of a medium-pressure gas pipeline, and the rights and restrictive covenants to construct, protect, operate, access and maintain the pipeline</p> <p>Overhead lines diversion works, including the removal of existing overhead lines and supports</p>
04-98	G1b and OH2	<p>Acquisition of rights required for:</p> <p>Installation of a medium-pressure gas pipeline, and the rights and restrictive covenants to construct, protect, operate, access and maintain the pipeline</p> <p>Overhead lines diversion works, including the removal of existing overhead lines and supports</p>
04-99	E4	<p>Acquisition of rights required for:</p> <p>Implementation of environmental mitigation works to create a site for protected species, and the rights and restrictive covenants to construct, protect, operate, access and maintain those environmental mitigation works</p>
04-101	E5	<p>Acquisition of rights required for:</p> <p>Implementation of environmental mitigation works to create a site for protected species, and the rights and restrictive covenants to construct, protect, operate, access and maintain those environmental mitigation works</p>

Table 2: Acquisition of Rights and Temporary Possession of Land - by plot number

Land plans plot ref.	DCO Work No(s).	Purpose for which the land is required:
04-109	MU9	Acquisition of rights required for: Utility works, including the installation or diversion of underground utilities within a multi-utility corridor, and the rights and restrictive covenants to construct, protect, operate, access and maintain those utility works
04-122	E5	Acquisition of rights required for: Implementation of environmental mitigation works to create a site for protected species, and the rights and restrictive covenants to construct, protect, operate, access and maintain those environmental mitigation works
04-128	MU9	Acquisition of rights required for: Utility works, including the installation or diversion of underground utilities within a multi-utility corridor, and the rights and restrictive covenants to construct, protect, operate, access and maintain those utility works
04-138	MU10	Acquisition of rights required for: Utility works, including the installation or diversion of underground utilities within a multi-utility corridor, and the rights and restrictive covenants to construct, protect, operate, access and maintain those utility works
04-140	G1a	Acquisition of rights required for: Installation of a medium-pressure gas pipeline, and the rights and restrictive covenants to construct, protect, operate, access and maintain the pipeline
04-145	E4	Acquisition of rights required for: Implementation of environmental mitigation works to create a site for protected species, and the rights and restrictive covenants to construct, protect, operate, access and maintain those environmental mitigation works
04-148	MU8	Acquisition of rights required for: Utility works, including the installation or diversion of underground utilities within a multi-utility corridor, and the rights and restrictive covenants to construct, protect, operate, access and maintain those utility works
04-149	MU8	Acquisition of rights required for: Utility works, including the installation or diversion of underground utilities within a multi-utility corridor, and the rights and restrictive covenants to construct, protect, operate, access and maintain those utility works
04-151	MU8	Acquisition of rights required for: Utility works, including the installation or diversion of underground utilities within a multi-utility corridor, and the rights and restrictive covenants to construct, protect, operate, access and maintain those utility works

Table 2: Acquisition of Rights and Temporary Possession of Land - by plot number

Land plans plot ref.	DCO Work No(s).	Purpose for which the land is required:
04-152	MU8	Acquisition of rights required for: Utility works, including the installation or diversion of underground utilities within a multi-utility corridor, and the rights and restrictive covenants to construct, protect, operate, access and maintain those utility works
04-153	MU8	Acquisition of rights required for: Utility works, including the installation or diversion of underground utilities within a multi-utility corridor, and the rights and restrictive covenants to construct, protect, operate, access and maintain those utility works
04-154	MU9	Acquisition of rights required for: Utility works, including the installation or diversion of underground utilities within a multi-utility corridor, and the rights and restrictive covenants to construct, protect, operate, access and maintain those utility works
04-215	MU4	Acquisition of rights required for: Utility works, including the installation or diversion of underground utilities within a multi-utility corridor, and the rights and restrictive covenants to construct, protect, operate, access and maintain those utility works
04-223	G1a	Acquisition of rights required for: Installation of a medium-pressure gas pipeline, and the rights and restrictive covenants to construct, protect, operate, access and maintain the pipeline
04-225	MU5	Acquisition of rights required for: Utility works, including the installation or diversion of underground utilities within a multi-utility corridor, and the rights and restrictive covenants to construct, protect, operate, access and maintain those utility works
04-226	G1a and MU5	Acquisition of rights required for: Installation of a medium-pressure gas pipeline, and the rights and restrictive covenants to construct, protect, operate, access and maintain the pipeline Utility works, including the installation or diversion of underground utilities within a multi-utility corridor, and the rights and restrictive covenants to construct, protect, operate, access and maintain those utility works
04-227	G1a and MU5	Acquisition of rights required for: Installation of a medium-pressure gas pipeline, and the rights and restrictive covenants to construct, protect, operate, access and maintain the pipeline Utility works, including the installation or diversion of underground utilities within a multi-utility corridor, and the rights and restrictive covenants to construct, protect, operate, access and maintain those utility works
04-228	G1a	Acquisition of rights required for: Installation of a medium-pressure gas pipeline, and the rights and restrictive covenants to construct, protect, operate, access and maintain the pipeline

Table 2: Acquisition of Rights and Temporary Possession of Land - by plot number

Land plans plot ref.	DCO Work No(s).	Purpose for which the land is required:
04-229	MU4	Acquisition of rights required for: Utility works, including the installation or diversion of underground utilities within a multi-utility corridor, and the rights and restrictive covenants to construct, protect, operate, access and maintain those utility works
04-243	MU4	Acquisition of rights required for: Utility works, including the installation or diversion of underground utilities within a multi-utility corridor, and the rights and restrictive covenants to construct, protect, operate, access and maintain those utility works
04-244	G1a	Acquisition of rights required for: Installation of a medium-pressure gas pipeline, and the rights and restrictive covenants to construct, protect, operate, access and maintain the pipeline
04-246	G1a	Acquisition of rights required for: Installation of a medium-pressure gas pipeline, and the rights and restrictive covenants to construct, protect, operate, access and maintain the pipeline
04-247	G1a	Acquisition of rights required for: Installation of a medium-pressure gas pipeline, and the rights and restrictive covenants to construct, protect, operate, access and maintain the pipeline
04-249	G1a	Acquisition of rights required for: Installation of a medium-pressure gas pipeline, and the rights and restrictive covenants to construct, protect, operate, access and maintain the pipeline
04-251	G1a	Acquisition of rights required for: Installation of a medium-pressure gas pipeline, and the rights and restrictive covenants to construct, protect, operate, access and maintain the pipeline
04-252	G1a	Acquisition of rights required for: Installation of a medium-pressure gas pipeline, and the rights and restrictive covenants to construct, protect, operate, access and maintain the pipeline
04-259	MU4	Acquisition of rights required for: Utility works, including the installation or diversion of underground utilities within a multi-utility corridor, and the rights and restrictive covenants to construct, protect, operate, access and maintain those utility works
04-266	G1a	Acquisition of rights required for: Installation of a medium-pressure gas pipeline, and the rights and restrictive covenants to construct, protect, operate, access and maintain the pipeline
04-268	G1a	Acquisition of rights required for: Installation of a medium-pressure gas pipeline, and the rights and restrictive covenants to construct, protect, operate, access and maintain the pipeline

Table 2: Acquisition of Rights and Temporary Possession of Land - by plot number

Land plans plot ref.	DCO Work No(s).	Purpose for which the land is required:
04-274	E4 and G1a	Acquisition of rights required for: Implementation of environmental mitigation works to create a site for protected species, and the rights and restrictive covenants to construct, protect, operate, access and maintain those environmental mitigation works Installation of a medium-pressure gas pipeline, and the rights and restrictive covenants to construct, protect, operate, access and maintain the pipeline
05-07	MU8	Acquisition of rights required for: Utility works, including the installation or diversion of underground utilities within a multi-utility corridor, and the rights and restrictive covenants to construct, protect, operate, access and maintain those utility works
05-08	MU8	Acquisition of rights required for: Utility works, including the installation or diversion of underground utilities within a multi-utility corridor, and the rights and restrictive covenants to construct, protect, operate, access and maintain those utility works
05-09	MU8	Acquisition of rights required for: Utility works, including the installation or diversion of underground utilities within a multi-utility corridor, and the rights and restrictive covenants to construct, protect, operate, access and maintain those utility works
05-10	MU8	Acquisition of rights required for: Utility works, including the installation or diversion of underground utilities within a multi-utility corridor, and the rights and restrictive covenants to construct, protect, operate, access and maintain those utility works
05-11	MU8	Acquisition of rights required for: Utility works, including the installation or diversion of underground utilities within a multi-utility corridor, and the rights and restrictive covenants to construct, protect, operate, access and maintain those utility works
05-12	MU8	Acquisition of rights required for: Utility works, including the installation or diversion of underground utilities within a multi-utility corridor, and the rights and restrictive covenants to construct, protect, operate, access and maintain those utility works
05-13	MU8	Acquisition of rights required for: Utility works, including the installation or diversion of underground utilities within a multi-utility corridor, and the rights and restrictive covenants to construct, protect, operate, access and maintain those utility works
05-14	MU8	Acquisition of rights required for: Utility works, including the installation or diversion of underground utilities within a multi-utility corridor, and the rights and restrictive covenants to construct, protect, operate, access and maintain those utility works

Table 2: Acquisition of Rights and Temporary Possession of Land - by plot number

Land plans plot ref.	DCO Work No(s).	Purpose for which the land is required:
05-15	MU8	Acquisition of rights required for: Utility works, including the installation or diversion of underground utilities within a multi-utility corridor, and the rights and restrictive covenants to construct, protect, operate, access and maintain those utility works
05-16	MU8	Acquisition of rights required for: Utility works, including the installation or diversion of underground utilities within a multi-utility corridor, and the rights and restrictive covenants to construct, protect, operate, access and maintain those utility works
05-17	MU8	Acquisition of rights required for: Utility works, including the installation or diversion of underground utilities within a multi-utility corridor, and the rights and restrictive covenants to construct, protect, operate, access and maintain those utility works
05-18	MU8	Acquisition of rights required for: Utility works, including the installation or diversion of underground utilities within a multi-utility corridor, and the rights and restrictive covenants to construct, protect, operate, access and maintain those utility works
06-03	MU15 and MU16	Acquisition of rights required for: Utility works, including the installation or diversion of underground utilities within a multi-utility corridor, and the rights and restrictive covenants to construct, protect, operate, access and maintain those utility works
06-18	MU16	Acquisition of rights required for: Utility works, including the installation or diversion of underground utilities within a multi-utility corridor, and the rights and restrictive covenants to construct, protect, operate, access and maintain those utility works
06-19	MU16	Acquisition of rights required for: Utility works, including the installation or diversion of underground utilities within a multi-utility corridor, and the rights and restrictive covenants to construct, protect, operate, access and maintain those utility works
06-46	OH1	Acquisition of rights required for: Overhead lines diversion works, including the removal of existing overhead lines and pylons, construction of new overhead lines and pylons and works to existing overhead lines and pylons, and the rights and restrictive covenants to construct, protect, operate, access and maintain those overhead lines diversion works
06-54	OH1	Acquisition of rights required for: Provision for access for Overhead lines diversion works, and the rights for access to maintain those overhead line diversion works

Table 2: Acquisition of Rights and Temporary Possession of Land - by plot number

Land plans plot ref.	DCO Work No(s).	Purpose for which the land is required:
06-55	MU14	Acquisition of rights required for: Utility works, including the installation or diversion of underground utilities within a multi-utility corridor, and the rights and restrictive covenants to construct, protect, operate, access and maintain those utility works
06-56	1L, E5 and OH1	Acquisition of rights required for: Construction of a new permissive path between the improved public right of way and Jeskyns Community woodland Implementation of environmental mitigation works to create a site for protected species, and the rights and restrictive covenants to construct, protect, operate, access and maintain those environmental mitigation works Overhead lines diversion works, including the removal of existing overhead lines and pylons, construction of new overhead lines and pylons and works to existing overhead lines and pylons, and the rights and restrictive covenants to construct, protect, operate, access and maintain those overhead lines diversion works
06-64	MU14	Acquisition of rights required for: Utility works, including the installation or diversion of underground utilities within a multi-utility corridor, and the rights and restrictive covenants to construct, protect, operate, access and maintain those utility works
06-67	MU14 and MU9	Acquisition of rights required for: Utility works, including the installation or diversion of underground utilities within a multi-utility corridor, and the rights and restrictive covenants to construct, protect, operate, access and maintain those utility works
06-72	G1b and MU16	Acquisition of rights required for: Installation of a medium-pressure gas pipeline, and the rights and restrictive covenants to construct, protect, operate, access and maintain the pipeline Utility works, including the installation or diversion of underground utilities within a multi-utility corridor, and the rights and restrictive covenants to construct, protect, operate, access and maintain those utility works
06-78	G1b and MU16	Acquisition of rights required for: Installation of a medium-pressure gas pipeline, and the rights and restrictive covenants to construct, protect, operate, access and maintain the pipeline Utility works, including the installation or diversion of underground utilities within a multi-utility corridor, and the rights and restrictive covenants to construct, protect, operate, access and maintain those utility works
06-91	2Q and MU16	Acquisition of rights required for: Construction of a new public right of way from Valley Drive to the existing public right of way footpath NS174 Utility works, including the installation or diversion of underground utilities within a multi-utility corridor, and the rights and restrictive covenants to construct, protect, operate, access and maintain those utility works

Table 2: Acquisition of Rights and Temporary Possession of Land - by plot number

Land plans plot ref.	DCO Work No(s).	Purpose for which the land is required:
06-96	2Q and MU16	Acquisition of rights required for: Construction of a new public right of way from Valley Drive to the existing public right of way footpath NS174 Utility works, including the installation or diversion of underground utilities within a multi-utility corridor, and the rights and restrictive covenants to construct, protect, operate, access and maintain those utility works
06-98	MU16	Acquisition of rights required for: Utility works, including the installation or diversion of underground utilities within a multi-utility corridor, and the rights and restrictive covenants to construct, protect, operate, access and maintain those utility works
06-99	2Q and MU16	Acquisition of rights required for: Construction of a new public right of way from Valley Drive to the existing public right of way footpath NS174 Utility works, including the installation or diversion of underground utilities within a multi-utility corridor, and the rights and restrictive covenants to construct, protect, operate, access and maintain those utility works
06-102	MU16	Acquisition of rights required for: Utility works, including the installation or diversion of underground utilities within a multi-utility corridor, and the rights and restrictive covenants to construct, protect, operate, access and maintain those utility works
06-104	MU16	Acquisition of rights required for: Utility works, including the installation or diversion of underground utilities within a multi-utility corridor, and the rights and restrictive covenants to construct, protect, operate, access and maintain those utility works
06-107	MU16	Acquisition of rights required for: Utility works, including the installation or diversion of underground utilities within a multi-utility corridor, and the rights and restrictive covenants to construct, protect, operate, access and maintain those utility works
06-111	MU16	Acquisition of rights required for: Utility works, including the installation or diversion of underground utilities within a multi-utility corridor, and the rights and restrictive covenants to construct, protect, operate, access and maintain those utility works
06-112	MU16	Acquisition of rights required for: Utility works, including the installation or diversion of underground utilities within a multi-utility corridor, and the rights and restrictive covenants to construct, protect, operate, access and maintain those utility works

Table 2: Acquisition of Rights and Temporary Possession of Land - by plot number

Land plans plot ref.	DCO Work No(s).	Purpose for which the land is required:
06-113	MU16	Acquisition of rights required for: Utility works, including the installation or diversion of underground utilities within a multi-utility corridor, and the rights and restrictive covenants to construct, protect, operate, access and maintain those utility works
06-114	MU16	Acquisition of rights required for: Utility works, including the installation or diversion of underground utilities within a multi-utility corridor, and the rights and restrictive covenants to construct, protect, operate, access and maintain those utility works
06-115	MU16	Acquisition of rights required for: Utility works, including the installation or diversion of underground utilities within a multi-utility corridor, and the rights and restrictive covenants to construct, protect, operate, access and maintain those utility works
06-117	MU14 and MU9	Acquisition of rights required for: Utility works, including the installation or diversion of underground utilities within a multi-utility corridor, and the rights and restrictive covenants to construct, protect, operate, access and maintain those utility works
06-121	E5, MU14, MU9, OH1 and OHT1	Acquisition of rights required for: Implementation of environmental mitigation works to create a site for protected species, and the rights and restrictive covenants to construct, protect, operate, access and maintain those environmental mitigation works Utility works, including the installation or diversion of underground utilities within a multi-utility corridor, and the rights and restrictive covenants to construct, protect, operate, access and maintain those utility works Overhead lines diversion works, including the removal of existing overhead lines and pylons, construction of new overhead lines and pylons and works to existing overhead lines and pylons, and the rights and restrictive covenants to construct, protect, operate, access and maintain those overhead lines diversion works
06-131	G1b and MU16	Acquisition of rights required for: Installation of a medium-pressure gas pipeline, and the rights and restrictive covenants to construct, protect, operate, access and maintain the pipeline Utility works, including the installation or diversion of underground utilities within a multi-utility corridor, and the rights and restrictive covenants to construct, protect, operate, access and maintain those utility works
06-132	G1b	Acquisition of rights required for: Installation of a medium-pressure gas pipeline, and the rights and restrictive covenants to construct, protect, operate, access and maintain the pipeline
06-136	G1b	Acquisition of rights required for: Installation of a medium-pressure gas pipeline, and the rights and restrictive covenants to construct, protect, operate, access and maintain the pipeline

Table 2: Acquisition of Rights and Temporary Possession of Land - by plot number

Land plans plot ref.	DCO Work No(s).	Purpose for which the land is required:
06-137	G1b	Acquisition of rights required for: Installation of a medium-pressure gas pipeline, and the rights and restrictive covenants to construct, protect, operate, access and maintain the pipeline
06-139	G1b	Acquisition of rights required for: Installation of a medium-pressure gas pipeline, and the rights and restrictive covenants to construct, protect, operate, access and maintain the pipeline
06-144	G1b and G2	Acquisition of rights required for: Installation of a medium-pressure gas pipeline, and the rights and restrictive covenants to construct, protect, operate, access and maintain the pipeline Installation of a high-pressure gas pipeline, and the rights and restrictive covenants to construct, protect, operate, access and maintain the pipeline
06-151	G1b	Acquisition of rights required for: Installation of a medium-pressure gas pipeline, and the rights and restrictive covenants to construct, protect, operate, access and maintain the pipeline
06-152	G1b, G2, G3, MU17, OH1 and OHT1	Acquisition of rights required for: Installation of a medium-pressure gas pipeline, and the rights and restrictive covenants to construct, protect, operate, access and maintain the pipeline Installation of a high-pressure gas pipeline, and the rights and restrictive covenants to construct, protect, operate, access and maintain the pipeline Utility works, including the installation or diversion of underground utilities within a multi-utility corridor, and the rights and restrictive covenants to construct, protect, operate, access and maintain those utility works Overhead lines diversion works, including the removal of existing overhead lines and pylons, construction of new overhead lines and pylons and works to existing overhead lines and pylons, and the rights and restrictive covenants to construct, protect, operate, access and maintain those overhead lines diversion works
06-158	G1b, G2, G3, MU17 and OH1	Acquisition of rights required for: Installation of a medium-pressure gas pipeline, and the rights and restrictive covenants to construct, protect, operate, access and maintain the pipeline Installation of a high-pressure gas pipeline, and the rights and restrictive covenants to construct, protect, operate, access and maintain the pipeline Utility works, including the installation or diversion of underground utilities within a multi-utility corridor, and the rights and restrictive covenants to construct, protect, operate, access and maintain those utility works Overhead lines diversion works, including the removal of existing overhead lines and pylons, construction of new overhead lines and pylons and works to existing overhead lines and pylons, and the rights and restrictive covenants to construct, protect, operate, access and maintain those overhead lines diversion works
06-182	E5	Acquisition of rights required for: Implementation of environmental mitigation works to create a site for protected species, and the rights and restrictive covenants to construct, protect, operate, access and maintain those environmental mitigation works

Table 2: Acquisition of Rights and Temporary Possession of Land - by plot number

Land plans plot ref.	DCO Work No(s).	Purpose for which the land is required:
06-187	MU9	Acquisition of rights required for: Utility works, including the installation or diversion of underground utilities within a multi-utility corridor, and the rights and restrictive covenants to construct, protect, operate, access and maintain those utility works
06-188	E5	Acquisition of rights required for: Implementation of environmental mitigation works to create a site for protected species, and the rights and restrictive covenants to construct, protect, operate, access and maintain those environmental mitigation works
06-204	E5	Acquisition of rights required for: Implementation of environmental mitigation works to create a site for protected species, and the rights and restrictive covenants to construct, protect, operate, access and maintain those environmental mitigation works
06-205	MU9	Acquisition of rights required for: Utility works, including the installation or diversion of underground utilities within a multi-utility corridor, and the rights and restrictive covenants to construct, protect, operate, access and maintain those utility works
06-207	G1b	Acquisition of rights required for: Installation of a medium-pressure gas pipeline, and the rights and restrictive covenants to construct, protect, operate, access and maintain the pipeline
06-208	G1b	Acquisition of rights required for: Installation of a medium-pressure gas pipeline, and the rights and restrictive covenants to construct, protect, operate, access and maintain the pipeline
06-209	G1b	Acquisition of rights required for: Installation of a medium-pressure gas pipeline, and the rights and restrictive covenants to construct, protect, operate, access and maintain the pipeline
07-01	MU15	Acquisition of rights required for: Utility works, including the installation or diversion of underground utilities within a multi-utility corridor, and the rights and restrictive covenants to construct, protect, operate, access and maintain those utility works
07-02	MU15	Acquisition of rights required for: Utility works, including the installation or diversion of underground utilities within a multi-utility corridor, and the rights and restrictive covenants to construct, protect, operate, access and maintain those utility works
07-04	MU15	Acquisition of rights required for: Utility works, including the installation or diversion of underground utilities within a multi-utility corridor, and the rights and restrictive covenants to construct, protect, operate, access and maintain those utility works

Table 2: Acquisition of Rights and Temporary Possession of Land - by plot number

Land plans plot ref.	DCO Work No(s).	Purpose for which the land is required:
07-05	MU15	Acquisition of rights required for: Utility works, including the installation or diversion of underground utilities within a multi-utility corridor, and the rights and restrictive covenants to construct, protect, operate, access and maintain those utility works
07-09	MU15	Acquisition of rights required for: Utility works, including the installation or diversion of underground utilities within a multi-utility corridor, and the rights and restrictive covenants to construct, protect, operate, access and maintain those utility works
07-11	MU15	Acquisition of rights required for: Utility works, including the installation or diversion of underground utilities within a multi-utility corridor, and the rights and restrictive covenants to construct, protect, operate, access and maintain those utility works
07-15	MU15	Acquisition of rights required for: Utility works, including the installation or diversion of underground utilities within a multi-utility corridor, and the rights and restrictive covenants to construct, protect, operate, access and maintain those utility works
07-17	MU15	Acquisition of rights over bridge surface required for: Utility works, including the installation or diversion of underground utilities within a multi-utility corridor, and the rights and restrictive covenants to construct, protect, operate, access and maintain those utility works
07-20	MU15	Acquisition of rights over bridge surface required for: Utility works, including the installation or diversion of underground utilities within a multi-utility corridor, and the rights and restrictive covenants to construct, protect, operate, access and maintain those utility works
07-22	MU15	Acquisition of rights over bridge surface required for: Utility works, including the installation or diversion of underground utilities within a multi-utility corridor, and the rights and restrictive covenants to construct, protect, operate, access and maintain those utility works
07-23	MU15	Acquisition of rights over bridge surface required for: Utility works, including the installation or diversion of underground utilities within a multi-utility corridor, and the rights and restrictive covenants to construct, protect, operate, access and maintain those utility works
07-26	MU15	Acquisition of rights required for: Utility works, including the installation or diversion of underground utilities within a multi-utility corridor, and the rights and restrictive covenants to construct, protect, operate, access and maintain those utility works

Table 2: Acquisition of Rights and Temporary Possession of Land - by plot number

Land plans plot ref.	DCO Work No(s).	Purpose for which the land is required:
07-27	MU15	Acquisition of rights required for: Utility works, including the installation or diversion of underground utilities within a multi-utility corridor, and the rights and restrictive covenants to construct, protect, operate, access and maintain those utility works
07-28	MU15	Acquisition of rights over bridge surface required for: Utility works, including the installation or diversion of underground utilities within a multi-utility corridor, and the rights and restrictive covenants to construct, protect, operate, access and maintain those utility works
07-29	MU15	Acquisition of rights required for: Utility works, including the installation or diversion of underground utilities within a multi-utility corridor, and the rights and restrictive covenants to construct, protect, operate, access and maintain those utility works
07-40	MU15	Acquisition of rights required for: Utility works, including the installation or diversion of underground utilities within a multi-utility corridor, and the rights and restrictive covenants to construct, protect, operate, access and maintain those utility works
07-41	MU15	Acquisition of rights required for: Utility works, including the installation or diversion of underground utilities within a multi-utility corridor, and the rights and restrictive covenants to construct, protect, operate, access and maintain those utility works
07-42	MU15	Acquisition of rights required for: Utility works, including the installation or diversion of underground utilities within a multi-utility corridor, and the rights and restrictive covenants to construct, protect, operate, access and maintain those utility works
08-06	MU15	Acquisition of rights required for: Utility works, including the installation or diversion of underground utilities within a multi-utility corridor, and the rights and restrictive covenants to construct, protect, operate, access and maintain those utility works
08-07	MU15	Acquisition of rights required for: Utility works, including the installation or diversion of underground utilities within a multi-utility corridor, and the rights and restrictive covenants to construct, protect, operate, access and maintain those utility works
08-08	MU15	Acquisition of rights required for: Utility works, including the installation or diversion of underground utilities within a multi-utility corridor, and the rights and restrictive covenants to construct, protect, operate, access and maintain those utility works

Table 2: Acquisition of Rights and Temporary Possession of Land - by plot number

Land plans plot ref.	DCO Work No(s).	Purpose for which the land is required:
08-09	MU15	Acquisition of rights required for: Utility works, including the installation or diversion of underground utilities within a multi-utility corridor, and the rights and restrictive covenants to construct, protect, operate, access and maintain those utility works
08-10	MU15	Acquisition of rights required for: Utility works, including the installation or diversion of underground utilities within a multi-utility corridor, and the rights and restrictive covenants to construct, protect, operate, access and maintain those utility works
08-11	MU15	Acquisition of rights required for: Utility works, including the installation or diversion of underground utilities within a multi-utility corridor, and the rights and restrictive covenants to construct, protect, operate, access and maintain those utility works
08-12	MU15	Acquisition of rights required for: Utility works, including the installation or diversion of underground utilities within a multi-utility corridor, and the rights and restrictive covenants to construct, protect, operate, access and maintain those utility works
08-13	MU15	Acquisition of rights required for: Utility works, including the installation or diversion of underground utilities within a multi-utility corridor, and the rights and restrictive covenants to construct, protect, operate, access and maintain those utility works
08-14	MU15	Acquisition of rights required for: Utility works, including the installation or diversion of underground utilities within a multi-utility corridor, and the rights and restrictive covenants to construct, protect, operate, access and maintain those utility works
08-15	MU15	Acquisition of rights required for: Utility works, including the installation or diversion of underground utilities within a multi-utility corridor, and the rights and restrictive covenants to construct, protect, operate, access and maintain those utility works
10-05	E13	Acquisition of rights required for: Provision for access for environmental works to create a compensatory habitat site for nitrogen deposition, and the rights for access to maintain those environmental works
10-06	E13	Acquisition of rights required for: Provision for access for environmental works to create a compensatory habitat site for nitrogen deposition, and the rights for access to maintain those environmental works

Table 2: Acquisition of Rights and Temporary Possession of Land - by plot number

Land plans plot ref.	DCO Work No(s).	Purpose for which the land is required:
10-07	E13	Acquisition of rights required for: Provision for access for environmental works to create a compensatory habitat site for nitrogen deposition, and the rights for access to maintain those environmental works
10-08	E13	Acquisition of rights required for: Provision for access for environmental works to create a compensatory habitat site for nitrogen deposition, and the rights for access to maintain those environmental works
10-09	E13	Acquisition of rights required for: Provision for access for environmental works to create a compensatory habitat site for nitrogen deposition, and the rights for access to maintain those environmental works
10-10	E13	Acquisition of rights required for: Provision for access for environmental works to create a compensatory habitat site for nitrogen deposition, and the rights for access to maintain those environmental works
11-15	G1b and OH1	Acquisition of rights required for: Installation of a medium-pressure gas pipeline, and the rights and restrictive covenants to construct, protect, operate, access and maintain the pipeline Overhead lines diversion works, including the removal of existing overhead lines and pylons, construction of new overhead lines and pylons and works to existing overhead lines and pylons, and the rights and restrictive covenants to construct, protect, operate, access and maintain those overhead lines diversion works
11-24	G3 and OH1	Acquisition of rights required for: Installation of a high-pressure gas pipeline, and the rights and restrictive covenants to construct, protect, operate, access and maintain the pipeline Overhead lines diversion works, including the removal of existing overhead lines and pylons, construction of new overhead lines and pylons and works to existing overhead lines and pylons, and the rights and restrictive covenants to construct, protect, operate, access and maintain those overhead lines diversion works
11-38	MU18 and OH1	Acquisition of rights required for: Utility works, including the installation or diversion of underground utilities within a multi-utility corridor, and the rights and restrictive covenants to construct, protect, operate, access and maintain those utility works Overhead lines diversion works, including the removal of existing overhead lines and pylons, construction of new overhead lines and pylons and works to existing overhead lines and pylons, and the rights and restrictive covenants to construct, protect, operate, access and maintain those overhead lines diversion works
11-39	G3, MU18 and OH1	Acquisition of rights required for: Installation of a high-pressure gas pipeline, and the rights and restrictive covenants to construct, protect, operate, access and maintain the pipeline

Table 2: Acquisition of Rights and Temporary Possession of Land - by plot number

Land plans plot ref.	DCO Work No(s).	Purpose for which the land is required:
11-39 Cont'd		Utility works, including the installation or diversion of underground utilities within a multi-utility corridor, and the rights and restrictive covenants to construct, protect, operate, access and maintain those utility works Overhead lines diversion works, including the removal of existing overhead lines and pylons, construction of new overhead lines and pylons and works to existing overhead lines and pylons, and the rights and restrictive covenants to construct, protect, operate, access and maintain those overhead lines diversion works
11-40	OH1	Acquisition of rights required for: Overhead lines diversion works, including the removal of existing overhead lines and pylons, construction of new overhead lines and pylons and works to existing overhead lines and pylons, and the rights and restrictive covenants to construct, protect, operate, access and maintain those overhead lines diversion works
11-43	MU18	Acquisition of rights required for: Utility works, including the installation or diversion of underground utilities within a multi-utility corridor, and the rights and restrictive covenants to construct, protect, operate, access and maintain those utility works
11-46	MU18	Acquisition of rights required for: Utility works, including the installation or diversion of underground utilities within a multi-utility corridor, and the rights and restrictive covenants to construct, protect, operate, access and maintain those utility works
11-47	MU18	Acquisition of rights required for: Utility works, including the installation or diversion of underground utilities within a multi-utility corridor, and the rights and restrictive covenants to construct, protect, operate, access and maintain those utility works
11-48	MU18	Acquisition of rights required for: Utility works, including the installation or diversion of underground utilities within a multi-utility corridor, and the rights and restrictive covenants to construct, protect, operate, access and maintain those utility works
11-50	G3 and MU18	Acquisition of rights required for: Installation of a high-pressure gas pipeline, and the rights and restrictive covenants to construct, protect, operate, access and maintain the pipeline Utility works, including the installation or diversion of underground utilities within a multi-utility corridor, and the rights and restrictive covenants to construct, protect, operate, access and maintain those utility works
11-64	G4	Acquisition of rights required for: Installation of a high-pressure gas pipeline, and the rights and restrictive covenants to construct, protect, operate, access and maintain the pipeline
11-70	G4	Acquisition of rights required for: Installation of a high-pressure gas pipeline, and the rights and restrictive covenants to construct, protect, operate, access and maintain the pipeline

Table 2: Acquisition of Rights and Temporary Possession of Land - by plot number

Land plans plot ref.	DCO Work No(s).	Purpose for which the land is required:
11-73	CA3, G4 and OH1	<p>Acquisition of rights required for:</p> <p>Temporary construction compound at surface for facilitating main works at the A122 Lower Thames Crossing south portal and tunnel approach</p> <p>Installation of a high-pressure gas pipeline, and the rights and restrictive covenants to construct, protect, operate, access and maintain the pipeline</p> <p>Overhead lines diversion works, including the removal of existing overhead lines and pylons, construction of new overhead lines and pylons and works to existing overhead lines and pylons, and the rights and restrictive covenants to construct, protect, operate, access and maintain those overhead lines diversion works</p>
12-02	G4 and OH1	<p>Acquisition of rights required for:</p> <p>Installation of a high-pressure gas pipeline, and the rights and restrictive covenants to construct, protect, operate, access and maintain the pipeline</p> <p>Overhead lines diversion works, including the removal of existing overhead lines and pylons, construction of new overhead lines and pylons and works to existing overhead lines and pylons, and the rights and restrictive covenants to construct, protect, operate, access and maintain those overhead lines diversion works</p>
12-06	MU20 and OH1	<p>Acquisition of rights required for:</p> <p>Utility works, including the installation or diversion of underground utilities within a multi-utility corridor, and the rights and restrictive covenants to construct, protect, operate, access and maintain those utility works</p> <p>Provision for access for Overhead lines diversion works, and the rights for access to maintain those overhead line diversion works</p>
12-08	CA3 and MU20	<p>Acquisition of rights required for:</p> <p>Provision for temporary access and traffic management for the temporary construction compound facilitating main works at the A122 Lower Thames Crossing south portal and tunnel approach</p> <p>Utility works, including the installation or diversion of underground utilities within a multi-utility corridor, and the rights and restrictive covenants to construct, protect, operate, access and maintain those utility works</p>
12-09	CA3 and MU20	<p>Acquisition of rights required for:</p> <p>Provision for temporary access and traffic management for the temporary construction compound facilitating main works at the A122 Lower Thames Crossing south portal and tunnel approach</p> <p>Utility works, including the installation or diversion of underground utilities within a multi-utility corridor, and the rights and restrictive covenants to construct, protect, operate, access and maintain those utility works</p>
12-12	CA3 and MU20	<p>Acquisition of rights required for:</p> <p>Provision for temporary access and traffic management for the temporary construction compound facilitating main works at the A122 Lower Thames Crossing south portal and tunnel approach</p> <p>Utility works, including the installation or diversion of underground utilities within a multi-utility corridor, and the rights and restrictive covenants to construct, protect, operate, access and maintain those utility works</p>

Table 2: Acquisition of Rights and Temporary Possession of Land - by plot number

Land plans plot ref.	DCO Work No(s).	Purpose for which the land is required:
12-13	MU20	Acquisition of rights required for: Utility works, including the installation or diversion of underground utilities within a multi-utility corridor, and the rights and restrictive covenants to construct, protect, operate, access and maintain those utility works
12-14	CA3 and MU20	Acquisition of rights required for: Provision for temporary access and traffic management for the temporary construction compound facilitating main works at the A122 Lower Thames Crossing south portal and tunnel approach Utility works, including the installation or diversion of underground utilities within a multi-utility corridor, and the rights and restrictive covenants to construct, protect, operate, access and maintain those utility works
12-15	CA3 and MU20	Acquisition of rights required for: Provision for temporary access and traffic management for the temporary construction compound facilitating main works at the A122 Lower Thames Crossing south portal and tunnel approach Utility works, including the installation or diversion of underground utilities within a multi-utility corridor, and the rights and restrictive covenants to construct, protect, operate, access and maintain those utility works
12-16	MU20	Acquisition of rights required for: Utility works, including the installation or diversion of underground utilities within a multi-utility corridor, and the rights and restrictive covenants to construct, protect, operate, access and maintain those utility works
12-17	CA3 and MU20	Acquisition of rights required for: Provision for temporary access and traffic management for the temporary construction compound facilitating main works at the A122 Lower Thames Crossing south portal and tunnel approach Utility works, including the installation or diversion of underground utilities within a multi-utility corridor, and the rights and restrictive covenants to construct, protect, operate, access and maintain those utility works
12-18	CA3 and MU20	Acquisition of rights required for: Provision for temporary access and traffic management for the temporary construction compound facilitating main works at the A122 Lower Thames Crossing south portal and tunnel approach Utility works, including the installation or diversion of underground utilities within a multi-utility corridor, and the rights and restrictive covenants to construct, protect, operate, access and maintain those utility works
12-19	CA3 and MU20	Acquisition of rights required for: Provision for temporary access and traffic management for the temporary construction compound facilitating main works at the A122 Lower Thames Crossing south portal and tunnel approach

Table 2: Acquisition of Rights and Temporary Possession of Land - by plot number

Land plans plot ref.	DCO Work No(s).	Purpose for which the land is required:
12-19 Cont'd		Utility works, including the installation or diversion of underground utilities within a multi-utility corridor, and the rights and restrictive covenants to construct, protect, operate, access and maintain those utility works
12-20	MU20 and OH2	Acquisition of rights required for: Utility works, including the installation or diversion of underground utilities within a multi-utility corridor, and the rights and restrictive covenants to construct, protect, operate, access and maintain those utility works Overhead lines diversion works, including the removal of existing overhead lines and supports
13-12	MU23 and MUT3	Acquisition of rights required for: Utility works, including the installation or diversion of underground utilities within a multi-utility corridor, and the rights and restrictive covenants to construct, protect, operate, access and maintain those utility works
13-13	MU23	Acquisition of rights required for: Utility works, including the installation or diversion of underground utilities within a multi-utility corridor, and the rights and restrictive covenants to construct, protect, operate, access and maintain those utility works
13-14	MU23	Acquisition of rights required for: Utility works, including the installation or diversion of underground utilities within a multi-utility corridor, and the rights and restrictive covenants to construct, protect, operate, access and maintain those utility works
13-15	MU23	Acquisition of rights required for: Utility works, including the installation or diversion of underground utilities within a multi-utility corridor, and the rights and restrictive covenants to construct, protect, operate, access and maintain those utility works
13-16	MU23	Acquisition of rights required for: Utility works, including the installation or diversion of underground utilities within a multi-utility corridor, and the rights and restrictive covenants to construct, protect, operate, access and maintain those utility works
13-17	MU23	Acquisition of rights required for: Utility works, including the installation or diversion of underground utilities within a multi-utility corridor, and the rights and restrictive covenants to construct, protect, operate, access and maintain those utility works
13-18	MU23	Acquisition of rights required for: Utility works, including the installation or diversion of underground utilities within a multi-utility corridor, and the rights and restrictive covenants to construct, protect, operate, access and maintain those utility works

Table 2: Acquisition of Rights and Temporary Possession of Land - by plot number

Land plans plot ref.	DCO Work No(s).	Purpose for which the land is required:
13-19	MUT3	Acquisition of rights required for: Utility works, including the installation or diversion of underground utilities within a multi-utility corridor, and the rights and restrictive covenants to construct, protect, operate, access and maintain those utility works
13-20	CA3 and MUT3	Acquisition of rights required for: Temporary construction compound at surface for facilitating main works at the A122 Lower Thames Crossing south portal and tunnel approach Utility works, including the installation or diversion of underground utilities within a multi-utility corridor, and the rights and restrictive covenants to construct, protect, operate, access and maintain those utility works
13-21	MUT3	Acquisition of rights required for: Utility works, including the installation or diversion of underground utilities within a multi-utility corridor, and the rights and restrictive covenants to construct, protect, operate, access and maintain those utility works
13-24	MUT3	Acquisition of rights required for: Utility works, including the installation or diversion of underground utilities within a multi-utility corridor, and the rights and restrictive covenants to construct, protect, operate, access and maintain those utility works
13-25	MUT3	Acquisition of rights required for: Utility works, including the installation or diversion of underground utilities within a multi-utility corridor, and the rights and restrictive covenants to construct, protect, operate, access and maintain those utility works
13-26	MUT3	Acquisition of rights required for: Utility works, including the installation or diversion of underground utilities within a multi-utility corridor, and the rights and restrictive covenants to construct, protect, operate, access and maintain those utility works
13-27	MUT3	Acquisition of rights required for: Utility works, including the installation or diversion of underground utilities within a multi-utility corridor, and the rights and restrictive covenants to construct, protect, operate, access and maintain those utility works
13-28	MUT3	Acquisition of rights required for: Utility works, including the installation or diversion of underground utilities within a multi-utility corridor, and the rights and restrictive covenants to construct, protect, operate, access and maintain those utility works
13-29	MUT3	Acquisition of rights required for: Utility works, including the installation or diversion of underground utilities within a multi-utility corridor, and the rights and restrictive covenants to construct, protect, operate, access and maintain those utility works

Table 2: Acquisition of Rights and Temporary Possession of Land - by plot number

Land plans plot ref.	DCO Work No(s).	Purpose for which the land is required:
13-30	MUT3	Acquisition of rights required for: Utility works, including the installation or diversion of underground utilities within a multi-utility corridor, and the rights and restrictive covenants to construct, protect, operate, access and maintain those utility works
13-31	MUT3	Acquisition of rights required for: Utility works, including the installation or diversion of underground utilities within a multi-utility corridor, and the rights and restrictive covenants to construct, protect, operate, access and maintain those utility works
13-32	MUT3	Acquisition of rights required for: Utility works, including the installation or diversion of underground utilities within a multi-utility corridor, and the rights and restrictive covenants to construct, protect, operate, access and maintain those utility works
13-33	MUT3	Acquisition of rights required for: Utility works, including the installation or diversion of underground utilities within a multi-utility corridor, and the rights and restrictive covenants to construct, protect, operate, access and maintain those utility works
13-34	MUT3	Acquisition of rights required for: Utility works, including the installation or diversion of underground utilities within a multi-utility corridor, and the rights and restrictive covenants to construct, protect, operate, access and maintain those utility works
13-40	MUT3	Acquisition of rights required for: Utility works, including the installation or diversion of underground utilities within a multi-utility corridor, and the rights and restrictive covenants to construct, protect, operate, access and maintain those utility works
13-42	CA3 and MUT3	Acquisition of rights required for: Temporary construction compound at surface for facilitating main works at the A122 Lower Thames Crossing south portal and tunnel approach Utility works, including the installation or diversion of underground utilities within a multi-utility corridor, and the rights and restrictive covenants to construct, protect, operate, access and maintain those utility works
13-45	MUT3	Acquisition of rights required for: Utility works, including the installation or diversion of underground utilities within a multi-utility corridor, and the rights and restrictive covenants to construct, protect, operate, access and maintain those utility works
13-54	CA3 and MU20	Acquisition of rights required for: Temporary construction compound at surface for facilitating main works at the A122 Lower Thames Crossing south portal and tunnel approach

Table 2: Acquisition of Rights and Temporary Possession of Land - by plot number

Land plans plot ref.	DCO Work No(s).	Purpose for which the land is required:
13-54 Cont'd		Utility works, including the installation or diversion of underground utilities within a multi-utility corridor, and the rights and restrictive covenants to construct, protect, operate, access and maintain those utility works
13-55	CA3 and MU20	Acquisition of rights required for: Temporary construction compound at surface for facilitating main works at the A122 Lower Thames Crossing south portal and tunnel approach Utility works, including the installation or diversion of underground utilities within a multi-utility corridor, and the rights and restrictive covenants to construct, protect, operate, access and maintain those utility works
13-56	CA3 and MU20	Acquisition of rights required for: Temporary construction compound at surface for facilitating main works at the A122 Lower Thames Crossing south portal and tunnel approach Utility works, including the installation or diversion of underground utilities within a multi-utility corridor, and the rights and restrictive covenants to construct, protect, operate, access and maintain those utility works
13-63	CA3 and MU20	Acquisition of rights required for: Provision for temporary access and traffic management for the temporary construction compound facilitating main works at the A122 Lower Thames Crossing south portal and tunnel approach Utility works, including the installation or diversion of underground utilities within a multi-utility corridor, and the rights and restrictive covenants to construct, protect, operate, access and maintain those utility works
13-65	CA3, G4 and OH1	Acquisition of rights required for: Temporary construction compound at surface for facilitating main works at the A122 Lower Thames Crossing south portal and tunnel approach Installation of a high-pressure gas pipeline, and the rights and restrictive covenants to construct, protect, operate, access and maintain the pipeline Overhead lines diversion works, including the removal of existing overhead lines and pylons, construction of new overhead lines and pylons and works to existing overhead lines and pylons, and the rights and restrictive covenants to construct, protect, operate, access and maintain those overhead lines diversion works
13-67	CA3, G4 and OH1	Acquisition of rights required for: Temporary construction compound at surface for facilitating main works at the A122 Lower Thames Crossing south portal and tunnel approach Installation of a high-pressure gas pipeline, and the rights and restrictive covenants to construct, protect, operate, access and maintain the pipeline Provision for temporary access for overhead lines diversion works
13-70	CA3 and MU20	Acquisition of rights required for: Temporary construction compound at surface for facilitating main works at the A122 Lower Thames Crossing south portal and tunnel approach

Table 2: Acquisition of Rights and Temporary Possession of Land - by plot number

Land plans plot ref.	DCO Work No(s).	Purpose for which the land is required:
13-70 Cont'd		Utility works, including the installation or diversion of underground utilities within a multi-utility corridor, and the rights and restrictive covenants to construct, protect, operate, access and maintain those utility works
13-71	CA3 and MU20	Acquisition of rights required for: Temporary construction compound at surface for facilitating main works at the A122 Lower Thames Crossing south portal and tunnel approach Utility works, including the installation or diversion of underground utilities within a multi-utility corridor, and the rights and restrictive covenants to construct, protect, operate, access and maintain those utility works
13-72	CA3 and MU20	Acquisition of rights required for: Provision for temporary access and traffic management for the temporary construction compound facilitating main works at the A122 Lower Thames Crossing south portal and tunnel approach Utility works, including the installation or diversion of underground utilities within a multi-utility corridor, and the rights and restrictive covenants to construct, protect, operate, access and maintain those utility works
13-74	CA3 and OH1	Acquisition of rights required for: Temporary construction compound at surface for facilitating main works at the A122 Lower Thames Crossing south portal and tunnel approach Overhead lines diversion works, including the removal of existing overhead lines and pylons, construction of new overhead lines and pylons and works to existing overhead lines and pylons, and the rights and restrictive covenants to construct, protect, operate, access and maintain those overhead lines diversion works
13-75	CA3 and OH1	Acquisition of rights required for: Temporary construction compound at surface for facilitating main works at the A122 Lower Thames Crossing south portal and tunnel approach Overhead lines diversion works, including the removal of existing overhead lines and pylons, construction of new overhead lines and pylons and works to existing overhead lines and pylons, and the rights and restrictive covenants to construct, protect, operate, access and maintain those overhead lines diversion works
13-79	CA3 and OH1	Acquisition of rights required for: Temporary construction compound at surface for facilitating main works at the A122 Lower Thames Crossing south portal and tunnel approach Provision for access for Overhead lines diversion works, and the rights for access to maintain those overhead line diversion works
13-85	CA3 and MU20	Acquisition of rights required for: Provision for temporary access and traffic management for the temporary construction compound facilitating main works at the A122 Lower Thames Crossing south portal and tunnel approach Utility works, including the installation or diversion of underground utilities within a multi-utility corridor, and the rights and restrictive covenants to construct, protect, operate, access and maintain those utility works

Table 2: Acquisition of Rights and Temporary Possession of Land - by plot number

Land plans plot ref.	DCO Work No(s).	Purpose for which the land is required:
13-89	CA3 and MU20	<p>Acquisition of rights required for:</p> <p>Provision for temporary access and traffic management for the temporary construction compound facilitating main works at the A122 Lower Thames Crossing south portal and tunnel approach</p> <p>Utility works, including the installation or diversion of underground utilities within a multi-utility corridor, and the rights and restrictive covenants to construct, protect, operate, access and maintain those utility works</p>
13-90	CA3 and MU20	<p>Acquisition of rights required for:</p> <p>Provision for temporary access and traffic management for the temporary construction compound facilitating main works at the A122 Lower Thames Crossing south portal and tunnel approach</p> <p>Utility works, including the installation or diversion of underground utilities within a multi-utility corridor, and the rights and restrictive covenants to construct, protect, operate, access and maintain those utility works</p>
16-02	CA5, MU27 and MUT4	<p>Acquisition of rights required for:</p> <p>Temporary construction compound at surface for facilitating main works at the A122 Lower Thames Crossing north portal and tunnel approach, including workers accommodation, batch plants and segment cast factory</p> <p>Utility works, including the installation or diversion of underground utilities within a multi-utility corridor, and the rights and restrictive covenants to construct, protect, operate, access and maintain those utility works</p>
16-04	CA5, MU27 and MUT4	<p>Acquisition of rights required for:</p> <p>Temporary construction compound at surface for facilitating main works at the A122 Lower Thames Crossing north portal and tunnel approach, including workers accommodation, batch plants and segment cast factory</p> <p>Utility works, including the installation or diversion of underground utilities within a multi-utility corridor, and the rights and restrictive covenants to construct, protect, operate, access and maintain those utility works</p>
16-05	CA5, MU27 and MUT4	<p>Acquisition of rights required for:</p> <p>Temporary construction compound at surface for facilitating main works at the A122 Lower Thames Crossing north portal and tunnel approach, including workers accommodation, batch plants and segment cast factory</p> <p>Utility works, including the installation or diversion of underground utilities within a multi-utility corridor, and the rights and restrictive covenants to construct, protect, operate, access and maintain those utility works</p>
16-10	CA5, MU27 and MUT4	<p>Acquisition of rights required for:</p> <p>Temporary construction compound at surface for facilitating main works at the A122 Lower Thames Crossing north portal and tunnel approach, including workers accommodation, batch plants and segment cast factory</p>

Table 2: Acquisition of Rights and Temporary Possession of Land - by plot number

Land plans plot ref.	DCO Work No(s).	Purpose for which the land is required:
16-10 Cont'd		Utility works, including the installation or diversion of underground utilities within a multi-utility corridor, and the rights and restrictive covenants to construct, protect, operate, access and maintain those utility works
16-11	CA5, MU27 and MUT4	<p>Acquisition of rights required for:</p> <p>Temporary construction compound at surface for facilitating main works at the A122 Lower Thames Crossing north portal and tunnel approach, including workers accommodation, batch plants and segment cast factory</p> <p>Utility works, including the installation or diversion of underground utilities within a multi-utility corridor, and the rights and restrictive covenants to construct, protect, operate, access and maintain those utility works</p>
16-12	CA5, MU27 and MUT4	<p>Acquisition of rights required for:</p> <p>Temporary construction compound at surface for facilitating main works at the A122 Lower Thames Crossing north portal and tunnel approach, including workers accommodation, batch plants and segment cast factory</p> <p>Utility works, including the installation or diversion of underground utilities within a multi-utility corridor, and the rights and restrictive covenants to construct, protect, operate, access and maintain those utility works</p>
16-17	CA5, MU27 and MUT4	<p>Acquisition of rights required for:</p> <p>Temporary construction compound at surface for facilitating main works at the A122 Lower Thames Crossing north portal and tunnel approach, including workers accommodation, batch plants and segment cast factory</p> <p>Utility works, including the installation or diversion of underground utilities within a multi-utility corridor, and the rights and restrictive covenants to construct, protect, operate, access and maintain those utility works</p>
16-18	CA5, MU27 and MUT4	<p>Acquisition of rights required for:</p> <p>Temporary construction compound at surface for facilitating main works at the A122 Lower Thames Crossing north portal and tunnel approach, including workers accommodation, batch plants and segment cast factory</p> <p>Utility works, including the installation or diversion of underground utilities within a multi-utility corridor, and the rights and restrictive covenants to construct, protect, operate, access and maintain those utility works</p>
16-19	CA5, MU27 and MUT4	<p>Acquisition of rights required for:</p> <p>Temporary construction compound at surface for facilitating main works at the A122 Lower Thames Crossing north portal and tunnel approach, including workers accommodation, batch plants and segment cast factory</p> <p>Utility works, including the installation or diversion of underground utilities within a multi-utility corridor, and the rights and restrictive covenants to construct, protect, operate, access and maintain those utility works</p>

Table 2: Acquisition of Rights and Temporary Possession of Land - by plot number

Land plans plot ref.	DCO Work No(s).	Purpose for which the land is required:
16-20	CA5, MU27 and MUT4	<p>Acquisition of rights required for:</p> <p>Temporary construction compound at surface for facilitating main works at the A122 Lower Thames Crossing north portal and tunnel approach, including workers accommodation, batch plants and segment cast factory</p> <p>Utility works, including the installation or diversion of underground utilities within a multi-utility corridor, and the rights and restrictive covenants to construct, protect, operate, access and maintain those utility works</p>
16-21	CA5, MU27 and MUT4	<p>Acquisition of rights required for:</p> <p>Temporary construction compound at surface for facilitating main works at the A122 Lower Thames Crossing north portal and tunnel approach, including workers accommodation, batch plants and segment cast factory</p> <p>Utility works, including the installation or diversion of underground utilities within a multi-utility corridor, and the rights and restrictive covenants to construct, protect, operate, access and maintain those utility works</p>
16-22	CA5, MU27, MUT4 and MUT5	<p>Acquisition of rights required for:</p> <p>Temporary construction compound at surface for facilitating main works at the A122 Lower Thames Crossing north portal and tunnel approach, including workers accommodation, batch plants and segment cast factory</p> <p>Utility works, including the installation or diversion of underground utilities within a multi-utility corridor, and the rights and restrictive covenants to construct, protect, operate, access and maintain those utility works</p> <p>Utility works, including the installation of a substation to power the tunnel boring machine at the northern portal, and the rights and restrictive covenants to construct, protect, operate, access and maintain those utility works</p>
16-30	CA5, MU27 and MUT4	<p>Acquisition of rights required for:</p> <p>Temporary construction compound at surface for facilitating main works at the A122 Lower Thames Crossing north portal and tunnel approach, including workers accommodation, batch plants and segment cast factory</p> <p>Utility works, including the installation or diversion of underground utilities within a multi-utility corridor, and the rights and restrictive covenants to construct, protect, operate, access and maintain those utility works</p>
16-31	CA5, MU27 and MUT4	<p>Acquisition of rights required for:</p> <p>Temporary construction compound at surface for facilitating main works at the A122 Lower Thames Crossing north portal and tunnel approach, including workers accommodation, batch plants and segment cast factory</p> <p>Utility works, including the installation or diversion of underground utilities within a multi-utility corridor, and the rights and restrictive covenants to construct, protect, operate, access and maintain those utility works</p>

Table 2: Acquisition of Rights and Temporary Possession of Land - by plot number

Land plans plot ref.	DCO Work No(s).	Purpose for which the land is required:
16-32	CA5, MU27 and MUT4	<p>Acquisition of rights required for:</p> <p>Temporary construction compound at surface for facilitating main works at the A122 Lower Thames Crossing north portal and tunnel approach, including workers accommodation, batch plants and segment cast factory</p> <p>Utility works, including the installation or diversion of underground utilities within a multi-utility corridor, and the rights and restrictive covenants to construct, protect, operate, access and maintain those utility works</p>
16-44	5A, 5O and CA5	<p>Acquisition of rights required for:</p> <p>Construction of a new outfall from the north portal to the River Thames, including rights to construct, operate, protect and maintain the outfall</p> <p>Construction a new public right of way along the existing footpath FP146</p> <p>Temporary construction compound at surface for facilitating main works at the A122 Lower Thames Crossing north portal and tunnel approach, including workers accommodation, batch plants and segment cast factory</p>
16-45	5A	<p>Acquisition of rights required for:</p> <p>Construction of a new outfall from the north portal to the River Thames, including rights to construct, operate, protect and maintain the outfall</p>
16-46	5A	<p>Acquisition of rights required for:</p> <p>Construction of a new outfall from the north portal to the River Thames, including rights to construct, operate, protect and maintain the outfall</p>
16-49	5A and CA5	<p>Acquisition of rights required for:</p> <p>Construction of a new outfall from the north portal to the River Thames, including rights to construct, operate, protect and maintain the outfall</p> <p>Temporary construction compound at surface for facilitating main works at the A122 Lower Thames Crossing north portal and tunnel approach, including workers accommodation, batch plants and segment cast factory</p>
16-54	5A and CA5	<p>Acquisition of rights required for:</p> <p>Construction of a new outfall from the north portal to the River Thames, including rights to construct, operate, protect and maintain the outfall</p> <p>Temporary construction compound at surface for facilitating main works at the A122 Lower Thames Crossing north portal and tunnel approach, including workers accommodation, batch plants and segment cast factory</p>
16-55	5A and CA5	<p>Acquisition of rights required for:</p> <p>Construction of a new outfall from the north portal to the River Thames, including rights to construct, operate, protect and maintain the outfall</p> <p>Temporary construction compound at surface for facilitating main works at the A122 Lower Thames Crossing north portal and tunnel approach, including workers accommodation, batch plants and segment cast factory</p>

Table 2: Acquisition of Rights and Temporary Possession of Land - by plot number

Land plans plot ref.	DCO Work No(s).	Purpose for which the land is required:
16-56	5A and CA5	<p>Acquisition of rights required for:</p> <p>Construction of a new outfall from the north portal to the River Thames, including rights to construct, operate, protect and maintain the outfall</p> <p>Temporary construction compound at surface for facilitating main works at the A122 Lower Thames Crossing north portal and tunnel approach, including workers accommodation, batch plants and segment cast factory</p>
16-57	5A and CA5	<p>Acquisition of rights required for:</p> <p>Construction of a new outfall from the north portal to the River Thames, including rights to construct, operate, protect and maintain the outfall</p> <p>Temporary construction compound at surface for facilitating main works at the A122 Lower Thames Crossing north portal and tunnel approach, including workers accommodation, batch plants and segment cast factory</p>
16-58	5A and CA5	<p>Acquisition of rights required for:</p> <p>Construction of a new outfall from the north portal to the River Thames, including rights to construct, operate, protect and maintain the outfall</p> <p>Temporary construction compound at surface for facilitating main works at the A122 Lower Thames Crossing north portal and tunnel approach, including workers accommodation, batch plants and segment cast factory</p>
16-59	5A and CA5	<p>Acquisition of rights required for:</p> <p>Construction of a new outfall from the north portal to the River Thames, including rights to construct, operate, protect and maintain the outfall</p> <p>Temporary construction compound at surface for facilitating main works at the A122 Lower Thames Crossing north portal and tunnel approach, including workers accommodation, batch plants and segment cast factory</p>
16-60	5A, 5O and CA5	<p>Acquisition of rights required for:</p> <p>Construction of a new outfall from the north portal to the River Thames, including rights to construct, operate, protect and maintain the outfall</p> <p>Construction a new public right of way along the existing footpath FP146</p> <p>Temporary construction compound at surface for facilitating main works at the A122 Lower Thames Crossing north portal and tunnel approach, including workers accommodation, batch plants and segment cast factory</p>
16-62	5A, 5O and CA5	<p>Acquisition of rights required for:</p> <p>Construction of a new outfall from the north portal to the River Thames, including rights to construct, operate, protect and maintain the outfall</p> <p>Construction a new public right of way along the existing footpath FP146</p> <p>Temporary construction compound at surface for facilitating main works at the A122 Lower Thames Crossing north portal and tunnel approach, including workers accommodation, batch plants and segment cast factory</p>

Table 2: Acquisition of Rights and Temporary Possession of Land - by plot number

Land plans plot ref.	DCO Work No(s).	Purpose for which the land is required:
16-63	5A, 5O and CA5	<p>Acquisition of rights required for:</p> <p>Construction of a new outfall from the north portal to the River Thames, including rights to construct, operate, protect and maintain the outfall</p> <p>Construction a new public right of way along the existing footpath FP146</p> <p>Temporary construction compound at surface for facilitating main works at the A122 Lower Thames Crossing north portal and tunnel approach, including workers accommodation, batch plants and segment cast factory</p>
19-05	E17	<p>Acquisition of rights required for:</p> <p>Implementation of environmental mitigation works to create a site for protected species, including the construction of a new bat barn structure, and the rights and restrictive covenants to construct, protect, operate, access and maintain those environmental mitigation works</p>
20-01	MU27	<p>Acquisition of rights required for:</p> <p>Utility works, including the installation or diversion of underground utilities within a multi-utility corridor, and the rights and restrictive covenants to construct, protect, operate, access and maintain those utility works</p>
20-06	CA5, MU27 and MUT4	<p>Acquisition of rights required for:</p> <p>Temporary construction compound at surface for facilitating main works at the A122 Lower Thames Crossing north portal and tunnel approach, including workers accommodation, batch plants and segment cast factory</p> <p>Utility works, including the installation or diversion of underground utilities within a multi-utility corridor, and the rights and restrictive covenants to construct, protect, operate, access and maintain those utility works</p>
20-07	CA5, MU27 and MUT4	<p>Acquisition of rights required for:</p> <p>Temporary construction compound at surface for facilitating main works at the A122 Lower Thames Crossing north portal and tunnel approach, including workers accommodation, batch plants and segment cast factory</p> <p>Utility works, including the installation or diversion of underground utilities within a multi-utility corridor, and the rights and restrictive covenants to construct, protect, operate, access and maintain those utility works</p>
20-08	CA5, MU27 and MUT4	<p>Acquisition of rights required for:</p> <p>Temporary construction compound at surface for facilitating main works at the A122 Lower Thames Crossing north portal and tunnel approach, including workers accommodation, batch plants and segment cast factory</p> <p>Utility works, including the installation or diversion of underground utilities within a multi-utility corridor, and the rights and restrictive covenants to construct, protect, operate, access and maintain those utility works</p>

Table 2: Acquisition of Rights and Temporary Possession of Land - by plot number

Land plans plot ref.	DCO Work No(s).	Purpose for which the land is required:
20-09	CA5, MU27 and MUT4	<p>Acquisition of rights required for:</p> <p>Temporary construction compound at surface for facilitating main works at the A122 Lower Thames Crossing north portal and tunnel approach, including workers accommodation, batch plants and segment cast factory</p> <p>Utility works, including the installation or diversion of underground utilities within a multi-utility corridor, and the rights and restrictive covenants to construct, protect, operate, access and maintain those utility works</p>
20-10	OH3	<p>Acquisition of rights required for:</p> <p>Overhead lines diversion works, including the removal of existing overhead lines and pylons, construction of new overhead lines and pylons and works to existing overhead lines and pylons, and the rights and restrictive covenants to construct, protect, operate, access and maintain those overhead lines diversion works</p>
20-11	CA5 and OH3	<p>Acquisition of rights required for:</p> <p>Temporary construction compound at surface for facilitating main works at the A122 Lower Thames Crossing north portal and tunnel approach, including workers accommodation, batch plants and segment cast factory</p> <p>Overhead lines diversion works, including the removal of existing overhead lines and pylons, construction of new overhead lines and pylons and works to existing overhead lines and pylons, and the rights and restrictive covenants to construct, protect, operate, access and maintain those overhead lines diversion works</p>
20-12	OH3	<p>Acquisition of rights required for:</p> <p>Overhead lines diversion works, including the removal of existing overhead lines and pylons, construction of new overhead lines and pylons and works to existing overhead lines and pylons, and the rights and restrictive covenants to construct, protect, operate, access and maintain those overhead lines diversion works</p>
20-13	MU27	<p>Acquisition of rights required for:</p> <p>Utility works, including the installation or diversion of underground utilities within a multi-utility corridor, and the rights and restrictive covenants to construct, protect, operate, access and maintain those utility works</p>
20-14	MU27 and OH4	<p>Acquisition of rights required for:</p> <p>Utility works, including the installation or diversion of underground utilities within a multi-utility corridor, and the rights and restrictive covenants to construct, protect, operate, access and maintain those utility works</p> <p>Overhead lines diversion works, including the removal of existing overhead lines and pylons, construction of new overhead lines and pylons and works to existing overhead lines and pylons, and the rights and restrictive covenants to construct, protect, operate, access and maintain those overhead lines diversion works</p>
20-15	OH3	<p>Acquisition of rights required for:</p> <p>Overhead lines diversion works, including the removal of existing overhead lines and pylons, construction of new overhead lines and pylons and works to existing overhead lines and pylons, and the rights and restrictive covenants to construct, protect, operate, access and maintain those overhead lines diversion works</p>

Table 2: Acquisition of Rights and Temporary Possession of Land - by plot number

Land plans plot ref.	DCO Work No(s).	Purpose for which the land is required:
20-16	OH3	Acquisition of rights required for: Overhead lines diversion works, including the removal of existing overhead lines and pylons, construction of new overhead lines and pylons and works to existing overhead lines and pylons, and the rights and restrictive covenants to construct, protect, operate, access and maintain those overhead lines diversion works
20-17	OH3	Acquisition of rights required for: Overhead lines diversion works, including the removal of existing overhead lines and pylons, construction of new overhead lines and pylons and works to existing overhead lines and pylons, and the rights and restrictive covenants to construct, protect, operate, access and maintain those overhead lines diversion works
20-18	CA5, MU28, OH3 and OH4	Acquisition of rights required for: Temporary construction compound at surface for facilitating main works at the A122 Lower Thames Crossing north portal and tunnel approach, including workers accommodation, batch plants and segment cast factory Utility works, including the installation or diversion of underground utilities within a multi-utility corridor, and the rights and restrictive covenants to construct, protect, operate, access and maintain those utility works Overhead lines diversion works, including the removal of existing overhead lines and pylons, construction of new overhead lines and pylons and works to existing overhead lines and pylons, and the rights and restrictive covenants to construct, protect, operate, access and maintain those overhead lines diversion works
20-19	OH4	Acquisition of rights required for: Overhead lines diversion works, including the removal of existing overhead lines and pylons, construction of new overhead lines and pylons and works to existing overhead lines and pylons, and the rights and restrictive covenants to construct, protect, operate, access and maintain those overhead lines diversion works
20-20	OH4	Acquisition of rights required for: Overhead lines diversion works, including the removal of existing overhead lines and pylons, construction of new overhead lines and pylons and works to existing overhead lines and pylons, and the rights and restrictive covenants to construct, protect, operate, access and maintain those overhead lines diversion works
20-21	MU28 and OH4	Acquisition of rights required for: Utility works, including the installation or diversion of underground utilities within a multi-utility corridor, and the rights and restrictive covenants to construct, protect, operate, access and maintain those utility works Overhead lines diversion works, including the removal of existing overhead lines and pylons, construction of new overhead lines and pylons and works to existing overhead lines and pylons, and the rights and restrictive covenants to construct, protect, operate, access and maintain those overhead lines diversion works
20-22	MU28 and OH4	Acquisition of rights required for: Utility works, including the installation or diversion of underground utilities within a multi-utility corridor, and the rights and restrictive covenants to construct, protect, operate, access and maintain those utility works Overhead lines diversion works, including the removal of existing overhead lines and pylons, construction of new overhead lines and pylons and works to existing overhead lines and pylons, and the rights and restrictive covenants to construct, protect, operate, access and maintain those overhead lines diversion works

Table 2: Acquisition of Rights and Temporary Possession of Land - by plot number

Land plans plot ref.	DCO Work No(s).	Purpose for which the land is required:
20-23	CA5 and OH3	<p>Acquisition of rights required for:</p> <p>Temporary construction compound at surface for facilitating main works at the A122 Lower Thames Crossing north portal and tunnel approach, including workers accommodation, batch plants and segment cast factory</p> <p>Overhead lines diversion works, including the removal of existing overhead lines and pylons, construction of new overhead lines and pylons and works to existing overhead lines and pylons, and the rights and restrictive covenants to construct, protect, operate, access and maintain those overhead lines diversion works</p>
20-24	CA5 and OH3	<p>Acquisition of rights required for:</p> <p>Temporary construction compound at surface for facilitating main works at the A122 Lower Thames Crossing north portal and tunnel approach, including workers accommodation, batch plants and segment cast factory</p> <p>Overhead lines diversion works, including the removal of existing overhead lines and pylons, construction of new overhead lines and pylons and works to existing overhead lines and pylons, and the rights and restrictive covenants to construct, protect, operate, access and maintain those overhead lines diversion works</p>
20-25	CA5 and OH3	<p>Acquisition of rights required for:</p> <p>Temporary construction compound at surface for facilitating main works at the A122 Lower Thames Crossing north portal and tunnel approach, including workers accommodation, batch plants and segment cast factory</p> <p>Overhead lines diversion works, including the removal of existing overhead lines and pylons, construction of new overhead lines and pylons and works to existing overhead lines and pylons, and the rights and restrictive covenants to construct, protect, operate, access and maintain those overhead lines diversion works</p>
20-28	OH3	<p>Acquisition of rights required for:</p> <p>Overhead lines diversion works, including the removal of existing overhead lines and pylons, construction of new overhead lines and pylons and works to existing overhead lines and pylons, and the rights and restrictive covenants to construct, protect, operate, access and maintain those overhead lines diversion works</p>
20-32	OH3	<p>Acquisition of rights required for:</p> <p>Overhead lines diversion works, including the removal of existing overhead lines and pylons, construction of new overhead lines and pylons and works to existing overhead lines and pylons, and the rights and restrictive covenants to construct, protect, operate, access and maintain those overhead lines diversion works</p>
20-41	CA5, MU27, MU29, MUT7, MUT8 and MUT9	<p>Acquisition of rights required for:</p> <p>Temporary construction compound at surface for facilitating main works at the A122 Lower Thames Crossing north portal and tunnel approach, including workers accommodation, batch plants and segment cast factory</p> <p>Utility works, including the installation or diversion of underground utilities within a multi-utility corridor, and the rights and restrictive covenants to construct, protect, operate, access and maintain those utility works</p>
20-42	CA5, MU27, MUT4 and MUT5	<p>Acquisition of rights required for:</p> <p>Temporary construction compound at surface for facilitating main works at the A122 Lower Thames Crossing north portal and tunnel approach, including workers accommodation, batch plants and segment cast factory</p>

Table 2: Acquisition of Rights and Temporary Possession of Land - by plot number

Land plans plot ref.	DCO Work No(s).	Purpose for which the land is required:
20-42 Cont'd		<p>Utility works, including the installation or diversion of underground utilities within a multi-utility corridor, and the rights and restrictive covenants to construct, protect, operate, access and maintain those utility works</p> <p>Utility works, including the installation of a substation to power the tunnel boring machine at the northern portal, and the rights and restrictive covenants to construct, protect, operate, access and maintain those utility works</p>
20-47	CA5 and MU27	<p>Acquisition of rights required for:</p> <p>Temporary construction compound at surface for facilitating main works at the A122 Lower Thames Crossing north portal and tunnel approach, including workers accommodation, batch plants and segment cast factory</p> <p>Utility works, including the installation or diversion of underground utilities within a multi-utility corridor, and the rights and restrictive covenants to construct, protect, operate, access and maintain those utility works</p>
20-48	CA5 and MU27	<p>Acquisition of rights required for:</p> <p>Temporary construction compound at surface for facilitating main works at the A122 Lower Thames Crossing north portal and tunnel approach, including workers accommodation, batch plants and segment cast factory</p> <p>Utility works, including the installation or diversion of underground utilities within a multi-utility corridor, and the rights and restrictive covenants to construct, protect, operate, access and maintain those utility works</p>
20-49	CA5 and MU27	<p>Acquisition of rights required for:</p> <p>Temporary construction compound at surface for facilitating main works at the A122 Lower Thames Crossing north portal and tunnel approach, including workers accommodation, batch plants and segment cast factory</p> <p>Utility works, including the installation or diversion of underground utilities within a multi-utility corridor, and the rights and restrictive covenants to construct, protect, operate, access and maintain those utility works</p>
20-50	CA5 and MU27	<p>Acquisition of rights required for:</p> <p>Temporary construction compound at surface for facilitating main works at the A122 Lower Thames Crossing north portal and tunnel approach, including workers accommodation, batch plants and segment cast factory</p> <p>Utility works, including the installation or diversion of underground utilities within a multi-utility corridor, and the rights and restrictive covenants to construct, protect, operate, access and maintain those utility works</p>
20-55	CA5 and MU27	<p>Acquisition of rights required for:</p> <p>Temporary construction compound at surface for facilitating main works at the A122 Lower Thames Crossing north portal and tunnel approach, including workers accommodation, batch plants and segment cast factory</p> <p>Utility works, including the installation or diversion of underground utilities within a multi-utility corridor, and the rights and restrictive covenants to construct, protect, operate, access and maintain those utility works</p>

Table 2: Acquisition of Rights and Temporary Possession of Land - by plot number

Land plans plot ref.	DCO Work No(s).	Purpose for which the land is required:
20-56	CA5 and MU27	<p>Acquisition of rights required for:</p> <p>Temporary construction compound at surface for facilitating main works at the A122 Lower Thames Crossing north portal and tunnel approach, including workers accommodation, batch plants and segment cast factory</p> <p>Utility works, including the installation or diversion of underground utilities within a multi-utility corridor, and the rights and restrictive covenants to construct, protect, operate, access and maintain those utility works</p>
20-57	CA5 and MU27	<p>Acquisition of rights required for:</p> <p>Temporary construction compound at surface for facilitating main works at the A122 Lower Thames Crossing north portal and tunnel approach, including workers accommodation, batch plants and segment cast factory</p> <p>Utility works, including the installation or diversion of underground utilities within a multi-utility corridor, and the rights and restrictive covenants to construct, protect, operate, access and maintain those utility works</p>
20-61	CA5 and MU27	<p>Acquisition of rights required for:</p> <p>Temporary construction compound at surface for facilitating main works at the A122 Lower Thames Crossing north portal and tunnel approach, including workers accommodation, batch plants and segment cast factory</p> <p>Utility works, including the installation or diversion of underground utilities within a multi-utility corridor, and the rights and restrictive covenants to construct, protect, operate, access and maintain those utility works</p>
20-75	5U, CA5 and MU27	<p>Acquisition of rights required for:</p> <p>Construction of a new public rights of way along the existing footpath FP200</p> <p>Temporary construction compound at surface for facilitating main works at the A122 Lower Thames Crossing north portal and tunnel approach, including workers accommodation, batch plants and segment cast factory</p> <p>Utility works, including the installation or diversion of underground utilities within a multi-utility corridor, and the rights and restrictive covenants to construct, protect, operate, access and maintain those utility works</p>
20-76	5U, CA5 and MU27	<p>Acquisition of rights required for:</p> <p>Construction of a new public rights of way along the existing footpath FP200</p> <p>Temporary construction compound at surface for facilitating main works at the A122 Lower Thames Crossing north portal and tunnel approach, including workers accommodation, batch plants and segment cast factory</p> <p>Utility works, including the installation or diversion of underground utilities within a multi-utility corridor, and the rights and restrictive covenants to construct, protect, operate, access and maintain those utility works</p>

Table 2: Acquisition of Rights and Temporary Possession of Land - by plot number

Land plans plot ref.	DCO Work No(s).	Purpose for which the land is required:
20-99	5A and CA5	<p>Acquisition of rights required for:</p> <p>Construction of a new outfall from the north portal to the River Thames, including rights to construct, operate, protect and maintain the outfall</p> <p>Temporary construction compound at surface for facilitating main works at the A122 Lower Thames Crossing north portal and tunnel approach, including workers accommodation, batch plants and segment cast factory</p>
21-13	MU27	<p>Acquisition of rights required for:</p> <p>Utility works, including the installation or diversion of underground utilities within a multi-utility corridor, and the rights and restrictive covenants to construct, protect, operate, access and maintain those utility works</p>
21-14	CA5 and MU27	<p>Acquisition of rights required for:</p> <p>Provision for temporary access and traffic management for temporary construction compound facilitating main works at the A122 Lower Thames Crossing north portal and tunnel approach</p> <p>Utility works, including the installation or diversion of underground utilities within a multi-utility corridor, and the rights and restrictive covenants to construct, protect, operate, access and maintain those utility works</p>
21-15	MU27	<p>Acquisition of rights required for:</p> <p>Utility works, including the installation or diversion of underground utilities within a multi-utility corridor, and the rights and restrictive covenants to construct, protect, operate, access and maintain those utility works</p>
21-16	MU27	<p>Acquisition of rights required for:</p> <p>Utility works, including the installation or diversion of underground utilities within a multi-utility corridor, and the rights and restrictive covenants to construct, protect, operate, access and maintain those utility works</p>
21-17	MU27	<p>Acquisition of rights required for:</p> <p>Utility works, including the installation or diversion of underground utilities within a multi-utility corridor, and the rights and restrictive covenants to construct, protect, operate, access and maintain those utility works</p>
21-20	CA5 and MU27	<p>Acquisition of rights required for:</p> <p>Provision for temporary access and traffic management for temporary construction compound facilitating main works at the A122 Lower Thames Crossing north portal and tunnel approach</p> <p>Utility works, including the installation or diversion of underground utilities within a multi-utility corridor, and the rights and restrictive covenants to construct, protect, operate, access and maintain those utility works</p>

Table 2: Acquisition of Rights and Temporary Possession of Land - by plot number

Land plans plot ref.	DCO Work No(s).	Purpose for which the land is required:
21-21	CA5, MU27 and MUT4	<p>Acquisition of rights required for:</p> <p>Temporary construction compound at surface for facilitating main works at the A122 Lower Thames Crossing north portal and tunnel approach, including workers accommodation, batch plants and segment cast factory</p> <p>Utility works, including the installation or diversion of underground utilities within a multi-utility corridor, and the rights and restrictive covenants to construct, protect, operate, access and maintain those utility works</p>
21-23	MU27	<p>Acquisition of rights required for:</p> <p>Utility works, including the installation or diversion of underground utilities within a multi-utility corridor, and the rights and restrictive covenants to construct, protect, operate, access and maintain those utility works</p>
21-24	CA5, MU27 and MUT4	<p>Acquisition of rights required for:</p> <p>Provision for temporary access and traffic management for temporary construction compound facilitating main works at the A122 Lower Thames Crossing north portal and tunnel approach</p> <p>Utility works, including the installation or diversion of underground utilities within a multi-utility corridor, and the rights and restrictive covenants to construct, protect, operate, access and maintain those utility works</p>
21-25	MU27	<p>Acquisition of rights required for:</p> <p>Utility works, including the installation or diversion of underground utilities within a multi-utility corridor, and the rights and restrictive covenants to construct, protect, operate, access and maintain those utility works</p>
21-26	MU27	<p>Acquisition of rights required for:</p> <p>Utility works, including the installation or diversion of underground utilities within a multi-utility corridor, and the rights and restrictive covenants to construct, protect, operate, access and maintain those utility works</p>
21-28	MU27	<p>Acquisition of rights required for:</p> <p>Utility works, including the installation or diversion of underground utilities within a multi-utility corridor, and the rights and restrictive covenants to construct, protect, operate, access and maintain those utility works</p>
21-29	MU27	<p>Acquisition of rights required for:</p> <p>Utility works, including the installation or diversion of underground utilities within a multi-utility corridor, and the rights and restrictive covenants to construct, protect, operate, access and maintain those utility works</p>
22-04	CA5 and MUT6	<p>Acquisition of rights required for:</p> <p>Temporary construction compound at surface for facilitating main works at the A122 Lower Thames Crossing north portal and tunnel approach, including workers accommodation, batch plants and segment cast factory</p>

Table 2: Acquisition of Rights and Temporary Possession of Land - by plot number

Land plans plot ref.	DCO Work No(s).	Purpose for which the land is required:
22-04 Cont'd		Utility works, including the installation or diversion of underground utilities within a multi-utility corridor, and the rights and restrictive covenants to construct, protect, operate, access and maintain those utility works
22-05	CA5 and MUT6	Acquisition of rights required for: Temporary construction compound at surface for facilitating main works at the A122 Lower Thames Crossing north portal and tunnel approach, including workers accommodation, batch plants and segment cast factory Utility works, including the installation or diversion of underground utilities within a multi-utility corridor, and the rights and restrictive covenants to construct, protect, operate, access and maintain those utility works
22-06	CA5 and MUT6	Acquisition of rights required for: Temporary construction compound at surface for facilitating main works at the A122 Lower Thames Crossing north portal and tunnel approach, including workers accommodation, batch plants and segment cast factory Utility works, including the installation or diversion of underground utilities within a multi-utility corridor, and the rights and restrictive covenants to construct, protect, operate, access and maintain those utility works
22-08	CA5 and MUT6	Acquisition of rights required for: Temporary construction compound at surface for facilitating main works at the A122 Lower Thames Crossing north portal and tunnel approach, including workers accommodation, batch plants and segment cast factory Utility works, including the installation or diversion of underground utilities within a multi-utility corridor, and the rights and restrictive covenants to construct, protect, operate, access and maintain those utility works
22-10	CA5 and MUT6	Acquisition of rights required for: Temporary construction compound at surface for facilitating main works at the A122 Lower Thames Crossing north portal and tunnel approach, including workers accommodation, batch plants and segment cast factory Utility works, including the installation or diversion of underground utilities within a multi-utility corridor, and the rights and restrictive covenants to construct, protect, operate, access and maintain those utility works
22-14	CA5 and MUT6	Acquisition of rights required for: Temporary construction compound at surface for facilitating main works at the A122 Lower Thames Crossing north portal and tunnel approach, including workers accommodation, batch plants and segment cast factory Utility works, including the installation or diversion of underground utilities within a multi-utility corridor, and the rights and restrictive covenants to construct, protect, operate, access and maintain those utility works
22-25	E16 and MUT11	Acquisition of rights required for: Provision for temporary access for environmental mitigation works to create a site for protected species

Table 2: Acquisition of Rights and Temporary Possession of Land - by plot number

Land plans plot ref.	DCO Work No(s).	Purpose for which the land is required:
22-25 Cont'd		Utility works, including the installation or diversion of underground utilities within a multi-utility corridor, and the rights and restrictive covenants to construct, protect, operate, access and maintain those utility works
22-27	E16 and MUT11	Acquisition of rights required for: Provision for temporary access for environmental mitigation works to create a site for protected species Utility works, including the installation or diversion of underground utilities within a multi-utility corridor, and the rights and restrictive covenants to construct, protect, operate, access and maintain those utility works
22-29	E16 and MUT11	Acquisition of rights required for: Provision for temporary access for environmental mitigation works to create a site for protected species Utility works, including the installation or diversion of underground utilities within a multi-utility corridor, and the rights and restrictive covenants to construct, protect, operate, access and maintain those utility works
22-30	E16 and MUT11	Acquisition of rights required for: Provision for temporary access for environmental mitigation works to create a site for protected species Utility works, including the installation or diversion of underground utilities within a multi-utility corridor, and the rights and restrictive covenants to construct, protect, operate, access and maintain those utility works
22-31	E16 and MUT11	Acquisition of rights required for: Provision for temporary access for environmental mitigation works to create a site for protected species Utility works, including the installation or diversion of underground utilities within a multi-utility corridor, and the rights and restrictive covenants to construct, protect, operate, access and maintain those utility works
22-32	E16 and MUT11	Acquisition of rights required for: Provision for temporary access for environmental mitigation works to create a site for protected species Utility works, including the installation or diversion of underground utilities within a multi-utility corridor, and the rights and restrictive covenants to construct, protect, operate, access and maintain those utility works
22-33	MUT11	Acquisition of rights required for: Utility works, including the installation or diversion of underground utilities within a multi-utility corridor, and the rights and restrictive covenants to construct, protect, operate, access and maintain those utility works
22-34	E16 and MUT11	Acquisition of rights required for: Provision for temporary access for environmental mitigation works to create a site for protected species

Table 2: Acquisition of Rights and Temporary Possession of Land - by plot number

Land plans plot ref.	DCO Work No(s).	Purpose for which the land is required:
22-34 Cont'd		Utility works, including the installation or diversion of underground utilities within a multi-utility corridor, and the rights and restrictive covenants to construct, protect, operate, access and maintain those utility works
22-36	MUT11	Acquisition of rights required for: Utility works, including the installation or diversion of underground utilities within a multi-utility corridor, and the rights and restrictive covenants to construct, protect, operate, access and maintain those utility works
22-37	E16 and MUT11	Acquisition of rights required for: Provision for temporary access for environmental mitigation works to create a site for protected species Utility works, including the installation or diversion of underground utilities within a multi-utility corridor, and the rights and restrictive covenants to construct, protect, operate, access and maintain those utility works
22-38	MUT11	Acquisition of rights required for: Utility works, including the installation or diversion of underground utilities within a multi-utility corridor, and the rights and restrictive covenants to construct, protect, operate, access and maintain those utility works
22-41	MUT11	Acquisition of rights required for: Utility works, including the installation or diversion of underground utilities within a multi-utility corridor, and the rights and restrictive covenants to construct, protect, operate, access and maintain those utility works
22-42	MUT11	Acquisition of rights required for: Utility works, including the installation or diversion of underground utilities within a multi-utility corridor, and the rights and restrictive covenants to construct, protect, operate, access and maintain those utility works
22-43	MUT11	Acquisition of rights required for: Utility works, including the installation or diversion of underground utilities within a multi-utility corridor, and the rights and restrictive covenants to construct, protect, operate, access and maintain those utility works
22-44	MUT11	Acquisition of rights required for: Utility works, including the installation or diversion of underground utilities within a multi-utility corridor, and the rights and restrictive covenants to construct, protect, operate, access and maintain those utility works
22-49	MUT11	Acquisition of rights required for: Utility works, including the installation or diversion of underground utilities within a multi-utility corridor, and the rights and restrictive covenants to construct, protect, operate, access and maintain those utility works

Table 2: Acquisition of Rights and Temporary Possession of Land - by plot number

Land plans plot ref.	DCO Work No(s).	Purpose for which the land is required:
22-50	MUT11	Acquisition of rights required for: Utility works, including the installation or diversion of underground utilities within a multi-utility corridor, and the rights and restrictive covenants to construct, protect, operate, access and maintain those utility works
22-51	MUT11	Acquisition of rights required for: Utility works, including the installation or diversion of underground utilities within a multi-utility corridor, and the rights and restrictive covenants to construct, protect, operate, access and maintain those utility works
22-52	MUT11	Acquisition of rights required for: Utility works, including the installation or diversion of underground utilities within a multi-utility corridor, and the rights and restrictive covenants to construct, protect, operate, access and maintain those utility works
22-53	MUT11	Acquisition of rights required for: Utility works, including the installation or diversion of underground utilities within a multi-utility corridor, and the rights and restrictive covenants to construct, protect, operate, access and maintain those utility works
22-54	MUT11	Acquisition of rights required for: Utility works, including the installation or diversion of underground utilities within a multi-utility corridor, and the rights and restrictive covenants to construct, protect, operate, access and maintain those utility works
22-55	MUT11	Acquisition of rights required for: Utility works, including the installation or diversion of underground utilities within a multi-utility corridor, and the rights and restrictive covenants to construct, protect, operate, access and maintain those utility works
23-01	MU29	Acquisition of rights required for: Utility works, including the installation or diversion of underground utilities within a multi-utility corridor, and the rights and restrictive covenants to construct, protect, operate, access and maintain those utility works
23-02	MU29	Acquisition of rights required for: Utility works, including the installation or diversion of underground utilities within a multi-utility corridor, and the rights and restrictive covenants to construct, protect, operate, access and maintain those utility works
23-03	MU29	Acquisition of rights required for: Utility works, including the installation or diversion of underground utilities within a multi-utility corridor, and the rights and restrictive covenants to construct, protect, operate, access and maintain those utility works

Table 2: Acquisition of Rights and Temporary Possession of Land - by plot number

Land plans plot ref.	DCO Work No(s).	Purpose for which the land is required:
23-04	MU29	Acquisition of rights required for: Utility works, including the installation or diversion of underground utilities within a multi-utility corridor, and the rights and restrictive covenants to construct, protect, operate, access and maintain those utility works
23-05	MU29	Acquisition of rights required for: Utility works, including the installation or diversion of underground utilities within a multi-utility corridor, and the rights and restrictive covenants to construct, protect, operate, access and maintain those utility works
23-06	MU29	Acquisition of rights required for: Utility works, including the installation or diversion of underground utilities within a multi-utility corridor, and the rights and restrictive covenants to construct, protect, operate, access and maintain those utility works
23-07	MU29	Acquisition of rights required for: Utility works, including the installation or diversion of underground utilities within a multi-utility corridor, and the rights and restrictive covenants to construct, protect, operate, access and maintain those utility works
23-08	MU29	Acquisition of rights required for: Utility works, including the installation or diversion of underground utilities within a multi-utility corridor, and the rights and restrictive covenants to construct, protect, operate, access and maintain those utility works
23-09	MU29	Acquisition of rights required for: Utility works, including the installation or diversion of underground utilities within a multi-utility corridor, and the rights and restrictive covenants to construct, protect, operate, access and maintain those utility works
23-10	MU29	Acquisition of rights required for: Utility works, including the installation or diversion of underground utilities within a multi-utility corridor, and the rights and restrictive covenants to construct, protect, operate, access and maintain those utility works
23-11	MU29	Acquisition of rights required for: Utility works, including the installation or diversion of underground utilities within a multi-utility corridor, and the rights and restrictive covenants to construct, protect, operate, access and maintain those utility works
23-12	MU29	Acquisition of rights required for: Utility works, including the installation or diversion of underground utilities within a multi-utility corridor, and the rights and restrictive covenants to construct, protect, operate, access and maintain those utility works

Table 2: Acquisition of Rights and Temporary Possession of Land - by plot number

Land plans plot ref.	DCO Work No(s).	Purpose for which the land is required:
23-13	MU29	Acquisition of rights required for: Utility works, including the installation or diversion of underground utilities within a multi-utility corridor, and the rights and restrictive covenants to construct, protect, operate, access and maintain those utility works
23-14	MU29	Acquisition of rights required for: Utility works, including the installation or diversion of underground utilities within a multi-utility corridor, and the rights and restrictive covenants to construct, protect, operate, access and maintain those utility works
23-15	MU29	Acquisition of rights required for: Utility works, including the installation or diversion of underground utilities within a multi-utility corridor, and the rights and restrictive covenants to construct, protect, operate, access and maintain those utility works
23-16	E18 and MU29	Acquisition of rights required for: Implementation of environmental mitigation works to create a site for protected species, and the rights and restrictive covenants to construct, protect, operate, access and maintain those environmental mitigation works Utility works, including the installation or diversion of underground utilities within a multi-utility corridor, and the rights and restrictive covenants to construct, protect, operate, access and maintain those utility works
23-17	E18	Acquisition of rights required for: Provision for access for environmental mitigation works to create a site for protected species, and the rights for access to maintain those environmental works
23-18	MU29	Acquisition of rights required for: Utility works, including the installation or diversion of underground utilities within a multi-utility corridor, and the rights and restrictive covenants to construct, protect, operate, access and maintain those utility works
23-19	E18, MU29 and MUT8	Acquisition of rights required for: Implementation of environmental mitigation works to create a site for protected species, and the rights and restrictive covenants to construct, protect, operate, access and maintain those environmental mitigation works Utility works, including the installation or diversion of underground utilities within a multi-utility corridor, and the rights and restrictive covenants to construct, protect, operate, access and maintain those utility works
23-20	E18	Acquisition of rights required for: Provision for access for environmental mitigation works to create a site for protected species, and the rights for access to maintain those environmental works

Table 2: Acquisition of Rights and Temporary Possession of Land - by plot number

Land plans plot ref.	DCO Work No(s).	Purpose for which the land is required:
23-21	E18	Acquisition of rights required for: Implementation of environmental mitigation works to create a site for protected species, and the rights and restrictive covenants to construct, protect, operate, access and maintain those environmental mitigation works
23-22	E18	Acquisition of rights required for: Implementation of environmental mitigation works to create a site for protected species, and the rights and restrictive covenants to construct, protect, operate, access and maintain those environmental mitigation works
23-24	MU27	Acquisition of rights required for: Utility works, including the installation or diversion of underground utilities within a multi-utility corridor, and the rights and restrictive covenants to construct, protect, operate, access and maintain those utility works
23-25	MU27	Acquisition of rights required for: Utility works, including the installation or diversion of underground utilities within a multi-utility corridor, and the rights and restrictive covenants to construct, protect, operate, access and maintain those utility works
23-26	MU27 and OH4	Acquisition of rights required for: Utility works, including the installation or diversion of underground utilities within a multi-utility corridor, and the rights and restrictive covenants to construct, protect, operate, access and maintain those utility works Overhead lines diversion works, including the removal of existing overhead lines and pylons, construction of new overhead lines and pylons and works to existing overhead lines and pylons, and the rights and restrictive covenants to construct, protect, operate, access and maintain those overhead lines diversion works
23-27	MUT8	Acquisition of rights required for: Utility works, including the installation or diversion of underground utilities within a multi-utility corridor, and the rights and restrictive covenants to construct, protect, operate, access and maintain those utility works
23-28	MU27 and OH4	Acquisition of rights required for: Utility works, including the installation or diversion of underground utilities within a multi-utility corridor, and the rights and restrictive covenants to construct, protect, operate, access and maintain those utility works Overhead lines diversion works, including the removal of existing overhead lines and pylons, construction of new overhead lines and pylons and works to existing overhead lines and pylons, and the rights and restrictive covenants to construct, protect, operate, access and maintain those overhead lines diversion works
23-29	MU27, MU28 and OH4	Acquisition of rights required for: Utility works, including the installation or diversion of underground utilities within a multi-utility corridor, and the rights and restrictive covenants to construct, protect, operate, access and maintain those utility works

Table 2: Acquisition of Rights and Temporary Possession of Land - by plot number

Land plans plot ref.	DCO Work No(s).	Purpose for which the land is required:
23-29 Cont'd		Overhead lines diversion works, including the removal of existing overhead lines and pylons, construction of new overhead lines and pylons and works to existing overhead lines and pylons, and the rights and restrictive covenants to construct, protect, operate, access and maintain those overhead lines diversion works
23-30	CA5, CA5A, MU27, MU28, MU29, MU30, MUT7, MUT8, MUT9, OH3, OH4 and TFGP1	<p>Acquisition of rights required for:</p> <p>Temporary construction compound at surface for facilitating main works at the A122 Lower Thames Crossing north portal and tunnel approach, including workers accommodation, batch plants and segment cast factory</p> <p>Temporary satellite construction compound at surface for facilitating main works</p> <p>Utility works, including the installation or diversion of underground utilities within a multi-utility corridor, and the rights and restrictive covenants to construct, protect, operate, access and maintain those utility works</p> <p>Overhead lines diversion works, including the removal of existing overhead lines and pylons, construction of new overhead lines and pylons and works to existing overhead lines and pylons, and the rights and restrictive covenants to construct, protect, operate, access and maintain those overhead lines diversion works</p> <p>Installation of a high-pressure gas pipeline, and the rights and restrictive covenants to construct, protect, operate, access and maintain</p>
23-31	MUT8	<p>Acquisition of rights required for:</p> <p>Utility works, including the installation or diversion of underground utilities within a multi-utility corridor, and the rights and restrictive covenants to construct, protect, operate, access and maintain those utility works</p>
23-32	MUT8	<p>Acquisition of rights required for:</p> <p>Utility works, including the installation or diversion of underground utilities within a multi-utility corridor, and the rights and restrictive covenants to construct, protect, operate, access and maintain those utility works</p>
23-33	MU28, MU29 and MUT8	<p>Acquisition of rights required for:</p> <p>Utility works, including the installation or diversion of underground utilities within a multi-utility corridor, and the rights and restrictive covenants to construct, protect, operate, access and maintain those utility works</p>
23-34	MUT8	<p>Acquisition of rights required for:</p> <p>Utility works, including the installation or diversion of underground utilities within a multi-utility corridor, and the rights and restrictive covenants to construct, protect, operate, access and maintain those utility works</p>
23-41	OH5	<p>Acquisition of rights required for:</p> <p>Overhead lines diversion works, including the removal of existing overhead lines and pylons, construction of new overhead lines and pylons and works to existing overhead lines and pylons, and the rights and restrictive covenants to construct, protect, operate, access and maintain those overhead lines diversion works</p>

Table 2: Acquisition of Rights and Temporary Possession of Land - by plot number

Land plans plot ref.	DCO Work No(s).	Purpose for which the land is required:
23-44	OH4	Acquisition of rights required for: Provision for access for Overhead lines diversion works, and the rights for access to maintain those overhead line diversion works
23-45	OH4	Acquisition of rights required for: Provision for access for Overhead lines diversion works, and the rights for access to maintain those overhead line diversion works
23-46	OH5	Acquisition of rights required for: Overhead lines diversion works, including the removal of existing overhead lines and pylons, construction of new overhead lines and pylons and works to existing overhead lines and pylons, and the rights and restrictive covenants to construct, protect, operate, access and maintain those overhead lines diversion works
23-47	5K, FCA1, MU33, OH4 and ULH12	Acquisition of rights required for: Modification of an existing irrigation reservoir and the diversion and modification of irrigation infrastructure, including possible provision of a new groundwater abstraction well Construction of a new flood compensation area, including rights and restrictive covenants to construct, protect, operate, access and maintain the flood compensation area Utility works, including the installation or diversion of underground utilities within a multi-utility corridor, and the rights and restrictive covenants to construct, protect, operate, access and maintain those utility works Overhead lines diversion works, including the removal of existing overhead lines and pylons, construction of new overhead lines and pylons and works to existing overhead lines and pylons, and the rights and restrictive covenants to construct, protect, operate, access and maintain those overhead lines diversion works The establishment of a temporary utilities logistic hub for facilitating utility works
23-48	OH5	Acquisition of rights required for: Overhead lines diversion works, including the removal of existing overhead lines and pylons, construction of new overhead lines and pylons and works to existing overhead lines and pylons, and the rights and restrictive covenants to construct, protect, operate, access and maintain those overhead lines diversion works
23-49	OH4	Acquisition of rights required for: Provision for access for Overhead lines diversion works, and the rights for access to maintain those overhead line diversion works
23-50	FCA1, MU33, OH4, OH5 and OHT2	Acquisition of rights required for: Construction of a new flood compensation area, including rights and restrictive covenants to construct, protect, operate, access and maintain the flood compensation area Utility works, including the installation or diversion of underground utilities within a multi-utility corridor, and the rights and restrictive covenants to construct, protect, operate, access and maintain those utility works

Table 2: Acquisition of Rights and Temporary Possession of Land - by plot number

Land plans plot ref.	DCO Work No(s).	Purpose for which the land is required:
23-50 Cont'd		Overhead lines diversion works, including the removal of existing overhead lines and pylons, construction of new overhead lines and pylons and works to existing overhead lines and pylons, and the rights and restrictive covenants to construct, protect, operate, access and maintain those overhead lines diversion works
23-53	OH4	Acquisition of rights required for: Provision for access for Overhead lines diversion works, and the rights for access to maintain those overhead line diversion works
23-54	OH4	Acquisition of rights required for: Overhead lines diversion works, including the removal of existing overhead lines and pylons, construction of new overhead lines and pylons and works to existing overhead lines and pylons, and the rights and restrictive covenants to construct, protect, operate, access and maintain those overhead lines diversion works
23-55	OH4	Acquisition of rights required for: Provision for access for Overhead lines diversion works, and the rights for access to maintain those overhead line diversion works
23-56	OH4	Acquisition of rights required for: Overhead lines diversion works, including the removal of existing overhead lines and pylons, construction of new overhead lines and pylons and works to existing overhead lines and pylons, and the rights and restrictive covenants to construct, protect, operate, access and maintain those overhead lines diversion works
23-57	MU33 and OH4	Acquisition of rights required for: Utility works, including the installation or diversion of underground utilities within a multi-utility corridor, and the rights and restrictive covenants to construct, protect, operate, access and maintain those utility works Overhead lines diversion works, including the removal of existing overhead lines and pylons, construction of new overhead lines and pylons and works to existing overhead lines and pylons, and the rights and restrictive covenants to construct, protect, operate, access and maintain those overhead lines diversion works
23-58	OH4	Acquisition of rights required for: Provision for access for Overhead lines diversion works, and the rights for access to maintain those overhead line diversion works
23-59	MU28	Acquisition of rights required for: Utility works, including the installation or diversion of underground utilities within a multi-utility corridor, and the rights and restrictive covenants to construct, protect, operate, access and maintain those utility works
23-60	OH4	Acquisition of rights required for: Overhead lines diversion works, including the removal of existing overhead lines and pylons, construction of new overhead lines and pylons and works to existing overhead lines and pylons, and the rights and restrictive covenants to construct, protect, operate, access and maintain those overhead lines diversion works

Table 2: Acquisition of Rights and Temporary Possession of Land - by plot number

Land plans plot ref.	DCO Work No(s).	Purpose for which the land is required:
23-61	MU28, MU33 and OH4	<p>Acquisition of rights required for:</p> <p>Utility works, including the installation or diversion of underground utilities within a multi-utility corridor, and the rights and restrictive covenants to construct, protect, operate, access and maintain those utility works</p> <p>Overhead lines diversion works, including the removal of existing overhead lines and pylons, construction of new overhead lines and pylons and works to existing overhead lines and pylons, and the rights and restrictive covenants to construct, protect, operate, access and maintain those overhead lines diversion works</p>
23-62	MU28	<p>Acquisition of rights required for:</p> <p>Utility works, including the installation or diversion of underground utilities within a multi-utility corridor, and the rights and restrictive covenants to construct, protect, operate, access and maintain those utility works</p>
23-63	MU27, MU28, MU30, MUT9 and OH4	<p>Acquisition of rights required for:</p> <p>Utility works, including the installation or diversion of underground utilities within a multi-utility corridor, and the rights and restrictive covenants to construct, protect, operate, access and maintain those utility works</p> <p>Overhead lines diversion works, including the removal of existing overhead lines and pylons, construction of new overhead lines and pylons and works to existing overhead lines and pylons, and the rights and restrictive covenants to construct, protect, operate, access and maintain those overhead lines diversion works</p>
23-64	MU27, MU28, MU30, MU32, MUT9 and OH4	<p>Acquisition of rights required for:</p> <p>Utility works, including the installation or diversion of underground utilities within a multi-utility corridor, and the rights and restrictive covenants to construct, protect, operate, access and maintain those utility works</p> <p>Overhead lines diversion works, including the removal of existing overhead lines and pylons, construction of new overhead lines and pylons and works to existing overhead lines and pylons, and the rights and restrictive covenants to construct, protect, operate, access and maintain those overhead lines diversion works</p>
23-65	MU27, MU28, MU30, MUT9 and OH4	<p>Acquisition of rights required for:</p> <p>Utility works, including the installation or diversion of underground utilities within a multi-utility corridor, and the rights and restrictive covenants to construct, protect, operate, access and maintain those utility works</p> <p>Overhead lines diversion works, including the removal of existing overhead lines and pylons, construction of new overhead lines and pylons and works to existing overhead lines and pylons, and the rights and restrictive covenants to construct, protect, operate, access and maintain those overhead lines diversion works</p>
23-66	OH4	<p>Acquisition of rights required for:</p> <p>Overhead lines diversion works, including the removal of existing overhead lines and pylons, construction of new overhead lines and pylons and works to existing overhead lines and pylons, and the rights and restrictive covenants to construct, protect, operate, access and maintain those overhead lines diversion works</p>
23-67	OH4	<p>Acquisition of rights required for:</p> <p>Overhead lines diversion works, including the removal of existing overhead lines and pylons, construction of new overhead lines and pylons and works to existing overhead lines and pylons, and the rights and restrictive covenants to construct, protect, operate, access and maintain those overhead lines diversion works</p>

Table 2: Acquisition of Rights and Temporary Possession of Land - by plot number

Land plans plot ref.	DCO Work No(s).	Purpose for which the land is required:
23-69	OH4	Acquisition of rights required for: Overhead lines diversion works, including the removal of existing overhead lines and pylons, construction of new overhead lines and pylons and works to existing overhead lines and pylons, and the rights and restrictive covenants to construct, protect, operate, access and maintain those overhead lines diversion works
23-71	OH4	Acquisition of rights required for: Overhead lines diversion works, including the removal of existing overhead lines and pylons, construction of new overhead lines and pylons and works to existing overhead lines and pylons, and the rights and restrictive covenants to construct, protect, operate, access and maintain those overhead lines diversion works
23-72	MU28, OH3 and OH4	Acquisition of rights required for: Utility works, including the installation or diversion of underground utilities within a multi-utility corridor, and the rights and restrictive covenants to construct, protect, operate, access and maintain those utility works Overhead lines diversion works, including the removal of existing overhead lines and pylons, construction of new overhead lines and pylons and works to existing overhead lines and pylons, and the rights and restrictive covenants to construct, protect, operate, access and maintain those overhead lines diversion works
23-76	5K, FCA1, MU28, MU33 and OH3	Acquisition of rights required for: Modification of an existing irrigation reservoir and the diversion and modification of irrigation infrastructure, including possible provision of a new groundwater abstraction well Construction of a new flood compensation area, including rights and restrictive covenants to construct, protect, operate, access and maintain the flood compensation area Utility works, including the installation or diversion of underground utilities within a multi-utility corridor, and the rights and restrictive covenants to construct, protect, operate, access and maintain those utility works Overhead lines diversion works, including the removal of existing overhead lines and pylons, construction of new overhead lines and pylons and works to existing overhead lines and pylons, and the rights and restrictive covenants to construct, protect, operate, access and maintain those overhead lines diversion works
23-88	MU28 and OH3	Acquisition of rights required for: Utility works, including the installation or diversion of underground utilities within a multi-utility corridor, and the rights and restrictive covenants to construct, protect, operate, access and maintain those utility works Overhead lines diversion works, including the removal of existing overhead lines and pylons, construction of new overhead lines and pylons and works to existing overhead lines and pylons, and the rights and restrictive covenants to construct, protect, operate, access and maintain those overhead lines diversion works
23-90	MU28 and OH3	Acquisition of rights required for: Utility works, including the installation or diversion of underground utilities within a multi-utility corridor, and the rights and restrictive covenants to construct, protect, operate, access and maintain those utility works

Table 2: Acquisition of Rights and Temporary Possession of Land - by plot number

Land plans plot ref.	DCO Work No(s).	Purpose for which the land is required:
23-90 Cont'd		Overhead lines diversion works, including the removal of existing overhead lines and pylons, construction of new overhead lines and pylons and works to existing overhead lines and pylons, and the rights and restrictive covenants to construct, protect, operate, access and maintain those overhead lines diversion works
23-91	MU28 and OH3	Acquisition of rights required for: Utility works, including the installation or diversion of underground utilities within a multi-utility corridor, and the rights and restrictive covenants to construct, protect, operate, access and maintain those utility works Overhead lines diversion works, including the removal of existing overhead lines and pylons, construction of new overhead lines and pylons and works to existing overhead lines and pylons, and the rights and restrictive covenants to construct, protect, operate, access and maintain those overhead lines diversion works
23-95	MU28, MU30, MU31, MU32 and OH3	Acquisition of rights required for: Utility works, including the installation or diversion of underground utilities within a multi-utility corridor, and the rights and restrictive covenants to construct, protect, operate, access and maintain those utility works Overhead lines diversion works, including the removal of existing overhead lines and pylons, construction of new overhead lines and pylons and works to existing overhead lines and pylons, and the rights and restrictive covenants to construct, protect, operate, access and maintain those overhead lines diversion works
23-97	MU30 and OH3	Acquisition of rights required for: Utility works, including the installation or diversion of underground utilities within a multi-utility corridor, and the rights and restrictive covenants to construct, protect, operate, access and maintain those utility works Overhead lines diversion works, including the removal of existing overhead lines and pylons, construction of new overhead lines and pylons and works to existing overhead lines and pylons, and the rights and restrictive covenants to construct, protect, operate, access and maintain those overhead lines diversion works
23-104	MU33	Acquisition of rights required for: Utility works, including the installation or diversion of underground utilities within a multi-utility corridor, and the rights and restrictive covenants to construct, protect, operate, access and maintain those utility works
23-105	MU33	Acquisition of rights required for: Utility works, including the installation or diversion of underground utilities within a multi-utility corridor, and the rights and restrictive covenants to construct, protect, operate, access and maintain those utility works
23-107	MU33	Acquisition of rights required for: Utility works, including the installation or diversion of underground utilities within a multi-utility corridor, and the rights and restrictive covenants to construct, protect, operate, access and maintain those utility works
23-108	5U and MU27	Acquisition of rights required for: Construction of a new public rights of way along the existing footpath FP200

Table 2: Acquisition of Rights and Temporary Possession of Land - by plot number

Land plans plot ref.	DCO Work No(s).	Purpose for which the land is required:
23-108 Cont'd		Utility works, including the installation or diversion of underground utilities within a multi-utility corridor, and the rights and restrictive covenants to construct, protect, operate, access and maintain those utility works
23-109	MU33	Acquisition of rights required for: Utility works, including the installation or diversion of underground utilities within a multi-utility corridor, and the rights and restrictive covenants to construct, protect, operate, access and maintain those utility works
23-110	MU27	Acquisition of rights required for: Utility works, including the installation or diversion of underground utilities within a multi-utility corridor, and the rights and restrictive covenants to construct, protect, operate, access and maintain those utility works
23-112	MU27	Acquisition of rights required for: Utility works, including the installation or diversion of underground utilities within a multi-utility corridor, and the rights and restrictive covenants to construct, protect, operate, access and maintain those utility works
23-120	5U and MU27	Acquisition of rights required for: Construction of a new public rights of way along the existing footpath FP200 Utility works, including the installation or diversion of underground utilities within a multi-utility corridor, and the rights and restrictive covenants to construct, protect, operate, access and maintain those utility works
23-121	MUT6	Acquisition of rights required for: Utility works, including the installation or diversion of underground utilities within a multi-utility corridor, and the rights and restrictive covenants to construct, protect, operate, access and maintain those utility works
23-123	MU27	Acquisition of rights required for: Utility works, including the installation or diversion of underground utilities within a multi-utility corridor, and the rights and restrictive covenants to construct, protect, operate, access and maintain those utility works
23-125	CA5 and MU31	Acquisition of rights required for: Temporary construction compound at surface for facilitating main works at the A122 Lower Thames Crossing north portal and tunnel approach, including workers accommodation, batch plants and segment cast factory Utility works, including the installation or diversion of underground utilities within a multi-utility corridor, and the rights and restrictive covenants to construct, protect, operate, access and maintain those utility works

Table 2: Acquisition of Rights and Temporary Possession of Land - by plot number

Land plans plot ref.	DCO Work No(s).	Purpose for which the land is required:
23-127	MU27	Acquisition of rights required for: Utility works, including the installation or diversion of underground utilities within a multi-utility corridor, and the rights and restrictive covenants to construct, protect, operate, access and maintain those utility works
23-128	CA5 and MUT6	Acquisition of rights required for: Temporary construction compound at surface for facilitating main works at the A122 Lower Thames Crossing north portal and tunnel approach, including workers accommodation, batch plants and segment cast factory Utility works, including the installation or diversion of underground utilities within a multi-utility corridor, and the rights and restrictive covenants to construct, protect, operate, access and maintain those utility works
23-129	CA5 and MUT6	Acquisition of rights required for: Temporary construction compound at surface for facilitating main works at the A122 Lower Thames Crossing north portal and tunnel approach, including workers accommodation, batch plants and segment cast factory Utility works, including the installation or diversion of underground utilities within a multi-utility corridor, and the rights and restrictive covenants to construct, protect, operate, access and maintain those utility works
23-130	CA5 and MUT6	Acquisition of rights required for: Temporary construction compound at surface for facilitating main works at the A122 Lower Thames Crossing north portal and tunnel approach, including workers accommodation, batch plants and segment cast factory Utility works, including the installation or diversion of underground utilities within a multi-utility corridor, and the rights and restrictive covenants to construct, protect, operate, access and maintain those utility works
23-132	CA5 and MUT6	Acquisition of rights required for: Temporary construction compound at surface for facilitating main works at the A122 Lower Thames Crossing north portal and tunnel approach, including workers accommodation, batch plants and segment cast factory Utility works, including the installation or diversion of underground utilities within a multi-utility corridor, and the rights and restrictive covenants to construct, protect, operate, access and maintain those utility works
23-133	CA5, MU27, MUT10 and MUT6	Acquisition of rights required for: Temporary construction compound at surface for facilitating main works at the A122 Lower Thames Crossing north portal and tunnel approach, including workers accommodation, batch plants and segment cast factory Utility works, including the installation or diversion of underground utilities within a multi-utility corridor, and the rights and restrictive covenants to construct, protect, operate, access and maintain those utility works

Table 2: Acquisition of Rights and Temporary Possession of Land - by plot number

Land plans plot ref.	DCO Work No(s).	Purpose for which the land is required:
23-135	CA5 and MUT6	<p>Acquisition of rights required for:</p> <p>Temporary construction compound at surface for facilitating main works at the A122 Lower Thames Crossing north portal and tunnel approach, including workers accommodation, batch plants and segment cast factory</p> <p>Utility works, including the installation or diversion of underground utilities within a multi-utility corridor, and the rights and restrictive covenants to construct, protect, operate, access and maintain those utility works</p>
23-136	CA5 and MUT6	<p>Acquisition of rights required for:</p> <p>Temporary construction compound at surface for facilitating main works at the A122 Lower Thames Crossing north portal and tunnel approach, including workers accommodation, batch plants and segment cast factory</p> <p>Utility works, including the installation or diversion of underground utilities within a multi-utility corridor, and the rights and restrictive covenants to construct, protect, operate, access and maintain those utility works</p>
23-138	MU27	<p>Acquisition of rights required for:</p> <p>Utility works, including the installation or diversion of underground utilities within a multi-utility corridor, and the rights and restrictive covenants to construct, protect, operate, access and maintain those utility works</p>
23-139	CA5 and MUT6	<p>Acquisition of rights required for:</p> <p>Temporary construction compound at surface for facilitating main works at the A122 Lower Thames Crossing north portal and tunnel approach, including workers accommodation, batch plants and segment cast factory</p> <p>Utility works, including the installation or diversion of underground utilities within a multi-utility corridor, and the rights and restrictive covenants to construct, protect, operate, access and maintain those utility works</p>
23-142	MU27	<p>Acquisition of rights required for:</p> <p>Utility works, including the installation or diversion of underground utilities within a multi-utility corridor, and the rights and restrictive covenants to construct, protect, operate, access and maintain those utility works</p>
23-143	MU27	<p>Acquisition of rights required for:</p> <p>Utility works, including the installation or diversion of underground utilities within a multi-utility corridor, and the rights and restrictive covenants to construct, protect, operate, access and maintain those utility works</p>
23-146	MU27	<p>Acquisition of rights required for:</p> <p>Utility works, including the installation or diversion of underground utilities within a multi-utility corridor, and the rights and restrictive covenants to construct, protect, operate, access and maintain those utility works</p>

Table 2: Acquisition of Rights and Temporary Possession of Land - by plot number

Land plans plot ref.	DCO Work No(s).	Purpose for which the land is required:
23-148	CA5, MU27, MUT10 and MUT6	<p>Acquisition of rights required for:</p> <p>Temporary construction compound at surface for facilitating main works at the A122 Lower Thames Crossing north portal and tunnel approach, including workers accommodation, batch plants and segment cast factory</p> <p>Utility works, including the installation or diversion of underground utilities within a multi-utility corridor, and the rights and restrictive covenants to construct, protect, operate, access and maintain those utility works</p>
23-150	CA5 and MUT6	<p>Acquisition of rights required for:</p> <p>Temporary construction compound at surface for facilitating main works at the A122 Lower Thames Crossing north portal and tunnel approach, including workers accommodation, batch plants and segment cast factory</p> <p>Utility works, including the installation or diversion of underground utilities within a multi-utility corridor, and the rights and restrictive covenants to construct, protect, operate, access and maintain those utility works</p>
23-151	CA5 and MUT6	<p>Acquisition of rights required for:</p> <p>Temporary construction compound at surface for facilitating main works at the A122 Lower Thames Crossing north portal and tunnel approach, including workers accommodation, batch plants and segment cast factory</p> <p>Utility works, including the installation or diversion of underground utilities within a multi-utility corridor, and the rights and restrictive covenants to construct, protect, operate, access and maintain those utility works</p>
23-153	CA5 and MUT6	<p>Acquisition of rights required for:</p> <p>Temporary construction compound at surface for facilitating main works at the A122 Lower Thames Crossing north portal and tunnel approach, including workers accommodation, batch plants and segment cast factory</p> <p>Utility works, including the installation or diversion of underground utilities within a multi-utility corridor, and the rights and restrictive covenants to construct, protect, operate, access and maintain those utility works</p>
23-154	CA5, MUT10 and MUT6	<p>Acquisition of rights required for:</p> <p>Temporary construction compound at surface for facilitating main works at the A122 Lower Thames Crossing north portal and tunnel approach, including workers accommodation, batch plants and segment cast factory</p> <p>Utility works, including the installation or diversion of underground utilities within a multi-utility corridor, and the rights and restrictive covenants to construct, protect, operate, access and maintain those utility works</p>
23-157	CA5, MUT10 and MUT6	<p>Acquisition of rights required for:</p> <p>Temporary construction compound at surface for facilitating main works at the A122 Lower Thames Crossing north portal and tunnel approach, including workers accommodation, batch plants and segment cast factory</p>

Table 2: Acquisition of Rights and Temporary Possession of Land - by plot number

Land plans plot ref.	DCO Work No(s).	Purpose for which the land is required:
23-157 Cont'd		Utility works, including the installation or diversion of underground utilities within a multi-utility corridor, and the rights and restrictive covenants to construct, protect, operate, access and maintain those utility works
23-161	CA5 and MUT6	Acquisition of rights required for: Temporary construction compound at surface for facilitating main works at the A122 Lower Thames Crossing north portal and tunnel approach, including workers accommodation, batch plants and segment cast factory Utility works, including the installation or diversion of underground utilities within a multi-utility corridor, and the rights and restrictive covenants to construct, protect, operate, access and maintain those utility works
23-162	CA5 and MUT6	Acquisition of rights required for: Temporary construction compound at surface for facilitating main works at the A122 Lower Thames Crossing north portal and tunnel approach, including workers accommodation, batch plants and segment cast factory Utility works, including the installation or diversion of underground utilities within a multi-utility corridor, and the rights and restrictive covenants to construct, protect, operate, access and maintain those utility works
23-169	MUT6	Acquisition of rights required for: Utility works, including the installation or diversion of underground utilities within a multi-utility corridor, and the rights and restrictive covenants to construct, protect, operate, access and maintain those utility works
23-170	MU29	Acquisition of rights required for: Utility works, including the installation or diversion of underground utilities within a multi-utility corridor, and the rights and restrictive covenants to construct, protect, operate, access and maintain those utility works
23-171	MUT6	Acquisition of rights required for: Utility works, including the installation or diversion of underground utilities within a multi-utility corridor, and the rights and restrictive covenants to construct, protect, operate, access and maintain those utility works
24-01	MU35	Acquisition of rights required for: Utility works, including the installation or diversion of underground utilities within a multi-utility corridor, and the rights and restrictive covenants to construct, protect, operate, access and maintain those utility works
24-03	MU35	Acquisition of rights required for: Utility works, including the installation or diversion of underground utilities within a multi-utility corridor, and the rights and restrictive covenants to construct, protect, operate, access and maintain those utility works

Table 2: Acquisition of Rights and Temporary Possession of Land - by plot number

Land plans plot ref.	DCO Work No(s).	Purpose for which the land is required:
24-05	MU35	Acquisition of rights required for: Utility works, including the installation or diversion of underground utilities within a multi-utility corridor, and the rights and restrictive covenants to construct, protect, operate, access and maintain those utility works
24-06	MU37, OH6 and OH7	Acquisition of rights required for: Provision for access for utility works, and the rights for access to maintain those utility works Provision for access for overhead lines diversion works, and the rights for access to maintain those overhead line diversion works
24-07	MU37, OH6 and OH7	Acquisition of rights required for: Provision for access for utility works, and the rights for access to maintain those utility works Provision for access for Overhead lines diversion works, and the rights for access to maintain those overhead line diversion works
24-08	MU37, OH6 and OH7	Acquisition of rights required for: Utility works, including the installation or diversion of underground utilities within a multi-utility corridor, and the rights and restrictive covenants to construct, protect, operate, access and maintain those utility works Overhead lines diversion works, including the removal of existing overhead lines and pylons, construction of new overhead lines and pylons and works to existing overhead lines and pylons, and the rights and restrictive covenants to construct, protect, operate, access and maintain those overhead lines diversion works
24-12	MU37, OH6 and OH7	Acquisition of rights required for: Provision for access for utility works, and the rights for access to maintain those utility works Provision for access for overhead lines diversion works, and the rights for access to maintain those overhead line diversion works
24-17	OH5	Acquisition of rights required for: Provision for access for Overhead lines diversion works, and the rights for access to maintain those overhead line diversion works
24-22	OH5	Acquisition of rights required for: Provision for access for Overhead lines diversion works, and the rights for access to maintain those overhead line diversion works
24-23	OH5	Acquisition of rights required for: Provision for access for Overhead lines diversion works, and the rights for access to maintain those overhead line diversion works
24-25	MU37, OH6 and OH7	Acquisition of rights required for: Utility works, including the installation or diversion of underground utilities within a multi-utility corridor, and the rights and restrictive covenants to construct, protect, operate, access and maintain those utility works

Table 2: Acquisition of Rights and Temporary Possession of Land - by plot number

Land plans plot ref.	DCO Work No(s).	Purpose for which the land is required:
24-25 Cont'd		Overhead lines diversion works, including the removal of existing overhead lines and pylons, construction of new overhead lines and pylons and works to existing overhead lines and pylons, and the rights and restrictive covenants to construct, protect, operate, access and maintain those overhead lines diversion works
24-27	OH5	Acquisition of rights required for: Provision for access for Overhead lines diversion works, and the rights for access to maintain those overhead line diversion works
24-28	OH5	Acquisition of rights required for: Provision for access for Overhead lines diversion works, and the rights for access to maintain those overhead line diversion works
24-29	OH5	Acquisition of rights required for: Provision for access for Overhead lines diversion works, and the rights for access to maintain those overhead line diversion works
24-30	MU37, OH6 and OH7	Acquisition of rights required for: Utility works, including the installation or diversion of underground utilities within a multi-utility corridor, and the rights and restrictive covenants to construct, protect, operate, access and maintain those utility works Overhead lines diversion works, including the removal of existing overhead lines and pylons, construction of new overhead lines and pylons and works to existing overhead lines and pylons, and the rights and restrictive covenants to construct, protect, operate, access and maintain those overhead lines diversion works
24-31	OH5	Acquisition of rights required for: Provision for access for Overhead lines diversion works, and the rights for access to maintain those overhead line diversion works
24-32	MU37, OH6 and OH7	Acquisition of rights required for: Utility works, including the installation or diversion of underground utilities within a multi-utility corridor, and the rights and restrictive covenants to construct, protect, operate, access and maintain those utility works Overhead lines diversion works, including the removal of existing overhead lines and pylons, construction of new overhead lines and pylons and works to existing overhead lines and pylons, and the rights and restrictive covenants to construct, protect, operate, access and maintain those overhead lines diversion works
24-34	OH6 and OH7	Acquisition of rights required for: Overhead lines diversion works, including the removal of existing overhead lines and pylons, construction of new overhead lines and pylons and works to existing overhead lines and pylons, and the rights and restrictive covenants to construct, protect, operate, access and maintain those overhead lines diversion works
24-42	OH5	Acquisition of rights required for: Provision for access for Overhead lines diversion works, and the rights for access to maintain those overhead line diversion works

Table 2: Acquisition of Rights and Temporary Possession of Land - by plot number

Land plans plot ref.	DCO Work No(s).	Purpose for which the land is required:
24-43	MU36 and OH5	Acquisition of rights required for: Utility works, including the installation or diversion of underground utilities within a multi-utility corridor, and the rights and restrictive covenants to construct, protect, operate, access and maintain those utility works Provision for access for Overhead lines diversion works, and the rights for access to maintain those overhead line diversion works
24-45	MU34, MU36 and OH5	Acquisition of rights required for: Utility works, including the installation or diversion of underground utilities within a multi-utility corridor, and the rights and restrictive covenants to construct, protect, operate, access and maintain those utility works Overhead lines diversion works, including the removal of existing overhead lines and pylons, construction of new overhead lines and pylons and works to existing overhead lines and pylons, and the rights and restrictive covenants to construct, protect, operate, access and maintain those overhead lines diversion works
24-46	MU36	Acquisition of rights required for: Utility works, including the installation or diversion of underground utilities within a multi-utility corridor, and the rights and restrictive covenants to construct, protect, operate, access and maintain those utility works
24-49	MU36 and OH5	Acquisition of rights required for: Utility works, including the installation or diversion of underground utilities within a multi-utility corridor, and the rights and restrictive covenants to construct, protect, operate, access and maintain those utility works Provision for access for Overhead lines diversion works, and the rights for access to maintain those overhead line diversion works
24-53	OH5	Acquisition of rights required for: Overhead lines diversion works, including the removal of existing overhead lines and pylons, construction of new overhead lines and pylons and works to existing overhead lines and pylons, and the rights and restrictive covenants to construct, protect, operate, access and maintain those overhead lines diversion works
24-56	MU36	Acquisition of rights required for: Utility works, including the installation or diversion of underground utilities within a multi-utility corridor, and the rights and restrictive covenants to construct, protect, operate, access and maintain those utility works
24-59	MU36	Acquisition of rights required for: Utility works, including the installation or diversion of underground utilities within a multi-utility corridor, and the rights and restrictive covenants to construct, protect, operate, access and maintain those utility works
24-62	MU34, MU36 and OH5	Acquisition of rights required for: Utility works, including the installation or diversion of underground utilities within a multi-utility corridor, and the rights and restrictive covenants to construct, protect, operate, access and maintain those utility works

Table 2: Acquisition of Rights and Temporary Possession of Land - by plot number

Land plans plot ref.	DCO Work No(s).	Purpose for which the land is required:
24-62 Cont'd		Overhead lines diversion works, including the removal of existing overhead lines and pylons, construction of new overhead lines and pylons and works to existing overhead lines and pylons, and the rights and restrictive covenants to construct, protect, operate, access and maintain those overhead lines diversion works
24-63	OH5	Acquisition of rights required for: Overhead lines diversion works, including the removal of existing overhead lines and pylons, construction of new overhead lines and pylons and works to existing overhead lines and pylons, and the rights and restrictive covenants to construct, protect, operate, access and maintain those overhead lines diversion works
24-67	OH5	Acquisition of rights required for: Overhead lines diversion works, including the removal of existing overhead lines and pylons, construction of new overhead lines and pylons and works to existing overhead lines and pylons, and the rights and restrictive covenants to construct, protect, operate, access and maintain those overhead lines diversion works
24-68	MU36	Acquisition of rights required for: Utility works, including the installation or diversion of underground utilities within a multi-utility corridor, and the rights and restrictive covenants to construct, protect, operate, access and maintain those utility works
24-69	OH5	Acquisition of rights required for: Overhead lines diversion works, including the removal of existing overhead lines and pylons, construction of new overhead lines and pylons and works to existing overhead lines and pylons, and the rights and restrictive covenants to construct, protect, operate, access and maintain those overhead lines diversion works
24-80	OH5	Acquisition of rights required for: Overhead lines diversion works, including the removal of existing overhead lines and pylons, construction of new overhead lines and pylons and works to existing overhead lines and pylons, and the rights and restrictive covenants to construct, protect, operate, access and maintain those overhead lines diversion works
24-81	OH5	Acquisition of rights required for: Overhead lines diversion works, including the removal of existing overhead lines and pylons, construction of new overhead lines and pylons and works to existing overhead lines and pylons, and the rights and restrictive covenants to construct, protect, operate, access and maintain those overhead lines diversion works
24-82	OH5	Acquisition of rights required for: Overhead lines diversion works, including the removal of existing overhead lines and pylons, construction of new overhead lines and pylons and works to existing overhead lines and pylons, and the rights and restrictive covenants to construct, protect, operate, access and maintain those overhead lines diversion works
24-83	OH3, OH4, OHT2 and OHT3	Acquisition of rights required for: Overhead lines diversion works, including the removal of existing overhead lines and pylons, construction of new overhead lines and pylons and works to existing overhead lines and pylons, and the rights and restrictive covenants to construct, protect, operate, access and maintain those overhead lines diversion works

Table 2: Acquisition of Rights and Temporary Possession of Land - by plot number

Land plans plot ref.	DCO Work No(s).	Purpose for which the land is required:
24-84	OH3, OH4 and OHT2	Acquisition of rights required for: Overhead lines diversion works, including the removal of existing overhead lines and pylons, construction of new overhead lines and pylons and works to existing overhead lines and pylons, and the rights and restrictive covenants to construct, protect, operate, access and maintain those overhead lines diversion works
24-90	MU36	Acquisition of rights required for: Utility works, including the installation or diversion of underground utilities within a multi-utility corridor, and the rights and restrictive covenants to construct, protect, operate, access and maintain those utility works
24-91	MU36, OH3, OH4 and OHT2	Acquisition of rights required for: Utility works, including the installation or diversion of underground utilities within a multi-utility corridor, and the rights and restrictive covenants to construct, protect, operate, access and maintain those utility works Overhead lines diversion works, including the removal of existing overhead lines and pylons, construction of new overhead lines and pylons and works to existing overhead lines and pylons, and the rights and restrictive covenants to construct, protect, operate, access and maintain those overhead lines diversion works
24-92	OH3, OH4, OHT2 and OHT3	Acquisition of rights required for: Overhead lines diversion works, including the removal of existing overhead lines and pylons, construction of new overhead lines and pylons and works to existing overhead lines and pylons, and the rights and restrictive covenants to construct, protect, operate, access and maintain those overhead lines diversion works
24-93	OH3, OH4, OHT2 and OHT3	Acquisition of rights required for: Overhead lines diversion works, including the removal of existing overhead lines and pylons, construction of new overhead lines and pylons and works to existing overhead lines and pylons, and the rights and restrictive covenants to construct, protect, operate, access and maintain those overhead lines diversion works
24-95	MU28, MU36, MUT6, OH3, OH4, OHT2 and OHT3	Acquisition of rights required for: Utility works, including the installation or diversion of underground utilities within a multi-utility corridor, and the rights and restrictive covenants to construct, protect, operate, access and maintain those utility works Overhead lines diversion works, including the removal of existing overhead lines and pylons, construction of new overhead lines and pylons and works to existing overhead lines and pylons, and the rights and restrictive covenants to construct, protect, operate, access and maintain those overhead lines diversion works
24-96	MU36, OH4 and OHT2	Acquisition of rights required for: Utility works, including the installation or diversion of underground utilities within a multi-utility corridor, and the rights and restrictive covenants to construct, protect, operate, access and maintain those utility works Overhead lines diversion works, including the removal of existing overhead lines and pylons, construction of new overhead lines and pylons and works to existing overhead lines and pylons, and the rights and restrictive covenants to construct, protect, operate, access and maintain those overhead lines diversion works

Table 2: Acquisition of Rights and Temporary Possession of Land - by plot number

Land plans plot ref.	DCO Work No(s).	Purpose for which the land is required:
24-98	OH3, OH4, OHT2 and OHT3	Acquisition of rights required for: Overhead lines diversion works, including the removal of existing overhead lines and pylons, construction of new overhead lines and pylons and works to existing overhead lines and pylons, and the rights and restrictive covenants to construct, protect, operate, access and maintain those overhead lines diversion works
24-99	OH3, OH4, OHT2 and OHT3	Acquisition of rights required for: Overhead lines diversion works, including the removal of existing overhead lines and pylons, construction of new overhead lines and pylons and works to existing overhead lines and pylons, and the rights and restrictive covenants to construct, protect, operate, access and maintain those overhead lines diversion works
24-100	MU28, MU36, OH3, OH4, OHT2 and OHT3	Acquisition of rights required for: Utility works, including the installation or diversion of underground utilities within a multi-utility corridor, and the rights and restrictive covenants to construct, protect, operate, access and maintain those utility works Overhead lines diversion works, including the removal of existing overhead lines and pylons, construction of new overhead lines and pylons and works to existing overhead lines and pylons, and the rights and restrictive covenants to construct, protect, operate, access and maintain those overhead lines diversion works
24-103	MU36, OH4 and OHT2	Acquisition of rights required for: Utility works, including the installation or diversion of underground utilities within a multi-utility corridor, and the rights and restrictive covenants to construct, protect, operate, access and maintain those utility works Overhead lines diversion works, including the removal of existing overhead lines and pylons, construction of new overhead lines and pylons and works to existing overhead lines and pylons, and the rights and restrictive covenants to construct, protect, operate, access and maintain those overhead lines diversion works
24-105	MU36, OH4 and OHT2	Acquisition of rights required for: Utility works, including the installation or diversion of underground utilities within a multi-utility corridor, and the rights and restrictive covenants to construct, protect, operate, access and maintain those utility works Overhead lines diversion works, including the removal of existing overhead lines and pylons, construction of new overhead lines and pylons and works to existing overhead lines and pylons, and the rights and restrictive covenants to construct, protect, operate, access and maintain those overhead lines diversion works
24-109	MU36, OH4, OHT2 and OHT3	Acquisition of rights required for: Utility works, including the installation or diversion of underground utilities within a multi-utility corridor, and the rights and restrictive covenants to construct, protect, operate, access and maintain those utility works Overhead lines diversion works, including the removal of existing overhead lines and pylons, construction of new overhead lines and pylons and works to existing overhead lines and pylons, and the rights and restrictive covenants to construct, protect, operate, access and maintain those overhead lines diversion works
24-112	MU34 and OH4	Acquisition of rights required for: Utility works, including the installation or diversion of underground utilities within a multi-utility corridor, and the rights and restrictive covenants to construct, protect, operate, access and maintain those utility works

Table 2: Acquisition of Rights and Temporary Possession of Land - by plot number

Land plans plot ref.	DCO Work No(s).	Purpose for which the land is required:
24-112 Cont'd		Overhead lines diversion works, including the removal of existing overhead lines and pylons, construction of new overhead lines and pylons and works to existing overhead lines and pylons, and the rights and restrictive covenants to construct, protect, operate, access and maintain those overhead lines diversion works
24-113	MU34 and OH4	<p>Acquisition of rights required for:</p> <p>Utility works, including the installation or diversion of underground utilities within a multi-utility corridor, and the rights and restrictive covenants to construct, protect, operate, access and maintain those utility works</p> <p>Overhead lines diversion works, including the removal of existing overhead lines and pylons, construction of new overhead lines and pylons and works to existing overhead lines and pylons, and the rights and restrictive covenants to construct, protect, operate, access and maintain those overhead lines diversion works</p>
24-116	5W, MU28, MU34, MUT6, OH3, OH4 and ULH11	<p>Acquisition of rights required for:</p> <p>Construction of a new public right of way between the new public right of way underneath the Tilbury viaduct and footpath FP61</p> <p>Utility works, including the installation or diversion of underground utilities within a multi-utility corridor, and the rights and restrictive covenants to construct, protect, operate, access and maintain those utility works</p> <p>Overhead lines diversion works, including the removal of existing overhead lines and pylons, construction of new overhead lines and pylons and works to existing overhead lines and pylons, and the rights and restrictive covenants to construct, protect, operate, access and maintain those overhead lines diversion works</p> <p>The establishment of a temporary utilities logistic hub for facilitating utility works</p>
24-120	5W and OH4	<p>Acquisition of rights required for:</p> <p>Construction of a new public right of way between the new public right of way underneath the Tilbury viaduct and footpath FP61</p> <p>Overhead lines diversion works, including the removal of existing overhead lines and pylons, construction of new overhead lines and pylons and works to existing overhead lines and pylons, and the rights and restrictive covenants to construct, protect, operate, access and maintain those overhead lines diversion works</p>
24-121	5W and OH4	<p>Acquisition of rights required for:</p> <p>Construction of a new public right of way between the new public right of way underneath the Tilbury viaduct and footpath FP61</p> <p>Overhead lines diversion works, including the removal of existing overhead lines and pylons, construction of new overhead lines and pylons and works to existing overhead lines and pylons, and the rights and restrictive covenants to construct, protect, operate, access and maintain those overhead lines diversion works</p>
24-123	5W and OH4	<p>Acquisition of rights required for:</p> <p>Construction of a new public right of way between the new public right of way underneath the Tilbury viaduct and footpath FP61</p> <p>Overhead lines diversion works, including the removal of existing overhead lines and pylons, construction of new overhead lines and pylons and works to existing overhead lines and pylons, and the rights and restrictive covenants to construct, protect, operate, access and maintain those overhead lines diversion works</p>

Table 2: Acquisition of Rights and Temporary Possession of Land - by plot number

Land plans plot ref.	DCO Work No(s).	Purpose for which the land is required:
24-124	5W, MU28, OH3, OH4 and ULH11	<p>Acquisition of rights required for:</p> <p>Construction of a new public right of way between the new public right of way underneath the Tilbury viaduct and footpath FP61</p> <p>Utility works, including the installation or diversion of underground utilities within a multi-utility corridor, and the rights and restrictive covenants to construct, protect, operate, access and maintain those utility works</p> <p>Overhead lines diversion works, including the removal of existing overhead lines and pylons, construction of new overhead lines and pylons and works to existing overhead lines and pylons, and the rights and restrictive covenants to construct, protect, operate, access and maintain those overhead lines diversion works</p> <p>The establishment of a temporary utilities logistic hub for facilitating utility works</p>
24-126	MU36	<p>Acquisition of rights required for:</p> <p>Utility works, including the installation or diversion of underground utilities within a multi-utility corridor, and the rights and restrictive covenants to construct, protect, operate, access and maintain those utility works</p>
24-129	MU36	<p>Acquisition of rights required for:</p> <p>Utility works, including the installation or diversion of underground utilities within a multi-utility corridor, and the rights and restrictive covenants to construct, protect, operate, access and maintain those utility works</p>
24-130	MU36	<p>Acquisition of rights required for:</p> <p>Utility works, including the installation or diversion of underground utilities within a multi-utility corridor, and the rights and restrictive covenants to construct, protect, operate, access and maintain those utility works</p>
24-133	MUT6	<p>Acquisition of rights required for:</p> <p>Utility works, including the installation or diversion of underground utilities within a multi-utility corridor, and the rights and restrictive covenants to construct, protect, operate, access and maintain those utility works</p>
24-136	MU34, MU35, MU36, MUT6 and OH4	<p>Acquisition of rights required for:</p> <p>Utility works, including the installation or diversion of underground utilities within a multi-utility corridor, and the rights and restrictive covenants to construct, protect, operate, access and maintain those utility works</p> <p>Provision for access for Overhead lines diversion works, and the rights for access to maintain those overhead line diversion works</p>
24-148	MUT6	<p>Acquisition of rights required for:</p> <p>Utility works, including the installation or diversion of underground utilities within a multi-utility corridor, and the rights and restrictive covenants to construct, protect, operate, access and maintain those utility works</p>

Table 2: Acquisition of Rights and Temporary Possession of Land - by plot number

Land plans plot ref.	DCO Work No(s).	Purpose for which the land is required:
24-150	MUT6	Acquisition of rights required for: Utility works, including the installation or diversion of underground utilities within a multi-utility corridor, and the rights and restrictive covenants to construct, protect, operate, access and maintain those utility works
24-152	MUT6	Acquisition of rights required for: Utility works, including the installation or diversion of underground utilities within a multi-utility corridor, and the rights and restrictive covenants to construct, protect, operate, access and maintain those utility works
24-153	MU34	Acquisition of rights required for: Utility works, including the installation or diversion of underground utilities within a multi-utility corridor, and the rights and restrictive covenants to construct, protect, operate, access and maintain those utility works
24-160	MU35	Acquisition of rights required for: Utility works, including the installation or diversion of underground utilities within a multi-utility corridor, and the rights and restrictive covenants to construct, protect, operate, access and maintain those utility works
24-161	MU35	Acquisition of rights required for: Utility works, including the installation or diversion of underground utilities within a multi-utility corridor, and the rights and restrictive covenants to construct, protect, operate, access and maintain those utility works
24-162	MU35	Acquisition of rights required for: Utility works, including the installation or diversion of underground utilities within a multi-utility corridor, and the rights and restrictive covenants to construct, protect, operate, access and maintain those utility works
24-163	MU35	Acquisition of rights required for: Utility works, including the installation or diversion of underground utilities within a multi-utility corridor, and the rights and restrictive covenants to construct, protect, operate, access and maintain those utility works
24-165	MUT6	Acquisition of rights required for: Utility works, including the installation or diversion of underground utilities within a multi-utility corridor, and the rights and restrictive covenants to construct, protect, operate, access and maintain those utility works
24-168	MUT6	Acquisition of rights required for: Utility works, including the installation or diversion of underground utilities within a multi-utility corridor, and the rights and restrictive covenants to construct, protect, operate, access and maintain those utility works

Table 2: Acquisition of Rights and Temporary Possession of Land - by plot number

Land plans plot ref.	DCO Work No(s).	Purpose for which the land is required:
24-174	5W and MUT6	Acquisition of rights required for: Construction of a new public right of way between the new public right of way underneath the Tilbury viaduct and footpath FP61 Utility works, including the installation or diversion of underground utilities within a multi-utility corridor, and the rights and restrictive covenants to construct, protect, operate, access and maintain those utility works
24-176	MUT6	Acquisition of rights required for: Utility works, including the installation or diversion of underground utilities within a multi-utility corridor, and the rights and restrictive covenants to construct, protect, operate, access and maintain those utility works
25-01	MUT14	Acquisition of rights required for: Utility works, including the installation or diversion of underground utilities within a multi-utility corridor, and the rights and restrictive covenants to construct, protect, operate, access and maintain those utility works
25-02	MUT14	Acquisition of rights required for: Utility works, including the installation or diversion of underground utilities within a multi-utility corridor, and the rights and restrictive covenants to construct, protect, operate, access and maintain those utility works
25-03	MUT14	Acquisition of rights required for: Utility works, including the installation or diversion of underground utilities within a multi-utility corridor, and the rights and restrictive covenants to construct, protect, operate, access and maintain those utility works
25-04	MUT14	Acquisition of rights required for: Utility works, including the installation or diversion of underground utilities within a multi-utility corridor, and the rights and restrictive covenants to construct, protect, operate, access and maintain those utility works
25-05	MUT14	Acquisition of rights required for: Utility works, including the installation or diversion of underground utilities within a multi-utility corridor, and the rights and restrictive covenants to construct, protect, operate, access and maintain those utility works
25-06	MUT14	Acquisition of rights required for: Utility works, including the installation or diversion of underground utilities within a multi-utility corridor, and the rights and restrictive covenants to construct, protect, operate, access and maintain those utility works
25-07	MUT14	Acquisition of rights required for: Utility works, including the installation or diversion of underground utilities within a multi-utility corridor, and the rights and restrictive covenants to construct, protect, operate, access and maintain those utility works

Table 2: Acquisition of Rights and Temporary Possession of Land - by plot number

Land plans plot ref.	DCO Work No(s).	Purpose for which the land is required:
25-08	MUT14	Acquisition of rights required for: Utility works, including the installation or diversion of underground utilities within a multi-utility corridor, and the rights and restrictive covenants to construct, protect, operate, access and maintain those utility works
25-09	MUT14	Acquisition of rights required for: Utility works, including the installation or diversion of underground utilities within a multi-utility corridor, and the rights and restrictive covenants to construct, protect, operate, access and maintain those utility works
25-10	MUT14	Acquisition of rights required for: Utility works, including the installation or diversion of underground utilities within a multi-utility corridor, and the rights and restrictive covenants to construct, protect, operate, access and maintain those utility works
25-11	MUT14	Acquisition of rights required for: Utility works, including the installation or diversion of underground utilities within a multi-utility corridor, and the rights and restrictive covenants to construct, protect, operate, access and maintain those utility works
25-12	MUT14	Acquisition of rights required for: Utility works, including the installation or diversion of underground utilities within a multi-utility corridor, and the rights and restrictive covenants to construct, protect, operate, access and maintain those utility works
25-13	MUT14	Acquisition of rights required for: Utility works, including the installation or diversion of underground utilities within a multi-utility corridor, and the rights and restrictive covenants to construct, protect, operate, access and maintain those utility works
25-14	MUT14	Acquisition of rights required for: Utility works, including the installation or diversion of underground utilities within a multi-utility corridor, and the rights and restrictive covenants to construct, protect, operate, access and maintain those utility works
25-15	MUT14	Acquisition of rights required for: Utility works, including the installation or diversion of underground utilities within a multi-utility corridor, and the rights and restrictive covenants to construct, protect, operate, access and maintain those utility works
25-16	MUT14	Acquisition of rights required for: Utility works, including the installation or diversion of underground utilities within a multi-utility corridor, and the rights and restrictive covenants to construct, protect, operate, access and maintain those utility works

Table 2: Acquisition of Rights and Temporary Possession of Land - by plot number

Land plans plot ref.	DCO Work No(s).	Purpose for which the land is required:
25-17	MUT14	Acquisition of rights required for: Utility works, including the installation or diversion of underground utilities within a multi-utility corridor, and the rights and restrictive covenants to construct, protect, operate, access and maintain those utility works
25-18	MUT14	Acquisition of rights required for: Utility works, including the installation or diversion of underground utilities within a multi-utility corridor, and the rights and restrictive covenants to construct, protect, operate, access and maintain those utility works
25-19	MUT14	Acquisition of rights required for: Utility works, including the installation or diversion of underground utilities within a multi-utility corridor, and the rights and restrictive covenants to construct, protect, operate, access and maintain those utility works
25-20	MUT14	Acquisition of rights required for: Utility works, including the installation or diversion of underground utilities within a multi-utility corridor, and the rights and restrictive covenants to construct, protect, operate, access and maintain those utility works
25-21	MUT14	Acquisition of rights required for: Utility works, including the installation or diversion of underground utilities within a multi-utility corridor, and the rights and restrictive covenants to construct, protect, operate, access and maintain those utility works
25-22	MUT14	Acquisition of rights required for: Utility works, including the installation or diversion of underground utilities within a multi-utility corridor, and the rights and restrictive covenants to construct, protect, operate, access and maintain those utility works
25-23	MUT14	Acquisition of rights required for: Utility works, including the installation or diversion of underground utilities within a multi-utility corridor, and the rights and restrictive covenants to construct, protect, operate, access and maintain those utility works
25-24	MUT14	Acquisition of rights required for: Utility works, including the installation or diversion of underground utilities within a multi-utility corridor, and the rights and restrictive covenants to construct, protect, operate, access and maintain those utility works
25-25	MUT14	Acquisition of rights required for: Utility works, including the installation or diversion of underground utilities within a multi-utility corridor, and the rights and restrictive covenants to construct, protect, operate, access and maintain those utility works

Table 2: Acquisition of Rights and Temporary Possession of Land - by plot number

Land plans plot ref.	DCO Work No(s).	Purpose for which the land is required:
25-26	MUT14	Acquisition of rights required for: Utility works, including the installation or diversion of underground utilities within a multi-utility corridor, and the rights and restrictive covenants to construct, protect, operate, access and maintain those utility works
25-27	MUT14	Acquisition of rights required for: Utility works, including the installation or diversion of underground utilities within a multi-utility corridor, and the rights and restrictive covenants to construct, protect, operate, access and maintain those utility works
25-28	MUT14	Acquisition of rights required for: Utility works, including the installation or diversion of underground utilities within a multi-utility corridor, and the rights and restrictive covenants to construct, protect, operate, access and maintain those utility works
25-29	MUT14	Acquisition of rights required for: Utility works, including the installation or diversion of underground utilities within a multi-utility corridor, and the rights and restrictive covenants to construct, protect, operate, access and maintain those utility works
25-30	MUT14	Acquisition of rights required for: Utility works, including the installation or diversion of underground utilities within a multi-utility corridor, and the rights and restrictive covenants to construct, protect, operate, access and maintain those utility works
25-31	MUT14	Acquisition of rights required for: Utility works, including the installation or diversion of underground utilities within a multi-utility corridor, and the rights and restrictive covenants to construct, protect, operate, access and maintain those utility works
25-32	MUT14	Acquisition of rights required for: Utility works, including the installation or diversion of underground utilities within a multi-utility corridor, and the rights and restrictive covenants to construct, protect, operate, access and maintain those utility works
25-33	MUT14	Acquisition of rights required for: Utility works, including the installation or diversion of underground utilities within a multi-utility corridor, and the rights and restrictive covenants to construct, protect, operate, access and maintain those utility works
25-34	MUT14	Acquisition of rights required for: Utility works, including the installation or diversion of underground utilities within a multi-utility corridor, and the rights and restrictive covenants to construct, protect, operate, access and maintain those utility works

Table 2: Acquisition of Rights and Temporary Possession of Land - by plot number

Land plans plot ref.	DCO Work No(s).	Purpose for which the land is required:
25-35	MUT14	Acquisition of rights required for: Utility works, including the installation or diversion of underground utilities within a multi-utility corridor, and the rights and restrictive covenants to construct, protect, operate, access and maintain those utility works
25-36	MUT14	Acquisition of rights required for: Utility works, including the installation or diversion of underground utilities within a multi-utility corridor, and the rights and restrictive covenants to construct, protect, operate, access and maintain those utility works
25-37	MUT14	Acquisition of rights required for: Utility works, including the installation or diversion of underground utilities within a multi-utility corridor, and the rights and restrictive covenants to construct, protect, operate, access and maintain those utility works
25-38	MUT14	Acquisition of rights required for: Utility works, including the installation or diversion of underground utilities within a multi-utility corridor, and the rights and restrictive covenants to construct, protect, operate, access and maintain those utility works
25-39	MUT14	Acquisition of rights required for: Utility works, including the installation or diversion of underground utilities within a multi-utility corridor, and the rights and restrictive covenants to construct, protect, operate, access and maintain those utility works
25-40	MUT14	Acquisition of rights required for: Utility works, including the installation or diversion of underground utilities within a multi-utility corridor, and the rights and restrictive covenants to construct, protect, operate, access and maintain those utility works
25-41	MUT14	Acquisition of rights required for: Utility works, including the installation or diversion of underground utilities within a multi-utility corridor, and the rights and restrictive covenants to construct, protect, operate, access and maintain those utility works
25-42	MUT14	Acquisition of rights required for: Utility works, including the installation or diversion of underground utilities within a multi-utility corridor, and the rights and restrictive covenants to construct, protect, operate, access and maintain those utility works
25-43	MUT14	Acquisition of rights required for: Utility works, including the installation or diversion of underground utilities within a multi-utility corridor, and the rights and restrictive covenants to construct, protect, operate, access and maintain those utility works

Table 2: Acquisition of Rights and Temporary Possession of Land - by plot number

Land plans plot ref.	DCO Work No(s).	Purpose for which the land is required:
25-44	MUT14	Acquisition of rights required for: Utility works, including the installation or diversion of underground utilities within a multi-utility corridor, and the rights and restrictive covenants to construct, protect, operate, access and maintain those utility works
25-45	MUT14	Acquisition of rights required for: Utility works, including the installation or diversion of underground utilities within a multi-utility corridor, and the rights and restrictive covenants to construct, protect, operate, access and maintain those utility works
25-46	MUT14	Acquisition of rights required for: Utility works, including the installation or diversion of underground utilities within a multi-utility corridor, and the rights and restrictive covenants to construct, protect, operate, access and maintain those utility works
25-47	MUT14	Acquisition of rights required for: Utility works, including the installation or diversion of underground utilities within a multi-utility corridor, and the rights and restrictive covenants to construct, protect, operate, access and maintain those utility works
25-48	MUT14	Acquisition of rights required for: Utility works, including the installation or diversion of underground utilities within a multi-utility corridor, and the rights and restrictive covenants to construct, protect, operate, access and maintain those utility works
25-49	MUT14	Acquisition of rights required for: Utility works, including the installation or diversion of underground utilities within a multi-utility corridor, and the rights and restrictive covenants to construct, protect, operate, access and maintain those utility works
25-50	MUT14	Acquisition of rights required for: Utility works, including the installation or diversion of underground utilities within a multi-utility corridor, and the rights and restrictive covenants to construct, protect, operate, access and maintain those utility works
25-51	MUT14	Acquisition of rights required for: Utility works, including the installation or diversion of underground utilities within a multi-utility corridor, and the rights and restrictive covenants to construct, protect, operate, access and maintain those utility works
25-52	MUT14	Acquisition of rights required for: Utility works, including the installation or diversion of underground utilities within a multi-utility corridor, and the rights and restrictive covenants to construct, protect, operate, access and maintain those utility works

Table 2: Acquisition of Rights and Temporary Possession of Land - by plot number

Land plans plot ref.	DCO Work No(s).	Purpose for which the land is required:
25-53	MUT14	Acquisition of rights required for: Utility works, including the installation or diversion of underground utilities within a multi-utility corridor, and the rights and restrictive covenants to construct, protect, operate, access and maintain those utility works
25-54	MUT14	Acquisition of rights required for: Utility works, including the installation or diversion of underground utilities within a multi-utility corridor, and the rights and restrictive covenants to construct, protect, operate, access and maintain those utility works
25-55	MUT14	Acquisition of rights required for: Utility works, including the installation or diversion of underground utilities within a multi-utility corridor, and the rights and restrictive covenants to construct, protect, operate, access and maintain those utility works
25-56	MUT14	Acquisition of rights required for: Utility works, including the installation or diversion of underground utilities within a multi-utility corridor, and the rights and restrictive covenants to construct, protect, operate, access and maintain those utility works
25-57	MUT14	Acquisition of rights required for: Utility works, including the installation or diversion of underground utilities within a multi-utility corridor, and the rights and restrictive covenants to construct, protect, operate, access and maintain those utility works
25-58	MUT14	Acquisition of rights required for: Utility works, including the installation or diversion of underground utilities within a multi-utility corridor, and the rights and restrictive covenants to construct, protect, operate, access and maintain those utility works
25-59	MUT14	Acquisition of rights required for: Utility works, including the installation or diversion of underground utilities within a multi-utility corridor, and the rights and restrictive covenants to construct, protect, operate, access and maintain those utility works
25-60	MUT14	Acquisition of rights required for: Utility works, including the installation or diversion of underground utilities within a multi-utility corridor, and the rights and restrictive covenants to construct, protect, operate, access and maintain those utility works
25-61	MUT14	Acquisition of rights required for: Utility works, including the installation or diversion of underground utilities within a multi-utility corridor, and the rights and restrictive covenants to construct, protect, operate, access and maintain those utility works

Table 2: Acquisition of Rights and Temporary Possession of Land - by plot number

Land plans plot ref.	DCO Work No(s).	Purpose for which the land is required:
25-62	MUT14	Acquisition of rights required for: Utility works, including the installation or diversion of underground utilities within a multi-utility corridor, and the rights and restrictive covenants to construct, protect, operate, access and maintain those utility works
25-63	MUT14	Acquisition of rights required for: Utility works, including the installation or diversion of underground utilities within a multi-utility corridor, and the rights and restrictive covenants to construct, protect, operate, access and maintain those utility works
25-64	MUT14	Acquisition of rights required for: Utility works, including the installation or diversion of underground utilities within a multi-utility corridor, and the rights and restrictive covenants to construct, protect, operate, access and maintain those utility works
25-65	MUT14	Acquisition of rights required for: Utility works, including the installation or diversion of underground utilities within a multi-utility corridor, and the rights and restrictive covenants to construct, protect, operate, access and maintain those utility works
25-66	MUT14	Acquisition of rights required for: Utility works, including the installation or diversion of underground utilities within a multi-utility corridor, and the rights and restrictive covenants to construct, protect, operate, access and maintain those utility works
25-67	MUT14	Acquisition of rights required for: Utility works, including the installation or diversion of underground utilities within a multi-utility corridor, and the rights and restrictive covenants to construct, protect, operate, access and maintain those utility works
25-68	MUT14	Acquisition of rights required for: Utility works, including the installation or diversion of underground utilities within a multi-utility corridor, and the rights and restrictive covenants to construct, protect, operate, access and maintain those utility works
25-69	MUT14	Acquisition of rights required for: Utility works, including the installation or diversion of underground utilities within a multi-utility corridor, and the rights and restrictive covenants to construct, protect, operate, access and maintain those utility works
25-70	MUT14	Acquisition of rights required for: Utility works, including the installation or diversion of underground utilities within a multi-utility corridor, and the rights and restrictive covenants to construct, protect, operate, access and maintain those utility works

Table 2: Acquisition of Rights and Temporary Possession of Land - by plot number

Land plans plot ref.	DCO Work No(s).	Purpose for which the land is required:
25-71	MUT14	Acquisition of rights required for: Utility works, including the installation or diversion of underground utilities within a multi-utility corridor, and the rights and restrictive covenants to construct, protect, operate, access and maintain those utility works
25-72	MUT14	Acquisition of rights required for: Utility works, including the installation or diversion of underground utilities within a multi-utility corridor, and the rights and restrictive covenants to construct, protect, operate, access and maintain those utility works
25-73	MUT14	Acquisition of rights required for: Utility works, including the installation or diversion of underground utilities within a multi-utility corridor, and the rights and restrictive covenants to construct, protect, operate, access and maintain those utility works
25-74	MUT14	Acquisition of rights required for: Utility works, including the installation or diversion of underground utilities within a multi-utility corridor, and the rights and restrictive covenants to construct, protect, operate, access and maintain those utility works
25-75	MUT14	Acquisition of rights required for: Utility works, including the installation or diversion of underground utilities within a multi-utility corridor, and the rights and restrictive covenants to construct, protect, operate, access and maintain those utility works
25-76	MUT14	Acquisition of rights required for: Utility works, including the installation or diversion of underground utilities within a multi-utility corridor, and the rights and restrictive covenants to construct, protect, operate, access and maintain those utility works
25-77	MUT14	Acquisition of rights required for: Utility works, including the installation or diversion of underground utilities within a multi-utility corridor, and the rights and restrictive covenants to construct, protect, operate, access and maintain those utility works
25-78	MUT14	Acquisition of rights required for: Utility works, including the installation or diversion of underground utilities within a multi-utility corridor, and the rights and restrictive covenants to construct, protect, operate, access and maintain those utility works
25-81	MUT14	Acquisition of rights required for: Utility works, including the installation or diversion of underground utilities within a multi-utility corridor, and the rights and restrictive covenants to construct, protect, operate, access and maintain those utility works

Table 2: Acquisition of Rights and Temporary Possession of Land - by plot number

Land plans plot ref.	DCO Work No(s).	Purpose for which the land is required:
25-82	MUT14	Acquisition of rights required for: Utility works, including the installation or diversion of underground utilities within a multi-utility corridor, and the rights and restrictive covenants to construct, protect, operate, access and maintain those utility works
25-83	MUT14	Acquisition of rights required for: Utility works, including the installation or diversion of underground utilities within a multi-utility corridor, and the rights and restrictive covenants to construct, protect, operate, access and maintain those utility works
25-84	MUT14	Acquisition of rights required for: Utility works, including the installation or diversion of underground utilities within a multi-utility corridor, and the rights and restrictive covenants to construct, protect, operate, access and maintain those utility works
25-85	MUT14	Acquisition of rights required for: Utility works, including the installation or diversion of underground utilities within a multi-utility corridor, and the rights and restrictive covenants to construct, protect, operate, access and maintain those utility works
25-86	MUT14	Acquisition of rights required for: Utility works, including the installation or diversion of underground utilities within a multi-utility corridor, and the rights and restrictive covenants to construct, protect, operate, access and maintain those utility works
25-87	MUT14	Acquisition of rights required for: Utility works, including the installation or diversion of underground utilities within a multi-utility corridor, and the rights and restrictive covenants to construct, protect, operate, access and maintain those utility works
25-88	MUT14	Acquisition of rights required for: Utility works, including the installation or diversion of underground utilities within a multi-utility corridor, and the rights and restrictive covenants to construct, protect, operate, access and maintain those utility works
25-89	MUT14	Acquisition of rights required for: Utility works, including the installation or diversion of underground utilities within a multi-utility corridor, and the rights and restrictive covenants to construct, protect, operate, access and maintain those utility works
25-90	MUT14	Acquisition of rights required for: Utility works, including the installation or diversion of underground utilities within a multi-utility corridor, and the rights and restrictive covenants to construct, protect, operate, access and maintain those utility works

Table 2: Acquisition of Rights and Temporary Possession of Land - by plot number

Land plans plot ref.	DCO Work No(s).	Purpose for which the land is required:
25-91	MUT14	Acquisition of rights required for: Utility works, including the installation or diversion of underground utilities within a multi-utility corridor, and the rights and restrictive covenants to construct, protect, operate, access and maintain those utility works
25-92	MUT14	Acquisition of rights required for: Utility works, including the installation or diversion of underground utilities within a multi-utility corridor, and the rights and restrictive covenants to construct, protect, operate, access and maintain those utility works
25-93	MU35	Acquisition of rights required for: Utility works, including the installation or diversion of underground utilities within a multi-utility corridor, and the rights and restrictive covenants to construct, protect, operate, access and maintain those utility works
25-95	MU35	Acquisition of rights required for: Utility works, including the installation or diversion of underground utilities within a multi-utility corridor, and the rights and restrictive covenants to construct, protect, operate, access and maintain those utility works
25-98	MU35	Acquisition of rights required for: Utility works, including the installation or diversion of underground utilities within a multi-utility corridor, and the rights and restrictive covenants to construct, protect, operate, access and maintain those utility works
25-99	MU35	Acquisition of rights required for: Utility works, including the installation or diversion of underground utilities within a multi-utility corridor, and the rights and restrictive covenants to construct, protect, operate, access and maintain those utility works
25-101	MU35	Acquisition of rights required for: Utility works, including the installation or diversion of underground utilities within a multi-utility corridor, and the rights and restrictive covenants to construct, protect, operate, access and maintain those utility works
25-102	MU35	Acquisition of rights required for: Utility works, including the installation or diversion of underground utilities within a multi-utility corridor, and the rights and restrictive covenants to construct, protect, operate, access and maintain those utility works
25-106	MU35	Acquisition of rights required for: Utility works, including the installation or diversion of underground utilities within a multi-utility corridor, and the rights and restrictive covenants to construct, protect, operate, access and maintain those utility works

Table 2: Acquisition of Rights and Temporary Possession of Land - by plot number

Land plans plot ref.	DCO Work No(s).	Purpose for which the land is required:
25-109	MU35	Acquisition of rights required for: Utility works, including the installation or diversion of underground utilities within a multi-utility corridor, and the rights and restrictive covenants to construct, protect, operate, access and maintain those utility works
25-111	MU35	Acquisition of rights required for: Utility works, including the installation or diversion of underground utilities within a multi-utility corridor, and the rights and restrictive covenants to construct, protect, operate, access and maintain those utility works
26-17	MUT14	Acquisition of rights required for: Utility works, including the installation or diversion of underground utilities within a multi-utility corridor, and the rights and restrictive covenants to construct, protect, operate, access and maintain those utility works
26-18	MUT14	Acquisition of rights required for: Utility works, including the installation or diversion of underground utilities within a multi-utility corridor, and the rights and restrictive covenants to construct, protect, operate, access and maintain those utility works
26-19	MUT14	Acquisition of rights required for: Utility works, including the installation or diversion of underground utilities within a multi-utility corridor, and the rights and restrictive covenants to construct, protect, operate, access and maintain those utility works
26-20	MUT14	Acquisition of rights required for: Utility works, including the installation or diversion of underground utilities within a multi-utility corridor, and the rights and restrictive covenants to construct, protect, operate, access and maintain those utility works
26-21	MUT14	Acquisition of rights required for: Utility works, including the installation or diversion of underground utilities within a multi-utility corridor, and the rights and restrictive covenants to construct, protect, operate, access and maintain those utility works
26-22	MUT14	Acquisition of rights required for: Utility works, including the installation or diversion of underground utilities within a multi-utility corridor, and the rights and restrictive covenants to construct, protect, operate, access and maintain those utility works
26-23	MUT14	Acquisition of rights required for: Utility works, including the installation or diversion of underground utilities within a multi-utility corridor, and the rights and restrictive covenants to construct, protect, operate, access and maintain those utility works

Table 2: Acquisition of Rights and Temporary Possession of Land - by plot number

Land plans plot ref.	DCO Work No(s).	Purpose for which the land is required:
26-25	MUT14	Acquisition of rights required for: Utility works, including the installation or diversion of underground utilities within a multi-utility corridor, and the rights and restrictive covenants to construct, protect, operate, access and maintain those utility works
26-26	MUT14	Acquisition of rights required for: Utility works, including the installation or diversion of underground utilities within a multi-utility corridor, and the rights and restrictive covenants to construct, protect, operate, access and maintain those utility works
26-27	MUT14	Acquisition of rights required for: Utility works, including the installation or diversion of underground utilities within a multi-utility corridor, and the rights and restrictive covenants to construct, protect, operate, access and maintain those utility works
26-28	MUT14	Acquisition of rights required for: Utility works, including the installation or diversion of underground utilities within a multi-utility corridor, and the rights and restrictive covenants to construct, protect, operate, access and maintain those utility works
26-29	MUT14	Acquisition of rights required for: Utility works, including the installation or diversion of underground utilities within a multi-utility corridor, and the rights and restrictive covenants to construct, protect, operate, access and maintain those utility works
26-30	MUT14	Acquisition of rights required for: Utility works, including the installation or diversion of underground utilities within a multi-utility corridor, and the rights and restrictive covenants to construct, protect, operate, access and maintain those utility works
26-31	MUT14	Acquisition of rights required for: Utility works, including the installation or diversion of underground utilities within a multi-utility corridor, and the rights and restrictive covenants to construct, protect, operate, access and maintain those utility works
26-32	MUT14	Acquisition of rights required for: Utility works, including the installation or diversion of underground utilities within a multi-utility corridor, and the rights and restrictive covenants to construct, protect, operate, access and maintain those utility works
26-33	MUT14	Acquisition of rights required for: Utility works, including the installation or diversion of underground utilities within a multi-utility corridor, and the rights and restrictive covenants to construct, protect, operate, access and maintain those utility works

Table 2: Acquisition of Rights and Temporary Possession of Land - by plot number

Land plans plot ref.	DCO Work No(s).	Purpose for which the land is required:
26-35	MUT14	Acquisition of rights required for: Utility works, including the installation or diversion of underground utilities within a multi-utility corridor, and the rights and restrictive covenants to construct, protect, operate, access and maintain those utility works
26-36	MUT14	Acquisition of rights required for: Utility works, including the installation or diversion of underground utilities within a multi-utility corridor, and the rights and restrictive covenants to construct, protect, operate, access and maintain those utility works
26-37	MUT14	Acquisition of rights required for: Utility works, including the installation or diversion of underground utilities within a multi-utility corridor, and the rights and restrictive covenants to construct, protect, operate, access and maintain those utility works
26-38	MUT14	Acquisition of rights required for: Utility works, including the installation or diversion of underground utilities within a multi-utility corridor, and the rights and restrictive covenants to construct, protect, operate, access and maintain those utility works
26-39	MUT14	Acquisition of rights required for: Utility works, including the installation or diversion of underground utilities within a multi-utility corridor, and the rights and restrictive covenants to construct, protect, operate, access and maintain those utility works
26-40	MUT14	Acquisition of rights required for: Utility works, including the installation or diversion of underground utilities within a multi-utility corridor, and the rights and restrictive covenants to construct, protect, operate, access and maintain those utility works
26-41	MUT14	Acquisition of rights required for: Utility works, including the installation or diversion of underground utilities within a multi-utility corridor, and the rights and restrictive covenants to construct, protect, operate, access and maintain those utility works
26-42	MUT14	Acquisition of rights required for: Utility works, including the installation or diversion of underground utilities within a multi-utility corridor, and the rights and restrictive covenants to construct, protect, operate, access and maintain those utility works
26-44	MUT14	Acquisition of rights required for: Utility works, including the installation or diversion of underground utilities within a multi-utility corridor, and the rights and restrictive covenants to construct, protect, operate, access and maintain those utility works

Table 2: Acquisition of Rights and Temporary Possession of Land - by plot number

Land plans plot ref.	DCO Work No(s).	Purpose for which the land is required:
26-45	MUT14	Acquisition of rights required for: Utility works, including the installation or diversion of underground utilities within a multi-utility corridor, and the rights and restrictive covenants to construct, protect, operate, access and maintain those utility works
26-46	MUT14	Acquisition of rights required for: Utility works, including the installation or diversion of underground utilities within a multi-utility corridor, and the rights and restrictive covenants to construct, protect, operate, access and maintain those utility works
26-47	MUT14	Acquisition of rights required for: Utility works, including the installation or diversion of underground utilities within a multi-utility corridor, and the rights and restrictive covenants to construct, protect, operate, access and maintain those utility works
26-48	MUT14	Acquisition of rights required for: Utility works, including the installation or diversion of underground utilities within a multi-utility corridor, and the rights and restrictive covenants to construct, protect, operate, access and maintain those utility works
26-49	MUT14	Acquisition of rights required for: Utility works, including the installation or diversion of underground utilities within a multi-utility corridor, and the rights and restrictive covenants to construct, protect, operate, access and maintain those utility works
26-50	MUT14	Acquisition of rights required for: Utility works, including the installation or diversion of underground utilities within a multi-utility corridor, and the rights and restrictive covenants to construct, protect, operate, access and maintain those utility works
26-51	MUT14	Acquisition of rights required for: Utility works, including the installation or diversion of underground utilities within a multi-utility corridor, and the rights and restrictive covenants to construct, protect, operate, access and maintain those utility works
26-52	MUT14	Acquisition of rights required for: Utility works, including the installation or diversion of underground utilities within a multi-utility corridor, and the rights and restrictive covenants to construct, protect, operate, access and maintain those utility works
26-53	MUT14	Acquisition of rights required for: Utility works, including the installation or diversion of underground utilities within a multi-utility corridor, and the rights and restrictive covenants to construct, protect, operate, access and maintain those utility works

Table 2: Acquisition of Rights and Temporary Possession of Land - by plot number

Land plans plot ref.	DCO Work No(s).	Purpose for which the land is required:
26-54	MUT14	Acquisition of rights required for: Utility works, including the installation or diversion of underground utilities within a multi-utility corridor, and the rights and restrictive covenants to construct, protect, operate, access and maintain those utility works
26-55	MUT14	Acquisition of rights required for: Utility works, including the installation or diversion of underground utilities within a multi-utility corridor, and the rights and restrictive covenants to construct, protect, operate, access and maintain those utility works
26-56	MUT14	Acquisition of rights required for: Utility works, including the installation or diversion of underground utilities within a multi-utility corridor, and the rights and restrictive covenants to construct, protect, operate, access and maintain those utility works
26-57	MUT14	Acquisition of rights required for: Utility works, including the installation or diversion of underground utilities within a multi-utility corridor, and the rights and restrictive covenants to construct, protect, operate, access and maintain those utility works
26-58	MUT14	Acquisition of rights required for: Utility works, including the installation or diversion of underground utilities within a multi-utility corridor, and the rights and restrictive covenants to construct, protect, operate, access and maintain those utility works
26-59	MUT14	Acquisition of rights required for: Utility works, including the installation or diversion of underground utilities within a multi-utility corridor, and the rights and restrictive covenants to construct, protect, operate, access and maintain those utility works
26-60	MUT14	Acquisition of rights required for: Utility works, including the installation or diversion of underground utilities within a multi-utility corridor, and the rights and restrictive covenants to construct, protect, operate, access and maintain those utility works
26-61	MUT14	Acquisition of rights required for: Utility works, including the installation or diversion of underground utilities within a multi-utility corridor, and the rights and restrictive covenants to construct, protect, operate, access and maintain those utility works
26-62	MUT14	Acquisition of rights required for: Utility works, including the installation or diversion of underground utilities within a multi-utility corridor, and the rights and restrictive covenants to construct, protect, operate, access and maintain those utility works

Table 2: Acquisition of Rights and Temporary Possession of Land - by plot number

Land plans plot ref.	DCO Work No(s).	Purpose for which the land is required:
26-63	MUT14	Acquisition of rights required for: Utility works, including the installation or diversion of underground utilities within a multi-utility corridor, and the rights and restrictive covenants to construct, protect, operate, access and maintain those utility works
26-64	MUT14	Acquisition of rights required for: Utility works, including the installation or diversion of underground utilities within a multi-utility corridor, and the rights and restrictive covenants to construct, protect, operate, access and maintain those utility works
26-65	MUT14	Acquisition of rights required for: Utility works, including the installation or diversion of underground utilities within a multi-utility corridor, and the rights and restrictive covenants to construct, protect, operate, access and maintain those utility works
26-66	MUT14	Acquisition of rights required for: Utility works, including the installation or diversion of underground utilities within a multi-utility corridor, and the rights and restrictive covenants to construct, protect, operate, access and maintain those utility works
27-01	E21 and E22	Acquisition of rights required for: Implementation of environmental mitigation works to create a site for protected species, and the rights and restrictive covenants to construct, protect, operate, access and maintain those environmental mitigation works
27-02	MU37, OH6 and OH7	Acquisition of rights required for: Utility works, including the installation or diversion of underground utilities within a multi-utility corridor, and the rights and restrictive covenants to construct, protect, operate, access and maintain those utility works Overhead lines diversion works, including the removal of existing overhead lines and pylons, construction of new overhead lines and pylons and works to existing overhead lines and pylons, and the rights and restrictive covenants to construct, protect, operate, access and maintain those overhead lines diversion works
27-06	OH6 and OH7	Acquisition of rights required for: Overhead lines diversion works, including the removal of existing overhead lines and pylons, construction of new overhead lines and pylons and works to existing overhead lines and pylons, and the rights and restrictive covenants to construct, protect, operate, access and maintain those overhead lines diversion works
27-09	MU37, OH6 and OH7	Acquisition of rights required for: Utility works, including the installation or diversion of underground utilities within a multi-utility corridor, and the rights and restrictive covenants to construct, protect, operate, access and maintain those utility works Overhead lines diversion works, including the removal of existing overhead lines and pylons, construction of new overhead lines and pylons and works to existing overhead lines and pylons, and the rights and restrictive covenants to construct, protect, operate, access and maintain those overhead lines diversion works

Table 2: Acquisition of Rights and Temporary Possession of Land - by plot number

Land plans plot ref.	DCO Work No(s).	Purpose for which the land is required:
27-11	MU37, OH6 and OH7	<p>Acquisition of rights required for:</p> <p>Utility works, including the installation or diversion of underground utilities within a multi-utility corridor, and the rights and restrictive covenants to construct, protect, operate, access and maintain those utility works</p> <p>Overhead lines diversion works, including the removal of existing overhead lines and pylons, construction of new overhead lines and pylons and works to existing overhead lines and pylons, and the rights and restrictive covenants to construct, protect, operate, access and maintain those overhead lines diversion works</p>
27-12	MU37, OH6 and OH7	<p>Acquisition of rights required for:</p> <p>Utility works, including the installation or diversion of underground utilities within a multi-utility corridor, and the rights and restrictive covenants to construct, protect, operate, access and maintain those utility works</p> <p>Overhead lines diversion works, including the removal of existing overhead lines and pylons, construction of new overhead lines and pylons and works to existing overhead lines and pylons, and the rights and restrictive covenants to construct, protect, operate, access and maintain those overhead lines diversion works</p>
27-16	OH6 and OH7	<p>Acquisition of rights required for:</p> <p>Overhead lines diversion works, including the removal of existing overhead lines and pylons, construction of new overhead lines and pylons and works to existing overhead lines and pylons, and the rights and restrictive covenants to construct, protect, operate, access and maintain those overhead lines diversion works</p>
27-25	MU37	<p>Acquisition of rights required for:</p> <p>Utility works, including the installation or diversion of underground utilities within a multi-utility corridor, and the rights and restrictive covenants to construct, protect, operate, access and maintain those utility works</p>
27-27	MU37	<p>Acquisition of rights required for:</p> <p>Utility works, including the installation or diversion of underground utilities within a multi-utility corridor, and the rights and restrictive covenants to construct, protect, operate, access and maintain those utility works</p>
27-36	MU37	<p>Acquisition of rights required for:</p> <p>Utility works, including the installation or diversion of underground utilities within a multi-utility corridor, and the rights and restrictive covenants to construct, protect, operate, access and maintain those utility works</p>
27-37	MU37	<p>Acquisition of rights required for:</p> <p>Utility works, including the installation or diversion of underground utilities within a multi-utility corridor, and the rights and restrictive covenants to construct, protect, operate, access and maintain those utility works</p>
27-38	MU37	<p>Acquisition of rights required for:</p> <p>Utility works, including the installation or diversion of underground utilities within a multi-utility corridor, and the rights and restrictive covenants to construct, protect, operate, access and maintain those utility works</p>

Table 2: Acquisition of Rights and Temporary Possession of Land - by plot number

Land plans plot ref.	DCO Work No(s).	Purpose for which the land is required:
27-39	MU37	Acquisition of rights required for: Utility works, including the installation or diversion of underground utilities within a multi-utility corridor, and the rights and restrictive covenants to construct, protect, operate, access and maintain those utility works
27-41	OH5	Acquisition of rights required for: Overhead lines diversion works, including the removal of existing overhead lines and pylons, construction of new overhead lines and pylons and works to existing overhead lines and pylons, and the rights and restrictive covenants to construct, protect, operate, access and maintain those overhead lines diversion works
27-42	OH5	Acquisition of rights required for: Overhead lines diversion works, including the removal of existing overhead lines and pylons, construction of new overhead lines and pylons and works to existing overhead lines and pylons, and the rights and restrictive covenants to construct, protect, operate, access and maintain those overhead lines diversion works
27-44	OH5	Acquisition of rights required for: Overhead lines diversion works, including the removal of existing overhead lines and pylons, construction of new overhead lines and pylons and works to existing overhead lines and pylons, and the rights and restrictive covenants to construct, protect, operate, access and maintain those overhead lines diversion works
27-45	E21	Acquisition of rights required for: Implementation of environmental mitigation works to create a site for protected species, and the rights and restrictive covenants to construct, protect, operate, access and maintain those environmental mitigation works
27-47	E21	Acquisition of rights required for: Implementation of environmental mitigation works to create a site for protected species, and the rights and restrictive covenants to construct, protect, operate, access and maintain those environmental mitigation works
27-48	E21	Acquisition of rights required for: Implementation of environmental mitigation works to create a site for protected species, and the rights and restrictive covenants to construct, protect, operate, access and maintain those environmental mitigation works
27-50	E21	Acquisition of rights required for: Implementation of environmental mitigation works to create a site for protected species, and the rights and restrictive covenants to construct, protect, operate, access and maintain those environmental mitigation works
27-51	OH5	Acquisition of rights required for: Overhead lines diversion works, including the removal of existing overhead lines and pylons, construction of new overhead lines and pylons and works to existing overhead lines and pylons, and the rights and restrictive covenants to construct, protect, operate, access and maintain those overhead lines diversion works

Table 2: Acquisition of Rights and Temporary Possession of Land - by plot number

Land plans plot ref.	DCO Work No(s).	Purpose for which the land is required:
27-53	OH5	Acquisition of rights required for: Overhead lines diversion works, including the removal of existing overhead lines and pylons, construction of new overhead lines and pylons and works to existing overhead lines and pylons, and the rights and restrictive covenants to construct, protect, operate, access and maintain those overhead lines diversion works
27-54	OH5	Acquisition of rights required for: Overhead lines diversion works, including the removal of existing overhead lines and pylons, construction of new overhead lines and pylons and works to existing overhead lines and pylons, and the rights and restrictive covenants to construct, protect, operate, access and maintain those overhead lines diversion works
27-57	E21	Acquisition of rights required for: Implementation of environmental mitigation works to create a site for protected species, and the rights and restrictive covenants to construct, protect, operate, access and maintain those environmental mitigation works
27-58	E21	Acquisition of rights required for: Implementation of environmental mitigation works to create a site for protected species, and the rights and restrictive covenants to construct, protect, operate, access and maintain those environmental mitigation works
27-59	E21	Acquisition of rights required for: Implementation of environmental mitigation works to create a site for protected species, and the rights and restrictive covenants to construct, protect, operate, access and maintain those environmental mitigation works
27-60	E21	Acquisition of rights required for: Implementation of environmental mitigation works to create a site for protected species, and the rights and restrictive covenants to construct, protect, operate, access and maintain those environmental mitigation works
27-61	E21	Acquisition of rights required for: Implementation of environmental mitigation works to create a site for protected species, and the rights and restrictive covenants to construct, protect, operate, access and maintain those environmental mitigation works
27-62	E21	Acquisition of rights required for: Implementation of environmental mitigation works to create a site for protected species, and the rights and restrictive covenants to construct, protect, operate, access and maintain those environmental mitigation works
27-67	OH4	Acquisition of rights required for: Overhead lines diversion works, including the removal of existing overhead lines and pylons, construction of new overhead lines and pylons and works to existing overhead lines and pylons, and the rights and restrictive covenants to construct, protect, operate, access and maintain those overhead lines diversion works

Table 2: Acquisition of Rights and Temporary Possession of Land - by plot number

Land plans plot ref.	DCO Work No(s).	Purpose for which the land is required:
27-68	OH4	Acquisition of rights required for: Overhead lines diversion works, including the removal of existing overhead lines and pylons, construction of new overhead lines and pylons and works to existing overhead lines and pylons, and the rights and restrictive covenants to construct, protect, operate, access and maintain those overhead lines diversion works
27-69	OH4	Acquisition of rights required for: Overhead lines diversion works, including the removal of existing overhead lines and pylons, construction of new overhead lines and pylons and works to existing overhead lines and pylons, and the rights and restrictive covenants to construct, protect, operate, access and maintain those overhead lines diversion works
27-70	OH4 and OH5	Acquisition of rights required for: Overhead lines diversion works, including the removal of existing overhead lines and pylons, construction of new overhead lines and pylons and works to existing overhead lines and pylons, and the rights and restrictive covenants to construct, protect, operate, access and maintain those overhead lines diversion works Provision for temporary access for overhead lines diversion works
27-71	OH4	Acquisition of rights required for: Overhead lines diversion works, including the removal of existing overhead lines and pylons, construction of new overhead lines and pylons and works to existing overhead lines and pylons, and the rights and restrictive covenants to construct, protect, operate, access and maintain those overhead lines diversion works
27-74	OH4	Acquisition of rights required for: Overhead lines diversion works, including the removal of existing overhead lines and pylons, construction of new overhead lines and pylons and works to existing overhead lines and pylons, and the rights and restrictive covenants to construct, protect, operate, access and maintain those overhead lines diversion works
27-75	OH4	Acquisition of rights required for: Overhead lines diversion works, including the removal of existing overhead lines and pylons, construction of new overhead lines and pylons and works to existing overhead lines and pylons, and the rights and restrictive covenants to construct, protect, operate, access and maintain those overhead lines diversion works
27-76	OH4	Acquisition of rights required for: Overhead lines diversion works, including the removal of existing overhead lines and pylons, construction of new overhead lines and pylons and works to existing overhead lines and pylons, and the rights and restrictive covenants to construct, protect, operate, access and maintain those overhead lines diversion works
27-77	OH4	Acquisition of rights required for: Provision for access for Overhead lines diversion works, and the rights for access to maintain those overhead line diversion works
27-78	OH4	Acquisition of rights required for: Provision for access for Overhead lines diversion works, and the rights for access to maintain those overhead line diversion works

Table 2: Acquisition of Rights and Temporary Possession of Land - by plot number

Land plans plot ref.	DCO Work No(s).	Purpose for which the land is required:
27-79	OH4	Acquisition of rights required for: Provision for access for Overhead lines diversion works, and the rights for access to maintain those overhead line diversion works
27-80	OH4	Acquisition of rights required for: Overhead lines diversion works, including the removal of existing overhead lines and pylons, construction of new overhead lines and pylons and works to existing overhead lines and pylons, and the rights and restrictive covenants to construct, protect, operate, access and maintain those overhead lines diversion works
27-81	OH4	Acquisition of rights required for: Provision for access for Overhead lines diversion works, and the rights for access to maintain those overhead line diversion works
27-82	OH4	Acquisition of rights required for: Overhead lines diversion works, including the removal of existing overhead lines and pylons, construction of new overhead lines and pylons and works to existing overhead lines and pylons, and the rights and restrictive covenants to construct, protect, operate, access and maintain those overhead lines diversion works
27-83	OH4	Acquisition of rights required for: Provision for access for Overhead lines diversion works, and the rights for access to maintain those overhead line diversion works
27-84	OH4	Acquisition of rights required for: Provision for access for Overhead lines diversion works, and the rights for access to maintain those overhead line diversion works
27-85	OH4	Acquisition of rights required for: Provision for access for Overhead lines diversion works, and the rights for access to maintain those overhead line diversion works
27-86	OH4	Acquisition of rights required for: Provision for access for Overhead lines diversion works, and the rights for access to maintain those overhead line diversion works
27-87	OH4	Acquisition of rights required for: Provision for access for Overhead lines diversion works, and the rights for access to maintain those overhead line diversion works
27-88	OH4	Acquisition of rights required for: Provision for access for Overhead lines diversion works, and the rights for access to maintain those overhead line diversion works
27-89	OH4	Acquisition of rights required for: Provision for access for Overhead lines diversion works, and the rights for access to maintain those overhead line diversion works

Table 2: Acquisition of Rights and Temporary Possession of Land - by plot number

Land plans plot ref.	DCO Work No(s).	Purpose for which the land is required:
27-90	OH4	Acquisition of rights required for: Overhead lines diversion works, including the removal of existing overhead lines and pylons, construction of new overhead lines and pylons and works to existing overhead lines and pylons, and the rights and restrictive covenants to construct, protect, operate, access and maintain those overhead lines diversion works
27-91	OH4	Acquisition of rights required for: Provision for access for Overhead lines diversion works, and the rights for access to maintain those overhead line diversion works
27-92	OH4	Acquisition of rights required for: Provision for access for Overhead lines diversion works, and the rights for access to maintain those overhead line diversion works
27-93	OH4	Acquisition of rights required for: Provision for access for Overhead lines diversion works, and the rights for access to maintain those overhead line diversion works
27-94	OH4	Acquisition of rights required for: Provision for access for Overhead lines diversion works, and the rights for access to maintain those overhead line diversion works
27-95	OH4	Acquisition of rights required for: Provision for access for Overhead lines diversion works, and the rights for access to maintain those overhead line diversion works
27-96	OH4	Acquisition of rights required for: Overhead lines diversion works, including the removal of existing overhead lines and pylons, construction of new overhead lines and pylons and works to existing overhead lines and pylons, and the rights and restrictive covenants to construct, protect, operate, access and maintain those overhead lines diversion works
27-97	OH4	Acquisition of rights required for: Provision for access for Overhead lines diversion works, and the rights for access to maintain those overhead line diversion works
27-98	OH4	Acquisition of rights required for: Provision for access for Overhead lines diversion works, and the rights for access to maintain those overhead line diversion works
28-01	MU47, MUT16, MUT18, OH6, OH7, OHT4, OHT5 and ULH9	Acquisition of rights required for: Utility works, including the installation or diversion of underground utilities within a multi-utility corridor, and the rights and restrictive covenants to construct, protect, operate, access and maintain those utility works Overhead lines diversion works, including the removal of existing overhead lines and pylons, construction of new overhead lines and pylons and works to existing overhead lines and pylons, and the rights and restrictive covenants to construct, protect, operate, access and maintain those overhead lines diversion works The establishment of a temporary utilities logistic hub for facilitating utility works

Table 2: Acquisition of Rights and Temporary Possession of Land - by plot number

Land plans plot ref.	DCO Work No(s).	Purpose for which the land is required:
28-02	MU47, MU48 and MUT16	Acquisition of rights required for: Utility works, including the installation or diversion of underground utilities within a multi-utility corridor, and the rights and restrictive covenants to construct, protect, operate, access and maintain those utility works
28-03	MU47, MUT16, MUT18, OH6 and OHT5	Acquisition of rights required for: Utility works, including the installation or diversion of underground utilities within a multi-utility corridor, and the rights and restrictive covenants to construct, protect, operate, access and maintain those utility works Overhead lines diversion works, including the removal of existing overhead lines and pylons, construction of new overhead lines and pylons and works to existing overhead lines and pylons, and the rights and restrictive covenants to construct, protect, operate, access and maintain those overhead lines diversion works
28-04	MU47, MU48, MUT16, MUT18, OH6 and OHT5	Acquisition of rights required for: Utility works, including the installation or diversion of underground utilities within a multi-utility corridor, and the rights and restrictive covenants to construct, protect, operate, access and maintain those utility works Overhead lines diversion works, including the removal of existing overhead lines and pylons, construction of new overhead lines and pylons and works to existing overhead lines and pylons, and the rights and restrictive covenants to construct, protect, operate, access and maintain those overhead lines diversion works
28-05	7S, CA7, MU40, MU41, MU47, MUT13, MUT16, MUT17 and MUT18	Acquisition of rights required for: Construction of a new Hornsby Lane turning heads to the north of the new A122 Lower Thames Crossing, including improvement to Hornsby Lane Temporary construction compound at surface for facilitating main works Utility works, including the installation or diversion of underground utilities within a multi-utility corridor, and the rights and restrictive covenants to construct, protect, operate, access and maintain those utility works
28-06	MU47, MUT16, MUT18, OH6, OH7, OHT4 and OHT5	Acquisition of rights required for: Utility works, including the installation or diversion of underground utilities within a multi-utility corridor, and the rights and restrictive covenants to construct, protect, operate, access and maintain those utility works Overhead lines diversion works, including the removal of existing overhead lines and pylons, construction of new overhead lines and pylons and works to existing overhead lines and pylons, and the rights and restrictive covenants to construct, protect, operate, access and maintain those overhead lines diversion works
28-08	CA7, E28 and MU41	Acquisition of rights required for: Temporary construction compound at surface for facilitating main works Implementation of environmental mitigation works to create a site for protected species, including the construction of new ecological ponds, and the rights and restrictive covenants to construct, protect, operate, access and maintain those environmental mitigation works

Table 2: Acquisition of Rights and Temporary Possession of Land - by plot number

Land plans plot ref.	DCO Work No(s).	Purpose for which the land is required:
28-08 Cont'd		Utility works, including the installation or diversion of underground utilities within a multi-utility corridor, and the rights and restrictive covenants to construct, protect, operate, access and maintain those utility works
28-09	MU47, MU48, MUT16, MUT18, OH6, OH7 and OHT5	<p>Acquisition of rights required for:</p> <p>Utility works, including the installation or diversion of underground utilities within a multi-utility corridor, and the rights and restrictive covenants to construct, protect, operate, access and maintain those utility works</p> <p>Overhead lines diversion works, including the removal of existing overhead lines and pylons, construction of new overhead lines and pylons and works to existing overhead lines and pylons, and the rights and restrictive covenants to construct, protect, operate, access and maintain those overhead lines diversion works</p>
28-11	MU47, MU48, MUT16, MUT18 and OHT5	<p>Acquisition of rights required for:</p> <p>Utility works, including the installation or diversion of underground utilities within a multi-utility corridor, and the rights and restrictive covenants to construct, protect, operate, access and maintain those utility works</p> <p>Overhead lines diversion works, including the removal of existing overhead lines and pylons, construction of new overhead lines and pylons and works to existing overhead lines and pylons, and the rights and restrictive covenants to construct, protect, operate, access and maintain those overhead lines diversion works</p>
28-12	MU47, MU48, MUT16 and MUT18	<p>Acquisition of rights required for:</p> <p>Utility works, including the installation or diversion of underground utilities within a multi-utility corridor, and the rights and restrictive covenants to construct, protect, operate, access and maintain those utility works</p>
28-13	MU47, MUT16, MUT18, OH6 and OHT5	<p>Acquisition of rights required for:</p> <p>Utility works, including the installation or diversion of underground utilities within a multi-utility corridor, and the rights and restrictive covenants to construct, protect, operate, access and maintain those utility works</p> <p>Overhead lines diversion works, including the removal of existing overhead lines and pylons, construction of new overhead lines and pylons and works to existing overhead lines and pylons, and the rights and restrictive covenants to construct, protect, operate, access and maintain those overhead lines diversion works</p>
28-14	MU47, MUT16 and MUT18	<p>Acquisition of rights required for:</p> <p>Utility works, including the installation or diversion of underground utilities within a multi-utility corridor, and the rights and restrictive covenants to construct, protect, operate, access and maintain those utility works</p>
28-15	MU47, MUT16, MUT18, OH6 and OHT5	<p>Acquisition of rights required for:</p> <p>Utility works, including the installation or diversion of underground utilities within a multi-utility corridor, and the rights and restrictive covenants to construct, protect, operate, access and maintain those utility works</p> <p>Overhead lines diversion works, including the removal of existing overhead lines and pylons, construction of new overhead lines and pylons and works to existing overhead lines and pylons, and the rights and restrictive covenants to construct, protect, operate, access and maintain those overhead lines diversion works</p>

Table 2: Acquisition of Rights and Temporary Possession of Land - by plot number

Land plans plot ref.	DCO Work No(s).	Purpose for which the land is required:
28-21	MU47, OH6 and OHT5	<p>Acquisition of rights required for:</p> <p>Utility works, including the installation or diversion of underground utilities within a multi-utility corridor, and the rights and restrictive covenants to construct, protect, operate, access and maintain those utility works</p> <p>Overhead lines diversion works, including the removal of existing overhead lines and pylons, construction of new overhead lines and pylons and works to existing overhead lines and pylons, and the rights and restrictive covenants to construct, protect, operate, access and maintain those overhead lines diversion works</p>
28-27	7S, MU41 and MU47	<p>Acquisition of rights required for:</p> <p>Construction of a new Hornsby Lane turning heads to the north of the new A122 Lower Thames Crossing, including improvement to Hornsby Lane</p> <p>Utility works, including the installation or diversion of underground utilities within a multi-utility corridor, and the rights and restrictive covenants to construct, protect, operate, access and maintain those utility works</p>
28-30	7S, MU41 and MU47	<p>Acquisition of rights required for:</p> <p>Construction of a new Hornsby Lane turning heads to the north of the new A122 Lower Thames Crossing, including improvement to Hornsby Lane</p> <p>Utility works, including the installation or diversion of underground utilities within a multi-utility corridor, and the rights and restrictive covenants to construct, protect, operate, access and maintain those utility works</p>
28-35	7S, MU41 and MU47	<p>Acquisition of rights required for:</p> <p>Construction of a new private means of access from the new Hornsby Lane turning head north of the new A122 Lower Thames Crossing to Heath Place</p> <p>Utility works, including the installation or diversion of underground utilities within a multi-utility corridor, and the rights and restrictive covenants to construct, protect, operate, access and maintain those utility works</p>
28-37	7S and MU47	<p>Acquisition of rights required for:</p> <p>Construction of a new Hornsby Lane turning heads to the north of the new A122 Lower Thames Crossing, including improvement to Hornsby Lane</p> <p>Utility works, including the installation or diversion of underground utilities within a multi-utility corridor, and the rights and restrictive covenants to construct, protect, operate, access and maintain those utility works</p>
28-38	MU40 and MUT13	<p>Acquisition of rights required for:</p> <p>Utility works, including the installation or diversion of underground utilities within a multi-utility corridor, and the rights and restrictive covenants to construct, protect, operate, access and maintain those utility works</p>
28-39	7S and MU47	<p>Acquisition of rights required for:</p> <p>Construction of a new Hornsby Lane turning heads to the north of the new A122 Lower Thames Crossing, including improvement to Hornsby Lane</p>

Table 2: Acquisition of Rights and Temporary Possession of Land - by plot number

Land plans plot ref.	DCO Work No(s).	Purpose for which the land is required:
28-39 Cont'd		Utility works, including the installation or diversion of underground utilities within a multi-utility corridor, and the rights and restrictive covenants to construct, protect, operate, access and maintain those utility works
28-42	CA6, E27, MU41 and MU47	Acquisition of rights required for: Temporary construction compound at surface for facilitating main works Implementation of environmental mitigation works to create a site for protected species, including the construction of new ecological ponds, and the rights and restrictive covenants to construct, protect, operate, access and maintain those environmental mitigation works Utility works, including the installation or diversion of underground utilities within a multi-utility corridor, and the rights and restrictive covenants to construct, protect, operate, access and maintain those utility works
28-45	MU41	Acquisition of rights required for: Utility works, including the installation or diversion of underground utilities within a multi-utility corridor, and the rights and restrictive covenants to construct, protect, operate, access and maintain those utility works
28-46	MU41	Acquisition of rights required for: Utility works, including the installation or diversion of underground utilities within a multi-utility corridor, and the rights and restrictive covenants to construct, protect, operate, access and maintain those utility works
28-49	MUT14	Acquisition of rights required for: Utility works, including the installation or diversion of underground utilities within a multi-utility corridor, and the rights and restrictive covenants to construct, protect, operate, access and maintain those utility works
28-50	MU39 and MUT14	Acquisition of rights required for: Utility works, including the installation or diversion of underground utilities within a multi-utility corridor, and the rights and restrictive covenants to construct, protect, operate, access and maintain those utility works
28-51	MU39 and MUT14	Acquisition of rights required for: Utility works, including the installation or diversion of underground utilities within a multi-utility corridor, and the rights and restrictive covenants to construct, protect, operate, access and maintain those utility works
28-52	MUT14	Acquisition of rights required for: Utility works, including the installation or diversion of underground utilities within a multi-utility corridor, and the rights and restrictive covenants to construct, protect, operate, access and maintain those utility works

Table 2: Acquisition of Rights and Temporary Possession of Land - by plot number

Land plans plot ref.	DCO Work No(s).	Purpose for which the land is required:
28-53	MUT14	Acquisition of rights required for: Utility works, including the installation or diversion of underground utilities within a multi-utility corridor, and the rights and restrictive covenants to construct, protect, operate, access and maintain those utility works
28-54	MUT14	Acquisition of rights required for: Utility works, including the installation or diversion of underground utilities within a multi-utility corridor, and the rights and restrictive covenants to construct, protect, operate, access and maintain those utility works
28-56	MUT14	Acquisition of rights required for: Utility works, including the installation or diversion of underground utilities within a multi-utility corridor, and the rights and restrictive covenants to construct, protect, operate, access and maintain those utility works
28-57	MUT14	Acquisition of rights required for: Utility works, including the installation or diversion of underground utilities within a multi-utility corridor, and the rights and restrictive covenants to construct, protect, operate, access and maintain those utility works
28-59	MUT14	Acquisition of rights required for: Utility works, including the installation or diversion of underground utilities within a multi-utility corridor, and the rights and restrictive covenants to construct, protect, operate, access and maintain those utility works
28-60	MU40, MUT13, OH6 and OH7	Acquisition of rights required for: Utility works, including the installation or diversion of underground utilities within a multi-utility corridor, and the rights and restrictive covenants to construct, protect, operate, access and maintain those utility works Overhead lines diversion works, including the removal of existing overhead lines and pylons, construction of new overhead lines and pylons and works to existing overhead lines and pylons, and the rights and restrictive covenants to construct, protect, operate, access and maintain those overhead lines diversion works
28-61	MUT14	Acquisition of rights required for: Utility works, including the installation or diversion of underground utilities within a multi-utility corridor, and the rights and restrictive covenants to construct, protect, operate, access and maintain those utility works
28-64	CA6, E27 and MU41	Acquisition of rights required for: Temporary construction compound at surface for facilitating main works Implementation of environmental mitigation works to create a site for protected species, including the construction of new ecological ponds, and the rights and restrictive covenants to construct, protect, operate, access and maintain those environmental mitigation works

Table 2: Acquisition of Rights and Temporary Possession of Land - by plot number

Land plans plot ref.	DCO Work No(s).	Purpose for which the land is required:
28-64 Cont'd		Utility works, including the installation or diversion of underground utilities within a multi-utility corridor, and the rights and restrictive covenants to construct, protect, operate, access and maintain those utility works
28-67	7B, CA6, MU40, MU41, MUT12, MUT13, MUT15 and ULH10	<p>Acquisition of rights required for:</p> <p>Construction of a new private means of access from the improved Brentwood Road</p> <p>Temporary construction compound at surface for facilitating main works</p> <p>Utility works, including the installation or diversion of underground utilities within a multi-utility corridor, and the rights and restrictive covenants to construct, protect, operate, access and maintain those utility works</p> <p>The establishment of a temporary utilities logistic hub for facilitating utility works</p>
28-69	MUT14	<p>Acquisition of rights required for:</p> <p>Utility works, including the installation or diversion of underground utilities within a multi-utility corridor, and the rights and restrictive covenants to construct, protect, operate, access and maintain those utility works</p>
28-70	MUT14	<p>Acquisition of rights required for:</p> <p>Utility works, including the installation or diversion of underground utilities within a multi-utility corridor, and the rights and restrictive covenants to construct, protect, operate, access and maintain those utility works</p>
28-71	MUT14	<p>Acquisition of rights required for:</p> <p>Utility works, including the installation or diversion of underground utilities within a multi-utility corridor, and the rights and restrictive covenants to construct, protect, operate, access and maintain those utility works</p>
28-72	MUT14	<p>Acquisition of rights required for:</p> <p>Utility works, including the installation or diversion of underground utilities within a multi-utility corridor, and the rights and restrictive covenants to construct, protect, operate, access and maintain those utility works</p>
28-73	MUT14	<p>Acquisition of rights required for:</p> <p>Utility works, including the installation or diversion of underground utilities within a multi-utility corridor, and the rights and restrictive covenants to construct, protect, operate, access and maintain those utility works</p>
28-98	MU40 and MUT13	<p>Acquisition of rights required for:</p> <p>Utility works, including the installation or diversion of underground utilities within a multi-utility corridor, and the rights and restrictive covenants to construct, protect, operate, access and maintain those utility works</p>

Table 2: Acquisition of Rights and Temporary Possession of Land - by plot number

Land plans plot ref.	DCO Work No(s).	Purpose for which the land is required:
28-100	MU40 and MUT13	Acquisition of rights required for: Utility works, including the installation or diversion of underground utilities within a multi-utility corridor, and the rights and restrictive covenants to construct, protect, operate, access and maintain those utility works
28-103	MU40 and MUT13	Acquisition of rights required for: Utility works, including the installation or diversion of underground utilities within a multi-utility corridor, and the rights and restrictive covenants to construct, protect, operate, access and maintain those utility works
28-106	MU38, MU40, OH6 and OH7	Acquisition of rights required for: Utility works, including the installation or diversion of underground utilities within a multi-utility corridor, and the rights and restrictive covenants to construct, protect, operate, access and maintain those utility works Overhead lines diversion works, including the removal of existing overhead lines and pylons, construction of new overhead lines and pylons and works to existing overhead lines and pylons, and the rights and restrictive covenants to construct, protect, operate, access and maintain those overhead lines diversion works
28-124	G5, MU39, MU40, MUT12 and MUT15	Acquisition of rights required for: Installation of a high-pressure gas pipeline, and the rights and restrictive covenants to construct, protect, operate, access and maintain the pipeline Utility works, including the installation or diversion of underground utilities within a multi-utility corridor, and the rights and restrictive covenants to construct, protect, operate, access and maintain those utility works
28-125	MU39, MU40 and MUT12	Acquisition of rights required for: Utility works, including the installation or diversion of underground utilities within a multi-utility corridor, and the rights and restrictive covenants to construct, protect, operate, access and maintain those utility works
28-127	MU40 and MUT12	Acquisition of rights required for: Utility works, including the installation or diversion of underground utilities within a multi-utility corridor, and the rights and restrictive covenants to construct, protect, operate, access and maintain those utility works
28-128	G5, MU40 and MUT12	Acquisition of rights required for: Installation of a high-pressure gas pipeline, and the rights and restrictive covenants to construct, protect, operate, access and maintain the pipeline Utility works, including the installation or diversion of underground utilities within a multi-utility corridor, and the rights and restrictive covenants to construct, protect, operate, access and maintain those utility works
28-129	MU39 and MU40	Acquisition of rights required for: Utility works, including the installation or diversion of underground utilities within a multi-utility corridor, and the rights and restrictive covenants to construct, protect, operate, access and maintain those utility works

Table 2: Acquisition of Rights and Temporary Possession of Land - by plot number

Land plans plot ref.	DCO Work No(s).	Purpose for which the land is required:
28-131	MU39, MU40 and MUT15	Acquisition of rights required for: Utility works, including the installation or diversion of underground utilities within a multi-utility corridor, and the rights and restrictive covenants to construct, protect, operate, access and maintain those utility works
28-132	G5, MU39, MU40 and MUT15	Acquisition of rights required for: Installation of a high-pressure gas pipeline, and the rights and restrictive covenants to construct, protect, operate, access and maintain the pipeline Utility works, including the installation or diversion of underground utilities within a multi-utility corridor, and the rights and restrictive covenants to construct, protect, operate, access and maintain those utility works
28-133	MU39 and MUT15	Acquisition of rights required for: Utility works, including the installation or diversion of underground utilities within a multi-utility corridor, and the rights and restrictive covenants to construct, protect, operate, access and maintain those utility works
28-134	MU40, MU41 and MUT12	Acquisition of rights required for: Utility works, including the installation or diversion of underground utilities within a multi-utility corridor, and the rights and restrictive covenants to construct, protect, operate, access and maintain those utility works
28-135	MU40	Acquisition of rights required for: Provision for access for utility works, and the rights for access to maintain those utility works
28-137	MU38 and MUT12	Acquisition of rights required for: Utility works, including the installation or diversion of underground utilities within a multi-utility corridor, and the rights and restrictive covenants to construct, protect, operate, access and maintain those utility works
28-139	MU38	Acquisition of rights required for: Utility works, including the installation or diversion of underground utilities within a multi-utility corridor, and the rights and restrictive covenants to construct, protect, operate, access and maintain those utility works
28-141	MU38	Acquisition of rights required for: Utility works, including the installation or diversion of underground utilities within a multi-utility corridor, and the rights and restrictive covenants to construct, protect, operate, access and maintain those utility works
28-143	OH6 and OH7	Acquisition of rights required for: Overhead lines diversion works, including the removal of existing overhead lines and pylons, construction of new overhead lines and pylons and works to existing overhead lines and pylons, and the rights and restrictive covenants to construct, protect, operate, access and maintain those overhead lines diversion works

Table 2: Acquisition of Rights and Temporary Possession of Land - by plot number

Land plans plot ref.	DCO Work No(s).	Purpose for which the land is required:
29-03	CA8A, E30, MU54, MU55, MU56, MUT20, OH6, OH7 and OHT6	<p>Acquisition of rights required for:</p> <p>Temporary construction compound at surface for facilitating main works</p> <p>Implementation of environmental mitigation works to create a site for protected species, including the construction of new ecological ponds, and the rights and restrictive covenants to construct, protect, operate, access and maintain those environmental mitigation works</p> <p>Utility works, including the installation or diversion of underground utilities within a multi-utility corridor, and the rights and restrictive covenants to construct, protect, operate, access and maintain those utility works</p> <p>Overhead lines diversion works, including the removal of existing overhead lines and pylons, construction of new overhead lines and pylons and works to existing overhead lines and pylons, and the rights and restrictive covenants to construct, protect, operate, access and maintain those overhead lines diversion works</p>
29-04	E30, MU55, MU56, MUT20, OH6 and OH7	<p>Acquisition of rights required for:</p> <p>Implementation of environmental mitigation works to create a site for protected species, including the construction of new ecological ponds, and the rights and restrictive covenants to construct, protect, operate, access and maintain those environmental mitigation works</p> <p>Utility works, including the installation or diversion of underground utilities within a multi-utility corridor, and the rights and restrictive covenants to construct, protect, operate, access and maintain those utility works</p> <p>Overhead lines diversion works, including the removal of existing overhead lines and pylons, construction of new overhead lines and pylons and works to existing overhead lines and pylons, and the rights and restrictive covenants to construct, protect, operate, access and maintain those overhead lines diversion works</p>
29-10	MU56	<p>Acquisition of rights required for:</p> <p>Utility works, including the installation or diversion of underground utilities within a multi-utility corridor, and the rights and restrictive covenants to construct, protect, operate, access and maintain those utility works</p>
29-11	MU55, MU56, MUT16, OH6, OH7 and OHT6	<p>Acquisition of rights required for:</p> <p>Utility works, including the installation or diversion of underground utilities within a multi-utility corridor, and the rights and restrictive covenants to construct, protect, operate, access and maintain those utility works</p> <p>Overhead lines diversion works, including the removal of existing overhead lines and pylons, construction of new overhead lines and pylons and works to existing overhead lines and pylons, and the rights and restrictive covenants to construct, protect, operate, access and maintain those overhead lines diversion works</p>
29-13	MU56, OH6 and OHT6	<p>Acquisition of rights required for:</p> <p>Utility works, including the installation or diversion of underground utilities within a multi-utility corridor, and the rights and restrictive covenants to construct, protect, operate, access and maintain those utility works</p> <p>Overhead lines diversion works, including the removal of existing overhead lines and pylons, construction of new overhead lines and pylons and works to existing overhead lines and pylons, and the rights and restrictive covenants to construct, protect, operate, access and maintain those overhead lines diversion works</p>

Table 2: Acquisition of Rights and Temporary Possession of Land - by plot number

Land plans plot ref.	DCO Work No(s).	Purpose for which the land is required:
29-17	MU55, MU56, MUT16, MUT20, OH6, OH7 and OHT6	<p>Acquisition of rights required for:</p> <p>Utility works, including the installation or diversion of underground utilities within a multi-utility corridor, and the rights and restrictive covenants to construct, protect, operate, access and maintain those utility works</p> <p>Overhead lines diversion works, including the removal of existing overhead lines and pylons, construction of new overhead lines and pylons and works to existing overhead lines and pylons, and the rights and restrictive covenants to construct, protect, operate, access and maintain those overhead lines diversion works</p>
29-20	CA8A, MU55, MU56, MUT16, MUT20, OH6, OH7 and OHT6	<p>Acquisition of rights required for:</p> <p>Temporary construction compound at surface for facilitating main works</p> <p>Utility works, including the installation or diversion of underground utilities within a multi-utility corridor, and the rights and restrictive covenants to construct, protect, operate, access and maintain those utility works</p> <p>Overhead lines diversion works, including the removal of existing overhead lines and pylons, construction of new overhead lines and pylons and works to existing overhead lines and pylons, and the rights and restrictive covenants to construct, protect, operate, access and maintain those overhead lines diversion works</p>
29-26	OH6	<p>Acquisition of rights required for:</p> <p>Overhead lines diversion works, including the removal of existing overhead lines and pylons, construction of new overhead lines and pylons and works to existing overhead lines and pylons, and the rights and restrictive covenants to construct, protect, operate, access and maintain those overhead lines diversion works</p>
29-49	MU47, MU55, MUT16, MUT20, OH6 and OH7	<p>Acquisition of rights required for:</p> <p>Utility works, including the installation or diversion of underground utilities within a multi-utility corridor, and the rights and restrictive covenants to construct, protect, operate, access and maintain those utility works</p> <p>Overhead lines diversion works, including the removal of existing overhead lines and pylons, construction of new overhead lines and pylons and works to existing overhead lines and pylons, and the rights and restrictive covenants to construct, protect, operate, access and maintain those overhead lines diversion works</p>
29-61	MU52 and MUT13	<p>Acquisition of rights required for:</p> <p>Utility works, including the installation or diversion of underground utilities within a multi-utility corridor, and the rights and restrictive covenants to construct, protect, operate, access and maintain those utility works</p>
29-62	MU52 and MUT13	<p>Acquisition of rights required for:</p> <p>Utility works, including the installation or diversion of underground utilities within a multi-utility corridor, and the rights and restrictive covenants to construct, protect, operate, access and maintain those utility works</p>
29-63	MU52 and MUT13	<p>Acquisition of rights required for:</p> <p>Utility works, including the installation or diversion of underground utilities within a multi-utility corridor, and the rights and restrictive covenants to construct, protect, operate, access and maintain those utility works</p>

Table 2: Acquisition of Rights and Temporary Possession of Land - by plot number

Land plans plot ref.	DCO Work No(s).	Purpose for which the land is required:
29-65	MU52 and MUT13	Acquisition of rights required for: Utility works, including the installation or diversion of underground utilities within a multi-utility corridor, and the rights and restrictive covenants to construct, protect, operate, access and maintain those utility works
29-113	7G	Acquisition of rights required for: Improvements to Woolings Close, and the rights and restrictive covenants to construct, protect, operate, access and maintain the improvements
29-115	7G and MU53	Acquisition of rights required for: Improvements to Woolings Close, and the rights and restrictive covenants to construct, protect, operate, access and maintain the improvements Utility works, including the installation or diversion of underground utilities within a multi-utility corridor, and the rights and restrictive covenants to construct, protect, operate, access and maintain those utility works
29-140	MU53	Acquisition of rights required for: Utility works, including the installation or diversion of underground utilities within a multi-utility corridor, and the rights and restrictive covenants to construct, protect, operate, access and maintain those utility works
29-202	MU50	Acquisition of rights required for: Utility works, including the installation or diversion of underground utilities within a multi-utility corridor, and the rights and restrictive covenants to construct, protect, operate, access and maintain those utility works
29-205	MU50	Acquisition of rights required for: Utility works, including the installation or diversion of underground utilities within a multi-utility corridor, and the rights and restrictive covenants to construct, protect, operate, access and maintain those utility works
29-211	MU53	Acquisition of rights required for: Utility works, including the installation or diversion of underground utilities within a multi-utility corridor, and the rights and restrictive covenants to construct, protect, operate, access and maintain those utility works
29-212	OH7	Acquisition of rights required for: Overhead lines diversion works, including the removal of existing overhead lines and pylons, construction of new overhead lines and pylons and works to existing overhead lines and pylons, and the rights and restrictive covenants to construct, protect, operate, access and maintain those overhead lines diversion works
29-213	MU47, MU49, MUT16, OH6 and OH7	Acquisition of rights required for: Utility works, including the installation or diversion of underground utilities within a multi-utility corridor, and the rights and restrictive covenants to construct, protect, operate, access and maintain those utility works

Table 2: Acquisition of Rights and Temporary Possession of Land - by plot number

Land plans plot ref.	DCO Work No(s).	Purpose for which the land is required:
29-213 Cont'd		Overhead lines diversion works, including the removal of existing overhead lines and pylons, construction of new overhead lines and pylons and works to existing overhead lines and pylons, and the rights and restrictive covenants to construct, protect, operate, access and maintain those overhead lines diversion works
29-215	OH7	Acquisition of rights required for: Overhead lines diversion works, including the removal of existing overhead lines and pylons, construction of new overhead lines and pylons and works to existing overhead lines and pylons, and the rights and restrictive covenants to construct, protect, operate, access and maintain those overhead lines diversion works
29-231	MU47, MU49, MUT16, MUT18, OH6 and OH7	Acquisition of rights required for: Utility works, including the installation or diversion of underground utilities within a multi-utility corridor, and the rights and restrictive covenants to construct, protect, operate, access and maintain those utility works Overhead lines diversion works, including the removal of existing overhead lines and pylons, construction of new overhead lines and pylons and works to existing overhead lines and pylons, and the rights and restrictive covenants to construct, protect, operate, access and maintain those overhead lines diversion works
29-236	MU49 and OH7	Acquisition of rights required for: Utility works, including the installation or diversion of underground utilities within a multi-utility corridor, and the rights and restrictive covenants to construct, protect, operate, access and maintain those utility works Overhead lines diversion works, including the removal of existing overhead lines and pylons, construction of new overhead lines and pylons and works to existing overhead lines and pylons, and the rights and restrictive covenants to construct, protect, operate, access and maintain those overhead lines diversion works
29-237	MU49 and OH7	Acquisition of rights required for: Utility works, including the installation or diversion of underground utilities within a multi-utility corridor, and the rights and restrictive covenants to construct, protect, operate, access and maintain those utility works Overhead lines diversion works, including the removal of existing overhead lines and pylons, construction of new overhead lines and pylons and works to existing overhead lines and pylons, and the rights and restrictive covenants to construct, protect, operate, access and maintain those overhead lines diversion works
29-238	MU47, MU49, MUT16, MUT18, OH6 and OH7	Acquisition of rights required for: Utility works, including the installation or diversion of underground utilities within a multi-utility corridor, and the rights and restrictive covenants to construct, protect, operate, access and maintain those utility works Overhead lines diversion works, including the removal of existing overhead lines and pylons, construction of new overhead lines and pylons and works to existing overhead lines and pylons, and the rights and restrictive covenants to construct, protect, operate, access and maintain those overhead lines diversion works
29-242	MU47, MU49, MUT16, MUT18, OH6 and OH7	Acquisition of rights required for: Utility works, including the installation or diversion of underground utilities within a multi-utility corridor, and the rights and restrictive covenants to construct, protect, operate, access and maintain those utility works

Table 2: Acquisition of Rights and Temporary Possession of Land - by plot number

Land plans plot ref.	DCO Work No(s).	Purpose for which the land is required:
29-242 Cont'd		Overhead lines diversion works, including the removal of existing overhead lines and pylons, construction of new overhead lines and pylons and works to existing overhead lines and pylons, and the rights and restrictive covenants to construct, protect, operate, access and maintain those overhead lines diversion works
29-247	MU49 and MUT18	Acquisition of rights required for: Utility works, including the installation or diversion of underground utilities within a multi-utility corridor, and the rights and restrictive covenants to construct, protect, operate, access and maintain those utility works
29-248	MU47, MU48, MUT16, MUT18, OH6, OH7, OHT4 and OHT5	Acquisition of rights required for: Utility works, including the installation or diversion of underground utilities within a multi-utility corridor, and the rights and restrictive covenants to construct, protect, operate, access and maintain those utility works Overhead lines diversion works, including the removal of existing overhead lines and pylons, construction of new overhead lines and pylons and works to existing overhead lines and pylons, and the rights and restrictive covenants to construct, protect, operate, access and maintain those overhead lines diversion works
29-249	MU49	Acquisition of rights required for: Utility works, including the installation or diversion of underground utilities within a multi-utility corridor, and the rights and restrictive covenants to construct, protect, operate, access and maintain those utility works
29-250	MU49	Acquisition of rights required for: Utility works, including the installation or diversion of underground utilities within a multi-utility corridor, and the rights and restrictive covenants to construct, protect, operate, access and maintain those utility works
29-258	MU41 and MUT13	Acquisition of rights required for: Utility works, including the installation or diversion of underground utilities within a multi-utility corridor, and the rights and restrictive covenants to construct, protect, operate, access and maintain those utility works
29-262	MU47 and MUT16	Acquisition of rights required for: Utility works, including the installation or diversion of underground utilities within a multi-utility corridor, and the rights and restrictive covenants to construct, protect, operate, access and maintain those utility works
29-263	MU47	Acquisition of rights required for: Utility works, including the installation or diversion of underground utilities within a multi-utility corridor, and the rights and restrictive covenants to construct, protect, operate, access and maintain those utility works
29-264	MU46	Acquisition of rights required for: Utility works, including the installation or diversion of underground utilities within a multi-utility corridor, and the rights and restrictive covenants to construct, protect, operate, access and maintain those utility works

Table 2: Acquisition of Rights and Temporary Possession of Land - by plot number

Land plans plot ref.	DCO Work No(s).	Purpose for which the land is required:
29-266	MU47	Acquisition of rights required for: Utility works, including the installation or diversion of underground utilities within a multi-utility corridor, and the rights and restrictive covenants to construct, protect, operate, access and maintain those utility works
29-267	MU47 and MUT16	Acquisition of rights required for: Utility works, including the installation or diversion of underground utilities within a multi-utility corridor, and the rights and restrictive covenants to construct, protect, operate, access and maintain those utility works
29-268	MU41 and MUT13	Acquisition of rights required for: Utility works, including the installation or diversion of underground utilities within a multi-utility corridor, and the rights and restrictive covenants to construct, protect, operate, access and maintain those utility works
29-277	OH6, OH7, OHT4 and OHT5	Acquisition of rights required for: Overhead lines diversion works, including the removal of existing overhead lines and pylons, construction of new overhead lines and pylons and works to existing overhead lines and pylons, and the rights and restrictive covenants to construct, protect, operate, access and maintain those overhead lines diversion works
29-282	E30 and MU57	Acquisition of rights required for: Implementation of environmental mitigation works to create a site for protected species, including the construction of new ecological ponds, and the rights and restrictive covenants to construct, protect, operate, access and maintain those environmental mitigation works Utility works, including the installation or diversion of underground utilities within a multi-utility corridor, and the rights and restrictive covenants to construct, protect, operate, access and maintain those utility works
29-283	E30, MU54, MU55, MU57, MUT20 and OH6	Acquisition of rights required for: Implementation of environmental mitigation works to create a site for protected species, including the construction of new ecological ponds, and the rights and restrictive covenants to construct, protect, operate, access and maintain those environmental mitigation works Utility works, including the installation or diversion of underground utilities within a multi-utility corridor, and the rights and restrictive covenants to construct, protect, operate, access and maintain those utility works Overhead lines diversion works, including the removal of existing overhead lines and pylons, construction of new overhead lines and pylons and works to existing overhead lines and pylons, and the rights and restrictive covenants to construct, protect, operate, access and maintain those overhead lines diversion works
30-01	CA13, E38, OH6 and OH7	Acquisition of rights required for: Provision for temporary access and traffic management for the temporary construction compound Provision for access for environmental mitigation works to create a site for protected species, and the rights for access to maintain those environmental works Provision for temporary access for overhead lines diversion works

Table 2: Acquisition of Rights and Temporary Possession of Land - by plot number

Land plans plot ref.	DCO Work No(s).	Purpose for which the land is required:
30-02	CA13, E38, OH6 and OH7	Acquisition of rights required for: Provision for temporary access and traffic management for the temporary construction compound Provision for access for environmental mitigation works to create a site for protected species, and the rights for access to maintain those environmental works Provision for temporary access for overhead lines diversion works
30-04	CA13, E38, OH6 and OH7	Acquisition of rights required for: Provision for temporary access and traffic management for the temporary construction compound Provision for access for environmental mitigation works to create a site for protected species, and the rights for access to maintain those environmental works Provision for temporary access for overhead lines diversion works
30-05	CA13, E38, OH6 and OH7	Acquisition of rights required for: Provision for temporary access and traffic management for the temporary construction compound Provision for access for environmental mitigation works to create a site for protected species, and the rights for access to maintain those environmental works Provision for temporary access for overhead lines diversion works
30-06	CA13, E38, OH6 and OH7	Acquisition of rights required for: Provision for temporary access and traffic management for the temporary construction compound Provision for access for environmental mitigation works to create a site for protected species, and the rights for access to maintain those environmental works Provision for temporary access for overhead lines diversion works
30-07	CA13, E38, OH6 and OH7	Acquisition of rights required for: Provision for temporary access and traffic management for the temporary construction compound Provision for access for environmental mitigation works to create a site for protected species, and the rights for access to maintain those environmental works Provision for temporary access for overhead lines diversion works
30-08	CA13, E38, OH6 and OH7	Acquisition of rights required for: Provision for temporary access and traffic management for the temporary construction compound Provision for access for environmental mitigation works to create a site for protected species, and the rights for access to maintain those environmental works Provision for temporary access for overhead lines diversion works

Table 2: Acquisition of Rights and Temporary Possession of Land - by plot number

Land plans plot ref.	DCO Work No(s).	Purpose for which the land is required:
30-09	CA13, E38, OH6 and OH7	Acquisition of rights required for: Provision for temporary access and traffic management for the temporary construction compound Provision for access for environmental mitigation works to create a site for protected species, and the rights for access to maintain those environmental works Provision for temporary access for overhead lines diversion works
30-10	CA13, E38, OH6 and OH7	Acquisition of rights required for: Provision for temporary access and traffic management for the temporary construction compound Provision for access for environmental mitigation works to create a site for protected species, and the rights for access to maintain those environmental works Provision for temporary access for overhead lines diversion works
30-11	CA13, E38, OH6 and OH7	Acquisition of rights required for: Provision for temporary access and traffic management for the temporary construction compound Provision for access for environmental mitigation works to create a site for protected species, and the rights for access to maintain those environmental works Provision for temporary access for overhead lines diversion works
30-74	MUT23	Acquisition of rights required for: Utility works, including the installation or diversion of underground utilities within a multi-utility corridor, and the rights and restrictive covenants to construct, protect, operate, access and maintain those utility works
30-75	MUT23	Acquisition of rights required for: Utility works, including the installation or diversion of underground utilities within a multi-utility corridor, and the rights and restrictive covenants to construct, protect, operate, access and maintain those utility works
30-76	MUT23	Acquisition of rights required for: Utility works, including the installation or diversion of underground utilities within a multi-utility corridor, and the rights and restrictive covenants to construct, protect, operate, access and maintain those utility works
30-77	MUT23	Acquisition of rights required for: Utility works, including the installation or diversion of underground utilities within a multi-utility corridor, and the rights and restrictive covenants to construct, protect, operate, access and maintain those utility works

Table 2: Acquisition of Rights and Temporary Possession of Land - by plot number

Land plans plot ref.	DCO Work No(s).	Purpose for which the land is required:
30-78	MUT23	Acquisition of rights required for: Utility works, including the installation or diversion of underground utilities within a multi-utility corridor, and the rights and restrictive covenants to construct, protect, operate, access and maintain those utility works
30-79	MUT23	Acquisition of rights required for: Utility works, including the installation or diversion of underground utilities within a multi-utility corridor, and the rights and restrictive covenants to construct, protect, operate, access and maintain those utility works
30-80	MUT23	Acquisition of rights required for: Utility works, including the installation or diversion of underground utilities within a multi-utility corridor, and the rights and restrictive covenants to construct, protect, operate, access and maintain those utility works
31-07	G6	Acquisition of rights required for: Installation of a high-pressure gas pipeline, and the rights and restrictive covenants to construct, protect, operate, access and maintain the pipeline
31-10	MU42	Acquisition of rights required for: Utility works, including the installation or diversion of underground utilities within a multi-utility corridor, and the rights and restrictive covenants to construct, protect, operate, access and maintain those utility works
31-11	G6	Acquisition of rights required for: Installation of a high-pressure gas pipeline, and the rights and restrictive covenants to construct, protect, operate, access and maintain the pipeline
31-14	MU42	Acquisition of rights required for: Utility works, including the installation or diversion of underground utilities within a multi-utility corridor, and the rights and restrictive covenants to construct, protect, operate, access and maintain those utility works
31-15	G6 and MU42	Acquisition of rights required for: Installation of a high-pressure gas pipeline, and the rights and restrictive covenants to construct, protect, operate, access and maintain the pipeline Utility works, including the installation or diversion of underground utilities within a multi-utility corridor, and the rights and restrictive covenants to construct, protect, operate, access and maintain those utility works
31-16	MU42	Acquisition of rights required for: Utility works, including the installation or diversion of underground utilities within a multi-utility corridor, and the rights and restrictive covenants to construct, protect, operate, access and maintain those utility works

Table 2: Acquisition of Rights and Temporary Possession of Land - by plot number

Land plans plot ref.	DCO Work No(s).	Purpose for which the land is required:
31-17	MU42	Acquisition of rights required for: Utility works, including the installation or diversion of underground utilities within a multi-utility corridor, and the rights and restrictive covenants to construct, protect, operate, access and maintain those utility works
31-20	MU42	Acquisition of rights required for: Utility works, including the installation or diversion of underground utilities within a multi-utility corridor, and the rights and restrictive covenants to construct, protect, operate, access and maintain those utility works
31-21	MU42	Acquisition of rights required for: Utility works, including the installation or diversion of underground utilities within a multi-utility corridor, and the rights and restrictive covenants to construct, protect, operate, access and maintain those utility works
31-22	MU42	Acquisition of rights required for: Utility works, including the installation or diversion of underground utilities within a multi-utility corridor, and the rights and restrictive covenants to construct, protect, operate, access and maintain those utility works
32-05	MU46	Acquisition of rights required for: Utility works, including the installation or diversion of underground utilities within a multi-utility corridor, and the rights and restrictive covenants to construct, protect, operate, access and maintain those utility works
32-11	G6 and MU46	Acquisition of rights required for: Installation of a high-pressure gas pipeline, and the rights and restrictive covenants to construct, protect, operate, access and maintain the pipeline Utility works, including the installation or diversion of underground utilities within a multi-utility corridor, and the rights and restrictive covenants to construct, protect, operate, access and maintain those utility works
32-15	G6 and MU46	Acquisition of rights required for: Installation of a high-pressure gas pipeline, and the rights and restrictive covenants to construct, protect, operate, access and maintain the pipeline Utility works, including the installation or diversion of underground utilities within a multi-utility corridor, and the rights and restrictive covenants to construct, protect, operate, access and maintain those utility works
32-16	G6 and MU46	Acquisition of rights required for: Installation of a high-pressure gas pipeline, and the rights and restrictive covenants to construct, protect, operate, access and maintain the pipeline Utility works, including the installation or diversion of underground utilities within a multi-utility corridor, and the rights and restrictive covenants to construct, protect, operate, access and maintain those utility works

Table 2: Acquisition of Rights and Temporary Possession of Land - by plot number

Land plans plot ref.	DCO Work No(s).	Purpose for which the land is required:
32-17	G6 and MU46	Acquisition of rights required for: Installation of a high-pressure gas pipeline, and the rights and restrictive covenants to construct, protect, operate, access and maintain the pipeline Utility works, including the installation or diversion of underground utilities within a multi-utility corridor, and the rights and restrictive covenants to construct, protect, operate, access and maintain those utility works
32-18	MU46	Acquisition of rights required for: Utility works, including the installation or diversion of underground utilities within a multi-utility corridor, and the rights and restrictive covenants to construct, protect, operate, access and maintain those utility works
32-25	MU46, MU47 and MUT17	Acquisition of rights required for: Utility works, including the installation or diversion of underground utilities within a multi-utility corridor, and the rights and restrictive covenants to construct, protect, operate, access and maintain those utility works
32-33	MU47	Acquisition of rights required for: Utility works, including the installation or diversion of underground utilities within a multi-utility corridor, and the rights and restrictive covenants to construct, protect, operate, access and maintain those utility works
32-35	MU47	Acquisition of rights required for: Utility works, including the installation or diversion of underground utilities within a multi-utility corridor, and the rights and restrictive covenants to construct, protect, operate, access and maintain those utility works
32-36	MU47	Acquisition of rights required for: Utility works, including the installation or diversion of underground utilities within a multi-utility corridor, and the rights and restrictive covenants to construct, protect, operate, access and maintain those utility works
32-39	MU43	Acquisition of rights required for: Utility works, including the installation or diversion of underground utilities within a multi-utility corridor, and the rights and restrictive covenants to construct, protect, operate, access and maintain those utility works
32-44	MU43	Acquisition of rights required for: Utility works, including the installation or diversion of underground utilities within a multi-utility corridor, and the rights and restrictive covenants to construct, protect, operate, access and maintain those utility works
32-48	MU43	Acquisition of rights required for: Utility works, including the installation or diversion of underground utilities within a multi-utility corridor, and the rights and restrictive covenants to construct, protect, operate, access and maintain those utility works

Table 2: Acquisition of Rights and Temporary Possession of Land - by plot number

Land plans plot ref.	DCO Work No(s).	Purpose for which the land is required:
32-49	7X, MU41 and MU43	<p>Acquisition of rights required for:</p> <p>Construction of a new public right of way between the new bridge to carry the new public right of way over the new A122 Lower Thames Crossing and the realigned A1013 Stanford Road</p> <p>Utility works, including the installation or diversion of underground utilities within a multi-utility corridor, and the rights and restrictive covenants to construct, protect, operate, access and maintain those utility works</p>
32-55	MU43	<p>Acquisition of rights required for:</p> <p>Utility works, including the installation or diversion of underground utilities within a multi-utility corridor, and the rights and restrictive covenants to construct, protect, operate, access and maintain those utility works</p>
32-58	G6 and MU45	<p>Acquisition of rights required for:</p> <p>To facilitate the installation of a high-pressure gas pipeline, and to provide temporary storage, laydown areas and working space</p> <p>Utility works, including the installation or diversion of underground utilities within a multi-utility corridor, and the rights and restrictive covenants to construct, protect, operate, access and maintain those utility works</p>
32-59	G6 and MU45	<p>Acquisition of rights required for:</p> <p>To facilitate the installation of a high-pressure gas pipeline, and to provide temporary storage, laydown areas and working space</p> <p>Utility works, including the installation or diversion of underground utilities within a multi-utility corridor, and the rights and restrictive covenants to construct, protect, operate, access and maintain those utility works</p>
32-63	G6, MU45 and MUT19	<p>Acquisition of rights required for:</p> <p>Installation of a high-pressure gas pipeline, and the rights and restrictive covenants to construct, protect, operate, access and maintain the pipeline</p> <p>Utility works, including the installation or diversion of underground utilities within a multi-utility corridor, and the rights and restrictive covenants to construct, protect, operate, access and maintain those utility works</p>
32-84	7X and MU43	<p>Acquisition of rights required for:</p> <p>Construction of a new public right of way between the new bridge to carry the new public right of way over the new A122 Lower Thames Crossing and the realigned A1013 Stanford Road</p> <p>Utility works, including the installation or diversion of underground utilities within a multi-utility corridor, and the rights and restrictive covenants to construct, protect, operate, access and maintain those utility works</p>
32-91	MU43 and MUT19	<p>Acquisition of rights required for:</p> <p>Utility works, including the installation or diversion of underground utilities within a multi-utility corridor, and the rights and restrictive covenants to construct, protect, operate, access and maintain those utility works</p>

Table 2: Acquisition of Rights and Temporary Possession of Land - by plot number

Land plans plot ref.	DCO Work No(s).	Purpose for which the land is required:
32-93	G6 and MUT19	Acquisition of rights required for: Installation of a high-pressure gas pipeline, and the rights and restrictive covenants to construct, protect, operate, access and maintain the pipeline Utility works, including the installation or diversion of underground utilities within a multi-utility corridor, and the rights and restrictive covenants to construct, protect, operate, access and maintain those utility works
32-103	G6	Acquisition of rights required for: Installation of a high-pressure gas pipeline, and the rights and restrictive covenants to construct, protect, operate, access and maintain the pipeline
32-110	MUT19	Acquisition of rights required for: Utility works, including the installation or diversion of underground utilities within a multi-utility corridor, and the rights and restrictive covenants to construct, protect, operate, access and maintain those utility works
32-111	G6	Acquisition of rights required for: Provision for access for works involving the installation of a high-pressure gas pipeline, and rights for access to maintain the pipeline
32-116	G6	Acquisition of rights required for: Installation of a high-pressure gas pipeline, and the rights and restrictive covenants to construct, protect, operate, access and maintain the pipeline
32-118	G6	Acquisition of rights required for: Installation of a high-pressure gas pipeline, and the rights and restrictive covenants to construct, protect, operate, access and maintain the pipeline
32-120	G6	Acquisition of rights required for: Installation of a high-pressure gas pipeline, and the rights and restrictive covenants to construct, protect, operate, access and maintain the pipeline
32-122	G6	Acquisition of rights required for: Provision for access for works involving the installation of a high-pressure gas pipeline, and rights for access to maintain the pipeline
32-124	G6	Acquisition of rights required for: Provision for access for works involving the installation of a high-pressure gas pipeline, and rights for access to maintain the pipeline
32-125	G6	Acquisition of rights required for: Provision for access for works involving the installation of a high-pressure gas pipeline, and rights for access to maintain the pipeline
32-128	G6	Acquisition of rights required for: Provision for access for works involving the installation of a high-pressure gas pipeline, and rights for access to maintain the pipeline

Table 2: Acquisition of Rights and Temporary Possession of Land - by plot number

Land plans plot ref.	DCO Work No(s).	Purpose for which the land is required:
32-129	G6	Acquisition of rights required for: Provision for access for works involving the installation of a high-pressure gas pipeline, and rights for access to maintain the pipeline
32-130	G6	Acquisition of rights required for: Installation of a high-pressure gas pipeline, and the rights and restrictive covenants to construct, protect, operate, access and maintain the pipeline
32-133	G6	Acquisition of rights required for: Provision for access for works involving the installation of a high-pressure gas pipeline, and rights for access to maintain the pipeline
32-135	MU43	Acquisition of rights required for: Utility works, including the installation or diversion of underground utilities within a multi-utility corridor, and the rights and restrictive covenants to construct, protect, operate, access and maintain those utility works
32-136	MU39, MU43 and MUT15	Acquisition of rights required for: Utility works, including the installation or diversion of underground utilities within a multi-utility corridor, and the rights and restrictive covenants to construct, protect, operate, access and maintain those utility works
32-138	G6	Acquisition of rights required for: Installation of a high-pressure gas pipeline, and the rights and restrictive covenants to construct, protect, operate, access and maintain the pipeline
32-139	MU39 and MUT15	Acquisition of rights required for: Utility works, including the installation or diversion of underground utilities within a multi-utility corridor, and the rights and restrictive covenants to construct, protect, operate, access and maintain those utility works
32-140	MU39 and MUT15	Acquisition of rights required for: Utility works, including the installation or diversion of underground utilities within a multi-utility corridor, and the rights and restrictive covenants to construct, protect, operate, access and maintain those utility works
32-141	MU39 and MUT15	Acquisition of rights required for: Utility works, including the installation or diversion of underground utilities within a multi-utility corridor, and the rights and restrictive covenants to construct, protect, operate, access and maintain those utility works
32-142	MU39 and MUT15	Acquisition of rights required for: Utility works, including the installation or diversion of underground utilities within a multi-utility corridor, and the rights and restrictive covenants to construct, protect, operate, access and maintain those utility works

Table 2: Acquisition of Rights and Temporary Possession of Land - by plot number

Land plans plot ref.	DCO Work No(s).	Purpose for which the land is required:
32-143	G6	Acquisition of rights required for: Installation of a high-pressure gas pipeline, and the rights and restrictive covenants to construct, protect, operate, access and maintain the pipeline
32-144	G6	Acquisition of rights required for: Installation of a high-pressure gas pipeline, and the rights and restrictive covenants to construct, protect, operate, access and maintain the pipeline
32-145	MU39 and MUT15	Acquisition of rights required for: Utility works, including the installation or diversion of underground utilities within a multi-utility corridor, and the rights and restrictive covenants to construct, protect, operate, access and maintain those utility works
32-148	MU39 and MUT15	Acquisition of rights required for: Utility works, including the installation or diversion of underground utilities within a multi-utility corridor, and the rights and restrictive covenants to construct, protect, operate, access and maintain those utility works
32-155	MU39 and MUT15	Acquisition of rights required for: Utility works, including the installation or diversion of underground utilities within a multi-utility corridor, and the rights and restrictive covenants to construct, protect, operate, access and maintain those utility works
32-156	G6b	Acquisition of rights required for: Installation of a isolation valve, and the rights and restrictive covenants to construct, protect, operate, access and maintain the valve
32-157	MU43	Acquisition of rights required for: Utility works, including the installation or diversion of underground utilities within a multi-utility corridor, and the rights and restrictive covenants to construct, protect, operate, access and maintain those utility works
32-159	MU39 and MUT15	Acquisition of rights required for: Utility works, including the installation or diversion of underground utilities within a multi-utility corridor, and the rights and restrictive covenants to construct, protect, operate, access and maintain those utility works
32-160	MU39 and MUT15	Acquisition of rights required for: Utility works, including the installation or diversion of underground utilities within a multi-utility corridor, and the rights and restrictive covenants to construct, protect, operate, access and maintain those utility works
32-163	G6b	Acquisition of rights required for: Installation of a isolation valve, and the rights and restrictive covenants to construct, protect, operate, access and maintain the valve

Table 2: Acquisition of Rights and Temporary Possession of Land - by plot number

Land plans plot ref.	DCO Work No(s).	Purpose for which the land is required:
32-164	MU43	Acquisition of rights required for: Utility works, including the installation or diversion of underground utilities within a multi-utility corridor, and the rights and restrictive covenants to construct, protect, operate, access and maintain those utility works
32-168	MU39 and MUT15	Acquisition of rights required for: Utility works, including the installation or diversion of underground utilities within a multi-utility corridor, and the rights and restrictive covenants to construct, protect, operate, access and maintain those utility works
32-169	MU43	Acquisition of rights required for: Utility works, including the installation or diversion of underground utilities within a multi-utility corridor, and the rights and restrictive covenants to construct, protect, operate, access and maintain those utility works
32-170	MU39 and MUT15	Acquisition of rights required for: Utility works, including the installation or diversion of underground utilities within a multi-utility corridor, and the rights and restrictive covenants to construct, protect, operate, access and maintain those utility works
32-171	MU39 and MUT15	Acquisition of rights required for: Utility works, including the installation or diversion of underground utilities within a multi-utility corridor, and the rights and restrictive covenants to construct, protect, operate, access and maintain those utility works
32-172	MU39 and MUT15	Acquisition of rights required for: Utility works, including the installation or diversion of underground utilities within a multi-utility corridor, and the rights and restrictive covenants to construct, protect, operate, access and maintain those utility works
32-173	MU39 and MUT15	Acquisition of rights required for: Utility works, including the installation or diversion of underground utilities within a multi-utility corridor, and the rights and restrictive covenants to construct, protect, operate, access and maintain those utility works
32-174	MU39 and MUT15	Acquisition of rights required for: Utility works, including the installation or diversion of underground utilities within a multi-utility corridor, and the rights and restrictive covenants to construct, protect, operate, access and maintain those utility works
32-177	E22	Acquisition of rights required for: Provision for access for environmental mitigation works to create a site for protected species, and the rights for access to maintain those environmental works

Table 2: Acquisition of Rights and Temporary Possession of Land - by plot number

Land plans plot ref.	DCO Work No(s).	Purpose for which the land is required:
32-178	E22	Acquisition of rights required for: Provision for access for environmental mitigation works to create a site for protected species, and the rights for access to maintain those environmental works
32-179	MU39 and MUT15	Acquisition of rights required for: Utility works, including the installation or diversion of underground utilities within a multi-utility corridor, and the rights and restrictive covenants to construct, protect, operate, access and maintain those utility works
33-01	MUT24, OH6 and OH7	Acquisition of rights required for: Utility works, including the installation or diversion of underground utilities within a multi-utility corridor, and the rights and restrictive covenants to construct, protect, operate, access and maintain those utility works Provision for temporary access for overhead lines diversion works
33-02	CA9, MU60 and MUT23	Acquisition of rights required for: Provision for temporary access and traffic management for the temporary construction compound Utility works, including the installation or diversion of underground utilities within a multi-utility corridor, and the rights and restrictive covenants to construct, protect, operate, access and maintain those utility works
33-03	MUT24, OH6 and OH7	Acquisition of rights required for: Utility works, including the installation or diversion of underground utilities within a multi-utility corridor, and the rights and restrictive covenants to construct, protect, operate, access and maintain those utility works Provision for temporary access for overhead lines diversion works
33-05	G6, MU55, MUT13, MUT24, OH6, OH7 and OHT7	Acquisition of rights required for: Installation of a high-pressure gas pipeline, and the rights and restrictive covenants to construct, protect, operate, access and maintain the pipeline Utility works, including the installation or diversion of underground utilities within a multi-utility corridor, and the rights and restrictive covenants to construct, protect, operate, access and maintain those utility works Overhead lines diversion works, including the removal of existing overhead lines and pylons, construction of new overhead lines and pylons and works to existing overhead lines and pylons, and the rights and restrictive covenants to construct, protect, operate, access and maintain those overhead lines diversion works
33-08	CA9, MU60 and MUT23	Acquisition of rights required for: Provision for temporary access and traffic management for the temporary construction compound

Table 2: Acquisition of Rights and Temporary Possession of Land - by plot number

Land plans plot ref.	DCO Work No(s).	Purpose for which the land is required:
33-08 Cont'd		Utility works, including the installation or diversion of underground utilities within a multi-utility corridor, and the rights and restrictive covenants to construct, protect, operate, access and maintain those utility works
33-17	OH6, OH7 and OHT7	Acquisition of rights required for: Overhead lines diversion works, including the removal of existing overhead lines and pylons, construction of new overhead lines and pylons and works to existing overhead lines and pylons, and the rights and restrictive covenants to construct, protect, operate, access and maintain those overhead lines diversion works
33-24	MUT23	Acquisition of rights required for: Utility works, including the installation or diversion of underground utilities within a multi-utility corridor, and the rights and restrictive covenants to construct, protect, operate, access and maintain those utility works
33-30	CA9, MU55, MU57, MU58, OH6, OH7 and ULH7	Acquisition of rights required for: Temporary construction compound at surface for facilitating main works Utility works, including the installation or diversion of underground utilities within a multi-utility corridor, and the rights and restrictive covenants to construct, protect, operate, access and maintain those utility works Overhead lines diversion works, including the removal of existing overhead lines and pylons, construction of new overhead lines and pylons and works to existing overhead lines and pylons, and the rights and restrictive covenants to construct, protect, operate, access and maintain those overhead lines diversion works The establishment of a temporary utilities logistic hub for facilitating utility works
33-35	MU54, MU55, MU57, MUT20 and OH6	Acquisition of rights required for: Utility works, including the installation or diversion of underground utilities within a multi-utility corridor, and the rights and restrictive covenants to construct, protect, operate, access and maintain those utility works Overhead lines diversion works, including the removal of existing overhead lines and pylons, construction of new overhead lines and pylons and works to existing overhead lines and pylons, and the rights and restrictive covenants to construct, protect, operate, access and maintain those overhead lines diversion works
33-36	CA10, E34, G6, MU55, MU60, MUT13, MUT21 and MUT22	Acquisition of rights required for: Temporary construction compound at surface for facilitating main works Implementation of environmental mitigation works to create a site for protected species, and the rights and restrictive covenants to construct, protect, operate, access and maintain those environmental mitigation works Installation of a high-pressure gas pipeline, and the rights and restrictive covenants to construct, protect, operate, access and maintain the pipeline Utility works, including the installation or diversion of underground utilities within a multi-utility corridor, and the rights and restrictive covenants to construct, protect, operate, access and maintain those utility works

Table 2: Acquisition of Rights and Temporary Possession of Land - by plot number

Land plans plot ref.	DCO Work No(s).	Purpose for which the land is required:
33-47	MUT22	Acquisition of rights required for: Utility works, including the installation or diversion of underground utilities within a multi-utility corridor, and the rights and restrictive covenants to construct, protect, operate, access and maintain those utility works
33-48	MUT22	Acquisition of rights required for: Utility works, including the installation or diversion of underground utilities within a multi-utility corridor, and the rights and restrictive covenants to construct, protect, operate, access and maintain those utility works
33-49	MUT22	Acquisition of rights required for: Utility works, including the installation or diversion of underground utilities within a multi-utility corridor, and the rights and restrictive covenants to construct, protect, operate, access and maintain those utility works
33-53	MUT22	Acquisition of rights required for: Utility works, including the installation or diversion of underground utilities within a multi-utility corridor, and the rights and restrictive covenants to construct, protect, operate, access and maintain those utility works
33-54	MUT22	Acquisition of rights required for: Utility works, including the installation or diversion of underground utilities within a multi-utility corridor, and the rights and restrictive covenants to construct, protect, operate, access and maintain those utility works
33-55	MUT22	Acquisition of rights required for: Utility works, including the installation or diversion of underground utilities within a multi-utility corridor, and the rights and restrictive covenants to construct, protect, operate, access and maintain those utility works
33-56	MUT22	Acquisition of rights required for: Utility works, including the installation or diversion of underground utilities within a multi-utility corridor, and the rights and restrictive covenants to construct, protect, operate, access and maintain those utility works
33-61	MUT22	Acquisition of rights required for: Utility works, including the installation or diversion of underground utilities within a multi-utility corridor, and the rights and restrictive covenants to construct, protect, operate, access and maintain those utility works
33-66	MU59 and MUT13	Acquisition of rights required for: Utility works, including the installation or diversion of underground utilities within a multi-utility corridor, and the rights and restrictive covenants to construct, protect, operate, access and maintain those utility works

Table 2: Acquisition of Rights and Temporary Possession of Land - by plot number

Land plans plot ref.	DCO Work No(s).	Purpose for which the land is required:
33-67	MU59 and MU60	Acquisition of rights required for: Utility works, including the installation or diversion of underground utilities within a multi-utility corridor, and the rights and restrictive covenants to construct, protect, operate, access and maintain those utility works
33-68	MUT21	Acquisition of rights required for: Utility works, including the installation or diversion of underground utilities within a multi-utility corridor, and the rights and restrictive covenants to construct, protect, operate, access and maintain those utility works
33-69	MU59, MU60 and MUT21	Acquisition of rights required for: Utility works, including the installation or diversion of underground utilities within a multi-utility corridor, and the rights and restrictive covenants to construct, protect, operate, access and maintain those utility works
33-70	MUT21	Acquisition of rights required for: Utility works, including the installation or diversion of underground utilities within a multi-utility corridor, and the rights and restrictive covenants to construct, protect, operate, access and maintain those utility works
33-71	MU59, MU60 and MUT21	Acquisition of rights required for: Utility works, including the installation or diversion of underground utilities within a multi-utility corridor, and the rights and restrictive covenants to construct, protect, operate, access and maintain those utility works
33-77	MU59, MU60 and MUT21	Acquisition of rights required for: Utility works, including the installation or diversion of underground utilities within a multi-utility corridor, and the rights and restrictive covenants to construct, protect, operate, access and maintain those utility works
33-78	MU59, MU60 and MUT21	Acquisition of rights required for: Utility works, including the installation or diversion of underground utilities within a multi-utility corridor, and the rights and restrictive covenants to construct, protect, operate, access and maintain those utility works
33-79	MU59, MU60 and MUT21	Acquisition of rights required for: Utility works, including the installation or diversion of underground utilities within a multi-utility corridor, and the rights and restrictive covenants to construct, protect, operate, access and maintain those utility works
33-80	MU59, MU60 and MUT21	Acquisition of rights required for: Utility works, including the installation or diversion of underground utilities within a multi-utility corridor, and the rights and restrictive covenants to construct, protect, operate, access and maintain those utility works

Table 2: Acquisition of Rights and Temporary Possession of Land - by plot number

Land plans plot ref.	DCO Work No(s).	Purpose for which the land is required:
33-81	MU59, MU60 and MUT21	Acquisition of rights required for: Utility works, including the installation or diversion of underground utilities within a multi-utility corridor, and the rights and restrictive covenants to construct, protect, operate, access and maintain those utility works
33-82	MUT22	Acquisition of rights required for: Utility works, including the installation or diversion of underground utilities within a multi-utility corridor, and the rights and restrictive covenants to construct, protect, operate, access and maintain those utility works
33-83	MUT22	Acquisition of rights required for: Utility works, including the installation or diversion of underground utilities within a multi-utility corridor, and the rights and restrictive covenants to construct, protect, operate, access and maintain those utility works
33-84	MUT22	Acquisition of rights required for: Utility works, including the installation or diversion of underground utilities within a multi-utility corridor, and the rights and restrictive covenants to construct, protect, operate, access and maintain those utility works
33-86	G6 and MUT22	Acquisition of rights required for: Installation of a high-pressure gas pipeline, and the rights and restrictive covenants to construct, protect, operate, access and maintain the pipeline Utility works, including the installation or diversion of underground utilities within a multi-utility corridor, and the rights and restrictive covenants to construct, protect, operate, access and maintain those utility works
33-87	E33 and MUT22	Acquisition of rights required for: Implementation of environmental mitigation works to create a site for protected species, and the rights and restrictive covenants to construct, protect, operate, access and maintain those environmental mitigation works Utility works, including the installation or diversion of underground utilities within a multi-utility corridor, and the rights and restrictive covenants to construct, protect, operate, access and maintain those utility works
33-88	G6 and MUT22	Acquisition of rights required for: Installation of a high-pressure gas pipeline, and the rights and restrictive covenants to construct, protect, operate, access and maintain the pipeline Utility works, including the installation or diversion of underground utilities within a multi-utility corridor, and the rights and restrictive covenants to construct, protect, operate, access and maintain those utility works
33-89	G6 and MUT22	Acquisition of rights required for: Installation of a high-pressure gas pipeline, and the rights and restrictive covenants to construct, protect, operate, access and maintain the pipeline

Table 2: Acquisition of Rights and Temporary Possession of Land - by plot number

Land plans plot ref.	DCO Work No(s).	Purpose for which the land is required:
33-89 Cont'd		Utility works, including the installation or diversion of underground utilities within a multi-utility corridor, and the rights and restrictive covenants to construct, protect, operate, access and maintain those utility works
33-90	MU60 and MUT21	Acquisition of rights required for: Utility works, including the installation or diversion of underground utilities within a multi-utility corridor, and the rights and restrictive covenants to construct, protect, operate, access and maintain those utility works
33-91	MU60 and MUT21	Acquisition of rights required for: Utility works, including the installation or diversion of underground utilities within a multi-utility corridor, and the rights and restrictive covenants to construct, protect, operate, access and maintain those utility works
33-93	MUT22	Acquisition of rights required for: Utility works, including the installation or diversion of underground utilities within a multi-utility corridor, and the rights and restrictive covenants to construct, protect, operate, access and maintain those utility works
33-94	MUT22	Acquisition of rights required for: Utility works, including the installation or diversion of underground utilities within a multi-utility corridor, and the rights and restrictive covenants to construct, protect, operate, access and maintain those utility works
33-98	MUT13	Acquisition of rights required for: Utility works, including the installation or diversion of underground utilities within a multi-utility corridor, and the rights and restrictive covenants to construct, protect, operate, access and maintain those utility works
33-99	MU60 and MUT21	Acquisition of rights required for: Utility works, including the installation or diversion of underground utilities within a multi-utility corridor, and the rights and restrictive covenants to construct, protect, operate, access and maintain those utility works
33-100	MUT22	Acquisition of rights required for: Utility works, including the installation or diversion of underground utilities within a multi-utility corridor, and the rights and restrictive covenants to construct, protect, operate, access and maintain those utility works
33-101	MUT22	Acquisition of rights required for: Utility works, including the installation or diversion of underground utilities within a multi-utility corridor, and the rights and restrictive covenants to construct, protect, operate, access and maintain those utility works

Table 2: Acquisition of Rights and Temporary Possession of Land - by plot number

Land plans plot ref.	DCO Work No(s).	Purpose for which the land is required:
33-103	MU60 and MUT21	Acquisition of rights required for: Utility works, including the installation or diversion of underground utilities within a multi-utility corridor, and the rights and restrictive covenants to construct, protect, operate, access and maintain those utility works
33-104	MUT22	Acquisition of rights required for: Utility works, including the installation or diversion of underground utilities within a multi-utility corridor, and the rights and restrictive covenants to construct, protect, operate, access and maintain those utility works
33-105	MU60 and MUT21	Acquisition of rights required for: Utility works, including the installation or diversion of underground utilities within a multi-utility corridor, and the rights and restrictive covenants to construct, protect, operate, access and maintain those utility works
33-106	MUT22	Acquisition of rights required for: Utility works, including the installation or diversion of underground utilities within a multi-utility corridor, and the rights and restrictive covenants to construct, protect, operate, access and maintain those utility works
33-107	MU60 and MUT21	Acquisition of rights required for: Utility works, including the installation or diversion of underground utilities within a multi-utility corridor, and the rights and restrictive covenants to construct, protect, operate, access and maintain those utility works
33-108	MUT22	Acquisition of rights required for: Utility works, including the installation or diversion of underground utilities within a multi-utility corridor, and the rights and restrictive covenants to construct, protect, operate, access and maintain those utility works
33-109	MU52	Acquisition of rights required for: Utility works, including the installation or diversion of underground utilities within a multi-utility corridor, and the rights and restrictive covenants to construct, protect, operate, access and maintain those utility works
33-110	MU52, MU60, MUT21 and MUT22	Acquisition of rights required for: Utility works, including the installation or diversion of underground utilities within a multi-utility corridor, and the rights and restrictive covenants to construct, protect, operate, access and maintain those utility works
33-112	MU52, MU60, MUT21 and MUT22	Acquisition of rights required for: Utility works, including the installation or diversion of underground utilities within a multi-utility corridor, and the rights and restrictive covenants to construct, protect, operate, access and maintain those utility works

Table 2: Acquisition of Rights and Temporary Possession of Land - by plot number

Land plans plot ref.	DCO Work No(s).	Purpose for which the land is required:
33-113	MU52	Acquisition of rights required for: Utility works, including the installation or diversion of underground utilities within a multi-utility corridor, and the rights and restrictive covenants to construct, protect, operate, access and maintain those utility works
33-114	MU60 and MUT21	Acquisition of rights required for: Utility works, including the installation or diversion of underground utilities within a multi-utility corridor, and the rights and restrictive covenants to construct, protect, operate, access and maintain those utility works
33-115	MUT22	Acquisition of rights required for: Utility works, including the installation or diversion of underground utilities within a multi-utility corridor, and the rights and restrictive covenants to construct, protect, operate, access and maintain those utility works
33-116	MUT22	Acquisition of rights required for: Utility works, including the installation or diversion of underground utilities within a multi-utility corridor, and the rights and restrictive covenants to construct, protect, operate, access and maintain those utility works
33-117	MU52	Acquisition of rights required for: Utility works, including the installation or diversion of underground utilities within a multi-utility corridor, and the rights and restrictive covenants to construct, protect, operate, access and maintain those utility works
33-118	MUT22	Acquisition of rights required for: Utility works, including the installation or diversion of underground utilities within a multi-utility corridor, and the rights and restrictive covenants to construct, protect, operate, access and maintain those utility works
33-119	MU60 and MUT21	Acquisition of rights required for: Utility works, including the installation or diversion of underground utilities within a multi-utility corridor, and the rights and restrictive covenants to construct, protect, operate, access and maintain those utility works
33-120	MU52	Acquisition of rights required for: Utility works, including the installation or diversion of underground utilities within a multi-utility corridor, and the rights and restrictive covenants to construct, protect, operate, access and maintain those utility works
33-121	MU52	Acquisition of rights required for: Utility works, including the installation or diversion of underground utilities within a multi-utility corridor, and the rights and restrictive covenants to construct, protect, operate, access and maintain those utility works

Table 2: Acquisition of Rights and Temporary Possession of Land - by plot number

Land plans plot ref.	DCO Work No(s).	Purpose for which the land is required:
33-122	MU52	Acquisition of rights required for: Utility works, including the installation or diversion of underground utilities within a multi-utility corridor, and the rights and restrictive covenants to construct, protect, operate, access and maintain those utility works
33-123	MU52	Acquisition of rights required for: Utility works, including the installation or diversion of underground utilities within a multi-utility corridor, and the rights and restrictive covenants to construct, protect, operate, access and maintain those utility works
33-124	MU52	Acquisition of rights required for: Utility works, including the installation or diversion of underground utilities within a multi-utility corridor, and the rights and restrictive covenants to construct, protect, operate, access and maintain those utility works
33-125	MU52	Acquisition of rights required for: Utility works, including the installation or diversion of underground utilities within a multi-utility corridor, and the rights and restrictive covenants to construct, protect, operate, access and maintain those utility works
33-126	MU52	Acquisition of rights required for: Utility works, including the installation or diversion of underground utilities within a multi-utility corridor, and the rights and restrictive covenants to construct, protect, operate, access and maintain those utility works
33-127	MU52	Acquisition of rights required for: Utility works, including the installation or diversion of underground utilities within a multi-utility corridor, and the rights and restrictive covenants to construct, protect, operate, access and maintain those utility works
33-128	MU52	Acquisition of rights required for: Utility works, including the installation or diversion of underground utilities within a multi-utility corridor, and the rights and restrictive covenants to construct, protect, operate, access and maintain those utility works
33-129	MU60 and MUT21	Acquisition of rights required for: Utility works, including the installation or diversion of underground utilities within a multi-utility corridor, and the rights and restrictive covenants to construct, protect, operate, access and maintain those utility works
33-130	MU52	Acquisition of rights required for: Utility works, including the installation or diversion of underground utilities within a multi-utility corridor, and the rights and restrictive covenants to construct, protect, operate, access and maintain those utility works

Table 2: Acquisition of Rights and Temporary Possession of Land - by plot number

Land plans plot ref.	DCO Work No(s).	Purpose for which the land is required:
33-131	MU52	Acquisition of rights required for: Utility works, including the installation or diversion of underground utilities within a multi-utility corridor, and the rights and restrictive covenants to construct, protect, operate, access and maintain those utility works
33-132	MU52	Acquisition of rights required for: Utility works, including the installation or diversion of underground utilities within a multi-utility corridor, and the rights and restrictive covenants to construct, protect, operate, access and maintain those utility works
33-133	MU52	Acquisition of rights required for: Utility works, including the installation or diversion of underground utilities within a multi-utility corridor, and the rights and restrictive covenants to construct, protect, operate, access and maintain those utility works
33-134	MU60 and MUT21	Acquisition of rights required for: Utility works, including the installation or diversion of underground utilities within a multi-utility corridor, and the rights and restrictive covenants to construct, protect, operate, access and maintain those utility works
33-135	MU52	Acquisition of rights required for: Utility works, including the installation or diversion of underground utilities within a multi-utility corridor, and the rights and restrictive covenants to construct, protect, operate, access and maintain those utility works
33-136	MU52	Acquisition of rights required for: Utility works, including the installation or diversion of underground utilities within a multi-utility corridor, and the rights and restrictive covenants to construct, protect, operate, access and maintain those utility works
33-137	MU52	Acquisition of rights required for: Utility works, including the installation or diversion of underground utilities within a multi-utility corridor, and the rights and restrictive covenants to construct, protect, operate, access and maintain those utility works
33-138	MU52	Acquisition of rights required for: Utility works, including the installation or diversion of underground utilities within a multi-utility corridor, and the rights and restrictive covenants to construct, protect, operate, access and maintain those utility works
33-139	MU52	Acquisition of rights required for: Utility works, including the installation or diversion of underground utilities within a multi-utility corridor, and the rights and restrictive covenants to construct, protect, operate, access and maintain those utility works

Table 2: Acquisition of Rights and Temporary Possession of Land - by plot number

Land plans plot ref.	DCO Work No(s).	Purpose for which the land is required:
33-140	MU52	Acquisition of rights required for: Utility works, including the installation or diversion of underground utilities within a multi-utility corridor, and the rights and restrictive covenants to construct, protect, operate, access and maintain those utility works
33-141	MU52	Acquisition of rights required for: Utility works, including the installation or diversion of underground utilities within a multi-utility corridor, and the rights and restrictive covenants to construct, protect, operate, access and maintain those utility works
33-142	MU52	Acquisition of rights required for: Utility works, including the installation or diversion of underground utilities within a multi-utility corridor, and the rights and restrictive covenants to construct, protect, operate, access and maintain those utility works
33-143	MU52	Acquisition of rights required for: Utility works, including the installation or diversion of underground utilities within a multi-utility corridor, and the rights and restrictive covenants to construct, protect, operate, access and maintain those utility works
33-144	MU52	Acquisition of rights required for: Utility works, including the installation or diversion of underground utilities within a multi-utility corridor, and the rights and restrictive covenants to construct, protect, operate, access and maintain those utility works
33-145	MU52	Acquisition of rights required for: Utility works, including the installation or diversion of underground utilities within a multi-utility corridor, and the rights and restrictive covenants to construct, protect, operate, access and maintain those utility works
33-146	MU60 and MUT21	Acquisition of rights required for: Utility works, including the installation or diversion of underground utilities within a multi-utility corridor, and the rights and restrictive covenants to construct, protect, operate, access and maintain those utility works
33-147	MU52	Acquisition of rights required for: Utility works, including the installation or diversion of underground utilities within a multi-utility corridor, and the rights and restrictive covenants to construct, protect, operate, access and maintain those utility works
33-148	MU52	Acquisition of rights required for: Utility works, including the installation or diversion of underground utilities within a multi-utility corridor, and the rights and restrictive covenants to construct, protect, operate, access and maintain those utility works

Table 2: Acquisition of Rights and Temporary Possession of Land - by plot number

Land plans plot ref.	DCO Work No(s).	Purpose for which the land is required:
33-149	MU52	Acquisition of rights required for: Utility works, including the installation or diversion of underground utilities within a multi-utility corridor, and the rights and restrictive covenants to construct, protect, operate, access and maintain those utility works
33-150	MU52	Acquisition of rights required for: Utility works, including the installation or diversion of underground utilities within a multi-utility corridor, and the rights and restrictive covenants to construct, protect, operate, access and maintain those utility works
33-151	MU52	Acquisition of rights required for: Utility works, including the installation or diversion of underground utilities within a multi-utility corridor, and the rights and restrictive covenants to construct, protect, operate, access and maintain those utility works
33-152	MU60 and MUT21	Acquisition of rights required for: Utility works, including the installation or diversion of underground utilities within a multi-utility corridor, and the rights and restrictive covenants to construct, protect, operate, access and maintain those utility works
33-153	MU52	Acquisition of rights required for: Utility works, including the installation or diversion of underground utilities within a multi-utility corridor, and the rights and restrictive covenants to construct, protect, operate, access and maintain those utility works
33-154	MUT22	Acquisition of rights required for: Utility works, including the installation or diversion of underground utilities within a multi-utility corridor, and the rights and restrictive covenants to construct, protect, operate, access and maintain those utility works
33-155	MUT22	Acquisition of rights required for: Utility works, including the installation or diversion of underground utilities within a multi-utility corridor, and the rights and restrictive covenants to construct, protect, operate, access and maintain those utility works
33-156	MU52	Acquisition of rights required for: Utility works, including the installation or diversion of underground utilities within a multi-utility corridor, and the rights and restrictive covenants to construct, protect, operate, access and maintain those utility works
33-157	MU60 and MUT21	Acquisition of rights required for: Utility works, including the installation or diversion of underground utilities within a multi-utility corridor, and the rights and restrictive covenants to construct, protect, operate, access and maintain those utility works

Table 2: Acquisition of Rights and Temporary Possession of Land - by plot number

Land plans plot ref.	DCO Work No(s).	Purpose for which the land is required:
33-158	MU60 and MUT21	Acquisition of rights required for: Utility works, including the installation or diversion of underground utilities within a multi-utility corridor, and the rights and restrictive covenants to construct, protect, operate, access and maintain those utility works
33-159	MU60 and MUT21	Acquisition of rights required for: Utility works, including the installation or diversion of underground utilities within a multi-utility corridor, and the rights and restrictive covenants to construct, protect, operate, access and maintain those utility works
33-160	MU60 and MUT21	Acquisition of rights required for: Utility works, including the installation or diversion of underground utilities within a multi-utility corridor, and the rights and restrictive covenants to construct, protect, operate, access and maintain those utility works
33-161	MU52	Acquisition of rights required for: Utility works, including the installation or diversion of underground utilities within a multi-utility corridor, and the rights and restrictive covenants to construct, protect, operate, access and maintain those utility works
33-162	MU60 and MUT21	Acquisition of rights required for: Utility works, including the installation or diversion of underground utilities within a multi-utility corridor, and the rights and restrictive covenants to construct, protect, operate, access and maintain those utility works
33-163	MU52	Acquisition of rights required for: Utility works, including the installation or diversion of underground utilities within a multi-utility corridor, and the rights and restrictive covenants to construct, protect, operate, access and maintain those utility works
33-164	MU52	Acquisition of rights required for: Utility works, including the installation or diversion of underground utilities within a multi-utility corridor, and the rights and restrictive covenants to construct, protect, operate, access and maintain those utility works
33-165	MU60 and MUT21	Acquisition of rights required for: Utility works, including the installation or diversion of underground utilities within a multi-utility corridor, and the rights and restrictive covenants to construct, protect, operate, access and maintain those utility works
33-166	MU52	Acquisition of rights required for: Utility works, including the installation or diversion of underground utilities within a multi-utility corridor, and the rights and restrictive covenants to construct, protect, operate, access and maintain those utility works

Table 2: Acquisition of Rights and Temporary Possession of Land - by plot number

Land plans plot ref.	DCO Work No(s).	Purpose for which the land is required:
33-167	MU52	Acquisition of rights required for: Utility works, including the installation or diversion of underground utilities within a multi-utility corridor, and the rights and restrictive covenants to construct, protect, operate, access and maintain those utility works
33-168	MU60 and MUT21	Acquisition of rights required for: Utility works, including the installation or diversion of underground utilities within a multi-utility corridor, and the rights and restrictive covenants to construct, protect, operate, access and maintain those utility works
33-169	MU60 and MUT21	Acquisition of rights required for: Utility works, including the installation or diversion of underground utilities within a multi-utility corridor, and the rights and restrictive covenants to construct, protect, operate, access and maintain those utility works
33-170	MU60 and MUT21	Acquisition of rights required for: Utility works, including the installation or diversion of underground utilities within a multi-utility corridor, and the rights and restrictive covenants to construct, protect, operate, access and maintain those utility works
33-171	MU52	Acquisition of rights required for: Utility works, including the installation or diversion of underground utilities within a multi-utility corridor, and the rights and restrictive covenants to construct, protect, operate, access and maintain those utility works
33-172	MU60 and MUT21	Acquisition of rights required for: Utility works, including the installation or diversion of underground utilities within a multi-utility corridor, and the rights and restrictive covenants to construct, protect, operate, access and maintain those utility works
33-173	MUT22	Acquisition of rights required for: Utility works, including the installation or diversion of underground utilities within a multi-utility corridor, and the rights and restrictive covenants to construct, protect, operate, access and maintain those utility works
33-174	MU60 and MUT21	Acquisition of rights required for: Utility works, including the installation or diversion of underground utilities within a multi-utility corridor, and the rights and restrictive covenants to construct, protect, operate, access and maintain those utility works
33-175	G6	Acquisition of rights required for: Installation of a high-pressure gas pipeline, and the rights and restrictive covenants to construct, protect, operate, access and maintain the pipeline

Table 2: Acquisition of Rights and Temporary Possession of Land - by plot number

Land plans plot ref.	DCO Work No(s).	Purpose for which the land is required:
33-176	MU60 and MUT21	Acquisition of rights required for: Utility works, including the installation or diversion of underground utilities within a multi-utility corridor, and the rights and restrictive covenants to construct, protect, operate, access and maintain those utility works
33-177	MU60 and MUT21	Acquisition of rights required for: Utility works, including the installation or diversion of underground utilities within a multi-utility corridor, and the rights and restrictive covenants to construct, protect, operate, access and maintain those utility works
33-178	MUT22	Acquisition of rights required for: Utility works, including the installation or diversion of underground utilities within a multi-utility corridor, and the rights and restrictive covenants to construct, protect, operate, access and maintain those utility works
33-180	MU52	Acquisition of rights required for: Utility works, including the installation or diversion of underground utilities within a multi-utility corridor, and the rights and restrictive covenants to construct, protect, operate, access and maintain those utility works
33-181	MU60 and MUT21	Acquisition of rights required for: Utility works, including the installation or diversion of underground utilities within a multi-utility corridor, and the rights and restrictive covenants to construct, protect, operate, access and maintain those utility works
33-182	MU52 and MUT13	Acquisition of rights required for: Utility works, including the installation or diversion of underground utilities within a multi-utility corridor, and the rights and restrictive covenants to construct, protect, operate, access and maintain those utility works
33-183	MU60 and MUT21	Acquisition of rights required for: Utility works, including the installation or diversion of underground utilities within a multi-utility corridor, and the rights and restrictive covenants to construct, protect, operate, access and maintain those utility works
33-184	MUT22	Acquisition of rights required for: Utility works, including the installation or diversion of underground utilities within a multi-utility corridor, and the rights and restrictive covenants to construct, protect, operate, access and maintain those utility works
33-185	MU52	Acquisition of rights required for: Utility works, including the installation or diversion of underground utilities within a multi-utility corridor, and the rights and restrictive covenants to construct, protect, operate, access and maintain those utility works

Table 2: Acquisition of Rights and Temporary Possession of Land - by plot number

Land plans plot ref.	DCO Work No(s).	Purpose for which the land is required:
33-186	MU52	Acquisition of rights required for: Utility works, including the installation or diversion of underground utilities within a multi-utility corridor, and the rights and restrictive covenants to construct, protect, operate, access and maintain those utility works
33-187	MU60 and MUT21	Acquisition of rights required for: Utility works, including the installation or diversion of underground utilities within a multi-utility corridor, and the rights and restrictive covenants to construct, protect, operate, access and maintain those utility works
33-188	MUT22	Acquisition of rights required for: Utility works, including the installation or diversion of underground utilities within a multi-utility corridor, and the rights and restrictive covenants to construct, protect, operate, access and maintain those utility works
33-189	MU52 and MUT13	Acquisition of rights required for: Utility works, including the installation or diversion of underground utilities within a multi-utility corridor, and the rights and restrictive covenants to construct, protect, operate, access and maintain those utility works
33-190	MU60 and MUT21	Acquisition of rights required for: Utility works, including the installation or diversion of underground utilities within a multi-utility corridor, and the rights and restrictive covenants to construct, protect, operate, access and maintain those utility works
33-191	MU52 and MUT13	Acquisition of rights required for: Utility works, including the installation or diversion of underground utilities within a multi-utility corridor, and the rights and restrictive covenants to construct, protect, operate, access and maintain those utility works
33-192	MU60 and MUT21	Acquisition of rights required for: Utility works, including the installation or diversion of underground utilities within a multi-utility corridor, and the rights and restrictive covenants to construct, protect, operate, access and maintain those utility works
33-194	E32	Acquisition of rights required for: Implementation of environmental mitigation works to create a site for protected species, and the rights and restrictive covenants to construct, protect, operate, access and maintain those environmental mitigation works
33-195	MU60 and MUT21	Acquisition of rights required for: Utility works, including the installation or diversion of underground utilities within a multi-utility corridor, and the rights and restrictive covenants to construct, protect, operate, access and maintain those utility works

Table 2: Acquisition of Rights and Temporary Possession of Land - by plot number

Land plans plot ref.	DCO Work No(s).	Purpose for which the land is required:
33-196	MU60 and MUT21	Acquisition of rights required for: Utility works, including the installation or diversion of underground utilities within a multi-utility corridor, and the rights and restrictive covenants to construct, protect, operate, access and maintain those utility works
33-197	MU60 and MUT21	Acquisition of rights required for: Utility works, including the installation or diversion of underground utilities within a multi-utility corridor, and the rights and restrictive covenants to construct, protect, operate, access and maintain those utility works
33-199	MU60 and MUT21	Acquisition of rights required for: Utility works, including the installation or diversion of underground utilities within a multi-utility corridor, and the rights and restrictive covenants to construct, protect, operate, access and maintain those utility works
33-200	MU60 and MUT21	Acquisition of rights required for: Utility works, including the installation or diversion of underground utilities within a multi-utility corridor, and the rights and restrictive covenants to construct, protect, operate, access and maintain those utility works
33-201	7G	Acquisition of rights required for: Improvements to Woolings Close, and the rights and restrictive covenants to construct, protect, operate, access and maintain the improvements
33-202	MU60 and MUT21	Acquisition of rights required for: Utility works, including the installation or diversion of underground utilities within a multi-utility corridor, and the rights and restrictive covenants to construct, protect, operate, access and maintain those utility works
33-203	MU60 and MUT21	Acquisition of rights required for: Utility works, including the installation or diversion of underground utilities within a multi-utility corridor, and the rights and restrictive covenants to construct, protect, operate, access and maintain those utility works
33-205	MU60 and MUT21	Acquisition of rights required for: Utility works, including the installation or diversion of underground utilities within a multi-utility corridor, and the rights and restrictive covenants to construct, protect, operate, access and maintain those utility works
33-206	MU60 and MUT21	Acquisition of rights required for: Utility works, including the installation or diversion of underground utilities within a multi-utility corridor, and the rights and restrictive covenants to construct, protect, operate, access and maintain those utility works

Table 2: Acquisition of Rights and Temporary Possession of Land - by plot number

Land plans plot ref.	DCO Work No(s).	Purpose for which the land is required:
33-207	7G	Acquisition of rights required for: Improvements to Woolings Close, and the rights and restrictive covenants to construct, protect, operate, access and maintain the improvements
33-208	MU60 and MUT21	Acquisition of rights required for: Utility works, including the installation or diversion of underground utilities within a multi-utility corridor, and the rights and restrictive covenants to construct, protect, operate, access and maintain those utility works
33-209	MU60 and MUT21	Acquisition of rights required for: Utility works, including the installation or diversion of underground utilities within a multi-utility corridor, and the rights and restrictive covenants to construct, protect, operate, access and maintain those utility works
33-210	MU60 and MUT21	Acquisition of rights required for: Utility works, including the installation or diversion of underground utilities within a multi-utility corridor, and the rights and restrictive covenants to construct, protect, operate, access and maintain those utility works
33-211	MU60 and MUT21	Acquisition of rights required for: Utility works, including the installation or diversion of underground utilities within a multi-utility corridor, and the rights and restrictive covenants to construct, protect, operate, access and maintain those utility works
33-212	MU60 and MUT21	Acquisition of rights required for: Utility works, including the installation or diversion of underground utilities within a multi-utility corridor, and the rights and restrictive covenants to construct, protect, operate, access and maintain those utility works
33-215	MU60 and MUT21	Acquisition of rights required for: Utility works, including the installation or diversion of underground utilities within a multi-utility corridor, and the rights and restrictive covenants to construct, protect, operate, access and maintain those utility works
33-217	MU60 and MUT21	Acquisition of rights required for: Utility works, including the installation or diversion of underground utilities within a multi-utility corridor, and the rights and restrictive covenants to construct, protect, operate, access and maintain those utility works
33-219	MU60 and MUT21	Acquisition of rights required for: Utility works, including the installation or diversion of underground utilities within a multi-utility corridor, and the rights and restrictive covenants to construct, protect, operate, access and maintain those utility works

Table 2: Acquisition of Rights and Temporary Possession of Land - by plot number

Land plans plot ref.	DCO Work No(s).	Purpose for which the land is required:
33-220	MU60 and MUT21	Acquisition of rights required for: Utility works, including the installation or diversion of underground utilities within a multi-utility corridor, and the rights and restrictive covenants to construct, protect, operate, access and maintain those utility works
33-221	MUT22	Acquisition of rights required for: Utility works, including the installation or diversion of underground utilities within a multi-utility corridor, and the rights and restrictive covenants to construct, protect, operate, access and maintain those utility works
33-222	MU60 and MUT21	Acquisition of rights required for: Utility works, including the installation or diversion of underground utilities within a multi-utility corridor, and the rights and restrictive covenants to construct, protect, operate, access and maintain those utility works
33-225	MU60 and MUT21	Acquisition of rights required for: Utility works, including the installation or diversion of underground utilities within a multi-utility corridor, and the rights and restrictive covenants to construct, protect, operate, access and maintain those utility works
33-227	MU60 and MUT21	Acquisition of rights required for: Utility works, including the installation or diversion of underground utilities within a multi-utility corridor, and the rights and restrictive covenants to construct, protect, operate, access and maintain those utility works
33-228	MU60 and MUT21	Acquisition of rights required for: Utility works, including the installation or diversion of underground utilities within a multi-utility corridor, and the rights and restrictive covenants to construct, protect, operate, access and maintain those utility works
33-229	E32	Acquisition of rights required for: Implementation of environmental mitigation works to create a site for protected species, and the rights and restrictive covenants to construct, protect, operate, access and maintain those environmental mitigation works
33-230	MU60 and MUT21	Acquisition of rights required for: Utility works, including the installation or diversion of underground utilities within a multi-utility corridor, and the rights and restrictive covenants to construct, protect, operate, access and maintain those utility works
33-231	MU60 and MUT21	Acquisition of rights required for: Utility works, including the installation or diversion of underground utilities within a multi-utility corridor, and the rights and restrictive covenants to construct, protect, operate, access and maintain those utility works

Table 2: Acquisition of Rights and Temporary Possession of Land - by plot number

Land plans plot ref.	DCO Work No(s).	Purpose for which the land is required:
33-232	MU60 and MUT21	Acquisition of rights required for: Utility works, including the installation or diversion of underground utilities within a multi-utility corridor, and the rights and restrictive covenants to construct, protect, operate, access and maintain those utility works
33-233	MU60 and MUT21	Acquisition of rights required for: Utility works, including the installation or diversion of underground utilities within a multi-utility corridor, and the rights and restrictive covenants to construct, protect, operate, access and maintain those utility works
33-236	MU60 and MUT21	Acquisition of rights required for: Utility works, including the installation or diversion of underground utilities within a multi-utility corridor, and the rights and restrictive covenants to construct, protect, operate, access and maintain those utility works
33-238	MU60 and MUT21	Acquisition of rights required for: Utility works, including the installation or diversion of underground utilities within a multi-utility corridor, and the rights and restrictive covenants to construct, protect, operate, access and maintain those utility works
33-239	MU60 and MUT21	Acquisition of rights required for: Utility works, including the installation or diversion of underground utilities within a multi-utility corridor, and the rights and restrictive covenants to construct, protect, operate, access and maintain those utility works
33-240	MU60 and MUT21	Acquisition of rights required for: Utility works, including the installation or diversion of underground utilities within a multi-utility corridor, and the rights and restrictive covenants to construct, protect, operate, access and maintain those utility works
33-241	MU60 and MUT21	Acquisition of rights required for: Utility works, including the installation or diversion of underground utilities within a multi-utility corridor, and the rights and restrictive covenants to construct, protect, operate, access and maintain those utility works
33-243	MU60 and MUT21	Acquisition of rights required for: Utility works, including the installation or diversion of underground utilities within a multi-utility corridor, and the rights and restrictive covenants to construct, protect, operate, access and maintain those utility works
33-244	MU60 and MUT21	Acquisition of rights required for: Utility works, including the installation or diversion of underground utilities within a multi-utility corridor, and the rights and restrictive covenants to construct, protect, operate, access and maintain those utility works

Table 2: Acquisition of Rights and Temporary Possession of Land - by plot number

Land plans plot ref.	DCO Work No(s).	Purpose for which the land is required:
33-245	MU60 and MUT21	Acquisition of rights required for: Utility works, including the installation or diversion of underground utilities within a multi-utility corridor, and the rights and restrictive covenants to construct, protect, operate, access and maintain those utility works
33-246	MU60 and MUT21	Acquisition of rights required for: Utility works, including the installation or diversion of underground utilities within a multi-utility corridor, and the rights and restrictive covenants to construct, protect, operate, access and maintain those utility works
33-247	MU60 and MUT21	Acquisition of rights required for: Utility works, including the installation or diversion of underground utilities within a multi-utility corridor, and the rights and restrictive covenants to construct, protect, operate, access and maintain those utility works
33-248	G6	Acquisition of rights required for: Installation of a high-pressure gas pipeline, and the rights and restrictive covenants to construct, protect, operate, access and maintain the pipeline
33-250	G6	Acquisition of rights required for: Installation of a high-pressure gas pipeline, and the rights and restrictive covenants to construct, protect, operate, access and maintain the pipeline
33-251	MU60 and MUT21	Acquisition of rights required for: Utility works, including the installation or diversion of underground utilities within a multi-utility corridor, and the rights and restrictive covenants to construct, protect, operate, access and maintain those utility works
33-252	MU60 and MUT21	Acquisition of rights required for: Utility works, including the installation or diversion of underground utilities within a multi-utility corridor, and the rights and restrictive covenants to construct, protect, operate, access and maintain those utility works
33-253	G6, MU60 and MUT21	Acquisition of rights required for: Installation of a high-pressure gas pipeline, and the rights and restrictive covenants to construct, protect, operate, access and maintain the pipeline Utility works, including the installation or diversion of underground utilities within a multi-utility corridor, and the rights and restrictive covenants to construct, protect, operate, access and maintain those utility works
33-256	MU60 and MUT21	Acquisition of rights required for: Utility works, including the installation or diversion of underground utilities within a multi-utility corridor, and the rights and restrictive covenants to construct, protect, operate, access and maintain those utility works

Table 2: Acquisition of Rights and Temporary Possession of Land - by plot number

Land plans plot ref.	DCO Work No(s).	Purpose for which the land is required:
33-258	MU60 and MUT21	Acquisition of rights required for: Utility works, including the installation or diversion of underground utilities within a multi-utility corridor, and the rights and restrictive covenants to construct, protect, operate, access and maintain those utility works
33-260	MU60 and MUT21	Acquisition of rights required for: Utility works, including the installation or diversion of underground utilities within a multi-utility corridor, and the rights and restrictive covenants to construct, protect, operate, access and maintain those utility works
33-261	MU60 and MUT21	Acquisition of rights required for: Utility works, including the installation or diversion of underground utilities within a multi-utility corridor, and the rights and restrictive covenants to construct, protect, operate, access and maintain those utility works
33-262	G6, MU60 and MUT21	Acquisition of rights required for: Installation of a high-pressure gas pipeline, and the rights and restrictive covenants to construct, protect, operate, access and maintain the pipeline Utility works, including the installation or diversion of underground utilities within a multi-utility corridor, and the rights and restrictive covenants to construct, protect, operate, access and maintain those utility works
33-264	G6, MU60 and MUT21	Acquisition of rights required for: Installation of a high-pressure gas pipeline, and the rights and restrictive covenants to construct, protect, operate, access and maintain the pipeline Utility works, including the installation or diversion of underground utilities within a multi-utility corridor, and the rights and restrictive covenants to construct, protect, operate, access and maintain those utility works
33-266	G6	Acquisition of rights required for: Installation of a high-pressure gas pipeline, and the rights and restrictive covenants to construct, protect, operate, access and maintain the pipeline
33-267	MU60 and MUT21	Acquisition of rights required for: Utility works, including the installation or diversion of underground utilities within a multi-utility corridor, and the rights and restrictive covenants to construct, protect, operate, access and maintain those utility works
33-269	MU60 and MUT21	Acquisition of rights required for: Utility works, including the installation or diversion of underground utilities within a multi-utility corridor, and the rights and restrictive covenants to construct, protect, operate, access and maintain those utility works
33-270	G6	Acquisition of rights required for: Installation of a high-pressure gas pipeline, and the rights and restrictive covenants to construct, protect, operate, access and maintain the pipeline

Table 2: Acquisition of Rights and Temporary Possession of Land - by plot number

Land plans plot ref.	DCO Work No(s).	Purpose for which the land is required:
33-271	MU60 and MUT21	Acquisition of rights required for: Utility works, including the installation or diversion of underground utilities within a multi-utility corridor, and the rights and restrictive covenants to construct, protect, operate, access and maintain those utility works
33-272	MU60 and MUT21	Acquisition of rights required for: Utility works, including the installation or diversion of underground utilities within a multi-utility corridor, and the rights and restrictive covenants to construct, protect, operate, access and maintain those utility works
33-273	G6	Acquisition of rights required for: Installation of a high-pressure gas pipeline, and the rights and restrictive covenants to construct, protect, operate, access and maintain the pipeline
33-274	MU60 and MUT21	Acquisition of rights required for: Utility works, including the installation or diversion of underground utilities within a multi-utility corridor, and the rights and restrictive covenants to construct, protect, operate, access and maintain those utility works
33-275	MU60 and MUT21	Acquisition of rights required for: Utility works, including the installation or diversion of underground utilities within a multi-utility corridor, and the rights and restrictive covenants to construct, protect, operate, access and maintain those utility works
33-277	G6	Acquisition of rights required for: Installation of a high-pressure gas pipeline, and the rights and restrictive covenants to construct, protect, operate, access and maintain the pipeline
33-278	G6 and MU46	Acquisition of rights required for: Installation of a high-pressure gas pipeline, and the rights and restrictive covenants to construct, protect, operate, access and maintain the pipeline Utility works, including the installation or diversion of underground utilities within a multi-utility corridor, and the rights and restrictive covenants to construct, protect, operate, access and maintain those utility works
33-279	MU60 and MUT21	Acquisition of rights required for: Utility works, including the installation or diversion of underground utilities within a multi-utility corridor, and the rights and restrictive covenants to construct, protect, operate, access and maintain those utility works
33-283	MU60 and MUT21	Acquisition of rights required for: Utility works, including the installation or diversion of underground utilities within a multi-utility corridor, and the rights and restrictive covenants to construct, protect, operate, access and maintain those utility works

Table 2: Acquisition of Rights and Temporary Possession of Land - by plot number

Land plans plot ref.	DCO Work No(s).	Purpose for which the land is required:
33-284	MU60 and MUT21	Acquisition of rights required for: Utility works, including the installation or diversion of underground utilities within a multi-utility corridor, and the rights and restrictive covenants to construct, protect, operate, access and maintain those utility works
33-286	MU60 and MUT21	Acquisition of rights required for: Utility works, including the installation or diversion of underground utilities within a multi-utility corridor, and the rights and restrictive covenants to construct, protect, operate, access and maintain those utility works
33-287	MU60 and MUT21	Acquisition of rights required for: Utility works, including the installation or diversion of underground utilities within a multi-utility corridor, and the rights and restrictive covenants to construct, protect, operate, access and maintain those utility works
33-290	MU46	Acquisition of rights required for: Utility works, including the installation or diversion of underground utilities within a multi-utility corridor, and the rights and restrictive covenants to construct, protect, operate, access and maintain those utility works
34-01	CA13, E38, MUT24, OH6 and OH7	Acquisition of rights required for: Provision for temporary access and traffic management for the temporary construction compound Provision for access for environmental mitigation works to create a site for protected species, and the rights for access to maintain those environmental works Utility works, including the installation or diversion of underground utilities within a multi-utility corridor, and the rights and restrictive covenants to construct, protect, operate, access and maintain those utility works Provision for temporary access for overhead lines diversion works
34-02	MUT24	Acquisition of rights required for: Utility works, including the installation or diversion of underground utilities within a multi-utility corridor, and the rights and restrictive covenants to construct, protect, operate, access and maintain those utility works
34-03	CA13, E38, MUT24, OH6 and OH7	Acquisition of rights required for: Provision for temporary access and traffic management for the temporary construction compound Provision for access for environmental mitigation works to create a site for protected species, and the rights for access to maintain those environmental works Utility works, including the installation or diversion of underground utilities within a multi-utility corridor, and the rights and restrictive covenants to construct, protect, operate, access and maintain those utility works Provision for temporary access for overhead lines diversion works

Table 2: Acquisition of Rights and Temporary Possession of Land - by plot number

Land plans plot ref.	DCO Work No(s).	Purpose for which the land is required:
34-05	CA13, E38, MUT24, OH6 and OH7	<p>Acquisition of rights required for:</p> <p>Provision for temporary access and traffic management for the temporary construction compound</p> <p>Provision for access for environmental mitigation works to create a site for protected species, and the rights for access to maintain those environmental works</p> <p>Utility works, including the installation or diversion of underground utilities within a multi-utility corridor, and the rights and restrictive covenants to construct, protect, operate, access and maintain those utility works</p> <p>Provision for temporary access for overhead lines diversion works</p>
34-06	MUT24, OH6 and OH7	<p>Acquisition of rights required for:</p> <p>Utility works, including the installation or diversion of underground utilities within a multi-utility corridor, and the rights and restrictive covenants to construct, protect, operate, access and maintain those utility works</p> <p>Provision for temporary access for overhead lines diversion works</p>
34-13	MUT24, OH6 and OH7	<p>Acquisition of rights required for:</p> <p>Utility works, including the installation or diversion of underground utilities within a multi-utility corridor, and the rights and restrictive covenants to construct, protect, operate, access and maintain those utility works</p> <p>Provision for temporary access for overhead lines diversion works</p>
34-15	MUT24, OH6 and OH7	<p>Acquisition of rights required for:</p> <p>Utility works, including the installation or diversion of underground utilities within a multi-utility corridor, and the rights and restrictive covenants to construct, protect, operate, access and maintain those utility works</p> <p>Provision for temporary access for overhead lines diversion works</p>
34-17	MUT24, OH6 and OH7	<p>Acquisition of rights required for:</p> <p>Utility works, including the installation or diversion of underground utilities within a multi-utility corridor, and the rights and restrictive covenants to construct, protect, operate, access and maintain those utility works</p> <p>Provision for temporary access for overhead lines diversion works</p>
34-19	MUT24, OH6 and OH7	<p>Acquisition of rights required for:</p> <p>Utility works, including the installation or diversion of underground utilities within a multi-utility corridor, and the rights and restrictive covenants to construct, protect, operate, access and maintain those utility works</p> <p>Provision for temporary access for overhead lines diversion works</p>

Table 2: Acquisition of Rights and Temporary Possession of Land - by plot number

Land plans plot ref.	DCO Work No(s).	Purpose for which the land is required:
34-23	MUT24, OH6 and OH7	<p>Acquisition of rights required for:</p> <p>Utility works, including the installation or diversion of underground utilities within a multi-utility corridor, and the rights and restrictive covenants to construct, protect, operate, access and maintain those utility works</p> <p>Provision for temporary access for overhead lines diversion works</p>
34-24	MUT24	<p>Acquisition of rights required for:</p> <p>Utility works, including the installation or diversion of underground utilities within a multi-utility corridor, and the rights and restrictive covenants to construct, protect, operate, access and maintain those utility works</p>
34-25	MUT24, OH6 and OH7	<p>Acquisition of rights required for:</p> <p>Utility works, including the installation or diversion of underground utilities within a multi-utility corridor, and the rights and restrictive covenants to construct, protect, operate, access and maintain those utility works</p> <p>Provision for temporary access for overhead lines diversion works</p>
34-26	MUT24, OH6 and OH7	<p>Acquisition of rights required for:</p> <p>Utility works, including the installation or diversion of underground utilities within a multi-utility corridor, and the rights and restrictive covenants to construct, protect, operate, access and maintain those utility works</p> <p>Provision for temporary access for overhead lines diversion works</p>
34-30	G6	<p>Acquisition of rights required for:</p> <p>Installation of a high-pressure gas pipeline, and the rights and restrictive covenants to construct, protect, operate, access and maintain the pipeline</p>
34-31	G6	<p>Acquisition of rights required for:</p> <p>Installation of a high-pressure gas pipeline, and the rights and restrictive covenants to construct, protect, operate, access and maintain the pipeline</p>
34-33	MUT23	<p>Acquisition of rights required for:</p> <p>Utility works, including the installation or diversion of underground utilities within a multi-utility corridor, and the rights and restrictive covenants to construct, protect, operate, access and maintain those utility works</p>
34-38	MUT23	<p>Acquisition of rights required for:</p> <p>Utility works, including the installation or diversion of underground utilities within a multi-utility corridor, and the rights and restrictive covenants to construct, protect, operate, access and maintain those utility works</p>

Table 2: Acquisition of Rights and Temporary Possession of Land - by plot number

Land plans plot ref.	DCO Work No(s).	Purpose for which the land is required:
34-39	MUT23	Acquisition of rights required for: Utility works, including the installation or diversion of underground utilities within a multi-utility corridor, and the rights and restrictive covenants to construct, protect, operate, access and maintain those utility works
34-40	MUT23	Acquisition of rights required for: Utility works, including the installation or diversion of underground utilities within a multi-utility corridor, and the rights and restrictive covenants to construct, protect, operate, access and maintain those utility works
34-41	MUT24, OH6 and OH7	Acquisition of rights required for: Utility works, including the installation or diversion of underground utilities within a multi-utility corridor, and the rights and restrictive covenants to construct, protect, operate, access and maintain those utility works Provision for temporary access for overhead lines diversion works
34-42	MUT24	Acquisition of rights required for: Utility works, including the installation or diversion of underground utilities within a multi-utility corridor, and the rights and restrictive covenants to construct, protect, operate, access and maintain those utility works
34-43	MUT24, OH6 and OH7	Acquisition of rights required for: Utility works, including the installation or diversion of underground utilities within a multi-utility corridor, and the rights and restrictive covenants to construct, protect, operate, access and maintain those utility works Provision for temporary access for overhead lines diversion works
34-44	CA9, MU60 and MUT23	Acquisition of rights required for: Provision for temporary access and traffic management for the temporary construction compound Utility works, including the installation or diversion of underground utilities within a multi-utility corridor, and the rights and restrictive covenants to construct, protect, operate, access and maintain those utility works
34-45	G6	Acquisition of rights required for: Installation of a high-pressure gas pipeline, and the rights and restrictive covenants to construct, protect, operate, access and maintain the pipeline
35-01	MUT24	Acquisition of rights required for: Utility works, including the installation or diversion of underground utilities within a multi-utility corridor, and the rights and restrictive covenants to construct, protect, operate, access and maintain those utility works

Table 2: Acquisition of Rights and Temporary Possession of Land - by plot number

Land plans plot ref.	DCO Work No(s).	Purpose for which the land is required:
35-02	OH7	Acquisition of rights required for: Overhead lines diversion works, including the removal of existing overhead lines and pylons, construction of new overhead lines and pylons and works to existing overhead lines and pylons, and the rights and restrictive covenants to construct, protect, operate, access and maintain those overhead lines diversion works
35-03	MUT24	Acquisition of rights required for: Utility works, including the installation or diversion of underground utilities within a multi-utility corridor, and the rights and restrictive covenants to construct, protect, operate, access and maintain those utility works
35-05	E36	Acquisition of rights required for: Implementation of environmental mitigation works to create a site for protected species, including the construction of a new bat barn structure and new ecological ponds, and the rights and restrictive covenants to construct, protect, operate, access and maintain those environmental mitigation works
35-06	E36	Acquisition of rights required for: Implementation of environmental mitigation works to create a site for protected species, including the construction of a new bat barn structure and new ecological ponds, and the rights and restrictive covenants to construct, protect, operate, access and maintain those environmental mitigation works
35-07	MUT24	Acquisition of rights required for: Utility works, including the installation or diversion of underground utilities within a multi-utility corridor, and the rights and restrictive covenants to construct, protect, operate, access and maintain those utility works
35-08	E36	Acquisition of rights required for: Implementation of environmental mitigation works to create a site for protected species, including the construction of a new bat barn structure and new ecological ponds, and the rights and restrictive covenants to construct, protect, operate, access and maintain those environmental mitigation works
35-09	E36 and OH7	Acquisition of rights required for: Implementation of environmental mitigation works to create a site for protected species, including the construction of a new bat barn structure and new ecological ponds, and the rights and restrictive covenants to construct, protect, operate, access and maintain those environmental mitigation works Overhead lines diversion works, including the removal of existing overhead lines and pylons, construction of new overhead lines and pylons and works to existing overhead lines and pylons, and the rights and restrictive covenants to construct, protect, operate, access and maintain those overhead lines diversion works
35-10	E36	Acquisition of rights required for: Implementation of environmental mitigation works to create a site for protected species, including the construction of a new bat barn structure and new ecological ponds, and the rights and restrictive covenants to construct, protect, operate, access and maintain those environmental mitigation works

Table 2: Acquisition of Rights and Temporary Possession of Land - by plot number

Land plans plot ref.	DCO Work No(s).	Purpose for which the land is required:
35-11	E36 and OH7	<p>Acquisition of rights required for:</p> <p>Implementation of environmental mitigation works to create a site for protected species, including the construction of a new bat barn structure and new ecological ponds, and the rights and restrictive covenants to construct, protect, operate, access and maintain those environmental mitigation works</p> <p>Overhead lines diversion works, including the removal of existing overhead lines and pylons, construction of new overhead lines and pylons and works to existing overhead lines and pylons, and the rights and restrictive covenants to construct, protect, operate, access and maintain those overhead lines diversion works</p>
35-13	E36, FCA3 and OH7	<p>Acquisition of rights required for:</p> <p>Implementation of environmental mitigation works to create a site for protected species, including the construction of a new bat barn structure and new ecological ponds, and the rights and restrictive covenants to construct, protect, operate, access and maintain those environmental mitigation works</p> <p>Construction of a new flood compensation area, including rights and restrictive covenants to construct, protect, operate, access and maintain the flood compensation area</p> <p>Overhead lines diversion works, including the removal of existing overhead lines and pylons, construction of new overhead lines and pylons and works to existing overhead lines and pylons, and the rights and restrictive covenants to construct, protect, operate, access and maintain those overhead lines diversion works</p>
35-19	E36	<p>Acquisition of rights required for:</p> <p>Implementation of environmental mitigation works to create a site for protected species, including the construction of a new bat barn structure and new ecological ponds, and the rights and restrictive covenants to construct, protect, operate, access and maintain those environmental mitigation works</p>
35-20	E36	<p>Acquisition of rights required for:</p> <p>Implementation of environmental mitigation works to create a site for protected species, including the construction of a new bat barn structure and new ecological ponds, and the rights and restrictive covenants to construct, protect, operate, access and maintain those environmental mitigation works</p>
35-21	E36	<p>Acquisition of rights required for:</p> <p>Implementation of environmental mitigation works to create a site for protected species, including the construction of a new bat barn structure and new ecological ponds, and the rights and restrictive covenants to construct, protect, operate, access and maintain those environmental mitigation works</p>
35-32	CA11, MUT13, MUT22 and MUT25	<p>Acquisition of rights required for:</p> <p>Temporary construction compound at surface for facilitating main works</p> <p>Utility works, including the installation or diversion of underground utilities within a multi-utility corridor, and the rights and restrictive covenants to construct, protect, operate, access and maintain those utility works</p>
35-33	MUT22 and MUT25	<p>Acquisition of rights required for:</p> <p>Utility works, including the installation or diversion of underground utilities within a multi-utility corridor, and the rights and restrictive covenants to construct, protect, operate, access and maintain those utility works</p>

Table 2: Acquisition of Rights and Temporary Possession of Land - by plot number

Land plans plot ref.	DCO Work No(s).	Purpose for which the land is required:
35-34	MUT25	Acquisition of rights required for: Utility works, including the installation or diversion of underground utilities within a multi-utility corridor, and the rights and restrictive covenants to construct, protect, operate, access and maintain those utility works
35-35	MUT25	Acquisition of rights required for: Utility works, including the installation or diversion of underground utilities within a multi-utility corridor, and the rights and restrictive covenants to construct, protect, operate, access and maintain those utility works
35-36	MUT22	Acquisition of rights required for: Utility works, including the installation or diversion of underground utilities within a multi-utility corridor, and the rights and restrictive covenants to construct, protect, operate, access and maintain those utility works
35-37	MUT22	Acquisition of rights required for: Utility works, including the installation or diversion of underground utilities within a multi-utility corridor, and the rights and restrictive covenants to construct, protect, operate, access and maintain those utility works
35-38	MUT22	Acquisition of rights required for: Utility works, including the installation or diversion of underground utilities within a multi-utility corridor, and the rights and restrictive covenants to construct, protect, operate, access and maintain those utility works
35-42	MUT22	Acquisition of rights required for: Utility works, including the installation or diversion of underground utilities within a multi-utility corridor, and the rights and restrictive covenants to construct, protect, operate, access and maintain those utility works
36-01	E38	Acquisition of rights required for: Implementation of environmental mitigation works to create a site for protected species, and the rights and restrictive covenants to construct, protect, operate, access and maintain those environmental mitigation works
36-02	CA13, E38 and MUT24	Acquisition of rights required for: Provision for temporary access and traffic management for the temporary construction compound Provision for access for environmental mitigation works to create a site for protected species, and the rights for access to maintain those environmental works Utility works, including the installation or diversion of underground utilities within a multi-utility corridor, and the rights and restrictive covenants to construct, protect, operate, access and maintain those utility works

Table 2: Acquisition of Rights and Temporary Possession of Land - by plot number

Land plans plot ref.	DCO Work No(s).	Purpose for which the land is required:
36-03	E38	Acquisition of rights required for: Provision for access for environmental mitigation works to create a site for protected species, and the rights for access to maintain those environmental works
36-05	CA13 and E38	Acquisition of rights required for: Provision for temporary access and traffic management for the temporary construction compound Provision for access for environmental mitigation works to create a site for protected species, and the rights for access to maintain those environmental works
36-06	MUT24	Acquisition of rights required for: Utility works, including the installation or diversion of underground utilities within a multi-utility corridor, and the rights and restrictive covenants to construct, protect, operate, access and maintain those utility works
37-05	E37 and E39	Acquisition of rights required for: Implementation of environmental mitigation works to create a site for protected species, and the rights and restrictive covenants to construct, protect, operate, access and maintain those environmental mitigation works
37-06	E37 and E39	Acquisition of rights required for: Provision for access for environmental mitigation works to create a site for protected species, and the rights for access to maintain those environmental works
37-07	E37 and E39	Acquisition of rights required for: Provision for access for environmental mitigation works to create a site for protected species, and the rights for access to maintain those environmental works
38-01	8M, CA13, MU64, MU65, MUT26 and MUT27	Acquisition of rights required for: Construction of a new public right of way between the new bridge to carry the realigned footpath FP136 and the new bridge to carry the realigned North Road Temporary construction compound at surface for facilitating main works Utility works, including the installation or diversion of underground utilities within a multi-utility corridor, and the rights and restrictive covenants to construct, protect, operate, access and maintain those utility works
38-03	MU64 and MUT27	Acquisition of rights required for: Utility works, including the installation or diversion of underground utilities within a multi-utility corridor, and the rights and restrictive covenants to construct, protect, operate, access and maintain those utility works

Table 2: Acquisition of Rights and Temporary Possession of Land - by plot number

Land plans plot ref.	DCO Work No(s).	Purpose for which the land is required:
38-13	MU65	Acquisition of rights required for: Utility works, including the installation or diversion of underground utilities within a multi-utility corridor, and the rights and restrictive covenants to construct, protect, operate, access and maintain those utility works
38-14	CA13 and E40	Acquisition of rights required for: Provision for temporary access and traffic management for the temporary construction compound Implementation of environmental mitigation works to create a site for protected species, and the rights and restrictive covenants to construct, protect, operate, access and maintain those environmental mitigation works
38-15	MU64	Acquisition of rights required for: Utility works, including the installation or diversion of underground utilities within a multi-utility corridor, and the rights and restrictive covenants to construct, protect, operate, access and maintain those utility works
38-20	MU63	Acquisition of rights required for: Utility works, including the installation or diversion of underground utilities within a multi-utility corridor, and the rights and restrictive covenants to construct, protect, operate, access and maintain those utility works
38-22	8M, G8, MU63 and OH7	Acquisition of rights required for: Construction of a new public right of way between the public right of way along the Mardyke channel and the new bridge to carry the realigned footpath FP136 Diversion of existing gas pipeline, and the rights and restrictive covenants to construct, protect, operate, access and maintain the pipeline Utility works, including the installation or diversion of underground utilities within a multi-utility corridor, and the rights and restrictive covenants to construct, protect, operate, access and maintain those utility works Overhead lines diversion works, including the removal of existing overhead lines and pylons, construction of new overhead lines and pylons and works to existing overhead lines and pylons, and the rights and restrictive covenants to construct, protect, operate, access and maintain those overhead lines diversion works
38-24	CA13 and E40	Acquisition of rights required for: Provision for temporary access and traffic management for the temporary construction compound Implementation of environmental mitigation works to create a site for protected species, and the rights and restrictive covenants to construct, protect, operate, access and maintain those environmental mitigation works
38-25	8M and OH7	Acquisition of rights required for: Construction of a new public right of way between the public right of way along the Mardyke channel and the new bridge to carry the realigned footpath FP136

Table 2: Acquisition of Rights and Temporary Possession of Land - by plot number

Land plans plot ref.	DCO Work No(s).	Purpose for which the land is required:
38-25 Cont'd		Overhead lines diversion works, including the removal of existing overhead lines and pylons, construction of new overhead lines and pylons and works to existing overhead lines and pylons, and the rights and restrictive covenants to construct, protect, operate, access and maintain those overhead lines diversion works
38-31	G8 and MU63	Acquisition of rights required for: Diversion of existing gas pipeline, and the rights and restrictive covenants to construct, protect, operate, access and maintain the pipeline Utility works, including the installation or diversion of underground utilities within a multi-utility corridor, and the rights and restrictive covenants to construct, protect, operate, access and maintain those utility works
38-32	G8, MU62, MU63, OH7, OHT8 and ULH4	Acquisition of rights required for: Diversion of existing gas pipeline, and the rights and restrictive covenants to construct, protect, operate, access and maintain the pipeline Utility works, including the installation or diversion of underground utilities within a multi-utility corridor, and the rights and restrictive covenants to construct, protect, operate, access and maintain those utility works Overhead lines diversion works, including the removal of existing overhead lines and pylons, construction of new overhead lines and pylons and works to existing overhead lines and pylons, and the rights and restrictive covenants to construct, protect, operate, access and maintain those overhead lines diversion works The establishment of a temporary utilities logistic hub for facilitating utility works
38-33	MU62, MU63 and OH7	Acquisition of rights required for: Utility works, including the installation or diversion of underground utilities within a multi-utility corridor, and the rights and restrictive covenants to construct, protect, operate, access and maintain those utility works Overhead lines diversion works, including the removal of existing overhead lines and pylons, construction of new overhead lines and pylons and works to existing overhead lines and pylons, and the rights and restrictive covenants to construct, protect, operate, access and maintain those overhead lines diversion works
38-34	E40	Acquisition of rights required for: Provision for access for environmental mitigation works to create a site for protected species, and the rights for access to maintain those environmental works
38-35	OH7 and OHT8	Acquisition of rights required for: Overhead lines diversion works, including the removal of existing overhead lines and pylons, construction of new overhead lines and pylons and works to existing overhead lines and pylons, and the rights and restrictive covenants to construct, protect, operate, access and maintain those overhead lines diversion works
38-38	OH7	Acquisition of rights required for: Overhead lines diversion works, including the removal of existing overhead lines and pylons, construction of new overhead lines and pylons and works to existing overhead lines and pylons, and the rights and restrictive covenants to construct, protect, operate, access and maintain those overhead lines diversion works

Table 2: Acquisition of Rights and Temporary Possession of Land - by plot number

Land plans plot ref.	DCO Work No(s).	Purpose for which the land is required:
38-40	E36	Acquisition of rights required for: Implementation of environmental mitigation works to create a site for protected species, including the construction of a new bat barn structure and new ecological ponds, and the rights and restrictive covenants to construct, protect, operate, access and maintain those environmental mitigation works
38-41	E36	Acquisition of rights required for: Implementation of environmental mitigation works to create a site for protected species, including the construction of a new bat barn structure and new ecological ponds, and the rights and restrictive covenants to construct, protect, operate, access and maintain those environmental mitigation works
38-42	E36	Acquisition of rights required for: Implementation of environmental mitigation works to create a site for protected species, including the construction of a new bat barn structure and new ecological ponds, and the rights and restrictive covenants to construct, protect, operate, access and maintain those environmental mitigation works
38-43	8J and E36	Acquisition of rights required for: Construction of a new public right of way along the Mardyke channel, between south of the new Mardyke viaduct and the new public right of way Implementation of environmental mitigation works to create a site for protected species, including the construction of a new bat barn structure and new ecological ponds, and the rights and restrictive covenants to construct, protect, operate, access and maintain those environmental mitigation works
38-44	E36	Acquisition of rights required for: Implementation of environmental mitigation works to create a site for protected species, including the construction of a new bat barn structure and new ecological ponds, and the rights and restrictive covenants to construct, protect, operate, access and maintain those environmental mitigation works
38-46	E36	Acquisition of rights required for: Implementation of environmental mitigation works to create a site for protected species, including the construction of a new bat barn structure and new ecological ponds, and the rights and restrictive covenants to construct, protect, operate, access and maintain those environmental mitigation works
38-47	E36, FCA4 and MU61	Acquisition of rights required for: Implementation of environmental mitigation works to create a site for protected species, including the construction of a new bat barn structure and new ecological ponds, and the rights and restrictive covenants to construct, protect, operate, access and maintain those environmental mitigation works Construction of a new flood compensation area, including rights and restrictive covenants to construct, protect, operate, access and maintain the flood compensation area Utility works, including the installation or diversion of underground utilities within a multi-utility corridor, and the rights and restrictive covenants to construct, protect, operate, access and maintain those utility works

Table 2: Acquisition of Rights and Temporary Possession of Land - by plot number

Land plans plot ref.	DCO Work No(s).	Purpose for which the land is required:
38-49	E36	Acquisition of rights required for: Implementation of environmental mitigation works to create a site for protected species, including the construction of a new bat barn structure and new ecological ponds, and the rights and restrictive covenants to construct, protect, operate, access and maintain those environmental mitigation works
38-51	E36	Acquisition of rights required for: Implementation of environmental mitigation works to create a site for protected species, including the construction of a new bat barn structure and new ecological ponds, and the rights and restrictive covenants to construct, protect, operate, access and maintain those environmental mitigation works
38-52	E36	Acquisition of rights required for: Implementation of environmental mitigation works to create a site for protected species, including the construction of a new bat barn structure and new ecological ponds, and the rights and restrictive covenants to construct, protect, operate, access and maintain those environmental mitigation works
38-53	E36 and FCA3	Acquisition of rights required for: Implementation of environmental mitigation works to create a site for protected species, including the construction of a new bat barn structure and new ecological ponds, and the rights and restrictive covenants to construct, protect, operate, access and maintain those environmental mitigation works Construction of a new flood compensation area, including rights and restrictive covenants to construct, protect, operate, access and maintain the flood compensation area
38-54	E36 and FCA3	Acquisition of rights required for: Implementation of environmental mitigation works to create a site for protected species, including the construction of a new bat barn structure and new ecological ponds, and the rights and restrictive covenants to construct, protect, operate, access and maintain those environmental mitigation works Construction of a new flood compensation area, including rights and restrictive covenants to construct, protect, operate, access and maintain the flood compensation area
38-55	E36 and FCA3	Acquisition of rights required for: Implementation of environmental mitigation works to create a site for protected species, including the construction of a new bat barn structure and new ecological ponds, and the rights and restrictive covenants to construct, protect, operate, access and maintain those environmental mitigation works Construction of a new flood compensation area, including rights and restrictive covenants to construct, protect, operate, access and maintain the flood compensation area
38-59	E36	Acquisition of rights required for: Implementation of environmental mitigation works to create a site for protected species, including the construction of a new bat barn structure and new ecological ponds, and the rights and restrictive covenants to construct, protect, operate, access and maintain those environmental mitigation works

Table 2: Acquisition of Rights and Temporary Possession of Land - by plot number

Land plans plot ref.	DCO Work No(s).	Purpose for which the land is required:
38-60	8J and E36	<p>Acquisition of rights required for:</p> <p>Construction of a new public right of way along the Mardyke channel, between south of the new Mardyke viaduct and the new public right of way</p> <p>Implementation of environmental mitigation works to create a site for protected species, including the construction of a new bat barn structure and new ecological ponds, and the rights and restrictive covenants to construct, protect, operate, access and maintain those environmental mitigation works</p>
38-61	8J and E36	<p>Acquisition of rights required for:</p> <p>Construction of a new public right of way along the Mardyke channel, between south of the new Mardyke viaduct and the new public right of way</p> <p>Implementation of environmental mitigation works to create a site for protected species, including the construction of a new bat barn structure and new ecological ponds, and the rights and restrictive covenants to construct, protect, operate, access and maintain those environmental mitigation works</p>
38-64	E36	<p>Acquisition of rights required for:</p> <p>Implementation of environmental mitigation works to create a site for protected species, including the construction of a new bat barn structure and new ecological ponds, and the rights and restrictive covenants to construct, protect, operate, access and maintain those environmental mitigation works</p>
38-65	8J and E36	<p>Acquisition of rights required for:</p> <p>Construction of a new public right of way along the Mardyke channel, between south of the new Mardyke viaduct and the new public right of way</p> <p>Implementation of environmental mitigation works to create a site for protected species, including the construction of a new bat barn structure and new ecological ponds, and the rights and restrictive covenants to construct, protect, operate, access and maintain those environmental mitigation works</p>
39-04	G9	<p>Acquisition of rights required for:</p> <p>Diversion of existing gas pipeline, and the rights and restrictive covenants to construct, protect, operate, access and maintain the pipeline</p>
39-06	MU71	<p>Acquisition of rights required for:</p> <p>Utility works, including the installation or diversion of underground utilities within a multi-utility corridor, and the rights and restrictive covenants to construct, protect, operate, access and maintain those utility works</p>
39-13	CA14 and MUT29	<p>Acquisition of rights required for:</p> <p>Temporary construction compound at surface for facilitating main works</p> <p>Utility works, including the installation or diversion of underground utilities within a multi-utility corridor, and the rights and restrictive covenants to construct, protect, operate, access and maintain those utility works</p>
39-16	MU71	<p>Acquisition of rights required for:</p> <p>Utility works, including the installation or diversion of underground utilities within a multi-utility corridor, and the rights and restrictive covenants to construct, protect, operate, access and maintain those utility works</p>

Table 2: Acquisition of Rights and Temporary Possession of Land - by plot number

Land plans plot ref.	DCO Work No(s).	Purpose for which the land is required:
39-17	MUT29	Acquisition of rights required for: Utility works, including the installation or diversion of underground utilities within a multi-utility corridor, and the rights and restrictive covenants to construct, protect, operate, access and maintain those utility works
39-18	MUT29	Acquisition of rights required for: Utility works, including the installation or diversion of underground utilities within a multi-utility corridor, and the rights and restrictive covenants to construct, protect, operate, access and maintain those utility works
39-20	8D and MUT29	Acquisition of rights required for: Construction of a new public right of way from the realigned North Road to the new public right of way to Church Lane Utility works, including the installation or diversion of underground utilities within a multi-utility corridor, and the rights and restrictive covenants to construct, protect, operate, access and maintain those utility works
39-21	MUT29	Acquisition of rights required for: Utility works, including the installation or diversion of underground utilities within a multi-utility corridor, and the rights and restrictive covenants to construct, protect, operate, access and maintain those utility works
39-23	G9, MU68, MU69 and MU70	Acquisition of rights required for: Diversion of existing gas pipeline, and the rights and restrictive covenants to construct, protect, operate, access and maintain the pipeline Utility works, including the installation or diversion of underground utilities within a multi-utility corridor, and the rights and restrictive covenants to construct, protect, operate, access and maintain those utility works
39-27	MUT29	Acquisition of rights required for: Utility works, including the installation or diversion of underground utilities within a multi-utility corridor, and the rights and restrictive covenants to construct, protect, operate, access and maintain those utility works
39-28	MUT29	Acquisition of rights required for: Utility works, including the installation or diversion of underground utilities within a multi-utility corridor, and the rights and restrictive covenants to construct, protect, operate, access and maintain those utility works
39-29	MUT28 and MUT29	Acquisition of rights required for: Utility works, including the installation or diversion of underground utilities within a multi-utility corridor, and the rights and restrictive covenants to construct, protect, operate, access and maintain those utility works

Table 2: Acquisition of Rights and Temporary Possession of Land - by plot number

Land plans plot ref.	DCO Work No(s).	Purpose for which the land is required:
39-30	MU69	Acquisition of rights required for: Utility works, including the installation or diversion of underground utilities within a multi-utility corridor, and the rights and restrictive covenants to construct, protect, operate, access and maintain those utility works
39-31	MUT28	Acquisition of rights required for: Utility works, including the installation or diversion of underground utilities within a multi-utility corridor, and the rights and restrictive covenants to construct, protect, operate, access and maintain those utility works
39-32	MUT28	Acquisition of rights required for: Utility works, including the installation or diversion of underground utilities within a multi-utility corridor, and the rights and restrictive covenants to construct, protect, operate, access and maintain those utility works
39-33	8D, MUT28 and MUT29	Acquisition of rights required for: Construction of a new public right of way from the realigned North Road to the new public right of way to Church Lane Utility works, including the installation or diversion of underground utilities within a multi-utility corridor, and the rights and restrictive covenants to construct, protect, operate, access and maintain those utility works
39-50	MU66	Acquisition of rights required for: Utility works, including the installation or diversion of underground utilities within a multi-utility corridor, and the rights and restrictive covenants to construct, protect, operate, access and maintain those utility works
39-52	MU66	Acquisition of rights required for: Utility works, including the installation or diversion of underground utilities within a multi-utility corridor, and the rights and restrictive covenants to construct, protect, operate, access and maintain those utility works
39-54	MU66	Acquisition of rights required for: Utility works, including the installation or diversion of underground utilities within a multi-utility corridor, and the rights and restrictive covenants to construct, protect, operate, access and maintain those utility works
39-55	MU66	Acquisition of rights required for: Utility works, including the installation or diversion of underground utilities within a multi-utility corridor, and the rights and restrictive covenants to construct, protect, operate, access and maintain those utility works
39-57	MU66	Acquisition of rights required for: Utility works, including the installation or diversion of underground utilities within a multi-utility corridor, and the rights and restrictive covenants to construct, protect, operate, access and maintain those utility works

Table 2: Acquisition of Rights and Temporary Possession of Land - by plot number

Land plans plot ref.	DCO Work No(s).	Purpose for which the land is required:
39-59	MU66	Acquisition of rights required for: Utility works, including the installation or diversion of underground utilities within a multi-utility corridor, and the rights and restrictive covenants to construct, protect, operate, access and maintain those utility works
39-65	8M, MU69 and MUT26	Acquisition of rights required for: Construction of a new public right of way between the new bridge to carry the realigned footpath FP136 and the new bridge to carry the realigned North Road Utility works, including the installation or diversion of underground utilities within a multi-utility corridor, and the rights and restrictive covenants to construct, protect, operate, access and maintain those utility works
39-66	MU69 and MUT26	Acquisition of rights required for: Utility works, including the installation or diversion of underground utilities within a multi-utility corridor, and the rights and restrictive covenants to construct, protect, operate, access and maintain those utility works
39-67	G9, MU69 and MUT27	Acquisition of rights required for: Diversion of existing gas pipeline, and the rights and restrictive covenants to construct, protect, operate, access and maintain the pipeline Utility works, including the installation or diversion of underground utilities within a multi-utility corridor, and the rights and restrictive covenants to construct, protect, operate, access and maintain those utility works
39-72	MUT27	Acquisition of rights required for: Utility works, including the installation or diversion of underground utilities within a multi-utility corridor, and the rights and restrictive covenants to construct, protect, operate, access and maintain those utility works
39-78	G8, MU64 and MUT27	Acquisition of rights required for: Diversion of existing gas pipeline, and the rights and restrictive covenants to construct, protect, operate, access and maintain the pipeline Utility works, including the installation or diversion of underground utilities within a multi-utility corridor, and the rights and restrictive covenants to construct, protect, operate, access and maintain those utility works
39-82	E42	Acquisition of rights required for: Provision for access for environmental mitigation works to create a site for protected species, and the rights for access to maintain those environmental works
39-83	8M, E42 and MUT26	Acquisition of rights required for: Construction of a new public right of way between the new bridge to carry the realigned footpath FP136 and the new bridge to carry the realigned North Road Provision for access for environmental mitigation works to create a site for protected species, and the rights for access to maintain those environmental works

Table 2: Acquisition of Rights and Temporary Possession of Land - by plot number

Land plans plot ref.	DCO Work No(s).	Purpose for which the land is required:
39-83 Cont'd		Utility works, including the installation or diversion of underground utilities within a multi-utility corridor, and the rights and restrictive covenants to construct, protect, operate, access and maintain those utility works
40-22	G9 and MU71	Acquisition of rights required for: Diversion of existing gas pipeline, and the rights and restrictive covenants to construct, protect, operate, access and maintain the pipeline Utility works, including the installation or diversion of underground utilities within a multi-utility corridor, and the rights and restrictive covenants to construct, protect, operate, access and maintain those utility works
41-01	E42	Acquisition of rights required for: Provision for access for environmental mitigation works to create a site for protected species, and the rights for access to maintain those environmental works
41-02	E42	Acquisition of rights required for: Provision for access for environmental mitigation works to create a site for protected species, and the rights for access to maintain those environmental works
41-03	E42	Acquisition of rights required for: Implementation of environmental mitigation works to create a site for protected species, and the rights and restrictive covenants to construct, protect, operate, access and maintain those environmental mitigation works
41-04	OH7	Acquisition of rights required for: Overhead lines diversion works, including the removal of existing overhead lines and pylons, construction of new overhead lines and pylons and works to existing overhead lines and pylons, and the rights and restrictive covenants to construct, protect, operate, access and maintain those overhead lines diversion works
41-05	OH7	Acquisition of rights required for: Overhead lines diversion works, including the removal of existing overhead lines and pylons, construction of new overhead lines and pylons and works to existing overhead lines and pylons, and the rights and restrictive covenants to construct, protect, operate, access and maintain those overhead lines diversion works
41-08	OH7	Acquisition of rights required for: Overhead lines diversion works, including the removal of existing overhead lines and pylons, construction of new overhead lines and pylons and works to existing overhead lines and pylons, and the rights and restrictive covenants to construct, protect, operate, access and maintain those overhead lines diversion works
41-10	MUT26 and OH7	Acquisition of rights required for: Utility works, including the installation or diversion of underground utilities within a multi-utility corridor, and the rights and restrictive covenants to construct, protect, operate, access and maintain those utility works Overhead lines diversion works, including the removal of existing overhead lines and pylons, construction of new overhead lines and pylons and works to existing overhead lines and pylons, and the rights and restrictive covenants to construct, protect, operate, access and maintain those overhead lines diversion works

Table 2: Acquisition of Rights and Temporary Possession of Land - by plot number

Land plans plot ref.	DCO Work No(s).	Purpose for which the land is required:
41-11	8M and MUT26	Acquisition of rights required for: Construction of a new public right of way between the new bridge to carry the realigned footpath FP136 and the new bridge to carry the realigned North Road Utility works, including the installation or diversion of underground utilities within a multi-utility corridor, and the rights and restrictive covenants to construct, protect, operate, access and maintain those utility works
41-13	OH7	Acquisition of rights required for: Provision for access for Overhead lines diversion works, and the rights for access to maintain those overhead line diversion works
41-14	OH7	Acquisition of rights required for: Provision for access for Overhead lines diversion works, and the rights for access to maintain those overhead line diversion works
41-23	MU63, MUT26 and OH7	Acquisition of rights required for: Utility works, including the installation or diversion of underground utilities within a multi-utility corridor, and the rights and restrictive covenants to construct, protect, operate, access and maintain those utility works Overhead lines diversion works, including the removal of existing overhead lines and pylons, construction of new overhead lines and pylons and works to existing overhead lines and pylons, and the rights and restrictive covenants to construct, protect, operate, access and maintain those overhead lines diversion works
41-24	MU63 and OH7	Acquisition of rights required for: Utility works, including the installation or diversion of underground utilities within a multi-utility corridor, and the rights and restrictive covenants to construct, protect, operate, access and maintain those utility works Overhead lines diversion works, including the removal of existing overhead lines and pylons, construction of new overhead lines and pylons and works to existing overhead lines and pylons, and the rights and restrictive covenants to construct, protect, operate, access and maintain those overhead lines diversion works
41-32	OH7	Acquisition of rights required for: Overhead lines diversion works, including the removal of existing overhead lines and pylons, construction of new overhead lines and pylons and works to existing overhead lines and pylons, and the rights and restrictive covenants to construct, protect, operate, access and maintain those overhead lines diversion works
41-33	E36	Acquisition of rights required for: Implementation of environmental mitigation works to create a site for protected species, including the construction of a new bat barn structure and new ecological ponds, and the rights and restrictive covenants to construct, protect, operate, access and maintain those environmental mitigation works
41-34	E36	Acquisition of rights required for: Implementation of environmental mitigation works to create a site for protected species, including the construction of a new bat barn structure and new ecological ponds, and the rights and restrictive covenants to construct, protect, operate, access and maintain those environmental mitigation works

Table 2: Acquisition of Rights and Temporary Possession of Land - by plot number

Land plans plot ref.	DCO Work No(s).	Purpose for which the land is required:
41-35	E36	Acquisition of rights required for: Implementation of environmental mitigation works to create a site for protected species, including the construction of a new bat barn structure and new ecological ponds, and the rights and restrictive covenants to construct, protect, operate, access and maintain those environmental mitigation works
41-36	E36	Acquisition of rights required for: Implementation of environmental mitigation works to create a site for protected species, including the construction of a new bat barn structure and new ecological ponds, and the rights and restrictive covenants to construct, protect, operate, access and maintain those environmental mitigation works
41-37	E36	Acquisition of rights required for: Implementation of environmental mitigation works to create a site for protected species, including the construction of a new bat barn structure and new ecological ponds, and the rights and restrictive covenants to construct, protect, operate, access and maintain those environmental mitigation works
41-38	8J and E36	Acquisition of rights required for: Construction of a new public right of way along the Mardyke channel, between south of the new Mardyke viaduct and the new public right of way Implementation of environmental mitigation works to create a site for protected species, including the construction of a new bat barn structure and new ecological ponds, and the rights and restrictive covenants to construct, protect, operate, access and maintain those environmental mitigation works
41-40	8M and E36	Acquisition of rights required for: Construction of a new public right of way between the public right of way along the Mardyke channel and the new bridge to carry the realigned footpath FP136 Implementation of environmental mitigation works to create a site for protected species, including the construction of a new bat barn structure and new ecological ponds, and the rights and restrictive covenants to construct, protect, operate, access and maintain those environmental mitigation works
41-41	E36	Acquisition of rights required for: Implementation of environmental mitigation works to create a site for protected species, including the construction of a new bat barn structure and new ecological ponds, and the rights and restrictive covenants to construct, protect, operate, access and maintain those environmental mitigation works
41-42	E36	Acquisition of rights required for: Implementation of environmental mitigation works to create a site for protected species, including the construction of a new bat barn structure and new ecological ponds, and the rights and restrictive covenants to construct, protect, operate, access and maintain those environmental mitigation works
41-43	8J and E36	Acquisition of rights required for: Construction of a new public right of way along the Mardyke channel, between south of the new Mardyke viaduct and the new public right of way Implementation of environmental mitigation works to create a site for protected species, including the construction of a new bat barn structure and new ecological ponds, and the rights and restrictive covenants to construct, protect, operate, access and maintain those environmental mitigation works

Table 2: Acquisition of Rights and Temporary Possession of Land - by plot number

Land plans plot ref.	DCO Work No(s).	Purpose for which the land is required:
42-01	E43	Acquisition of rights required for: Implementation of environmental mitigation works to create a site for protected species, and the rights and restrictive covenants to construct, protect, operate, access and maintain those environmental mitigation works
42-02	E43	Acquisition of rights required for: Implementation of environmental mitigation works to create a site for protected species, and the rights and restrictive covenants to construct, protect, operate, access and maintain those environmental mitigation works
42-03	E43	Acquisition of rights required for: Implementation of environmental mitigation works to create a site for protected species, and the rights and restrictive covenants to construct, protect, operate, access and maintain those environmental mitigation works
42-05	MU72, MU75 and MU76	Acquisition of rights required for: Utility works, including the installation or diversion of underground utilities within a multi-utility corridor, and the rights and restrictive covenants to construct, protect, operate, access and maintain those utility works
42-06	MU72, MU75 and MU76	Acquisition of rights required for: Utility works, including the installation or diversion of underground utilities within a multi-utility corridor, and the rights and restrictive covenants to construct, protect, operate, access and maintain those utility works
42-08	MU72 and MU76	Acquisition of rights required for: Utility works, including the installation or diversion of underground utilities within a multi-utility corridor, and the rights and restrictive covenants to construct, protect, operate, access and maintain those utility works
42-09	MU72 and MU75	Acquisition of rights required for: Utility works, including the installation or diversion of underground utilities within a multi-utility corridor, and the rights and restrictive covenants to construct, protect, operate, access and maintain those utility works
42-10	MU72 and MU75	Acquisition of rights required for: Utility works, including the installation or diversion of underground utilities within a multi-utility corridor, and the rights and restrictive covenants to construct, protect, operate, access and maintain those utility works
42-11	MU72, MU75 and MU76	Acquisition of rights required for: Utility works, including the installation or diversion of underground utilities within a multi-utility corridor, and the rights and restrictive covenants to construct, protect, operate, access and maintain those utility works

Table 2: Acquisition of Rights and Temporary Possession of Land - by plot number

Land plans plot ref.	DCO Work No(s).	Purpose for which the land is required:
42-12	MU72 and MU76	Acquisition of rights required for: Utility works, including the installation or diversion of underground utilities within a multi-utility corridor, and the rights and restrictive covenants to construct, protect, operate, access and maintain those utility works
42-13	MU72 and MU75	Acquisition of rights required for: Utility works, including the installation or diversion of underground utilities within a multi-utility corridor, and the rights and restrictive covenants to construct, protect, operate, access and maintain those utility works
42-14	MU72, MU73 and MU75	Acquisition of rights required for: Utility works, including the installation or diversion of underground utilities within a multi-utility corridor, and the rights and restrictive covenants to construct, protect, operate, access and maintain those utility works
42-16	MU75	Acquisition of rights required for: Utility works, including the installation or diversion of underground utilities within a multi-utility corridor, and the rights and restrictive covenants to construct, protect, operate, access and maintain those utility works
42-17	MU72	Acquisition of rights required for: Utility works, including the installation or diversion of underground utilities within a multi-utility corridor, and the rights and restrictive covenants to construct, protect, operate, access and maintain those utility works
42-21	MU72	Acquisition of rights required for: Utility works, including the installation or diversion of underground utilities within a multi-utility corridor, and the rights and restrictive covenants to construct, protect, operate, access and maintain those utility works
42-22	MU75 and MU76	Acquisition of rights required for: Utility works, including the installation or diversion of underground utilities within a multi-utility corridor, and the rights and restrictive covenants to construct, protect, operate, access and maintain those utility works
42-23	MU75 and MUT30	Acquisition of rights required for: Utility works, including the installation or diversion of underground utilities within a multi-utility corridor, and the rights and restrictive covenants to construct, protect, operate, access and maintain those utility works
42-24	MU76, MU77 and MUT30	Acquisition of rights required for: Utility works, including the installation or diversion of underground utilities within a multi-utility corridor, and the rights and restrictive covenants to construct, protect, operate, access and maintain those utility works

Table 2: Acquisition of Rights and Temporary Possession of Land - by plot number

Land plans plot ref.	DCO Work No(s).	Purpose for which the land is required:
42-25	MU75, MU76 and MUT30	Acquisition of rights required for: Utility works, including the installation or diversion of underground utilities within a multi-utility corridor, and the rights and restrictive covenants to construct, protect, operate, access and maintain those utility works
42-34	MU73	Acquisition of rights required for: Utility works, including the installation or diversion of underground utilities within a multi-utility corridor, and the rights and restrictive covenants to construct, protect, operate, access and maintain those utility works
42-115	MU73, MU74 and MU76	Acquisition of rights required for: Utility works, including the installation or diversion of underground utilities within a multi-utility corridor, and the rights and restrictive covenants to construct, protect, operate, access and maintain those utility works
42-131	CA15A and MU76	Acquisition of rights required for: Provision for temporary access and traffic management for the temporary construction compound Utility works, including the installation or diversion of underground utilities within a multi-utility corridor, and the rights and restrictive covenants to construct, protect, operate, access and maintain those utility works
42-132	CA15A and MU76	Acquisition of rights required for: Provision for temporary access and traffic management for the temporary construction compound Utility works, including the installation or diversion of underground utilities within a multi-utility corridor, and the rights and restrictive covenants to construct, protect, operate, access and maintain those utility works
42-133	CA15A and MU76	Acquisition of rights required for: Provision for temporary access and traffic management for the temporary construction compound Utility works, including the installation or diversion of underground utilities within a multi-utility corridor, and the rights and restrictive covenants to construct, protect, operate, access and maintain those utility works
42-134	CA15A and MU76	Acquisition of rights required for: Provision for temporary access and traffic management for the temporary construction compound Utility works, including the installation or diversion of underground utilities within a multi-utility corridor, and the rights and restrictive covenants to construct, protect, operate, access and maintain those utility works

Table 2: Acquisition of Rights and Temporary Possession of Land - by plot number

Land plans plot ref.	DCO Work No(s).	Purpose for which the land is required:
42-139	MUT28	Acquisition of rights required for: Utility works, including the installation or diversion of underground utilities within a multi-utility corridor, and the rights and restrictive covenants to construct, protect, operate, access and maintain those utility works
42-140	MUT28	Acquisition of rights required for: Utility works, including the installation or diversion of underground utilities within a multi-utility corridor, and the rights and restrictive covenants to construct, protect, operate, access and maintain those utility works
42-141	MUT28	Acquisition of rights required for: Utility works, including the installation or diversion of underground utilities within a multi-utility corridor, and the rights and restrictive covenants to construct, protect, operate, access and maintain those utility works
42-142	MUT28	Acquisition of rights required for: Utility works, including the installation or diversion of underground utilities within a multi-utility corridor, and the rights and restrictive covenants to construct, protect, operate, access and maintain those utility works
42-143	MUT28	Acquisition of rights required for: Utility works, including the installation or diversion of underground utilities within a multi-utility corridor, and the rights and restrictive covenants to construct, protect, operate, access and maintain those utility works
42-144	MUT28	Acquisition of rights required for: Utility works, including the installation or diversion of underground utilities within a multi-utility corridor, and the rights and restrictive covenants to construct, protect, operate, access and maintain those utility works
42-145	MUT28	Acquisition of rights required for: Utility works, including the installation or diversion of underground utilities within a multi-utility corridor, and the rights and restrictive covenants to construct, protect, operate, access and maintain those utility works
42-146	MUT28	Acquisition of rights required for: Utility works, including the installation or diversion of underground utilities within a multi-utility corridor, and the rights and restrictive covenants to construct, protect, operate, access and maintain those utility works
42-147	MUT28	Acquisition of rights required for: Utility works, including the installation or diversion of underground utilities within a multi-utility corridor, and the rights and restrictive covenants to construct, protect, operate, access and maintain those utility works

Table 2: Acquisition of Rights and Temporary Possession of Land - by plot number

Land plans plot ref.	DCO Work No(s).	Purpose for which the land is required:
42-148	MUT28	Acquisition of rights required for: Utility works, including the installation or diversion of underground utilities within a multi-utility corridor, and the rights and restrictive covenants to construct, protect, operate, access and maintain those utility works
42-149	MUT28	Acquisition of rights required for: Utility works, including the installation or diversion of underground utilities within a multi-utility corridor, and the rights and restrictive covenants to construct, protect, operate, access and maintain those utility works
42-150	MUT28	Acquisition of rights required for: Utility works, including the installation or diversion of underground utilities within a multi-utility corridor, and the rights and restrictive covenants to construct, protect, operate, access and maintain those utility works
42-151	MUT28	Acquisition of rights required for: Utility works, including the installation or diversion of underground utilities within a multi-utility corridor, and the rights and restrictive covenants to construct, protect, operate, access and maintain those utility works
42-152	MUT28	Acquisition of rights required for: Utility works, including the installation or diversion of underground utilities within a multi-utility corridor, and the rights and restrictive covenants to construct, protect, operate, access and maintain those utility works
42-153	MUT28	Acquisition of rights required for: Utility works, including the installation or diversion of underground utilities within a multi-utility corridor, and the rights and restrictive covenants to construct, protect, operate, access and maintain those utility works
42-154	MUT28	Acquisition of rights required for: Utility works, including the installation or diversion of underground utilities within a multi-utility corridor, and the rights and restrictive covenants to construct, protect, operate, access and maintain those utility works
42-155	MUT28	Acquisition of rights required for: Utility works, including the installation or diversion of underground utilities within a multi-utility corridor, and the rights and restrictive covenants to construct, protect, operate, access and maintain those utility works
42-156	MUT28	Acquisition of rights required for: Utility works, including the installation or diversion of underground utilities within a multi-utility corridor, and the rights and restrictive covenants to construct, protect, operate, access and maintain those utility works

Table 2: Acquisition of Rights and Temporary Possession of Land - by plot number

Land plans plot ref.	DCO Work No(s).	Purpose for which the land is required:
42-157	MUT28	Acquisition of rights required for: Utility works, including the installation or diversion of underground utilities within a multi-utility corridor, and the rights and restrictive covenants to construct, protect, operate, access and maintain those utility works
42-158	MUT28	Acquisition of rights required for: Utility works, including the installation or diversion of underground utilities within a multi-utility corridor, and the rights and restrictive covenants to construct, protect, operate, access and maintain those utility works
42-159	MUT28	Acquisition of rights required for: Utility works, including the installation or diversion of underground utilities within a multi-utility corridor, and the rights and restrictive covenants to construct, protect, operate, access and maintain those utility works
42-160	MUT28	Acquisition of rights required for: Utility works, including the installation or diversion of underground utilities within a multi-utility corridor, and the rights and restrictive covenants to construct, protect, operate, access and maintain those utility works
42-161	MUT28	Acquisition of rights required for: Utility works, including the installation or diversion of underground utilities within a multi-utility corridor, and the rights and restrictive covenants to construct, protect, operate, access and maintain those utility works
42-162	MUT28	Acquisition of rights required for: Utility works, including the installation or diversion of underground utilities within a multi-utility corridor, and the rights and restrictive covenants to construct, protect, operate, access and maintain those utility works
42-163	MUT28	Acquisition of rights required for: Utility works, including the installation or diversion of underground utilities within a multi-utility corridor, and the rights and restrictive covenants to construct, protect, operate, access and maintain those utility works
42-164	MUT28	Acquisition of rights required for: Utility works, including the installation or diversion of underground utilities within a multi-utility corridor, and the rights and restrictive covenants to construct, protect, operate, access and maintain those utility works
42-165	MUT28	Acquisition of rights required for: Utility works, including the installation or diversion of underground utilities within a multi-utility corridor, and the rights and restrictive covenants to construct, protect, operate, access and maintain those utility works

Table 2: Acquisition of Rights and Temporary Possession of Land - by plot number

Land plans plot ref.	DCO Work No(s).	Purpose for which the land is required:
42-166	MUT28	Acquisition of rights required for: Utility works, including the installation or diversion of underground utilities within a multi-utility corridor, and the rights and restrictive covenants to construct, protect, operate, access and maintain those utility works
42-167	MUT28	Acquisition of rights required for: Utility works, including the installation or diversion of underground utilities within a multi-utility corridor, and the rights and restrictive covenants to construct, protect, operate, access and maintain those utility works
42-168	MUT28	Acquisition of rights required for: Utility works, including the installation or diversion of underground utilities within a multi-utility corridor, and the rights and restrictive covenants to construct, protect, operate, access and maintain those utility works
42-169	MUT28	Acquisition of rights required for: Utility works, including the installation or diversion of underground utilities within a multi-utility corridor, and the rights and restrictive covenants to construct, protect, operate, access and maintain those utility works
42-170	MUT28	Acquisition of rights required for: Utility works, including the installation or diversion of underground utilities within a multi-utility corridor, and the rights and restrictive covenants to construct, protect, operate, access and maintain those utility works
42-171	MUT28	Acquisition of rights required for: Utility works, including the installation or diversion of underground utilities within a multi-utility corridor, and the rights and restrictive covenants to construct, protect, operate, access and maintain those utility works
42-172	MUT28	Acquisition of rights required for: Utility works, including the installation or diversion of underground utilities within a multi-utility corridor, and the rights and restrictive covenants to construct, protect, operate, access and maintain those utility works
42-173	MUT28	Acquisition of rights required for: Utility works, including the installation or diversion of underground utilities within a multi-utility corridor, and the rights and restrictive covenants to construct, protect, operate, access and maintain those utility works
42-174	MUT28	Acquisition of rights required for: Utility works, including the installation or diversion of underground utilities within a multi-utility corridor, and the rights and restrictive covenants to construct, protect, operate, access and maintain those utility works

Table 2: Acquisition of Rights and Temporary Possession of Land - by plot number

Land plans plot ref.	DCO Work No(s).	Purpose for which the land is required:
42-175	MUT28	Acquisition of rights required for: Utility works, including the installation or diversion of underground utilities within a multi-utility corridor, and the rights and restrictive covenants to construct, protect, operate, access and maintain those utility works
42-176	MUT28 and MUT29	Acquisition of rights required for: Utility works, including the installation or diversion of underground utilities within a multi-utility corridor, and the rights and restrictive covenants to construct, protect, operate, access and maintain those utility works
42-177	MUT28	Acquisition of rights required for: Utility works, including the installation or diversion of underground utilities within a multi-utility corridor, and the rights and restrictive covenants to construct, protect, operate, access and maintain those utility works
42-178	MUT28	Acquisition of rights required for: Utility works, including the installation or diversion of underground utilities within a multi-utility corridor, and the rights and restrictive covenants to construct, protect, operate, access and maintain those utility works
42-179	MUT28	Acquisition of rights required for: Utility works, including the installation or diversion of underground utilities within a multi-utility corridor, and the rights and restrictive covenants to construct, protect, operate, access and maintain those utility works
42-180	MUT28	Acquisition of rights required for: Utility works, including the installation or diversion of underground utilities within a multi-utility corridor, and the rights and restrictive covenants to construct, protect, operate, access and maintain those utility works
42-181	MUT28	Acquisition of rights required for: Utility works, including the installation or diversion of underground utilities within a multi-utility corridor, and the rights and restrictive covenants to construct, protect, operate, access and maintain those utility works
42-182	MUT28	Acquisition of rights required for: Utility works, including the installation or diversion of underground utilities within a multi-utility corridor, and the rights and restrictive covenants to construct, protect, operate, access and maintain those utility works
42-183	MUT28 and MUT29	Acquisition of rights required for: Utility works, including the installation or diversion of underground utilities within a multi-utility corridor, and the rights and restrictive covenants to construct, protect, operate, access and maintain those utility works

Table 2: Acquisition of Rights and Temporary Possession of Land - by plot number

Land plans plot ref.	DCO Work No(s).	Purpose for which the land is required:
42-184	MUT28	Acquisition of rights required for: Utility works, including the installation or diversion of underground utilities within a multi-utility corridor, and the rights and restrictive covenants to construct, protect, operate, access and maintain those utility works
42-185	MUT28	Acquisition of rights required for: Utility works, including the installation or diversion of underground utilities within a multi-utility corridor, and the rights and restrictive covenants to construct, protect, operate, access and maintain those utility works
43-01	MU72	Acquisition of rights required for: Utility works, including the installation or diversion of underground utilities within a multi-utility corridor, and the rights and restrictive covenants to construct, protect, operate, access and maintain those utility works
43-02	MU72	Acquisition of rights required for: Utility works, including the installation or diversion of underground utilities within a multi-utility corridor, and the rights and restrictive covenants to construct, protect, operate, access and maintain those utility works
43-03	MU72	Acquisition of rights required for: Utility works, including the installation or diversion of underground utilities within a multi-utility corridor, and the rights and restrictive covenants to construct, protect, operate, access and maintain those utility works
43-05	MU72	Acquisition of rights required for: Utility works, including the installation or diversion of underground utilities within a multi-utility corridor, and the rights and restrictive covenants to construct, protect, operate, access and maintain those utility works
43-07	9O, MU72, MU78 and OH8	Acquisition of rights required for: Construction of a new permissive path over the new A122 Lower Thames Crossing and the improved section of the M25 Junction Utility works, including the installation or diversion of underground utilities within a multi-utility corridor, and the rights and restrictive covenants to construct, protect, operate, access and maintain those utility works Overhead lines diversion works, including the removal of existing overhead lines and pylons, construction of new overhead lines and pylons and works to existing overhead lines and pylons, and the rights and restrictive covenants to construct, protect, operate, access and maintain those overhead lines diversion works
43-09	MU72, MU78 and OH8	Acquisition of rights required for: Utility works, including the installation or diversion of underground utilities within a multi-utility corridor, and the rights and restrictive covenants to construct, protect, operate, access and maintain those utility works

Table 2: Acquisition of Rights and Temporary Possession of Land - by plot number

Land plans plot ref.	DCO Work No(s).	Purpose for which the land is required:
43-09 Cont'd		Overhead lines diversion works, including the removal of existing overhead lines and pylons, construction of new overhead lines and pylons and works to existing overhead lines and pylons, and the rights and restrictive covenants to construct, protect, operate, access and maintain those overhead lines diversion works
43-18	90, MU72, MU78 and OH8	<p>Acquisition of rights required for:</p> <p>Construction of a new permissive path from Thames Chase Forest, and a new private means of access from Thames Chase Forest to the new culvert</p> <p>Utility works, including the installation or diversion of underground utilities within a multi-utility corridor, and the rights and restrictive covenants to construct, protect, operate, access and maintain those utility works</p> <p>Overhead lines diversion works, including the removal of existing overhead lines and pylons, construction of new overhead lines and pylons and works to existing overhead lines and pylons, and the rights and restrictive covenants to construct, protect, operate, access and maintain those overhead lines diversion works</p>
43-19	90, E46, MU72 and OH8	<p>Acquisition of rights required for:</p> <p>Construction of a new permissive path from Thames Chase Forest, and a new private means of access from Thames Chase Forest to the new culvert</p> <p>Implementation of environmental mitigation works to create a site for protected species, and the rights and restrictive covenants to construct, protect, operate, access and maintain those environmental mitigation works</p> <p>Utility works, including the installation or diversion of underground utilities within a multi-utility corridor, and the rights and restrictive covenants to construct, protect, operate, access and maintain those utility works</p> <p>Overhead lines diversion works, including the removal of existing overhead lines and pylons, construction of new overhead lines and pylons and works to existing overhead lines and pylons, and the rights and restrictive covenants to construct, protect, operate, access and maintain those overhead lines diversion works</p>
43-35	OH8	<p>Acquisition of rights required for:</p> <p>Overhead lines diversion works, including the removal of existing overhead lines and pylons, construction of new overhead lines and pylons and works to existing overhead lines and pylons, and the rights and restrictive covenants to construct, protect, operate, access and maintain those overhead lines diversion works</p>
43-47	OH8	<p>Acquisition of rights required for:</p> <p>Overhead lines diversion works, including the removal of existing overhead lines and pylons, construction of new overhead lines and pylons and works to existing overhead lines and pylons, and the rights and restrictive covenants to construct, protect, operate, access and maintain those overhead lines diversion works</p>
43-53	OH8	<p>Acquisition of rights required for:</p> <p>Overhead lines diversion works, including the removal of existing overhead lines and pylons, construction of new overhead lines and pylons and works to existing overhead lines and pylons, and the rights and restrictive covenants to construct, protect, operate, access and maintain those overhead lines diversion works</p>
43-54	CA15A and MUT28	<p>Acquisition of rights required for:</p> <p>Provision for temporary access and traffic management for the temporary construction compound</p>

Table 2: Acquisition of Rights and Temporary Possession of Land - by plot number

Land plans plot ref.	DCO Work No(s).	Purpose for which the land is required:
43-54 Cont'd		Utility works, including the installation or diversion of underground utilities within a multi-utility corridor, and the rights and restrictive covenants to construct, protect, operate, access and maintain those utility works
43-55	CA15A and MUT28	Acquisition of rights required for: Provision for temporary access and traffic management for the temporary construction compound Utility works, including the installation or diversion of underground utilities within a multi-utility corridor, and the rights and restrictive covenants to construct, protect, operate, access and maintain those utility works
43-56	CA15A and MUT28	Acquisition of rights required for: Provision for temporary access and traffic management for the temporary construction compound Utility works, including the installation or diversion of underground utilities within a multi-utility corridor, and the rights and restrictive covenants to construct, protect, operate, access and maintain those utility works
43-57	CA15A and MUT28	Acquisition of rights required for: Provision for temporary access and traffic management for the temporary construction compound Utility works, including the installation or diversion of underground utilities within a multi-utility corridor, and the rights and restrictive covenants to construct, protect, operate, access and maintain those utility works
43-58	CA15A and MUT28	Acquisition of rights required for: Provision for temporary access and traffic management for the temporary construction compound Utility works, including the installation or diversion of underground utilities within a multi-utility corridor, and the rights and restrictive covenants to construct, protect, operate, access and maintain those utility works
43-59	CA15A and MUT28	Acquisition of rights required for: Provision for temporary access and traffic management for the temporary construction compound Utility works, including the installation or diversion of underground utilities within a multi-utility corridor, and the rights and restrictive covenants to construct, protect, operate, access and maintain those utility works
43-60	CA15A and MUT28	Acquisition of rights required for: Provision for temporary access and traffic management for the temporary construction compound Utility works, including the installation or diversion of underground utilities within a multi-utility corridor, and the rights and restrictive covenants to construct, protect, operate, access and maintain those utility works

Table 2: Acquisition of Rights and Temporary Possession of Land - by plot number

Land plans plot ref.	DCO Work No(s).	Purpose for which the land is required:
43-61	CA15A and MUT28	Acquisition of rights required for: Provision for temporary access and traffic management for the temporary construction compound Utility works, including the installation or diversion of underground utilities within a multi-utility corridor, and the rights and restrictive covenants to construct, protect, operate, access and maintain those utility works
43-62	CA15A and MUT28	Acquisition of rights required for: Provision for temporary access and traffic management for the temporary construction compound Utility works, including the installation or diversion of underground utilities within a multi-utility corridor, and the rights and restrictive covenants to construct, protect, operate, access and maintain those utility works
43-81	CA15A and MUT28	Acquisition of rights required for: Provision for temporary access and traffic management for the temporary construction compound Utility works, including the installation or diversion of underground utilities within a multi-utility corridor, and the rights and restrictive covenants to construct, protect, operate, access and maintain those utility works
43-89	CA15A and MUT28	Acquisition of rights required for: Provision for temporary access and traffic management for the temporary construction compound Utility works, including the installation or diversion of underground utilities within a multi-utility corridor, and the rights and restrictive covenants to construct, protect, operate, access and maintain those utility works
43-91	CA15A and MUT28	Acquisition of rights required for: Provision for temporary access and traffic management for the temporary construction compound Utility works, including the installation or diversion of underground utilities within a multi-utility corridor, and the rights and restrictive covenants to construct, protect, operate, access and maintain those utility works
43-92	CA15A and MUT28	Acquisition of rights required for: Provision for temporary access and traffic management for the temporary construction compound Utility works, including the installation or diversion of underground utilities within a multi-utility corridor, and the rights and restrictive covenants to construct, protect, operate, access and maintain those utility works
43-96	OH8	Acquisition of rights required for: Provision for access for Overhead lines diversion works, and the rights for access to maintain those overhead line diversion works

Table 2: Acquisition of Rights and Temporary Possession of Land - by plot number

Land plans plot ref.	DCO Work No(s).	Purpose for which the land is required:
43-97	OH8	Acquisition of rights required for: Provision for access for Overhead lines diversion works, and the rights for access to maintain those overhead line diversion works
43-99	OH8	Acquisition of rights required for: Provision for access for Overhead lines diversion works, and the rights for access to maintain those overhead line diversion works
43-100	OH8	Acquisition of rights required for: Provision for access for Overhead lines diversion works, and the rights for access to maintain those overhead line diversion works
43-103	MUT28	Acquisition of rights required for: Utility works, including the installation or diversion of underground utilities within a multi-utility corridor, and the rights and restrictive covenants to construct, protect, operate, access and maintain those utility works
43-104	90, MU72, MU78 and OH8	Acquisition of rights required for: Construction of a new permissive path from Thames Chase Forest, and a new private means of access from Thames Chase Forest to the new culvert Utility works, including the installation or diversion of underground utilities within a multi-utility corridor, and the rights and restrictive covenants to construct, protect, operate, access and maintain those utility works Overhead lines diversion works, including the removal of existing overhead lines and pylons, construction of new overhead lines and pylons and works to existing overhead lines and pylons, and the rights and restrictive covenants to construct, protect, operate, access and maintain those overhead lines diversion works
43-105	MU72 and OH8	Acquisition of rights required for: Utility works, including the installation or diversion of underground utilities within a multi-utility corridor, and the rights and restrictive covenants to construct, protect, operate, access and maintain those utility works Overhead lines diversion works, including the removal of existing overhead lines and pylons, construction of new overhead lines and pylons and works to existing overhead lines and pylons, and the rights and restrictive covenants to construct, protect, operate, access and maintain those overhead lines diversion works
43-106	OH8	Acquisition of rights required for: Overhead lines diversion works, including the removal of existing overhead lines and pylons, construction of new overhead lines and pylons and works to existing overhead lines and pylons, and the rights and restrictive covenants to construct, protect, operate, access and maintain those overhead lines diversion works
43-107	OH8	Acquisition of rights required for: Overhead lines diversion works, including the removal of existing overhead lines and pylons, construction of new overhead lines and pylons and works to existing overhead lines and pylons, and the rights and restrictive covenants to construct, protect, operate, access and maintain those overhead lines diversion works

Table 2: Acquisition of Rights and Temporary Possession of Land - by plot number

Land plans plot ref.	DCO Work No(s).	Purpose for which the land is required:
43-108	MU72, MU78 and OH8	<p>Acquisition of rights required for:</p> <p>Utility works, including the installation or diversion of underground utilities within a multi-utility corridor, and the rights and restrictive covenants to construct, protect, operate, access and maintain those utility works</p> <p>Overhead lines diversion works, including the removal of existing overhead lines and pylons, construction of new overhead lines and pylons and works to existing overhead lines and pylons, and the rights and restrictive covenants to construct, protect, operate, access and maintain those overhead lines diversion works</p>
43-109	OH8	<p>Acquisition of rights required for:</p> <p>Overhead lines diversion works, including the removal of existing overhead lines and pylons, construction of new overhead lines and pylons and works to existing overhead lines and pylons, and the rights and restrictive covenants to construct, protect, operate, access and maintain those overhead lines diversion works</p>
43-110	OH8	<p>Acquisition of rights required for:</p> <p>Overhead lines diversion works, including the removal of existing overhead lines and pylons, construction of new overhead lines and pylons and works to existing overhead lines and pylons, and the rights and restrictive covenants to construct, protect, operate, access and maintain those overhead lines diversion works</p>
43-111	MU78	<p>Acquisition of rights required for:</p> <p>Utility works, including the installation or diversion of underground utilities within a multi-utility corridor, and the rights and restrictive covenants to construct, protect, operate, access and maintain those utility works</p>
44-01	FCA7	<p>Acquisition of rights required for:</p> <p>Construction of a new flood compensation area, including rights and restrictive covenants to construct, protect, operate, access and maintain the flood compensation area</p>
44-02	FCA7	<p>Acquisition of rights required for:</p> <p>Construction of a new flood compensation area, including rights and restrictive covenants to construct, protect, operate, access and maintain the flood compensation area</p>
44-03	FCA7	<p>Acquisition of rights required for:</p> <p>Construction of a new flood compensation area, including rights and restrictive covenants to construct, protect, operate, access and maintain the flood compensation area</p>
44-05	FCA7 and MU72	<p>Acquisition of rights required for:</p> <p>Construction of a new flood compensation area, including rights and restrictive covenants to construct, protect, operate, access and maintain the flood compensation area</p> <p>Utility works, including the installation or diversion of underground utilities within a multi-utility corridor, and the rights and restrictive covenants to construct, protect, operate, access and maintain those utility works</p>

Table 2: Acquisition of Rights and Temporary Possession of Land - by plot number

Land plans plot ref.	DCO Work No(s).	Purpose for which the land is required:
44-06	FCA7	Acquisition of rights required for: Construction of a new flood compensation area, including rights and restrictive covenants to construct, protect, operate, access and maintain the flood compensation area
44-08	9O and MU72	Acquisition of rights required for: Construction of a new permissive path from Thames Chase Forest, a new permissive path to the new culvert and a new private means of access from Thames Chase Forest to the new culvert Utility works, including the installation or diversion of underground utilities within a multi-utility corridor, and the rights and restrictive covenants to construct, protect, operate, access and maintain those utility works
44-09	MU79, MU80, MU82 and MU83	Acquisition of rights required for: Utility works, including the installation or diversion of underground utilities within a multi-utility corridor, and the rights and restrictive covenants to construct, protect, operate, access and maintain those utility works
44-10	MU80	Acquisition of rights required for: Utility works, including the installation or diversion of underground utilities within a multi-utility corridor, and the rights and restrictive covenants to construct, protect, operate, access and maintain those utility works
44-11	MU86	Acquisition of rights required for: Utility works, including the installation or diversion of underground utilities within a multi-utility corridor, and the rights and restrictive covenants to construct, protect, operate, access and maintain those utility works
44-13	MU72	Acquisition of rights required for: Utility works, including the installation or diversion of underground utilities within a multi-utility corridor, and the rights and restrictive covenants to construct, protect, operate, access and maintain those utility works
44-14	MU72	Acquisition of rights required for: Utility works, including the installation or diversion of underground utilities within a multi-utility corridor, and the rights and restrictive covenants to construct, protect, operate, access and maintain those utility works
44-16	MU84	Acquisition of rights required for: Utility works, including the installation or diversion of underground utilities within a multi-utility corridor, and the rights and restrictive covenants to construct, protect, operate, access and maintain those utility works

Table 2: Acquisition of Rights and Temporary Possession of Land - by plot number

Land plans plot ref.	DCO Work No(s).	Purpose for which the land is required:
44-17	MU79, MU80, MU82 and MU83	Acquisition of rights required for: Utility works, including the installation or diversion of underground utilities within a multi-utility corridor, and the rights and restrictive covenants to construct, protect, operate, access and maintain those utility works
44-20	MU83	Acquisition of rights required for: Utility works, including the installation or diversion of underground utilities within a multi-utility corridor, and the rights and restrictive covenants to construct, protect, operate, access and maintain those utility works
44-44	MU80	Acquisition of rights required for: Utility works, including the installation or diversion of underground utilities within a multi-utility corridor, and the rights and restrictive covenants to construct, protect, operate, access and maintain those utility works
44-68	MU81 and MU84	Acquisition of rights required for: Utility works, including the installation or diversion of underground utilities within a multi-utility corridor, and the rights and restrictive covenants to construct, protect, operate, access and maintain those utility works
44-80	MU81 and MU83	Acquisition of rights required for: Utility works, including the installation or diversion of underground utilities within a multi-utility corridor, and the rights and restrictive covenants to construct, protect, operate, access and maintain those utility works
44-81	MU72, MU79, MU81, MU82 and MU83	Acquisition of rights required for: Utility works, including the installation or diversion of underground utilities within a multi-utility corridor, and the rights and restrictive covenants to construct, protect, operate, access and maintain those utility works
44-84	MU80	Acquisition of rights required for: Utility works, including the installation or diversion of underground utilities within a multi-utility corridor, and the rights and restrictive covenants to construct, protect, operate, access and maintain those utility works
44-86	MU72, MU79, MU80, MU81, MU82 and MU83	Acquisition of rights required for: Utility works, including the installation or diversion of underground utilities within a multi-utility corridor, and the rights and restrictive covenants to construct, protect, operate, access and maintain those utility works
44-88	MU72, MU79, MU80 and MU82	Acquisition of rights required for: Utility works, including the installation or diversion of underground utilities within a multi-utility corridor, and the rights and restrictive covenants to construct, protect, operate, access and maintain those utility works

Table 2: Acquisition of Rights and Temporary Possession of Land - by plot number

Land plans plot ref.	DCO Work No(s).	Purpose for which the land is required:
44-89	MU80 and MU81	Acquisition of rights required for: Utility works, including the installation or diversion of underground utilities within a multi-utility corridor, and the rights and restrictive covenants to construct, protect, operate, access and maintain those utility works
44-90	MU84	Acquisition of rights required for: Utility works, including the installation or diversion of underground utilities within a multi-utility corridor, and the rights and restrictive covenants to construct, protect, operate, access and maintain those utility works
44-91	MU72, MU79, MU80, MU81, MU82 and MU83	Acquisition of rights required for: Utility works, including the installation or diversion of underground utilities within a multi-utility corridor, and the rights and restrictive covenants to construct, protect, operate, access and maintain those utility works
44-94	MU72	Acquisition of rights required for: Utility works, including the installation or diversion of underground utilities within a multi-utility corridor, and the rights and restrictive covenants to construct, protect, operate, access and maintain those utility works
44-95	MU80 and MU81	Acquisition of rights required for: Utility works, including the installation or diversion of underground utilities within a multi-utility corridor, and the rights and restrictive covenants to construct, protect, operate, access and maintain those utility works
44-96	MU80 and MU81	Acquisition of rights required for: Utility works, including the installation or diversion of underground utilities within a multi-utility corridor, and the rights and restrictive covenants to construct, protect, operate, access and maintain those utility works
44-98	MU81	Acquisition of rights required for: Utility works, including the installation or diversion of underground utilities within a multi-utility corridor, and the rights and restrictive covenants to construct, protect, operate, access and maintain those utility works
44-99	MU81	Acquisition of rights required for: Utility works, including the installation or diversion of underground utilities within a multi-utility corridor, and the rights and restrictive covenants to construct, protect, operate, access and maintain those utility works
44-100	MU81	Acquisition of rights required for: Utility works, including the installation or diversion of underground utilities within a multi-utility corridor, and the rights and restrictive covenants to construct, protect, operate, access and maintain those utility works

Table 2: Acquisition of Rights and Temporary Possession of Land - by plot number

Land plans plot ref.	DCO Work No(s).	Purpose for which the land is required:
44-112	MU84	Acquisition of rights required for: Provision for access for utility works, and the rights for access to maintain those utility works
44-120	MU84	Acquisition of rights required for: Provision for access for utility works, and the rights for access to maintain those utility works
44-121	MU84	Acquisition of rights required for: Provision for access for utility works, and the rights for access to maintain those utility works
44-122	MU84	Acquisition of rights required for: Provision for access for utility works, and the rights for access to maintain those utility works
44-123	MU84	Acquisition of rights required for: Provision for access for utility works, and the rights for access to maintain those utility works
44-124	MU84	Acquisition of rights required for: Provision for access for utility works, and the rights for access to maintain those utility works
45-10	MU91	Acquisition of rights required for: Utility works, including the installation or diversion of underground utilities within a multi-utility corridor, and the rights and restrictive covenants to construct, protect, operate, access and maintain those utility works
45-11	MU91	Acquisition of rights required for: Utility works, including the installation or diversion of underground utilities within a multi-utility corridor, and the rights and restrictive covenants to construct, protect, operate, access and maintain those utility works
45-19	MU91	Acquisition of rights required for: Utility works, including the installation or diversion of underground utilities within a multi-utility corridor, and the rights and restrictive covenants to construct, protect, operate, access and maintain those utility works
45-21	MU91	Acquisition of rights required for: Utility works, including the installation or diversion of underground utilities within a multi-utility corridor, and the rights and restrictive covenants to construct, protect, operate, access and maintain those utility works

Table 2: Acquisition of Rights and Temporary Possession of Land - by plot number

Land plans plot ref.	DCO Work No(s).	Purpose for which the land is required:
45-23	MU91	Acquisition of rights required for: Utility works, including the installation or diversion of underground utilities within a multi-utility corridor, and the rights and restrictive covenants to construct, protect, operate, access and maintain those utility works
45-24	MU91	Acquisition of rights required for: Utility works, including the installation or diversion of underground utilities within a multi-utility corridor, and the rights and restrictive covenants to construct, protect, operate, access and maintain those utility works
45-25	MU91	Acquisition of rights required for: Utility works, including the installation or diversion of underground utilities within a multi-utility corridor, and the rights and restrictive covenants to construct, protect, operate, access and maintain those utility works
45-26	MU91	Acquisition of rights required for: Utility works, including the installation or diversion of underground utilities within a multi-utility corridor, and the rights and restrictive covenants to construct, protect, operate, access and maintain those utility works
45-29	MU91	Acquisition of rights required for: Utility works, including the installation or diversion of underground utilities within a multi-utility corridor, and the rights and restrictive covenants to construct, protect, operate, access and maintain those utility works
45-31	MU91	Acquisition of rights required for: Utility works, including the installation or diversion of underground utilities within a multi-utility corridor, and the rights and restrictive covenants to construct, protect, operate, access and maintain those utility works
45-33	MU91	Acquisition of rights required for: Utility works, including the installation or diversion of underground utilities within a multi-utility corridor, and the rights and restrictive covenants to construct, protect, operate, access and maintain those utility works
45-38	MU91	Acquisition of rights required for: Utility works, including the installation or diversion of underground utilities within a multi-utility corridor, and the rights and restrictive covenants to construct, protect, operate, access and maintain those utility works
45-42	MU91	Acquisition of rights required for: Utility works, including the installation or diversion of underground utilities within a multi-utility corridor, and the rights and restrictive covenants to construct, protect, operate, access and maintain those utility works

Table 2: Acquisition of Rights and Temporary Possession of Land - by plot number

Land plans plot ref.	DCO Work No(s).	Purpose for which the land is required:
45-50	MU91	Acquisition of rights required for: Utility works, including the installation or diversion of underground utilities within a multi-utility corridor, and the rights and restrictive covenants to construct, protect, operate, access and maintain those utility works
45-52	MU91	Acquisition of rights required for: Utility works, including the installation or diversion of underground utilities within a multi-utility corridor, and the rights and restrictive covenants to construct, protect, operate, access and maintain those utility works
45-62	MU91	Acquisition of rights required for: Utility works, including the installation or diversion of underground utilities within a multi-utility corridor, and the rights and restrictive covenants to construct, protect, operate, access and maintain those utility works
45-66	9H and MU91	Acquisition of rights required for: Improvements to the existing two-lane link road between A127 eastbound and M25 junction 29 roundabout Utility works, including the installation or diversion of underground utilities within a multi-utility corridor, and the rights and restrictive covenants to construct, protect, operate, access and maintain those utility works
45-71	MU88	Acquisition of rights required for: Utility works, including the installation or diversion of underground utilities within a multi-utility corridor, and the rights and restrictive covenants to construct, protect, operate, access and maintain those utility works
45-72	9H and MU88	Acquisition of rights required for: Improvements to the existing two-lane link road between A127 eastbound and M25 junction 29 roundabout Utility works, including the installation or diversion of underground utilities within a multi-utility corridor, and the rights and restrictive covenants to construct, protect, operate, access and maintain those utility works
45-87	MU87	Acquisition of rights required for: Utility works, including the installation or diversion of underground utilities within a multi-utility corridor, the installation of poles and pole mounted transformers, and the rights and restrictive covenants to construct, protect, operate, access and maintain those utility works
45-89	MU87	Acquisition of rights required for: Utility works, including the installation or diversion of underground utilities within a multi-utility corridor, the installation of poles and pole mounted transformers, and the rights and restrictive covenants to construct, protect, operate, access and maintain those utility works

Table 2: Acquisition of Rights and Temporary Possession of Land - by plot number

Land plans plot ref.	DCO Work No(s).	Purpose for which the land is required:
45-99	9I and MU88	Acquisition of rights required for: Improvement works to the existing private means of access between the improved M25 junction 29 roundabout and Codham Hall Lane. Utility works, including the installation or diversion of underground utilities within a multi-utility corridor, and the rights and restrictive covenants to construct, protect, operate, access and maintain those utility works
45-100	9I and MU88	Acquisition of rights required for: Improvement works to the existing private means of access between the improved M25 junction 29 roundabout and Codham Hall Lane. Utility works, including the installation or diversion of underground utilities within a multi-utility corridor, and the rights and restrictive covenants to construct, protect, operate, access and maintain those utility works
45-108	MU87	Acquisition of rights required for: Utility works, including the installation or diversion of underground utilities within a multi-utility corridor, the installation of poles and pole mounted transformers, and the rights and restrictive covenants to construct, protect, operate, access and maintain those utility works
45-110	MU87	Acquisition of rights required for: Provision for access for utility works, and the rights for access to maintain those utility works
45-111	MU86 and MU87	Acquisition of rights required for: Utility works, including the installation or diversion of underground utilities within a multi-utility corridor, and the rights and restrictive covenants to construct, protect, operate, access and maintain those utility works Utility works, including the installation or diversion of underground utilities within a multi-utility corridor, the installation of poles and pole mounted transformers, and the rights and restrictive covenants to construct, protect, operate, access and maintain those utility works
45-112	MU87	Acquisition of rights required for: Provision for access for utility works, and the rights for access to maintain those utility works
45-120	9P	Acquisition of rights required for: Construction of protection measures for retention of the existing infrastructure, and the rights and restrictive covenants to construct, protect, operate, access and maintain those protection measures
45-121	CA16, MU85, MU87 and MUT32	Acquisition of rights required for: Temporary construction compound at surface for facilitating main works Utility works, including the installation or diversion of underground utilities within a multi-utility corridor, and the rights and restrictive covenants to construct, protect, operate, access and maintain those utility works

Table 2: Acquisition of Rights and Temporary Possession of Land - by plot number

Land plans plot ref.	DCO Work No(s).	Purpose for which the land is required:
45-121 Cont'd		Utility works, including the installation or diversion of underground utilities within a multi-utility corridor, the installation of poles and pole mounted transformers, and the rights and restrictive covenants to construct, protect, operate, access and maintain those utility works
45-155	CA16, MU85 and MUT32	Acquisition of rights required for: Provision for temporary access and traffic management for the temporary construction compound Utility works, including the installation or diversion of underground utilities within a multi-utility corridor, and the rights and restrictive covenants to construct, protect, operate, access and maintain those utility works
45-158	CA16 and MU85	Acquisition of rights required for: Provision for temporary access and traffic management for the temporary construction compound Utility works, including the installation or diversion of underground utilities within a multi-utility corridor, and the rights and restrictive covenants to construct, protect, operate, access and maintain those utility works
45-160	CA16, MU85 and MUT32	Acquisition of rights required for: Provision for temporary access and traffic management for the temporary construction compound Utility works, including the installation or diversion of underground utilities within a multi-utility corridor, and the rights and restrictive covenants to construct, protect, operate, access and maintain those utility works
45-165	MU85	Acquisition of rights required for: Utility works, including the installation or diversion of underground utilities within a multi-utility corridor, and the rights and restrictive covenants to construct, protect, operate, access and maintain those utility works
45-168	MU85	Acquisition of rights required for: Utility works, including the installation or diversion of underground utilities within a multi-utility corridor, and the rights and restrictive covenants to construct, protect, operate, access and maintain those utility works
45-169	MU85 and MUT32	Acquisition of rights required for: Utility works, including the installation or diversion of underground utilities within a multi-utility corridor, and the rights and restrictive covenants to construct, protect, operate, access and maintain those utility works
45-171	MU85	Acquisition of rights required for: Utility works, including the installation or diversion of underground utilities within a multi-utility corridor, and the rights and restrictive covenants to construct, protect, operate, access and maintain those utility works

Table 2: Acquisition of Rights and Temporary Possession of Land - by plot number

Land plans plot ref.	DCO Work No(s).	Purpose for which the land is required:
45-172	MU85	Acquisition of rights required for: Utility works, including the installation or diversion of underground utilities within a multi-utility corridor, and the rights and restrictive covenants to construct, protect, operate, access and maintain those utility works
45-173	MU85	Acquisition of rights required for: Utility works, including the installation or diversion of underground utilities within a multi-utility corridor, and the rights and restrictive covenants to construct, protect, operate, access and maintain those utility works
45-174	MU85	Acquisition of rights required for: Utility works, including the installation or diversion of underground utilities within a multi-utility corridor, and the rights and restrictive covenants to construct, protect, operate, access and maintain those utility works
45-175	MU84	Acquisition of rights required for: Provision for access for utility works, and the rights for access to maintain those utility works
45-176	MU84	Acquisition of rights required for: Provision for access for utility works, and the rights for access to maintain those utility works
45-177	MU84	Acquisition of rights required for: Provision for access for utility works, and the rights for access to maintain those utility works
46-04	E51	Acquisition of rights required for: Implementation of environmental mitigation works to create a site for protected species, including the construction of new ecological ponds, and the rights and restrictive covenants to construct, protect, operate, access and maintain those environmental mitigation works
46-06	E51, G10 and ULH2	Acquisition of rights required for: Implementation of environmental mitigation works to create a site for protected species, including the construction of new ecological ponds, and the rights and restrictive covenants to construct, protect, operate, access and maintain those environmental mitigation works Installation of a high-pressure gas pipeline, and the rights and restrictive covenants to construct, protect, operate, access and maintain the pipeline The establishment of a temporary utilities logistic hub for facilitating utility works
46-08	G10	Acquisition of rights required for: Installation of a high-pressure gas pipeline, and the rights and restrictive covenants to construct, protect, operate, access and maintain the pipeline

Table 2: Acquisition of Rights and Temporary Possession of Land - by plot number

Land plans plot ref.	DCO Work No(s).	Purpose for which the land is required:
46-09	G10	Acquisition of rights required for: Installation of a high-pressure gas pipeline, and the rights and restrictive covenants to construct, protect, operate, access and maintain the pipeline
46-11	G10	Acquisition of rights required for: Installation of a high-pressure gas pipeline, and the rights and restrictive covenants to construct, protect, operate, access and maintain the pipeline
46-12	G10	Acquisition of rights required for: Installation of a high-pressure gas pipeline, and the rights and restrictive covenants to construct, protect, operate, access and maintain the pipeline
46-13	G10	Acquisition of rights required for: Installation of a high-pressure gas pipeline, and the rights and restrictive covenants to construct, protect, operate, access and maintain the pipeline
46-23	MU92	Acquisition of rights required for: Provision for access for utility works, and the rights for access to maintain those utility works
46-24	MU92	Acquisition of rights required for: Provision for access for utility works, and the rights for access to maintain those utility works
46-25	MU92	Acquisition of rights required for: Provision for access for utility works, and the rights for access to maintain those utility works
46-26	MU92	Acquisition of rights required for: Utility works, including the installation or diversion of underground utilities within a multi-utility corridor, and the rights and restrictive covenants to construct, protect, operate, access and maintain those utility works
46-55	G10 and ULH2	Acquisition of rights required for: Installation of a high-pressure gas pipeline, and the rights and restrictive covenants to construct, protect, operate, access and maintain the pipeline The establishment of a temporary utilities logistic hub for facilitating utility works
47-26	E51	Acquisition of rights required for: Implementation of environmental mitigation works to create a site for protected species, including the construction of new ecological ponds, and the rights and restrictive covenants to construct, protect, operate, access and maintain those environmental mitigation works

Table 3: Acquisition of Subsoil and Restrictive Covenants - by plot number

Land plans plot ref.	DCO Work No(s).	Purpose for which the land is required:
14-04	4C	Acquisition of subsoil and restrictive covenants required for: Provision of a directional drill pipe from construction compound
14-05	4C	Acquisition of subsoil and restrictive covenants required for: Provision of a directional drill pipe from construction compound
14-06	4A and 4B	Acquisition of subsoil and restrictive covenants required for: Construction of a twin-bore tunnel, one tunnel bore for northbound traffic and one tunnel bore for southbound traffic, with a three-lane carriageway in each direction, between a portal on the north side of the river Thames in the borough of Thurrock, Essex, and a portal in Gravesham, Kent, including cross-passages connecting the two tunnels and associated tunnelling works Construction of a new permanent ground protection tunnel and access shafts to undertake ground treatment works above the new A122 Lower Thames Crossing tunnel
14-07	4C	Acquisition of subsoil and restrictive covenants required for: Provision of a directional drill pipe from construction compound
14-08	4C	Acquisition of subsoil and restrictive covenants required for: Provision of a directional drill pipe from construction compound
14-09	4C	Acquisition of subsoil and restrictive covenants required for: Provision of a directional drill pipe from construction compound
14-10	4C	Acquisition of subsoil and restrictive covenants required for: Provision of a directional drill pipe from construction compound
14-12	4C	Acquisition of subsoil and restrictive covenants required for: Provision of a directional drill pipe from construction compound
14-13	4C	Acquisition of subsoil and restrictive covenants required for: Provision of a directional drill pipe from construction compound
14-14	4C	Acquisition of subsoil and restrictive covenants required for: Provision of a directional drill pipe from construction compound

Table 3: Acquisition of Subsoil and Restrictive Covenants - by plot number

Land plans plot ref.	DCO Work No(s).	Purpose for which the land is required:
14-15	4A and 4B	<p>Acquisition of subsoil and restrictive covenants required for:</p> <p>Construction of a twin-bore tunnel, one tunnel bore for northbound traffic and one tunnel bore for southbound traffic, with a three-lane carriageway in each direction, between a portal on the north side of the river Thames in the borough of Thurrock, Essex, and a portal in Gravesham, Kent, including cross-passages connecting the two tunnels and associated tunnelling works</p> <p>Construction of a new permanent ground protection tunnel and access shafts to undertake ground treatment works above the new A122 Lower Thames Crossing tunnel</p>
15-10	4A	<p>Acquisition of subsoil and restrictive covenants required for:</p> <p>Construction of a twin-bore tunnel, one tunnel bore for northbound traffic and one tunnel bore for southbound traffic, with a three-lane carriageway in each direction, between a portal on the north side of the river Thames in the borough of Thurrock, Essex, and a portal in Gravesham, Kent, including cross-passages connecting the two tunnels and associated tunnelling works</p>
15-11	4A	<p>Acquisition of subsoil and restrictive covenants required for:</p> <p>Construction of a twin-bore tunnel, one tunnel bore for northbound traffic and one tunnel bore for southbound traffic, with a three-lane carriageway in each direction, between a portal on the north side of the river Thames in the borough of Thurrock, Essex, and a portal in Gravesham, Kent, including cross-passages connecting the two tunnels and associated tunnelling works</p>
15-12	4A	<p>Acquisition of subsoil and restrictive covenants required for:</p> <p>Construction of a twin-bore tunnel, one tunnel bore for northbound traffic and one tunnel bore for southbound traffic, with a three-lane carriageway in each direction, between a portal on the north side of the river Thames in the borough of Thurrock, Essex, and a portal in Gravesham, Kent, including cross-passages connecting the two tunnels and associated tunnelling works</p>
15-13	4A	<p>Acquisition of subsoil and restrictive covenants required for:</p> <p>Construction of a twin-bore tunnel, one tunnel bore for northbound traffic and one tunnel bore for southbound traffic, with a three-lane carriageway in each direction, between a portal on the north side of the river Thames in the borough of Thurrock, Essex, and a portal in Gravesham, Kent, including cross-passages connecting the two tunnels and associated tunnelling works</p>
15-14	4A	<p>Acquisition of subsoil and restrictive covenants required for:</p> <p>Construction of a twin-bore tunnel, one tunnel bore for northbound traffic and one tunnel bore for southbound traffic, with a three-lane carriageway in each direction, between a portal on the north side of the river Thames in the borough of Thurrock, Essex, and a portal in Gravesham, Kent, including cross-passages connecting the two tunnels and associated tunnelling works</p>
15-15	4A	<p>Acquisition of subsoil and restrictive covenants required for:</p> <p>Construction of a twin-bore tunnel, one tunnel bore for northbound traffic and one tunnel bore for southbound traffic, with a three-lane carriageway in each direction, between a portal on the north side of the river Thames in the borough of Thurrock, Essex, and a portal in Gravesham, Kent, including cross-passages connecting the two tunnels and associated tunnelling works</p>

Table 3: Acquisition of Subsoil and Restrictive Covenants - by plot number

Land plans plot ref.	DCO Work No(s).	Purpose for which the land is required:
15-16	4A	Acquisition of subsoil and restrictive covenants required for: Construction of a twin-bore tunnel, one tunnel bore for northbound traffic and one tunnel bore for southbound traffic, with a three-lane carriageway in each direction, between a portal on the north side of the river Thames in the borough of Thurrock, Essex, and a portal in Gravesham, Kent, including cross-passages connecting the two tunnels and associated tunnelling works
15-20	4A and 4B	Acquisition of subsoil and restrictive covenants required for: Construction of a twin-bore tunnel, one tunnel bore for northbound traffic and one tunnel bore for southbound traffic, with a three-lane carriageway in each direction, between a portal on the north side of the river Thames in the borough of Thurrock, Essex, and a portal in Gravesham, Kent, including cross-passages connecting the two tunnels and associated tunnelling works Construction of a new permanent ground protection tunnel and access shafts to undertake ground treatment works above the new A122 Lower Thames Crossing tunnel
16-41	4A	Acquisition of subsoil and restrictive covenants required for: Construction of a twin-bore tunnel, one tunnel bore for northbound traffic and one tunnel bore for southbound traffic, with a three-lane carriageway in each direction, between a portal on the north side of the river Thames in the borough of Thurrock, Essex, and a portal in Gravesham, Kent, including cross-passages connecting the two tunnels and associated tunnelling works
16-42	4A	Acquisition of subsoil and restrictive covenants required for: Construction of a twin-bore tunnel, one tunnel bore for northbound traffic and one tunnel bore for southbound traffic, with a three-lane carriageway in each direction, between a portal on the north side of the river Thames in the borough of Thurrock, Essex, and a portal in Gravesham, Kent, including cross-passages connecting the two tunnels and associated tunnelling works
16-43	4A	Acquisition of subsoil and restrictive covenants required for: Construction of a twin-bore tunnel, one tunnel bore for northbound traffic and one tunnel bore for southbound traffic, with a three-lane carriageway in each direction, between a portal on the north side of the river Thames in the borough of Thurrock, Essex, and a portal in Gravesham, Kent, including cross-passages connecting the two tunnels and associated tunnelling works

Table 4: Acquisition of Subsoil and Restrictive Covenants and Temporary Possession of Land at the Surface - by plot number

Land plans plot ref.	DCO Work No(s).	Purpose for which the land is required:
13-38	4A and CA3	<p>Acquisition of subsoil and restrictive covenants required for:</p> <p>Construction of a twin-bore tunnel, one tunnel bore for northbound traffic and one tunnel bore for southbound traffic, with a three-lane carriageway in each direction, between a portal on the north side of the river Thames in the borough of Thurrock, Essex, and a portal in Gravesham, Kent, including cross-passages connecting the two tunnels and associated tunnelling works</p> <p>Temporary construction compound at surface for facilitating main works at the A122 Lower Thames Crossing south portal and tunnel approach</p>
13-41	4A and CA3	<p>Acquisition of subsoil and restrictive covenants required for:</p> <p>Construction of a twin-bore tunnel, one tunnel bore for northbound traffic and one tunnel bore for southbound traffic, with a three-lane carriageway in each direction, between a portal on the north side of the river Thames in the borough of Thurrock, Essex, and a portal in Gravesham, Kent, including cross-passages connecting the two tunnels and associated tunnelling works</p> <p>Temporary construction compound at surface for facilitating main works at the A122 Lower Thames Crossing south portal and tunnel approach</p>
13-46	4A, CA3, MU20, MU22, MU24 and MUT3	<p>Acquisition of subsoil and restrictive covenants required for:</p> <p>Construction of a twin-bore tunnel, one tunnel bore for northbound traffic and one tunnel bore for southbound traffic, with a three-lane carriageway in each direction, between a portal on the north side of the river Thames in the borough of Thurrock, Essex, and a portal in Gravesham, Kent, including cross-passages connecting the two tunnels and associated tunnelling works</p> <p>Temporary construction compound at surface for facilitating main works at the A122 Lower Thames Crossing south portal and tunnel approach</p> <p>Utility works, including the installation or diversion of underground utilities within a multi-utility corridor, and the rights and restrictive covenants to construct, protect, operate, access and maintain those utility works</p>
13-47	4A, CA3, MU20, MU24 and MUT3	<p>Acquisition of subsoil and restrictive covenants required for:</p> <p>Construction of a twin-bore tunnel, one tunnel bore for northbound traffic and one tunnel bore for southbound traffic, with a three-lane carriageway in each direction, between a portal on the north side of the river Thames in the borough of Thurrock, Essex, and a portal in Gravesham, Kent, including cross-passages connecting the two tunnels and associated tunnelling works</p> <p>Temporary construction compound at surface for facilitating main works at the A122 Lower Thames Crossing south portal and tunnel approach</p> <p>Utility works, including the installation or diversion of underground utilities within a multi-utility corridor, and the rights and restrictive covenants to construct, protect, operate, access and maintain those utility works</p>
13-48	4A, CA3, MU24 and MUT3	<p>Acquisition of subsoil and restrictive covenants required for:</p> <p>Construction of a twin-bore tunnel, one tunnel bore for northbound traffic and one tunnel bore for southbound traffic, with a three-lane carriageway in each direction, between a portal on the north side of the river Thames in the borough of Thurrock, Essex, and a portal in Gravesham, Kent, including cross-passages connecting the two tunnels and associated tunnelling works</p> <p>Temporary construction compound at surface for facilitating main works at the A122 Lower Thames Crossing south portal and tunnel approach</p>

Table 4: Acquisition of Subsoil and Restrictive Covenants and Temporary Possession of Land at the Surface - by plot number

Land plans plot ref.	DCO Work No(s).	Purpose for which the land is required:
13-48 Cont'd		Utility works, including the installation or diversion of underground utilities within a multi-utility corridor, and the rights and restrictive covenants to construct, protect, operate, access and maintain those utility works
13-50	4A and CA3	<p>Acquisition of subsoil and restrictive covenants required for:</p> <p>Construction of a twin-bore tunnel, one tunnel bore for northbound traffic and one tunnel bore for southbound traffic, with a three-lane carriageway in each direction, between a portal on the north side of the river Thames in the borough of Thurrock, Essex, and a portal in Gravesham, Kent, including cross-passages connecting the two tunnels and associated tunnelling works</p> <p>Temporary construction compound at surface for facilitating main works at the A122 Lower Thames Crossing south portal and tunnel approach</p>
14-11	4A, 4B, CA3, CA3A, MU25, MU26 and MUT3	<p>Acquisition of subsoil and restrictive covenants required for:</p> <p>Construction of a twin-bore tunnel, one tunnel bore for northbound traffic and one tunnel bore for southbound traffic, with a three-lane carriageway in each direction, between a portal on the north side of the river Thames in the borough of Thurrock, Essex, and a portal in Gravesham, Kent, including cross-passages connecting the two tunnels and associated tunnelling works</p> <p>Construction of a new permanent ground protection tunnel and access shafts to undertake ground treatment works above the new A122 Lower Thames Crossing tunnel</p> <p>Temporary construction compound at surface for facilitating main works at the A122 Lower Thames Crossing south portal and tunnel approach</p> <p>Temporary satellite construction compound at surface for facilitating main works</p> <p>Utility works, including the installation or diversion of underground utilities within a multi-utility corridor, and the rights and restrictive covenants to construct, protect, operate, access and maintain those utility works</p>
14-16	4A, 4B and MU26	<p>Acquisition of subsoil and restrictive covenants required for:</p> <p>Construction of a twin-bore tunnel, one tunnel bore for northbound traffic and one tunnel bore for southbound traffic, with a three-lane carriageway in each direction, between a portal on the north side of the river Thames in the borough of Thurrock, Essex, and a portal in Gravesham, Kent, including cross-passages connecting the two tunnels and associated tunnelling works</p> <p>Construction of a new permanent ground protection tunnel and access shafts to undertake ground treatment works above the new A122 Lower Thames Crossing tunnel</p> <p>Utility works, including the installation or diversion of underground utilities within a multi-utility corridor, and the rights and restrictive covenants to construct, protect, operate, access and maintain those utility works</p>
14-17	4A, 4B and MU26	<p>Acquisition of subsoil and restrictive covenants required for:</p> <p>Construction of a twin-bore tunnel, one tunnel bore for northbound traffic and one tunnel bore for southbound traffic, with a three-lane carriageway in each direction, between a portal on the north side of the river Thames in the borough of Thurrock, Essex, and a portal in Gravesham, Kent, including cross-passages connecting the two tunnels and associated tunnelling works</p>

Table 4: Acquisition of Subsoil and Restrictive Covenants and Temporary Possession of Land at the Surface - by plot number

Land plans plot ref.	DCO Work No(s).	Purpose for which the land is required:
14-17 Cont'd		Construction of a new permanent ground protection tunnel and access shafts to undertake ground treatment works above the new A122 Lower Thames Crossing tunnel Utility works, including the installation or diversion of underground utilities within a multi-utility corridor, and the rights and restrictive covenants to construct, protect, operate, access and maintain those utility works
14-18	4A, 4B and MU26	Acquisition of subsoil and restrictive covenants required for: Construction of a twin-bore tunnel, one tunnel bore for northbound traffic and one tunnel bore for southbound traffic, with a three-lane carriageway in each direction, between a portal on the north side of the river Thames in the borough of Thurrock, Essex, and a portal in Gravesham, Kent, including cross-passages connecting the two tunnels and associated tunnelling works Construction of a new permanent ground protection tunnel and access shafts to undertake ground treatment works above the new A122 Lower Thames Crossing tunnel Utility works, including the installation or diversion of underground utilities within a multi-utility corridor, and the rights and restrictive covenants to construct, protect, operate, access and maintain those utility works
15-17	4A, 4B and CA3B	Acquisition of subsoil and restrictive covenants required for: Construction of a twin-bore tunnel, one tunnel bore for northbound traffic and one tunnel bore for southbound traffic, with a three-lane carriageway in each direction, between a portal on the north side of the river Thames in the borough of Thurrock, Essex, and a portal in Gravesham, Kent, including cross-passages connecting the two tunnels and associated tunnelling works Construction of a new permanent ground protection tunnel and access shafts to undertake ground treatment works above the new A122 Lower Thames Crossing tunnel Temporary satellite construction compound at surface for facilitating main works
15-18	4A, 4B and CA3B	Acquisition of subsoil and restrictive covenants required for: Construction of a twin-bore tunnel, one tunnel bore for northbound traffic and one tunnel bore for southbound traffic, with a three-lane carriageway in each direction, between a portal on the north side of the river Thames in the borough of Thurrock, Essex, and a portal in Gravesham, Kent, including cross-passages connecting the two tunnels and associated tunnelling works Construction of a new permanent ground protection tunnel and access shafts to undertake ground treatment works above the new A122 Lower Thames Crossing tunnel Temporary satellite construction compound at surface for facilitating main works
15-19	4A, 4B and CA3B	Acquisition of subsoil and restrictive covenants required for: Construction of a twin-bore tunnel, one tunnel bore for northbound traffic and one tunnel bore for southbound traffic, with a three-lane carriageway in each direction, between a portal on the north side of the river Thames in the borough of Thurrock, Essex, and a portal in Gravesham, Kent, including cross-passages connecting the two tunnels and associated tunnelling works

Table 4: Acquisition of Subsoil and Restrictive Covenants and Temporary Possession of Land at the Surface - by plot number		
Land plans plot ref.	DCO Work No(s).	Purpose for which the land is required:
15-19 Cont'd		Construction of a new permanent ground protection tunnel and access shafts to undertake ground treatment works above the new A122 Lower Thames Crossing tunnel Temporary satellite construction compound at surface for facilitating main works

Table 5: Temporary Possession of Land - by plot number

Land plans plot ref.	DCO Work No(s).	Purpose for which the land is required:
01-01	E1	Temporary possession required for: Provision for access for environmental works to create a compensatory habitat site for nitrogen deposition
01-03	E1	Temporary possession required for: Provision for access for environmental works to create a compensatory habitat site for nitrogen deposition
01-05	E1	Temporary possession required for: Provision for access for environmental works to create a compensatory habitat site for nitrogen deposition
01-08	E1	Temporary possession required for: Provision for access for environmental works to create a compensatory habitat site for nitrogen deposition
01-09	E1	Temporary possession required for: Provision for access for environmental works to create a compensatory habitat site for nitrogen deposition
01-10	E1	Temporary possession required for: Provision for access for environmental works to create a compensatory habitat site for nitrogen deposition
01-11	E1	Temporary possession required for: Provision for access for environmental works to create a compensatory habitat site for nitrogen deposition
01-13	E1	Temporary possession required for: Provision for access for environmental works to create a compensatory habitat site for nitrogen deposition
01-15	E1	Temporary possession required for: Provision for access for environmental works to create a compensatory habitat site for nitrogen deposition
01-16	E1	Temporary possession required for: Provision for access for environmental works to create a compensatory habitat site for nitrogen deposition
01-17	E1	Temporary possession required for: Provision for access for environmental works to create a compensatory habitat site for nitrogen deposition
01-18	E1	Temporary possession required for: Provision for access for environmental works to create a compensatory habitat site for nitrogen deposition

Table 5: Temporary Possession of Land - by plot number

Land plans plot ref.	DCO Work No(s).	Purpose for which the land is required:
01-19	E1	Temporary possession required for: Provision for access for environmental works to create a compensatory habitat site for nitrogen deposition
01-20	E1	Temporary possession required for: Provision for access for environmental works to create a compensatory habitat site for nitrogen deposition
01-21	E1	Temporary possession required for: Provision for access for environmental works to create a compensatory habitat site for nitrogen deposition
01-22	E1	Temporary possession required for: Provision for access for environmental works to create a compensatory habitat site for nitrogen deposition
02-01	E2	Temporary possession required for: Provision for access for environmental works to create a compensatory habitat site for nitrogen deposition
02-03	E2	Temporary possession required for: Provision for access for environmental works to create a compensatory habitat site for nitrogen deposition
02-04	E1	Temporary possession required for: Provision for access for environmental works to create a compensatory habitat site for nitrogen deposition
02-05	E1	Temporary possession required for: Provision for access for environmental works to create a compensatory habitat site for nitrogen deposition
02-06	E1	Temporary possession required for: Provision for access for environmental works to create a compensatory habitat site for nitrogen deposition
02-07	E1	Temporary possession required for: Provision for access for environmental works to create a compensatory habitat site for nitrogen deposition
02-08	E1	Temporary possession required for: Provision for access for environmental works to create a compensatory habitat site for nitrogen deposition
02-09	E1	Temporary possession required for: Provision for access for environmental works to create a compensatory habitat site for nitrogen deposition

Table 5: Temporary Possession of Land - by plot number

Land plans plot ref.	DCO Work No(s).	Purpose for which the land is required:
02-10	E1	Temporary possession required for: Provision for access for environmental works to create a compensatory habitat site for nitrogen deposition
02-11	E1	Temporary possession required for: Provision for access for environmental works to create a compensatory habitat site for nitrogen deposition
03-02	G1a and MU1	Temporary possession required for: Installation of a medium-pressure gas pipeline Utility works, including the installation or diversion of underground utilities within a multi-utility corridor
03-03	G1a and MU1	Temporary possession required for: Installation of a medium-pressure gas pipeline Utility works, including the installation or diversion of underground utilities within a multi-utility corridor
03-04	1K	Temporary possession required for: Improvement works to the existing public right of way along footpath NS179
03-07	MU2, MU3 and MU4	Temporary possession required for: Utility works, including the installation or diversion of underground utilities within a multi-utility corridor
03-08	1K	Temporary possession required for: Improvement works to the existing public right of way along footpath NS179
03-14	G1a and MU1	Temporary possession required for: Installation of a medium-pressure gas pipeline Utility works, including the installation or diversion of underground utilities within a multi-utility corridor
03-16	G1a and MU1	Temporary possession required for: Installation of a medium-pressure gas pipeline Utility works, including the installation or diversion of underground utilities within a multi-utility corridor
03-17	G1a and MU1	Temporary possession required for: Installation of a medium-pressure gas pipeline

Table 5: Temporary Possession of Land - by plot number

Land plans plot ref.	DCO Work No(s).	Purpose for which the land is required:
03-17 Cont'd		Utility works, including the installation or diversion of underground utilities within a multi-utility corridor
03-33	MU4	Temporary possession required for: Utility works, including the installation or diversion of underground utilities within a multi-utility corridor
03-36	1K	Temporary possession required for: To facilitate the construction of a new public right of way from drainage pond to the improved public right of way south of the improved A2 mainline, and to provide temporary storage, laydown areas and working space
03-80	1K	Temporary possession required for: To facilitate the construction of a new public right of way from drainage pond to the improved public right of way south of the improved A2 mainline, and to provide temporary storage, laydown areas and working space
03-87	MU3	Temporary possession required for: Utility works, including the installation or diversion of underground utilities within a multi-utility corridor
03-96	MU1	Temporary possession required for: Utility works, including the installation or diversion of underground utilities within a multi-utility corridor
03-98	MU1	Temporary possession required for: Utility works, including the installation or diversion of underground utilities within a multi-utility corridor
03-112	MU1	Temporary possession required for: Utility works, including the installation or diversion of underground utilities within a multi-utility corridor
03-135	MU1	Temporary possession required for: Utility works, including the installation or diversion of underground utilities within a multi-utility corridor
03-139	MU1	Temporary possession required for: Utility works, including the installation or diversion of underground utilities within a multi-utility corridor
03-140	MU1	Temporary possession required for: Utility works, including the installation or diversion of underground utilities within a multi-utility corridor

Table 5: Temporary Possession of Land - by plot number

Land plans plot ref.	DCO Work No(s).	Purpose for which the land is required:
03-141	MU1	Temporary possession required for: Utility works, including the installation or diversion of underground utilities within a multi-utility corridor
03-142	MU1	Temporary possession required for: Utility works, including the installation or diversion of underground utilities within a multi-utility corridor
03-143	MU1	Temporary possession required for: Utility works, including the installation or diversion of underground utilities within a multi-utility corridor
03-144	MU1	Temporary possession required for: Utility works, including the installation or diversion of underground utilities within a multi-utility corridor
03-146	MU1	Temporary possession required for: Utility works, including the installation or diversion of underground utilities within a multi-utility corridor
04-03	G1b	Temporary possession required for: Installation of a medium-pressure gas pipeline
04-07	E5	Temporary possession required for: Implementation of environmental mitigation works to create a site for protected species
04-08	MU9	Temporary possession required for: Utility works, including the installation or diversion of underground utilities within a multi-utility corridor
04-12	E5	Temporary possession required for: Implementation of environmental mitigation works to create a site for protected species
04-14	G1b	Temporary possession required for: Installation of a medium-pressure gas pipeline
04-16	MU9	Temporary possession required for: Utility works, including the installation or diversion of underground utilities within a multi-utility corridor
04-17	E5	Temporary possession required for: Implementation of environmental mitigation works to create a site for protected species

Table 5: Temporary Possession of Land - by plot number

Land plans plot ref.	DCO Work No(s).	Purpose for which the land is required:
04-25	1L	Temporary possession required for: Improvement works of the existing public right of way to a section between Halfpence Lane roundabout to Jeskyns Community woodland
04-28	1L	Temporary possession required for: Improvement works of the existing public right of way to a section between Halfpence Lane roundabout to Jeskyns Community woodland
04-37	1E and 1L	Temporary possession required for: Construction of a new permissive path from Halfpence Lane roundabout to road leading to Scalers Hill House Improvement works of the existing public right of way to a section between Halfpence Lane roundabout to Jeskyns Community woodland
04-38	CA2 and G1b	Temporary possession required for: Temporary construction compound at surface for facilitating main works Installation of a medium-pressure gas pipeline
04-42	CA2, G1b, MU10 and OH2	Temporary possession required for: Temporary construction compound at surface for facilitating main works Installation of a medium-pressure gas pipeline Utility works, including the installation or diversion of underground utilities within a multi-utility corridor Overhead lines diversion works, including the removal of existing overhead lines and supports
04-45	E5	Temporary possession required for: Implementation of environmental mitigation works to create a site for protected species
04-46	1L	Temporary possession required for: Improvement works of the existing public right of way to a section between Halfpence Lane roundabout to Jeskyns Community woodland
04-58	G1b, MU10 and OH2	Temporary possession required for: Installation of a medium-pressure gas pipeline Utility works, including the installation or diversion of underground utilities within a multi-utility corridor Overhead lines diversion works, including the removal of existing overhead lines and supports

Table 5: Temporary Possession of Land - by plot number

Land plans plot ref.	DCO Work No(s).	Purpose for which the land is required:
04-61	MU9	Temporary possession required for: Utility works, including the installation or diversion of underground utilities within a multi-utility corridor
04-63	G1b and OH2	Temporary possession required for: Installation of a medium-pressure gas pipeline Overhead lines diversion works, including the removal of existing overhead lines and supports
04-72	MU9	Temporary possession required for: Utility works, including the installation or diversion of underground utilities within a multi-utility corridor
04-89	E4, G1a, G1b, MU10, MU11 and MUT1	Temporary possession required for: Implementation of environmental mitigation works to create a site for protected species Installation of a medium-pressure gas pipeline Utility works, including the installation or diversion of underground utilities within a multi-utility corridor
04-92	G1b, MU10 and OH2	Temporary possession required for: Installation of a medium-pressure gas pipeline Utility works, including the installation or diversion of underground utilities within a multi-utility corridor Overhead lines diversion works, including the removal of existing overhead lines and supports
04-93	G1b and OH2	Temporary possession required for: Installation of a medium-pressure gas pipeline Overhead lines diversion works, including the removal of existing overhead lines and supports
04-94	G1b and OH2	Temporary possession required for: Installation of a medium-pressure gas pipeline Overhead lines diversion works, including the removal of existing overhead lines and supports
04-96	1H	Temporary possession required for: To facilitate the construction of a new bridge to carry the realigned Thong Lane over the improved section of the A2 mainline, and to provide temporary storage, laydown areas and working space

Table 5: Temporary Possession of Land - by plot number

Land plans plot ref.	DCO Work No(s).	Purpose for which the land is required:
04-98	G1b and OH2	Temporary possession required for: Installation of a medium-pressure gas pipeline Overhead lines diversion works, including the removal of existing overhead lines and supports
04-99	E4	Temporary possession required for: Implementation of environmental mitigation works to create a site for protected species
04-100	1H	Temporary possession required for: To facilitate the construction of a new bridge to carry the realigned Thong Lane over the improved section of the A2 mainline, and to provide temporary storage, laydown areas and working space
04-101	E5	Temporary possession required for: Implementation of environmental mitigation works to create a site for protected species
04-103	1H	Temporary possession required for: To facilitate the construction of a new bridge to carry the realigned Thong Lane over the improved section of the A2 mainline, and to provide temporary storage, laydown areas and working space
04-108	E4	Temporary possession required for: Provision for temporary access for environmental mitigation works to create a site for protected species
04-109	MU9	Temporary possession required for: Utility works, including the installation or diversion of underground utilities within a multi-utility corridor
04-122	E5	Temporary possession required for: Implementation of environmental mitigation works to create a site for protected species
04-123	1E	Temporary possession required for: Construction of a new permissive path from Halfpence Lane roundabout to road leading to Scalpers Hill House
04-128	MU9	Temporary possession required for: Utility works, including the installation or diversion of underground utilities within a multi-utility corridor
04-137	E4	Temporary possession required for: Provision for temporary access for environmental mitigation works to create a site for protected species

Table 5: Temporary Possession of Land - by plot number

Land plans plot ref.	DCO Work No(s).	Purpose for which the land is required:
04-138	MU10	Temporary possession required for: Utility works, including the installation or diversion of underground utilities within a multi-utility corridor
04-140	G1a	Temporary possession required for: Installation of a medium-pressure gas pipeline
04-141	E4	Temporary possession required for: Provision for temporary access for environmental mitigation works to create a site for protected species
04-145	E4	Temporary possession required for: Implementation of environmental mitigation works to create a site for protected species
04-148	MU8	Temporary possession required for: Utility works, including the installation or diversion of underground utilities within a multi-utility corridor
04-149	MU8	Temporary possession required for: Utility works, including the installation or diversion of underground utilities within a multi-utility corridor
04-151	MU8	Temporary possession required for: Utility works, including the installation or diversion of underground utilities within a multi-utility corridor
04-152	MU8	Temporary possession required for: Utility works, including the installation or diversion of underground utilities within a multi-utility corridor
04-153	MU8	Temporary possession required for: Utility works, including the installation or diversion of underground utilities within a multi-utility corridor
04-154	MU9	Temporary possession required for: Utility works, including the installation or diversion of underground utilities within a multi-utility corridor
04-200	1K	Temporary possession required for: Improvement works to the existing public right of way along footpath NS179
04-215	MU4	Temporary possession required for: Utility works, including the installation or diversion of underground utilities within a multi-utility corridor

Table 5: Temporary Possession of Land - by plot number

Land plans plot ref.	DCO Work No(s).	Purpose for which the land is required:
04-223	G1a	Temporary possession required for: Installation of a medium-pressure gas pipeline
04-225	MU5	Temporary possession required for: Utility works, including the installation or diversion of underground utilities within a multi-utility corridor
04-226	G1a and MU5	Temporary possession required for: Installation of a medium-pressure gas pipeline Utility works, including the installation or diversion of underground utilities within a multi-utility corridor
04-227	G1a and MU5	Temporary possession required for: Installation of a medium-pressure gas pipeline Utility works, including the installation or diversion of underground utilities within a multi-utility corridor
04-228	G1a	Temporary possession required for: Installation of a medium-pressure gas pipeline
04-229	MU4	Temporary possession required for: Utility works, including the installation or diversion of underground utilities within a multi-utility corridor
04-233	1K	Temporary possession required for: Improvement works to the existing public right of way along footpath NS179
04-243	MU4	Temporary possession required for: Utility works, including the installation or diversion of underground utilities within a multi-utility corridor
04-244	G1a	Temporary possession required for: Installation of a medium-pressure gas pipeline
04-246	G1a	Temporary possession required for: Installation of a medium-pressure gas pipeline
04-247	G1a	Temporary possession required for: Installation of a medium-pressure gas pipeline

Table 5: Temporary Possession of Land - by plot number

Land plans plot ref.	DCO Work No(s).	Purpose for which the land is required:
04-249	G1a	Temporary possession required for: Installation of a medium-pressure gas pipeline
04-251	G1a	Temporary possession required for: Installation of a medium-pressure gas pipeline
04-252	G1a	Temporary possession required for: Installation of a medium-pressure gas pipeline
04-253	G1a	Temporary possession required for: To facilitate the installation of a medium-pressure gas pipeline, and to provide temporary storage, laydown areas and working space
04-254	G1a	Temporary possession required for: To facilitate the installation of a medium-pressure gas pipeline, and to provide temporary storage, laydown areas and working space
04-255	G1a	Temporary possession required for: To facilitate the installation of a medium-pressure gas pipeline, and to provide temporary storage, laydown areas and working space
04-257	1K	Temporary possession required for: Improvement works to the existing public right of way along footpath NS179
04-258	1K	Temporary possession required for: Improvement works to the existing public right of way along footpath NS179
04-259	MU4	Temporary possession required for: Utility works, including the installation or diversion of underground utilities within a multi-utility corridor
04-266	G1a	Temporary possession required for: Installation of a medium-pressure gas pipeline
04-268	G1a	Temporary possession required for: Installation of a medium-pressure gas pipeline
04-274	E4 and G1a	Temporary possession required for: Implementation of environmental mitigation works to create a site for protected species

Table 5: Temporary Possession of Land - by plot number

Land plans plot ref.	DCO Work No(s).	Purpose for which the land is required:
04-274 Cont'd		Installation of a medium-pressure gas pipeline
05-01	1L	Temporary possession required for: Construction of a new permissive path between the improved public right of way and Jeskyns Community woodland Improvement works of the existing public right of way to a section between Halfpence Lane roundabout to Jeskyns Community woodland
05-02	1L	Temporary possession required for: Construction of a new permissive path between the improved public right of way and Jeskyns Community woodland Improvement works of the existing public right of way to a section between Halfpence Lane roundabout to Jeskyns Community woodland
05-03	1L	Temporary possession required for: Construction of a new permissive path between the improved public right of way and Jeskyns Community woodland Improvement works of the existing public right of way to a section between Halfpence Lane roundabout to Jeskyns Community woodland
05-04	1L	Temporary possession required for: Improvement works of the existing public right of way to a section between Halfpence Lane roundabout to Jeskyns Community woodland
05-05	1L	Temporary possession required for: Improvement works of the existing public right of way to a section between Halfpence Lane roundabout to Jeskyns Community woodland
05-06	1L	Temporary possession required for: Improvement works of the existing public right of way to a section between Halfpence Lane roundabout to Jeskyns Community woodland
05-07	MU8	Temporary possession required for: Utility works, including the installation or diversion of underground utilities within a multi-utility corridor
05-08	MU8	Temporary possession required for: Utility works, including the installation or diversion of underground utilities within a multi-utility corridor
05-09	MU8	Temporary possession required for: Utility works, including the installation or diversion of underground utilities within a multi-utility corridor

Table 5: Temporary Possession of Land - by plot number

Land plans plot ref.	DCO Work No(s).	Purpose for which the land is required:
05-10	MU8	Temporary possession required for: Utility works, including the installation or diversion of underground utilities within a multi-utility corridor
05-11	MU8	Temporary possession required for: Utility works, including the installation or diversion of underground utilities within a multi-utility corridor
05-12	MU8	Temporary possession required for: Utility works, including the installation or diversion of underground utilities within a multi-utility corridor
05-13	MU8	Temporary possession required for: Utility works, including the installation or diversion of underground utilities within a multi-utility corridor
05-14	MU8	Temporary possession required for: Utility works, including the installation or diversion of underground utilities within a multi-utility corridor
05-15	MU8	Temporary possession required for: Utility works, including the installation or diversion of underground utilities within a multi-utility corridor
05-16	MU8	Temporary possession required for: Utility works, including the installation or diversion of underground utilities within a multi-utility corridor
05-17	MU8	Temporary possession required for: Utility works, including the installation or diversion of underground utilities within a multi-utility corridor
05-18	MU8	Temporary possession required for: Utility works, including the installation or diversion of underground utilities within a multi-utility corridor
06-03	MU15 and MU16	Temporary possession required for: Utility works, including the installation or diversion of underground utilities within a multi-utility corridor
06-08	2P	Temporary possession required for: Improvement works to a section of the existing public right of way from Church Road to existing public right of way footpath NS175
06-09	2P	Temporary possession required for: Improvement works to a section of the existing public right of way from Church Road to existing public right of way footpath NS175

Table 5: Temporary Possession of Land - by plot number

Land plans plot ref.	DCO Work No(s).	Purpose for which the land is required:
06-11	2P	Temporary possession required for: Improvement works to a section of the existing public right of way from Church Road to existing public right of way footpath NS175
06-18	MU16	Temporary possession required for: Utility works, including the installation or diversion of underground utilities within a multi-utility corridor
06-19	MU16	Temporary possession required for: Utility works, including the installation or diversion of underground utilities within a multi-utility corridor
06-46	OH1	Temporary possession required for: Overhead lines diversion works, including the removal of existing overhead lines and pylons, construction of new overhead lines and pylons and works to existing overhead lines and pylons
06-54	OH1	Temporary possession required for: Provision for access for overhead lines diversion works
06-55	MU14	Temporary possession required for: Utility works, including the installation or diversion of underground utilities within a multi-utility corridor
06-56	1L, E5 and OH1	Temporary possession required for: Construction of a new permissive path between the improved public right of way and Jeskyns Community woodland Implementation of environmental mitigation works to create a site for protected species Overhead lines diversion works, including the removal of existing overhead lines and pylons, construction of new overhead lines and pylons and works to existing overhead lines and pylons
06-64	MU14	Temporary possession required for: Utility works, including the installation or diversion of underground utilities within a multi-utility corridor
06-67	MU14 and MU9	Temporary possession required for: Utility works, including the installation or diversion of underground utilities within a multi-utility corridor
06-72	G1b and MU16	Temporary possession required for: Installation of a medium-pressure gas pipeline Utility works, including the installation or diversion of underground utilities within a multi-utility corridor

Table 5: Temporary Possession of Land - by plot number

Land plans plot ref.	DCO Work No(s).	Purpose for which the land is required:
06-75	1L	Temporary possession required for: Improvement works of the existing public right of way to a section between Halfpence Lane roundabout to Jeskyns Community woodland
06-78	G1b and MU16	Temporary possession required for: Installation of a medium-pressure gas pipeline Utility works, including the installation or diversion of underground utilities within a multi-utility corridor
06-91	2Q and MU16	Temporary possession required for: Construction of a new public right of way from Valley Drive to the existing public right of way footpath NS174 Utility works, including the installation or diversion of underground utilities within a multi-utility corridor
06-96	2Q and MU16	Temporary possession required for: Construction of a new public right of way from Valley Drive to the existing public right of way footpath NS174 Utility works, including the installation or diversion of underground utilities within a multi-utility corridor
06-98	MU16	Temporary possession required for: Utility works, including the installation or diversion of underground utilities within a multi-utility corridor
06-99	2Q and MU16	Temporary possession required for: Construction of a new public right of way from Valley Drive to the existing public right of way footpath NS174 Utility works, including the installation or diversion of underground utilities within a multi-utility corridor
06-102	MU16	Temporary possession required for: Utility works, including the installation or diversion of underground utilities within a multi-utility corridor
06-104	MU16	Temporary possession required for: Utility works, including the installation or diversion of underground utilities within a multi-utility corridor
06-107	MU16	Temporary possession required for: Utility works, including the installation or diversion of underground utilities within a multi-utility corridor
06-109	2Q	Temporary possession required for: Construction of a new public right of way from Valley Drive to the existing public right of way footpath NS174

Table 5: Temporary Possession of Land - by plot number

Land plans plot ref.	DCO Work No(s).	Purpose for which the land is required:
06-110	2Q	Temporary possession required for: To facilitate the construction of a new public right of way from Valley Drive to the existing public right of way footpath NS174, and to provide temporary storage, laydown areas and working space
06-111	MU16	Temporary possession required for: Utility works, including the installation or diversion of underground utilities within a multi-utility corridor
06-112	MU16	Temporary possession required for: Utility works, including the installation or diversion of underground utilities within a multi-utility corridor
06-113	MU16	Temporary possession required for: Utility works, including the installation or diversion of underground utilities within a multi-utility corridor
06-114	MU16	Temporary possession required for: Utility works, including the installation or diversion of underground utilities within a multi-utility corridor
06-115	MU16	Temporary possession required for: Utility works, including the installation or diversion of underground utilities within a multi-utility corridor
06-116	E5	Temporary possession required for: Provision for access for environmental mitigation works to create a site for protected species
06-117	MU14 and MU9	Temporary possession required for: Utility works, including the installation or diversion of underground utilities within a multi-utility corridor
06-121	E5, MU14, MU9, OH1 and OHT1	Temporary possession required for: Implementation of environmental mitigation works to create a site for protected species Utility works, including the installation or diversion of underground utilities within a multi-utility corridor Overhead lines diversion works, including the removal of existing overhead lines and pylons, construction of new overhead lines and pylons and works to existing overhead lines and pylons
06-123	2Q	Temporary possession required for: Construction of a new public right of way from Valley Drive to the existing public right of way footpath NS174

Table 5: Temporary Possession of Land - by plot number

Land plans plot ref.	DCO Work No(s).	Purpose for which the land is required:
06-131	G1b and MU16	Temporary possession required for: Installation of a medium-pressure gas pipeline Utility works, including the installation or diversion of underground utilities within a multi-utility corridor
06-132	G1b	Temporary possession required for: Installation of a medium-pressure gas pipeline
06-135	OH1	Temporary possession required for: To facilitate overhead lines diversion works, and to provide temporary storage, laydown areas and working space
06-136	G1b	Temporary possession required for: Installation of a medium-pressure gas pipeline
06-137	G1b	Temporary possession required for: Installation of a medium-pressure gas pipeline
06-139	G1b	Temporary possession required for: Installation of a medium-pressure gas pipeline
06-144	G1b and G2	Temporary possession required for: Installation of a medium-pressure gas pipeline Installation of a high-pressure gas pipeline
06-151	G1b	Temporary possession required for: Installation of a medium-pressure gas pipeline
06-152	G1b, G2, G3, MU17, OH1 and OHT1	Temporary possession required for: Installation of a medium-pressure gas pipeline Installation of a high-pressure gas pipeline Utility works, including the installation or diversion of underground utilities within a multi-utility corridor Overhead lines diversion works, including the removal of existing overhead lines and pylons, construction of new overhead lines and pylons and works to existing overhead lines and pylons

Table 5: Temporary Possession of Land - by plot number

Land plans plot ref.	DCO Work No(s).	Purpose for which the land is required:
06-153	1L	Temporary possession required for: Construction of a new permissive path between the improved public right of way and Jeskyns Community woodland
06-158	G1b, G2, G3, MU17 and OH1	Temporary possession required for: Installation of a medium-pressure gas pipeline Installation of a high-pressure gas pipeline Utility works, including the installation or diversion of underground utilities within a multi-utility corridor Overhead lines diversion works, including the removal of existing overhead lines and pylons, construction of new overhead lines and pylons and works to existing overhead lines and pylons
06-182	E5	Temporary possession required for: Implementation of environmental mitigation works to create a site for protected species
06-187	MU9	Temporary possession required for: Utility works, including the installation or diversion of underground utilities within a multi-utility corridor
06-188	E5	Temporary possession required for: Implementation of environmental mitigation works to create a site for protected species
06-204	E5	Temporary possession required for: Implementation of environmental mitigation works to create a site for protected species
06-205	MU9	Temporary possession required for: Utility works, including the installation or diversion of underground utilities within a multi-utility corridor
06-207	G1b	Temporary possession required for: Installation of a medium-pressure gas pipeline
06-208	G1b	Temporary possession required for: Installation of a medium-pressure gas pipeline
06-209	G1b	Temporary possession required for: Installation of a medium-pressure gas pipeline

Table 5: Temporary Possession of Land - by plot number

Land plans plot ref.	DCO Work No(s).	Purpose for which the land is required:
07-01	MU15	Temporary possession required for: Utility works, including the installation or diversion of underground utilities within a multi-utility corridor
07-02	MU15	Temporary possession required for: Utility works, including the installation or diversion of underground utilities within a multi-utility corridor
07-04	MU15	Temporary possession required for: Utility works, including the installation or diversion of underground utilities within a multi-utility corridor
07-05	MU15	Temporary possession required for: Utility works, including the installation or diversion of underground utilities within a multi-utility corridor
07-09	MU15	Temporary possession required for: Utility works, including the installation or diversion of underground utilities within a multi-utility corridor
07-11	MU15	Temporary possession required for: Utility works, including the installation or diversion of underground utilities within a multi-utility corridor
07-15	MU15	Temporary possession required for: Utility works, including the installation or diversion of underground utilities within a multi-utility corridor
07-17	MU15	Temporary possession of bridge surface required for: Utility works, including the installation or diversion of underground utilities within a multi-utility corridor
07-20	MU15	Temporary possession of bridge surface required for: Utility works, including the installation or diversion of underground utilities within a multi-utility corridor
07-22	MU15	Temporary possession of bridge surface required for: Utility works, including the installation or diversion of underground utilities within a multi-utility corridor
07-23	MU15	Temporary possession of bridge surface required for: Utility works, including the installation or diversion of underground utilities within a multi-utility corridor
07-26	MU15	Temporary possession required for: Utility works, including the installation or diversion of underground utilities within a multi-utility corridor

Table 5: Temporary Possession of Land - by plot number

Land plans plot ref.	DCO Work No(s).	Purpose for which the land is required:
07-27	MU15	Temporary possession required for: Utility works, including the installation or diversion of underground utilities within a multi-utility corridor
07-28	MU15	Temporary possession of bridge surface required for: Utility works, including the installation or diversion of underground utilities within a multi-utility corridor
07-29	MU15	Temporary possession required for: Utility works, including the installation or diversion of underground utilities within a multi-utility corridor
07-40	MU15	Temporary possession required for: Utility works, including the installation or diversion of underground utilities within a multi-utility corridor
07-41	MU15	Temporary possession required for: Utility works, including the installation or diversion of underground utilities within a multi-utility corridor
07-42	MU15	Temporary possession required for: Utility works, including the installation or diversion of underground utilities within a multi-utility corridor
08-06	MU15	Temporary possession required for: Utility works, including the installation or diversion of underground utilities within a multi-utility corridor
08-07	MU15	Temporary possession required for: Utility works, including the installation or diversion of underground utilities within a multi-utility corridor
08-08	MU15	Temporary possession required for: Utility works, including the installation or diversion of underground utilities within a multi-utility corridor
08-09	MU15	Temporary possession required for: Utility works, including the installation or diversion of underground utilities within a multi-utility corridor
08-10	MU15	Temporary possession required for: Utility works, including the installation or diversion of underground utilities within a multi-utility corridor
08-11	MU15	Temporary possession required for: Utility works, including the installation or diversion of underground utilities within a multi-utility corridor

Table 5: Temporary Possession of Land - by plot number

Land plans plot ref.	DCO Work No(s).	Purpose for which the land is required:
08-12	MU15	Temporary possession required for: Utility works, including the installation or diversion of underground utilities within a multi-utility corridor
08-13	MU15	Temporary possession required for: Utility works, including the installation or diversion of underground utilities within a multi-utility corridor
08-14	MU15	Temporary possession required for: Utility works, including the installation or diversion of underground utilities within a multi-utility corridor
08-15	MU15	Temporary possession required for: Utility works, including the installation or diversion of underground utilities within a multi-utility corridor
09-02	CA3	Temporary possession required for: Provision for temporary access and traffic management for the temporary construction compound facilitating main works at the A122 Lower Thames Crossing south portal and tunnel approach
09-03	CA3	Temporary possession required for: Provision for temporary access and traffic management for the temporary construction compound facilitating main works at the A122 Lower Thames Crossing south portal and tunnel approach
09-04	CA3	Temporary possession required for: Provision for temporary access and traffic management for the temporary construction compound facilitating main works at the A122 Lower Thames Crossing south portal and tunnel approach
09-05	CA3	Temporary possession required for: Provision for temporary access and traffic management for the temporary construction compound facilitating main works at the A122 Lower Thames Crossing south portal and tunnel approach
09-06	CA3	Temporary possession required for: Provision for temporary access and traffic management for the temporary construction compound facilitating main works at the A122 Lower Thames Crossing south portal and tunnel approach
09-07	CA3	Temporary possession required for: Provision for temporary access and traffic management for the temporary construction compound facilitating main works at the A122 Lower Thames Crossing south portal and tunnel approach

Table 5: Temporary Possession of Land - by plot number

Land plans plot ref.	DCO Work No(s).	Purpose for which the land is required:
09-08	CA3	Temporary possession required for: Provision for temporary access and traffic management for the temporary construction compound facilitating main works at the A122 Lower Thames Crossing south portal and tunnel approach
09-09	CA3	Temporary possession required for: Provision for temporary access and traffic management for the temporary construction compound facilitating main works at the A122 Lower Thames Crossing south portal and tunnel approach
09-10	CA3	Temporary possession required for: Provision for temporary access and traffic management for the temporary construction compound facilitating main works at the A122 Lower Thames Crossing south portal and tunnel approach
09-11	CA3	Temporary possession required for: Provision for temporary access and traffic management for the temporary construction compound facilitating main works at the A122 Lower Thames Crossing south portal and tunnel approach
09-12	CA3	Temporary possession required for: Provision for temporary access and traffic management for the temporary construction compound facilitating main works at the A122 Lower Thames Crossing south portal and tunnel approach
09-13	CA3	Temporary possession required for: Provision for temporary access and traffic management for the temporary construction compound facilitating main works at the A122 Lower Thames Crossing south portal and tunnel approach
09-14	CA3	Temporary possession required for: Provision for temporary access and traffic management for the temporary construction compound facilitating main works at the A122 Lower Thames Crossing south portal and tunnel approach
09-15	CA3	Temporary possession required for: Provision for temporary access and traffic management for the temporary construction compound facilitating main works at the A122 Lower Thames Crossing south portal and tunnel approach
09-16	CA3	Temporary possession required for: Provision for temporary access and traffic management for the temporary construction compound facilitating main works at the A122 Lower Thames Crossing south portal and tunnel approach

Table 5: Temporary Possession of Land - by plot number

Land plans plot ref.	DCO Work No(s).	Purpose for which the land is required:
09-17	CA3	Temporary possession required for: Provision for temporary access and traffic management for the temporary construction compound facilitating main works at the A122 Lower Thames Crossing south portal and tunnel approach
09-18	CA3	Temporary possession required for: Provision for temporary access and traffic management for the temporary construction compound facilitating main works at the A122 Lower Thames Crossing south portal and tunnel approach
09-19	CA3	Temporary possession required for: Provision for temporary access and traffic management for the temporary construction compound facilitating main works at the A122 Lower Thames Crossing south portal and tunnel approach
09-20	CA3	Temporary possession required for: Provision for temporary access and traffic management for the temporary construction compound facilitating main works at the A122 Lower Thames Crossing south portal and tunnel approach
09-21	CA3	Temporary possession required for: Provision for temporary access and traffic management for the temporary construction compound facilitating main works at the A122 Lower Thames Crossing south portal and tunnel approach
09-22	CA3	Temporary possession required for: Provision for temporary access and traffic management for the temporary construction compound facilitating main works at the A122 Lower Thames Crossing south portal and tunnel approach
09-23	CA3	Temporary possession required for: Provision for temporary access and traffic management for the temporary construction compound facilitating main works at the A122 Lower Thames Crossing south portal and tunnel approach
09-24	CA3	Temporary possession required for: Provision for temporary access and traffic management for the temporary construction compound facilitating main works at the A122 Lower Thames Crossing south portal and tunnel approach
09-25	CA3	Temporary possession required for: Provision for temporary access and traffic management for the temporary construction compound facilitating main works at the A122 Lower Thames Crossing south portal and tunnel approach

Table 5: Temporary Possession of Land - by plot number

Land plans plot ref.	DCO Work No(s).	Purpose for which the land is required:
09-26	CA3	Temporary possession required for: Provision for temporary access and traffic management for the temporary construction compound facilitating main works at the A122 Lower Thames Crossing south portal and tunnel approach
09-27	CA3	Temporary possession required for: Provision for temporary access and traffic management for the temporary construction compound facilitating main works at the A122 Lower Thames Crossing south portal and tunnel approach
09-28	CA3	Temporary possession required for: Provision for temporary access and traffic management for the temporary construction compound facilitating main works at the A122 Lower Thames Crossing south portal and tunnel approach
09-29	CA3	Temporary possession required for: Provision for temporary access and traffic management for the temporary construction compound facilitating main works at the A122 Lower Thames Crossing south portal and tunnel approach
09-30	CA3	Temporary possession required for: Provision for temporary access and traffic management for the temporary construction compound facilitating main works at the A122 Lower Thames Crossing south portal and tunnel approach
09-31	CA3	Temporary possession required for: Provision for temporary access and traffic management for the temporary construction compound facilitating main works at the A122 Lower Thames Crossing south portal and tunnel approach
09-32	CA3	Temporary possession required for: Provision for temporary access and traffic management for the temporary construction compound facilitating main works at the A122 Lower Thames Crossing south portal and tunnel approach
09-33	CA3	Temporary possession required for: Provision for temporary access and traffic management for the temporary construction compound facilitating main works at the A122 Lower Thames Crossing south portal and tunnel approach
09-34	CA3	Temporary possession required for: Provision for temporary access and traffic management for the temporary construction compound facilitating main works at the A122 Lower Thames Crossing south portal and tunnel approach

Table 5: Temporary Possession of Land - by plot number

Land plans plot ref.	DCO Work No(s).	Purpose for which the land is required:
09-35	CA3	Temporary possession required for: Provision for temporary access and traffic management for the temporary construction compound facilitating main works at the A122 Lower Thames Crossing south portal and tunnel approach
09-36	CA3	Temporary possession required for: Provision for temporary access and traffic management for the temporary construction compound facilitating main works at the A122 Lower Thames Crossing south portal and tunnel approach
09-37	CA3	Temporary possession required for: Provision for temporary access and traffic management for the temporary construction compound facilitating main works at the A122 Lower Thames Crossing south portal and tunnel approach
09-38	CA3	Temporary possession required for: Provision for temporary access and traffic management for the temporary construction compound facilitating main works at the A122 Lower Thames Crossing south portal and tunnel approach
09-39	CA3	Temporary possession required for: Provision for temporary access and traffic management for the temporary construction compound facilitating main works at the A122 Lower Thames Crossing south portal and tunnel approach
09-40	CA3	Temporary possession required for: Provision for temporary access and traffic management for the temporary construction compound facilitating main works at the A122 Lower Thames Crossing south portal and tunnel approach
09-41	CA3	Temporary possession required for: Provision for temporary access and traffic management for the temporary construction compound facilitating main works at the A122 Lower Thames Crossing south portal and tunnel approach
09-42	CA3	Temporary possession required for: Provision for temporary access and traffic management for the temporary construction compound facilitating main works at the A122 Lower Thames Crossing south portal and tunnel approach
09-43	CA3	Temporary possession required for: Provision for temporary access and traffic management for the temporary construction compound facilitating main works at the A122 Lower Thames Crossing south portal and tunnel approach

Table 5: Temporary Possession of Land - by plot number

Land plans plot ref.	DCO Work No(s).	Purpose for which the land is required:
09-44	CA3	Temporary possession required for: Provision for temporary access and traffic management for the temporary construction compound facilitating main works at the A122 Lower Thames Crossing south portal and tunnel approach
09-45	CA3	Temporary possession required for: Provision for temporary access and traffic management for the temporary construction compound facilitating main works at the A122 Lower Thames Crossing south portal and tunnel approach
09-46	CA3	Temporary possession required for: Provision for temporary access and traffic management for the temporary construction compound facilitating main works at the A122 Lower Thames Crossing south portal and tunnel approach
09-47	CA3	Temporary possession required for: Provision for temporary access and traffic management for the temporary construction compound facilitating main works at the A122 Lower Thames Crossing south portal and tunnel approach
09-48	CA3	Temporary possession required for: Provision for temporary access and traffic management for the temporary construction compound facilitating main works at the A122 Lower Thames Crossing south portal and tunnel approach
09-49	CA3	Temporary possession required for: Provision for temporary access and traffic management for the temporary construction compound facilitating main works at the A122 Lower Thames Crossing south portal and tunnel approach
09-50	CA3	Temporary possession required for: Provision for temporary access and traffic management for the temporary construction compound facilitating main works at the A122 Lower Thames Crossing south portal and tunnel approach
09-51	CA3	Temporary possession required for: Provision for temporary access and traffic management for the temporary construction compound facilitating main works at the A122 Lower Thames Crossing south portal and tunnel approach
09-52	CA3	Temporary possession required for: Provision for temporary access and traffic management for the temporary construction compound facilitating main works at the A122 Lower Thames Crossing south portal and tunnel approach

Table 5: Temporary Possession of Land - by plot number

Land plans plot ref.	DCO Work No(s).	Purpose for which the land is required:
09-53	CA3	Temporary possession required for: Provision for temporary access and traffic management for the temporary construction compound facilitating main works at the A122 Lower Thames Crossing south portal and tunnel approach
09-54	CA3	Temporary possession required for: Provision for temporary access and traffic management for the temporary construction compound facilitating main works at the A122 Lower Thames Crossing south portal and tunnel approach
09-55	CA3	Temporary possession required for: Provision for temporary access and traffic management for the temporary construction compound facilitating main works at the A122 Lower Thames Crossing south portal and tunnel approach
09-56	CA3	Temporary possession required for: Provision for temporary access and traffic management for the temporary construction compound facilitating main works at the A122 Lower Thames Crossing south portal and tunnel approach
09-57	CA3	Temporary possession required for: Provision for temporary access and traffic management for the temporary construction compound facilitating main works at the A122 Lower Thames Crossing south portal and tunnel approach
09-58	CA3	Temporary possession required for: Provision for temporary access and traffic management for the temporary construction compound facilitating main works at the A122 Lower Thames Crossing south portal and tunnel approach
09-59	CA3	Temporary possession required for: Provision for temporary access and traffic management for the temporary construction compound facilitating main works at the A122 Lower Thames Crossing south portal and tunnel approach
09-60	CA3	Temporary possession required for: Provision for temporary access and traffic management for the temporary construction compound facilitating main works at the A122 Lower Thames Crossing south portal and tunnel approach
09-61	CA3	Temporary possession required for: Provision for temporary access and traffic management for the temporary construction compound facilitating main works at the A122 Lower Thames Crossing south portal and tunnel approach

Table 5: Temporary Possession of Land - by plot number

Land plans plot ref.	DCO Work No(s).	Purpose for which the land is required:
09-62	CA3	Temporary possession required for: Provision for temporary access and traffic management for the temporary construction compound facilitating main works at the A122 Lower Thames Crossing south portal and tunnel approach
09-63	CA3	Temporary possession required for: Provision for temporary access and traffic management for the temporary construction compound facilitating main works at the A122 Lower Thames Crossing south portal and tunnel approach
09-64	CA3	Temporary possession required for: Provision for temporary access and traffic management for the temporary construction compound facilitating main works at the A122 Lower Thames Crossing south portal and tunnel approach
09-65	CA3	Temporary possession required for: Provision for temporary access and traffic management for the temporary construction compound facilitating main works at the A122 Lower Thames Crossing south portal and tunnel approach
09-66	CA3	Temporary possession required for: Provision for temporary access and traffic management for the temporary construction compound facilitating main works at the A122 Lower Thames Crossing south portal and tunnel approach
09-67	CA3	Temporary possession required for: Provision for temporary access and traffic management for the temporary construction compound facilitating main works at the A122 Lower Thames Crossing south portal and tunnel approach
09-68	CA3	Temporary possession required for: Provision for temporary access and traffic management for the temporary construction compound facilitating main works at the A122 Lower Thames Crossing south portal and tunnel approach
09-69	CA3	Temporary possession required for: Provision for temporary access and traffic management for the temporary construction compound facilitating main works at the A122 Lower Thames Crossing south portal and tunnel approach
10-02	OH2	Temporary possession required for: Overhead lines diversion works, including the removal of existing overhead lines and supports

Table 5: Temporary Possession of Land - by plot number

Land plans plot ref.	DCO Work No(s).	Purpose for which the land is required:
10-05	E13	Temporary possession required for: Provision for access for environmental works to create a compensatory habitat site for nitrogen deposition
10-06	E13	Temporary possession required for: Provision for access for environmental works to create a compensatory habitat site for nitrogen deposition
10-07	E13	Temporary possession required for: Provision for access for environmental works to create a compensatory habitat site for nitrogen deposition
10-08	E13	Temporary possession required for: Provision for access for environmental works to create a compensatory habitat site for nitrogen deposition
10-09	E13	Temporary possession required for: Provision for access for environmental works to create a compensatory habitat site for nitrogen deposition
10-10	E13	Temporary possession required for: Provision for access for environmental works to create a compensatory habitat site for nitrogen deposition
11-02	2Q	Temporary possession required for: Improvements works of a section of the existing public right of way footpath NS169
11-03	2Q	Temporary possession required for: Improvements works of a section of the existing public right of way footpath NS169
11-04	2Q	Temporary possession required for: Improvements works of a section of the existing public right of way footpath NS169
11-05	2Q	Temporary possession required for: Improvements works of a section of the existing public right of way footpath NS169
11-06	2Q	Temporary possession required for: Improvements works of a section of the existing public right of way footpath NS169
11-07	2Q	Temporary possession required for: Improvements works of a section of the existing public right of way footpath NS169

Table 5: Temporary Possession of Land - by plot number

Land plans plot ref.	DCO Work No(s).	Purpose for which the land is required:
11-15	G1b and OH1	Temporary possession required for: Installation of a medium-pressure gas pipeline Overhead lines diversion works, including the removal of existing overhead lines and pylons, construction of new overhead lines and pylons and works to existing overhead lines and pylons
11-24	G3 and OH1	Temporary possession required for: Installation of a high-pressure gas pipeline Overhead lines diversion works, including the removal of existing overhead lines and pylons, construction of new overhead lines and pylons and works to existing overhead lines and pylons
11-38	MU18 and OH1	Temporary possession required for: Utility works, including the installation or diversion of underground utilities within a multi-utility corridor Overhead lines diversion works, including the removal of existing overhead lines and pylons, construction of new overhead lines and pylons and works to existing overhead lines and pylons
11-39	G3, MU18 and OH1	Temporary possession required for: Installation of a high-pressure gas pipeline Utility works, including the installation or diversion of underground utilities within a multi-utility corridor Overhead lines diversion works, including the removal of existing overhead lines and pylons, construction of new overhead lines and pylons and works to existing overhead lines and pylons
11-40	OH1	Temporary possession required for: Overhead lines diversion works, including the removal of existing overhead lines and pylons, construction of new overhead lines and pylons and works to existing overhead lines and pylons
11-43	MU18	Temporary possession required for: Utility works, including the installation or diversion of underground utilities within a multi-utility corridor
11-46	MU18	Temporary possession required for: Utility works, including the installation or diversion of underground utilities within a multi-utility corridor
11-47	MU18	Temporary possession required for: Utility works, including the installation or diversion of underground utilities within a multi-utility corridor

Table 5: Temporary Possession of Land - by plot number

Land plans plot ref.	DCO Work No(s).	Purpose for which the land is required:
11-48	MU18	Temporary possession required for: Utility works, including the installation or diversion of underground utilities within a multi-utility corridor
11-50	G3 and MU18	Temporary possession required for: Installation of a high-pressure gas pipeline Utility works, including the installation or diversion of underground utilities within a multi-utility corridor
11-52	G3	Temporary possession required for: To facilitate the installation of a high-pressure gas pipeline, and to provide temporary storage, laydown areas and working space
11-53	G3	Temporary possession required for: To facilitate the installation of a high-pressure gas pipeline, and to provide temporary storage, laydown areas and working space
11-54	G3	Temporary possession required for: To facilitate the installation of a high-pressure gas pipeline, and to provide temporary storage, laydown areas and working space
11-56	OH2	Temporary possession required for: Overhead lines diversion works, including the removal of existing overhead lines and supports
11-57	OH2	Temporary possession required for: Overhead lines diversion works, including the removal of existing overhead lines and supports
11-59	OH2	Temporary possession required for: Overhead lines diversion works, including the removal of existing overhead lines and supports
11-60	OH2	Temporary possession required for: Overhead lines diversion works, including the removal of existing overhead lines and supports
11-61	OH2	Temporary possession required for: Overhead lines diversion works, including the removal of existing overhead lines and supports
11-62	OH2	Temporary possession required for: Overhead lines diversion works, including the removal of existing overhead lines and supports

Table 5: Temporary Possession of Land - by plot number

Land plans plot ref.	DCO Work No(s).	Purpose for which the land is required:
11-63	CA3	Temporary possession required for: Temporary construction compound at surface for facilitating main works at the A122 Lower Thames Crossing south portal and tunnel approach
11-64	G4	Temporary possession required for: Installation of a high-pressure gas pipeline
11-65	OH2	Temporary possession required for: Overhead lines diversion works, including the removal of existing overhead lines and supports
11-67	OH2	Temporary possession required for: Overhead lines diversion works, including the removal of existing overhead lines and supports
11-68	G4	Temporary possession required for: To facilitate the installation of a high-pressure gas pipeline, and to provide temporary storage, laydown areas and working space
11-69	G4	Temporary possession required for: To facilitate the installation of a high-pressure gas pipeline, and to provide temporary storage, laydown areas and working space
11-70	G4	Temporary possession required for: Installation of a high-pressure gas pipeline
11-71	OH2 and ULH13	Temporary possession required for: Overhead lines diversion works, including the removal of existing overhead lines and supports The establishment of a temporary utilities logistic hub for facilitating utility works
11-73	CA3, G4 and OH1	Temporary possession required for: Temporary construction compound at surface for facilitating main works at the A122 Lower Thames Crossing south portal and tunnel approach Installation of a high-pressure gas pipeline Overhead lines diversion works, including the removal of existing overhead lines and pylons, construction of new overhead lines and pylons and works to existing overhead lines and pylons
11-75	ULH13	Temporary possession required for: The establishment of a temporary utilities logistic hub for facilitating utility works

Table 5: Temporary Possession of Land - by plot number

Land plans plot ref.	DCO Work No(s).	Purpose for which the land is required:
11-76	OH2	Temporary possession required for: Overhead lines diversion works, including the removal of existing overhead lines and supports
12-01	OH2	Temporary possession required for: Overhead lines diversion works, including the removal of existing overhead lines and supports
12-02	G4 and OH1	Temporary possession required for: Installation of a high-pressure gas pipeline Overhead lines diversion works, including the removal of existing overhead lines and pylons, construction of new overhead lines and pylons and works to existing overhead lines and pylons
12-03	OH2	Temporary possession required for: Overhead lines diversion works, including the removal of existing overhead lines and supports
12-04	OH2	Temporary possession required for: Overhead lines diversion works, including the removal of existing overhead lines and supports
12-05	CA3	Temporary possession required for: Temporary construction compound at surface for facilitating main works at the A122 Lower Thames Crossing south portal and tunnel approach
12-06	MU20 and OH1	Temporary possession required for: Utility works, including the installation or diversion of underground utilities within a multi-utility corridor Provision for access for overhead lines diversion works
12-07	CA3	Temporary possession required for: Temporary construction compound at surface for facilitating main works at the A122 Lower Thames Crossing south portal and tunnel approach
12-08	CA3 and MU20	Temporary possession required for: Provision for temporary access and traffic management for the temporary construction compound facilitating main works at the A122 Lower Thames Crossing south portal and tunnel approach Utility works, including the installation or diversion of underground utilities within a multi-utility corridor

Table 5: Temporary Possession of Land - by plot number

Land plans plot ref.	DCO Work No(s).	Purpose for which the land is required:
12-09	CA3 and MU20	Temporary possession required for: Provision for temporary access and traffic management for the temporary construction compound facilitating main works at the A122 Lower Thames Crossing south portal and tunnel approach Utility works, including the installation or diversion of underground utilities within a multi-utility corridor
12-12	CA3 and MU20	Temporary possession required for: Provision for temporary access and traffic management for the temporary construction compound facilitating main works at the A122 Lower Thames Crossing south portal and tunnel approach Utility works, including the installation or diversion of underground utilities within a multi-utility corridor
12-13	MU20	Temporary possession required for: Utility works, including the installation or diversion of underground utilities within a multi-utility corridor
12-14	CA3 and MU20	Temporary possession required for: Provision for temporary access and traffic management for the temporary construction compound facilitating main works at the A122 Lower Thames Crossing south portal and tunnel approach Utility works, including the installation or diversion of underground utilities within a multi-utility corridor
12-15	CA3 and MU20	Temporary possession required for: Provision for temporary access and traffic management for the temporary construction compound facilitating main works at the A122 Lower Thames Crossing south portal and tunnel approach Utility works, including the installation or diversion of underground utilities within a multi-utility corridor
12-16	MU20	Temporary possession required for: Utility works, including the installation or diversion of underground utilities within a multi-utility corridor
12-17	CA3 and MU20	Temporary possession required for: Provision for temporary access and traffic management for the temporary construction compound facilitating main works at the A122 Lower Thames Crossing south portal and tunnel approach Utility works, including the installation or diversion of underground utilities within a multi-utility corridor
12-18	CA3 and MU20	Temporary possession required for: Provision for temporary access and traffic management for the temporary construction compound facilitating main works at the A122 Lower Thames Crossing south portal and tunnel approach

Table 5: Temporary Possession of Land - by plot number

Land plans plot ref.	DCO Work No(s).	Purpose for which the land is required:
12-18 Cont'd		Utility works, including the installation or diversion of underground utilities within a multi-utility corridor
12-19	CA3 and MU20	Temporary possession required for: Provision for temporary access and traffic management for the temporary construction compound facilitating main works at the A122 Lower Thames Crossing south portal and tunnel approach Utility works, including the installation or diversion of underground utilities within a multi-utility corridor
12-20	MU20 and OH2	Temporary possession required for: Utility works, including the installation or diversion of underground utilities within a multi-utility corridor Overhead lines diversion works, including the removal of existing overhead lines and supports
12-21	CA3	Temporary possession required for: Provision for temporary access and traffic management for the temporary construction compound facilitating main works at the A122 Lower Thames Crossing south portal and tunnel approach
12-22	CA3	Temporary possession required for: Provision for temporary access and traffic management for the temporary construction compound facilitating main works at the A122 Lower Thames Crossing south portal and tunnel approach
12-23	CA3	Temporary possession required for: Provision for temporary access and traffic management for the temporary construction compound facilitating main works at the A122 Lower Thames Crossing south portal and tunnel approach
12-24	CA3	Temporary possession required for: Provision for temporary access and traffic management for the temporary construction compound facilitating main works at the A122 Lower Thames Crossing south portal and tunnel approach
12-25	CA3	Temporary possession required for: Provision for temporary access and traffic management for the temporary construction compound facilitating main works at the A122 Lower Thames Crossing south portal and tunnel approach
12-26	CA3	Temporary possession required for: Provision for temporary access and traffic management for the temporary construction compound facilitating main works at the A122 Lower Thames Crossing south portal and tunnel approach

Table 5: Temporary Possession of Land - by plot number

Land plans plot ref.	DCO Work No(s).	Purpose for which the land is required:
12-27	CA3	Temporary possession required for: Provision for temporary access and traffic management for the temporary construction compound facilitating main works at the A122 Lower Thames Crossing south portal and tunnel approach
12-28	CA3	Temporary possession required for: Provision for temporary access and traffic management for the temporary construction compound facilitating main works at the A122 Lower Thames Crossing south portal and tunnel approach
12-29	CA3	Temporary possession required for: Provision for temporary access and traffic management for the temporary construction compound facilitating main works at the A122 Lower Thames Crossing south portal and tunnel approach
12-30	CA3	Temporary possession required for: Provision for temporary access and traffic management for the temporary construction compound facilitating main works at the A122 Lower Thames Crossing south portal and tunnel approach
12-31	CA3	Temporary possession required for: Provision for temporary access and traffic management for the temporary construction compound facilitating main works at the A122 Lower Thames Crossing south portal and tunnel approach
12-32	CA3	Temporary possession required for: Provision for temporary access and traffic management for the temporary construction compound facilitating main works at the A122 Lower Thames Crossing south portal and tunnel approach
12-33	CA3	Temporary possession required for: Provision for temporary access and traffic management for the temporary construction compound facilitating main works at the A122 Lower Thames Crossing south portal and tunnel approach
12-34	CA3	Temporary possession required for: Provision for temporary access and traffic management for the temporary construction compound facilitating main works at the A122 Lower Thames Crossing south portal and tunnel approach
12-35	CA3	Temporary possession required for: Provision for temporary access and traffic management for the temporary construction compound facilitating main works at the A122 Lower Thames Crossing south portal and tunnel approach

Table 5: Temporary Possession of Land - by plot number

Land plans plot ref.	DCO Work No(s).	Purpose for which the land is required:
12-36	CA3	Temporary possession required for: Provision for temporary access and traffic management for the temporary construction compound facilitating main works at the A122 Lower Thames Crossing south portal and tunnel approach
12-37	CA3	Temporary possession required for: Provision for temporary access and traffic management for the temporary construction compound facilitating main works at the A122 Lower Thames Crossing south portal and tunnel approach
12-38	CA3	Temporary possession required for: Provision for temporary access and traffic management for the temporary construction compound facilitating main works at the A122 Lower Thames Crossing south portal and tunnel approach
12-39	CA3	Temporary possession required for: Provision for temporary access and traffic management for the temporary construction compound facilitating main works at the A122 Lower Thames Crossing south portal and tunnel approach
12-40	CA3	Temporary possession required for: Provision for temporary access and traffic management for the temporary construction compound facilitating main works at the A122 Lower Thames Crossing south portal and tunnel approach
12-41	CA3	Temporary possession required for: Provision for temporary access and traffic management for the temporary construction compound facilitating main works at the A122 Lower Thames Crossing south portal and tunnel approach
12-42	CA3	Temporary possession required for: Provision for temporary access and traffic management for the temporary construction compound facilitating main works at the A122 Lower Thames Crossing south portal and tunnel approach
12-43	CA3	Temporary possession required for: Provision for temporary access and traffic management for the temporary construction compound facilitating main works at the A122 Lower Thames Crossing south portal and tunnel approach
12-44	CA3	Temporary possession required for: Provision for temporary access and traffic management for the temporary construction compound facilitating main works at the A122 Lower Thames Crossing south portal and tunnel approach

Table 5: Temporary Possession of Land - by plot number

Land plans plot ref.	DCO Work No(s).	Purpose for which the land is required:
12-45	CA3	Temporary possession required for: Provision for temporary access and traffic management for the temporary construction compound facilitating main works at the A122 Lower Thames Crossing south portal and tunnel approach
12-46	CA3	Temporary possession required for: Provision for temporary access and traffic management for the temporary construction compound facilitating main works at the A122 Lower Thames Crossing south portal and tunnel approach
12-47	CA3	Temporary possession required for: Provision for temporary access and traffic management for the temporary construction compound facilitating main works at the A122 Lower Thames Crossing south portal and tunnel approach
12-48	CA3	Temporary possession required for: Provision for temporary access and traffic management for the temporary construction compound facilitating main works at the A122 Lower Thames Crossing south portal and tunnel approach
12-49	CA3	Temporary possession required for: Provision for temporary access and traffic management for the temporary construction compound facilitating main works at the A122 Lower Thames Crossing south portal and tunnel approach
12-50	CA3	Temporary possession required for: Provision for temporary access and traffic management for the temporary construction compound facilitating main works at the A122 Lower Thames Crossing south portal and tunnel approach
12-51	CA3	Temporary possession required for: Provision for temporary access and traffic management for the temporary construction compound facilitating main works at the A122 Lower Thames Crossing south portal and tunnel approach
12-52	CA3	Temporary possession required for: Provision for temporary access and traffic management for the temporary construction compound facilitating main works at the A122 Lower Thames Crossing south portal and tunnel approach
12-53	CA3	Temporary possession required for: Provision for temporary access and traffic management for the temporary construction compound facilitating main works at the A122 Lower Thames Crossing south portal and tunnel approach

Table 5: Temporary Possession of Land - by plot number

Land plans plot ref.	DCO Work No(s).	Purpose for which the land is required:
12-54	CA3	Temporary possession required for: Provision for temporary access and traffic management for the temporary construction compound facilitating main works at the A122 Lower Thames Crossing south portal and tunnel approach
12-55	CA3	Temporary possession required for: Provision for temporary access and traffic management for the temporary construction compound facilitating main works at the A122 Lower Thames Crossing south portal and tunnel approach
12-56	CA3	Temporary possession required for: Provision for temporary access and traffic management for the temporary construction compound facilitating main works at the A122 Lower Thames Crossing south portal and tunnel approach
12-57	CA3	Temporary possession required for: Provision for temporary access and traffic management for the temporary construction compound facilitating main works at the A122 Lower Thames Crossing south portal and tunnel approach
12-58	CA3	Temporary possession required for: Provision for temporary access and traffic management for the temporary construction compound facilitating main works at the A122 Lower Thames Crossing south portal and tunnel approach
12-59	CA3	Temporary possession required for: Provision for temporary access and traffic management for the temporary construction compound facilitating main works at the A122 Lower Thames Crossing south portal and tunnel approach
12-60	CA3	Temporary possession required for: Provision for temporary access and traffic management for the temporary construction compound facilitating main works at the A122 Lower Thames Crossing south portal and tunnel approach
12-61	CA3	Temporary possession required for: Provision for temporary access and traffic management for the temporary construction compound facilitating main works at the A122 Lower Thames Crossing south portal and tunnel approach
12-62	CA3	Temporary possession required for: Provision for temporary access and traffic management for the temporary construction compound facilitating main works at the A122 Lower Thames Crossing south portal and tunnel approach

Table 5: Temporary Possession of Land - by plot number

Land plans plot ref.	DCO Work No(s).	Purpose for which the land is required:
12-63	CA3	Temporary possession required for: Provision for temporary access and traffic management for the temporary construction compound facilitating main works at the A122 Lower Thames Crossing south portal and tunnel approach
12-64	CA3	Temporary possession required for: Provision for temporary access and traffic management for the temporary construction compound facilitating main works at the A122 Lower Thames Crossing south portal and tunnel approach
12-65	CA3	Temporary possession required for: Provision for temporary access and traffic management for the temporary construction compound facilitating main works at the A122 Lower Thames Crossing south portal and tunnel approach
12-66	CA3	Temporary possession required for: Provision for temporary access and traffic management for the temporary construction compound facilitating main works at the A122 Lower Thames Crossing south portal and tunnel approach
12-67	CA3	Temporary possession required for: Provision for temporary access and traffic management for the temporary construction compound facilitating main works at the A122 Lower Thames Crossing south portal and tunnel approach
13-04	3N and CA3	Temporary possession required for: Construction of a new public right of way, including the upgrade of a section of the existing footpath NG7 from the new public right of way between the existing Thong Lane to the new Thong Lane bridge over the A122 Lower Thames Crossing and Thong Lane Temporary construction compound at surface for facilitating main works at the A122 Lower Thames Crossing south portal and tunnel approach
13-05	3N and CA3	Temporary possession required for: Construction of a new public right of way, including the upgrade of a section of the existing footpath NG7 from the new public right of way between the existing Thong Lane to the new Thong Lane bridge over the A122 Lower Thames Crossing and Thong Lane Temporary construction compound at surface for facilitating main works at the A122 Lower Thames Crossing south portal and tunnel approach
13-06	CA3	Temporary possession required for: Temporary construction compound at surface for facilitating main works at the A122 Lower Thames Crossing south portal and tunnel approach
13-07	CA3	Temporary possession required for: Temporary construction compound at surface for facilitating main works at the A122 Lower Thames Crossing south portal and tunnel approach

Table 5: Temporary Possession of Land - by plot number

Land plans plot ref.	DCO Work No(s).	Purpose for which the land is required:
13-11	CA3	Temporary possession required for: Temporary construction compound at surface for facilitating main works at the A122 Lower Thames Crossing south portal and tunnel approach
13-12	MU23 and MUT3	Temporary possession required for: Utility works, including the installation or diversion of underground utilities within a multi-utility corridor
13-13	MU23	Temporary possession required for: Utility works, including the installation or diversion of underground utilities within a multi-utility corridor
13-14	MU23	Temporary possession required for: Utility works, including the installation or diversion of underground utilities within a multi-utility corridor
13-15	MU23	Temporary possession required for: Utility works, including the installation or diversion of underground utilities within a multi-utility corridor
13-16	MU23	Temporary possession required for: Utility works, including the installation or diversion of underground utilities within a multi-utility corridor
13-17	MU23	Temporary possession required for: Utility works, including the installation or diversion of underground utilities within a multi-utility corridor
13-18	MU23	Temporary possession required for: Utility works, including the installation or diversion of underground utilities within a multi-utility corridor
13-19	MUT3	Temporary possession required for: Utility works, including the installation or diversion of underground utilities within a multi-utility corridor
13-20	CA3 and MUT3	Temporary possession required for: Temporary construction compound at surface for facilitating main works at the A122 Lower Thames Crossing south portal and tunnel approach Utility works, including the installation or diversion of underground utilities within a multi-utility corridor
13-21	MUT3	Temporary possession required for: Utility works, including the installation or diversion of underground utilities within a multi-utility corridor

Table 5: Temporary Possession of Land - by plot number

Land plans plot ref.	DCO Work No(s).	Purpose for which the land is required:
13-22	CA3	Temporary possession required for: Temporary construction compound at surface for facilitating main works at the A122 Lower Thames Crossing south portal and tunnel approach
13-24	MUT3	Temporary possession required for: Utility works, including the installation or diversion of underground utilities within a multi-utility corridor
13-25	MUT3	Temporary possession required for: Utility works, including the installation or diversion of underground utilities within a multi-utility corridor
13-26	MUT3	Temporary possession required for: Utility works, including the installation or diversion of underground utilities within a multi-utility corridor
13-27	MUT3	Temporary possession required for: Utility works, including the installation or diversion of underground utilities within a multi-utility corridor
13-28	MUT3	Temporary possession required for: Utility works, including the installation or diversion of underground utilities within a multi-utility corridor
13-29	MUT3	Temporary possession required for: Utility works, including the installation or diversion of underground utilities within a multi-utility corridor
13-30	MUT3	Temporary possession required for: Utility works, including the installation or diversion of underground utilities within a multi-utility corridor
13-31	MUT3	Temporary possession required for: Utility works, including the installation or diversion of underground utilities within a multi-utility corridor
13-32	MUT3	Temporary possession required for: Utility works, including the installation or diversion of underground utilities within a multi-utility corridor
13-33	MUT3	Temporary possession required for: Utility works, including the installation or diversion of underground utilities within a multi-utility corridor
13-34	MUT3	Temporary possession required for: Utility works, including the installation or diversion of underground utilities within a multi-utility corridor

Table 5: Temporary Possession of Land - by plot number

Land plans plot ref.	DCO Work No(s).	Purpose for which the land is required:
13-38	4A and CA3	<p>Temporary possession required for:</p> <p>Construction of a twin-bore tunnel, one tunnel bore for northbound traffic and one tunnel bore for southbound traffic, with a three-lane carriageway in each direction, between a portal on the north side of the river Thames in the borough of Thurrock, Essex, and a portal in Gravesham, Kent, including cross-passages connecting the two tunnels and associated tunnelling works</p> <p>Temporary construction compound at surface for facilitating main works at the A122 Lower Thames Crossing south portal and tunnel approach</p>
13-40	MUT3	<p>Temporary possession required for:</p> <p>Utility works, including the installation or diversion of underground utilities within a multi-utility corridor</p>
13-41	4A and CA3	<p>Temporary possession required for:</p> <p>Construction of a twin-bore tunnel, one tunnel bore for northbound traffic and one tunnel bore for southbound traffic, with a three-lane carriageway in each direction, between a portal on the north side of the river Thames in the borough of Thurrock, Essex, and a portal in Gravesham, Kent, including cross-passages connecting the two tunnels and associated tunnelling works</p> <p>Temporary construction compound at surface for facilitating main works at the A122 Lower Thames Crossing south portal and tunnel approach</p>
13-42	CA3 and MUT3	<p>Temporary possession required for:</p> <p>Temporary construction compound at surface for facilitating main works at the A122 Lower Thames Crossing south portal and tunnel approach</p> <p>Utility works, including the installation or diversion of underground utilities within a multi-utility corridor</p>
13-45	MUT3	<p>Temporary possession required for:</p> <p>Utility works, including the installation or diversion of underground utilities within a multi-utility corridor</p>
13-46	4A, CA3, MU20, MU22, MU24 and MUT3	<p>Temporary possession required for:</p> <p>Construction of a twin-bore tunnel, one tunnel bore for northbound traffic and one tunnel bore for southbound traffic, with a three-lane carriageway in each direction, between a portal on the north side of the river Thames in the borough of Thurrock, Essex, and a portal in Gravesham, Kent, including cross-passages connecting the two tunnels and associated tunnelling works</p> <p>Temporary construction compound at surface for facilitating main works at the A122 Lower Thames Crossing south portal and tunnel approach</p> <p>Utility works, including the installation or diversion of underground utilities within a multi-utility corridor</p>
13-47	4A, CA3, MU20, MU24 and MUT3	<p>Temporary possession required for:</p> <p>Construction of a twin-bore tunnel, one tunnel bore for northbound traffic and one tunnel bore for southbound traffic, with a three-lane carriageway in each direction, between a portal on the north side of the river Thames in the borough of Thurrock, Essex, and a portal in Gravesham, Kent, including cross-passages connecting the two tunnels and associated tunnelling works</p>

Table 5: Temporary Possession of Land - by plot number

Land plans plot ref.	DCO Work No(s).	Purpose for which the land is required:
13-47 Cont'd		Temporary construction compound at surface for facilitating main works at the A122 Lower Thames Crossing south portal and tunnel approach Utility works, including the installation or diversion of underground utilities within a multi-utility corridor
13-48	4A, CA3, MU24 and MUT3	Temporary possession required for: Construction of a twin-bore tunnel, one tunnel bore for northbound traffic and one tunnel bore for southbound traffic, with a three-lane carriageway in each direction, between a portal on the north side of the river Thames in the borough of Thurrock, Essex, and a portal in Gravesham, Kent, including cross-passages connecting the two tunnels and associated tunnelling works Temporary construction compound at surface for facilitating main works at the A122 Lower Thames Crossing south portal and tunnel approach Utility works, including the installation or diversion of underground utilities within a multi-utility corridor
13-50	4A and CA3	Temporary possession required for: Construction of a twin-bore tunnel, one tunnel bore for northbound traffic and one tunnel bore for southbound traffic, with a three-lane carriageway in each direction, between a portal on the north side of the river Thames in the borough of Thurrock, Essex, and a portal in Gravesham, Kent, including cross-passages connecting the two tunnels and associated tunnelling works Temporary construction compound at surface for facilitating main works at the A122 Lower Thames Crossing south portal and tunnel approach
13-53	3P, CA3 and OH1	Temporary possession required for: Construction of a public right of way, including the upgrade of a section of existing footpath NG8 between the new public right of way from Thong Lane bridge over the A122 Lower Thames Crossing to NG7 and the A226 Temporary construction compound at surface for facilitating main works at the A122 Lower Thames Crossing south portal and tunnel approach Provision for temporary access for overhead lines diversion works
13-54	CA3 and MU20	Temporary possession required for: Temporary construction compound at surface for facilitating main works at the A122 Lower Thames Crossing south portal and tunnel approach Utility works, including the installation or diversion of underground utilities within a multi-utility corridor
13-55	CA3 and MU20	Temporary possession required for: Temporary construction compound at surface for facilitating main works at the A122 Lower Thames Crossing south portal and tunnel approach Utility works, including the installation or diversion of underground utilities within a multi-utility corridor
13-56	CA3 and MU20	Temporary possession required for: Temporary construction compound at surface for facilitating main works at the A122 Lower Thames Crossing south portal and tunnel approach

Table 5: Temporary Possession of Land - by plot number

Land plans plot ref.	DCO Work No(s).	Purpose for which the land is required:
13-56 Cont'd		Utility works, including the installation or diversion of underground utilities within a multi-utility corridor
13-60	3P, CA3 and OH1	<p>Temporary possession required for:</p> <p>Construction of a public right of way, including the upgrade of a section of existing footpath NG8 between the new public right of way from Thong Lane bridge over the A122 Lower Thames Crossing to NG7 and the A226</p> <p>Temporary construction compound at surface for facilitating main works at the A122 Lower Thames Crossing south portal and tunnel approach</p> <p>Provision for temporary access for overhead lines diversion works</p>
13-61	3P, CA3 and OH1	<p>Temporary possession required for:</p> <p>Construction of a public right of way, including the upgrade of a section of existing footpath NG8 between the new public right of way from Thong Lane bridge over the A122 Lower Thames Crossing to NG7 and the A226</p> <p>Temporary construction compound at surface for facilitating main works at the A122 Lower Thames Crossing south portal and tunnel approach</p> <p>Provision for temporary access for overhead lines diversion works</p>
13-62	3P, CA3 and OH1	<p>Temporary possession required for:</p> <p>Construction of a public right of way, including the upgrade of a section of existing footpath NG8 between the new public right of way from Thong Lane bridge over the A122 Lower Thames Crossing to NG7 and the A226</p> <p>Temporary construction compound at surface for facilitating main works at the A122 Lower Thames Crossing south portal and tunnel approach</p> <p>Provision for temporary access for overhead lines diversion works</p>
13-63	CA3 and MU20	<p>Temporary possession required for:</p> <p>Provision for temporary access and traffic management for the temporary construction compound facilitating main works at the A122 Lower Thames Crossing south portal and tunnel approach</p> <p>Utility works, including the installation or diversion of underground utilities within a multi-utility corridor</p>
13-65	CA3, G4 and OH1	<p>Temporary possession required for:</p> <p>Temporary construction compound at surface for facilitating main works at the A122 Lower Thames Crossing south portal and tunnel approach</p> <p>Installation of a high-pressure gas pipeline</p> <p>Overhead lines diversion works, including the removal of existing overhead lines and pylons, construction of new overhead lines and pylons and works to existing overhead lines and pylons</p>

Table 5: Temporary Possession of Land - by plot number

Land plans plot ref.	DCO Work No(s).	Purpose for which the land is required:
13-66	CA3	Temporary possession required for: Temporary construction compound at surface for facilitating main works at the A122 Lower Thames Crossing south portal and tunnel approach
13-67	CA3, G4 and OH1	Temporary possession required for: Temporary construction compound at surface for facilitating main works at the A122 Lower Thames Crossing south portal and tunnel approach Installation of a high-pressure gas pipeline Provision for temporary access for overhead lines diversion works
13-68	CA3 and OH1	Temporary possession required for: Temporary construction compound at surface for facilitating main works at the A122 Lower Thames Crossing south portal and tunnel approach To facilitate overhead lines diversion works, and to provide temporary storage, laydown areas and working space
13-69	CA3	Temporary possession required for: Temporary construction compound at surface for facilitating main works at the A122 Lower Thames Crossing south portal and tunnel approach
13-70	CA3 and MU20	Temporary possession required for: Temporary construction compound at surface for facilitating main works at the A122 Lower Thames Crossing south portal and tunnel approach Utility works, including the installation or diversion of underground utilities within a multi-utility corridor
13-71	CA3 and MU20	Temporary possession required for: Temporary construction compound at surface for facilitating main works at the A122 Lower Thames Crossing south portal and tunnel approach Utility works, including the installation or diversion of underground utilities within a multi-utility corridor
13-72	CA3 and MU20	Temporary possession required for: Provision for temporary access and traffic management for the temporary construction compound facilitating main works at the A122 Lower Thames Crossing south portal and tunnel approach Utility works, including the installation or diversion of underground utilities within a multi-utility corridor
13-73	OH2	Temporary possession required for: Overhead lines diversion works, including the removal of existing overhead lines and supports

Table 5: Temporary Possession of Land - by plot number

Land plans plot ref.	DCO Work No(s).	Purpose for which the land is required:
13-74	CA3 and OH1	Temporary possession required for: Temporary construction compound at surface for facilitating main works at the A122 Lower Thames Crossing south portal and tunnel approach Overhead lines diversion works, including the removal of existing overhead lines and pylons, construction of new overhead lines and pylons and works to existing overhead lines and pylons
13-75	CA3 and OH1	Temporary possession required for: Temporary construction compound at surface for facilitating main works at the A122 Lower Thames Crossing south portal and tunnel approach Overhead lines diversion works, including the removal of existing overhead lines and pylons, construction of new overhead lines and pylons and works to existing overhead lines and pylons
13-76	OH2	Temporary possession required for: Overhead lines diversion works, including the removal of existing overhead lines and supports
13-77	CA3 and OH1	Temporary possession required for: Temporary construction compound at surface for facilitating main works at the A122 Lower Thames Crossing south portal and tunnel approach To facilitate overhead lines diversion works, and to provide temporary storage, laydown areas and working space
13-78	OH1	Temporary possession required for: To facilitate overhead lines diversion works, and to provide temporary storage, laydown areas and working space
13-79	CA3 and OH1	Temporary possession required for: Temporary construction compound at surface for facilitating main works at the A122 Lower Thames Crossing south portal and tunnel approach Provision for access for overhead lines diversion works
13-81	CA3	Temporary possession required for: Temporary construction compound at surface for facilitating main works at the A122 Lower Thames Crossing south portal and tunnel approach
13-85	CA3 and MU20	Temporary possession required for: Provision for temporary access and traffic management for the temporary construction compound facilitating main works at the A122 Lower Thames Crossing south portal and tunnel approach Utility works, including the installation or diversion of underground utilities within a multi-utility corridor

Table 5: Temporary Possession of Land - by plot number

Land plans plot ref.	DCO Work No(s).	Purpose for which the land is required:
13-88	CA3	Temporary possession required for: Temporary construction compound at surface for facilitating main works at the A122 Lower Thames Crossing south portal and tunnel approach
13-89	CA3 and MU20	Temporary possession required for: Provision for temporary access and traffic management for the temporary construction compound facilitating main works at the A122 Lower Thames Crossing south portal and tunnel approach Utility works, including the installation or diversion of underground utilities within a multi-utility corridor
13-90	CA3 and MU20	Temporary possession required for: Provision for temporary access and traffic management for the temporary construction compound facilitating main works at the A122 Lower Thames Crossing south portal and tunnel approach Utility works, including the installation or diversion of underground utilities within a multi-utility corridor
14-01	4C and ET1	Temporary possession required for: Provision for temporary outfall of drainage from temporary satellite construction compound to existing ditch Implementation of temporary environmental works to create a compensatory habitat site
14-02	4C	Temporary possession required for: Provision for temporary outfall of drainage from temporary satellite construction compound to existing ditch
14-03	4C	Temporary possession required for: Provision for temporary outfall of drainage from temporary satellite construction compound to existing ditch
14-11	4A, 4B, CA3, CA3A, MU25, MU26 and MUT3	Temporary possession required for: Construction of a twin-bore tunnel, one tunnel bore for northbound traffic and one tunnel bore for southbound traffic, with a three-lane carriageway in each direction, between a portal on the north side of the river Thames in the borough of Thurrock, Essex, and a portal in Gravesham, Kent, including cross-passages connecting the two tunnels and associated tunnelling works Construction of a new permanent ground protection tunnel and access shafts to undertake ground treatment works above the new A122 Lower Thames Crossing tunnel Temporary construction compound at surface for facilitating main works at the A122 Lower Thames Crossing south portal and tunnel approach Temporary satellite construction compound at surface for facilitating main works Utility works, including the installation or diversion of underground utilities within a multi-utility corridor

Table 5: Temporary Possession of Land - by plot number

Land plans plot ref.	DCO Work No(s).	Purpose for which the land is required:
14-16	4A, 4B and MU26	<p>Temporary possession required for:</p> <p>Construction of a twin-bore tunnel, one tunnel bore for northbound traffic and one tunnel bore for southbound traffic, with a three-lane carriageway in each direction, between a portal on the north side of the river Thames in the borough of Thurrock, Essex, and a portal in Gravesham, Kent, including cross-passages connecting the two tunnels and associated tunnelling works</p> <p>Construction of a new permanent ground protection tunnel and access shafts to undertake ground treatment works above the new A122 Lower Thames Crossing tunnel</p> <p>Utility works, including the installation or diversion of underground utilities within a multi-utility corridor</p>
14-17	4A, 4B and MU26	<p>Temporary possession required for:</p> <p>Construction of a twin-bore tunnel, one tunnel bore for northbound traffic and one tunnel bore for southbound traffic, with a three-lane carriageway in each direction, between a portal on the north side of the river Thames in the borough of Thurrock, Essex, and a portal in Gravesham, Kent, including cross-passages connecting the two tunnels and associated tunnelling works</p> <p>Construction of a new permanent ground protection tunnel and access shafts to undertake ground treatment works above the new A122 Lower Thames Crossing tunnel</p> <p>Utility works, including the installation or diversion of underground utilities within a multi-utility corridor</p>
14-18	4A, 4B and MU26	<p>Temporary possession required for:</p> <p>Construction of a twin-bore tunnel, one tunnel bore for northbound traffic and one tunnel bore for southbound traffic, with a three-lane carriageway in each direction, between a portal on the north side of the river Thames in the borough of Thurrock, Essex, and a portal in Gravesham, Kent, including cross-passages connecting the two tunnels and associated tunnelling works</p> <p>Construction of a new permanent ground protection tunnel and access shafts to undertake ground treatment works above the new A122 Lower Thames Crossing tunnel</p> <p>Utility works, including the installation or diversion of underground utilities within a multi-utility corridor</p>
14-19	CA3A	<p>Temporary possession required for:</p> <p>Temporary satellite construction compound at surface for facilitating main works</p>
14-20	CA3A	<p>Temporary possession required for:</p> <p>Temporary satellite construction compound at surface for facilitating main works</p>
15-01	CA3B	<p>Temporary possession required for:</p> <p>Temporary satellite construction compound at surface for facilitating main works, including access to the compound and provision for repairs to existing culvert</p>

Table 5: Temporary Possession of Land - by plot number

Land plans plot ref.	DCO Work No(s).	Purpose for which the land is required:
15-02	CA3B	Temporary possession required for: Provision for temporary access and traffic management for the temporary construction compound facilitating main works at the A122 Lower Thames Crossing south portal and tunnel approach
15-03	CA3B	Temporary possession required for: Provision for repairs to existing culvert
15-04	CA3B	Temporary possession required for: Provision for repairs to existing culvert
15-05	CA3B	Temporary possession required for: Provision for repairs to existing culvert
15-06	CA3B	Temporary possession required for: Provision for repairs to existing culvert
15-07	CA3B	Temporary possession required for: Provision for repairs to existing culvert
15-08	ET1	Temporary possession required for: Implementation of temporary environmental works to create a compensatory habitat site
15-09	CA3B	Temporary possession required for: Temporary satellite construction compound at surface for facilitating main works
15-17	4A, 4B and CA3B	Temporary possession required for: Construction of a twin-bore tunnel, one tunnel bore for northbound traffic and one tunnel bore for southbound traffic, with a three-lane carriageway in each direction, between a portal on the north side of the river Thames in the borough of Thurrock, Essex, and a portal in Gravesham, Kent, including cross-passages connecting the two tunnels and associated tunnelling works Construction of a new permanent ground protection tunnel and access shafts to undertake ground treatment works above the new A122 Lower Thames Crossing tunnel Temporary satellite construction compound at surface for facilitating main works

Table 5: Temporary Possession of Land - by plot number

Land plans plot ref.	DCO Work No(s).	Purpose for which the land is required:
15-18	4A, 4B and CA3B	<p>Temporary possession required for:</p> <p>Construction of a twin-bore tunnel, one tunnel bore for northbound traffic and one tunnel bore for southbound traffic, with a three-lane carriageway in each direction, between a portal on the north side of the river Thames in the borough of Thurrock, Essex, and a portal in Gravesham, Kent, including cross-passages connecting the two tunnels and associated tunnelling works</p> <p>Construction of a new permanent ground protection tunnel and access shafts to undertake ground treatment works above the new A122 Lower Thames Crossing tunnel</p> <p>Temporary satellite construction compound at surface for facilitating main works</p>
15-19	4A, 4B and CA3B	<p>Temporary possession required for:</p> <p>Construction of a twin-bore tunnel, one tunnel bore for northbound traffic and one tunnel bore for southbound traffic, with a three-lane carriageway in each direction, between a portal on the north side of the river Thames in the borough of Thurrock, Essex, and a portal in Gravesham, Kent, including cross-passages connecting the two tunnels and associated tunnelling works</p> <p>Construction of a new permanent ground protection tunnel and access shafts to undertake ground treatment works above the new A122 Lower Thames Crossing tunnel</p> <p>Temporary satellite construction compound at surface for facilitating main works</p>
15-21	CA3B	<p>Temporary possession required for:</p> <p>Temporary satellite construction compound at surface for facilitating main works</p>
15-22	CA3B	<p>Temporary possession required for:</p> <p>Temporary satellite construction compound at surface for facilitating main works</p>
15-23	CA3B	<p>Temporary possession required for:</p> <p>Temporary satellite construction compound at surface for facilitating main works</p>
16-01	CA5	<p>Temporary possession required for:</p> <p>Provision for temporary access and traffic management for temporary construction compound facilitating main works at the A122 Lower Thames Crossing north portal and tunnel approach</p>
16-02	CA5, MU27 and MUT4	<p>Temporary possession required for:</p> <p>Temporary construction compound at surface for facilitating main works at the A122 Lower Thames Crossing north portal and tunnel approach, including workers accommodation, batch plants and segment cast factory</p> <p>Utility works, including the installation or diversion of underground utilities within a multi-utility corridor</p>

Table 5: Temporary Possession of Land - by plot number

Land plans plot ref.	DCO Work No(s).	Purpose for which the land is required:
16-03	CA5	Temporary possession required for: Temporary construction compound at surface for facilitating main works at the A122 Lower Thames Crossing north portal and tunnel approach, including workers accommodation, batch plants and segment cast factory
16-04	CA5, MU27 and MUT4	Temporary possession required for: Temporary construction compound at surface for facilitating main works at the A122 Lower Thames Crossing north portal and tunnel approach, including workers accommodation, batch plants and segment cast factory Utility works, including the installation or diversion of underground utilities within a multi-utility corridor
16-05	CA5, MU27 and MUT4	Temporary possession required for: Temporary construction compound at surface for facilitating main works at the A122 Lower Thames Crossing north portal and tunnel approach, including workers accommodation, batch plants and segment cast factory Utility works, including the installation or diversion of underground utilities within a multi-utility corridor
16-06	CA5	Temporary possession required for: Temporary construction compound at surface for facilitating main works at the A122 Lower Thames Crossing north portal and tunnel approach, including workers accommodation, batch plants and segment cast factory
16-07	CA5	Temporary possession required for: Temporary construction compound at surface for facilitating main works at the A122 Lower Thames Crossing north portal and tunnel approach, including workers accommodation, batch plants and segment cast factory
16-08	CA5	Temporary possession required for: Temporary construction compound at surface for facilitating main works at the A122 Lower Thames Crossing north portal and tunnel approach, including workers accommodation, batch plants and segment cast factory
16-09	CA5	Temporary possession required for: Temporary construction compound at surface for facilitating main works at the A122 Lower Thames Crossing north portal and tunnel approach, including workers accommodation, batch plants and segment cast factory
16-10	CA5, MU27 and MUT4	Temporary possession required for: Temporary construction compound at surface for facilitating main works at the A122 Lower Thames Crossing north portal and tunnel approach, including workers accommodation, batch plants and segment cast factory Utility works, including the installation or diversion of underground utilities within a multi-utility corridor

Table 5: Temporary Possession of Land - by plot number

Land plans plot ref.	DCO Work No(s).	Purpose for which the land is required:
16-11	CA5, MU27 and MUT4	Temporary possession required for: Temporary construction compound at surface for facilitating main works at the A122 Lower Thames Crossing north portal and tunnel approach, including workers accommodation, batch plants and segment cast factory Utility works, including the installation or diversion of underground utilities within a multi-utility corridor
16-12	CA5, MU27 and MUT4	Temporary possession required for: Temporary construction compound at surface for facilitating main works at the A122 Lower Thames Crossing north portal and tunnel approach, including workers accommodation, batch plants and segment cast factory Utility works, including the installation or diversion of underground utilities within a multi-utility corridor
16-13	CA5	Temporary possession required for: Temporary construction compound at surface for facilitating main works at the A122 Lower Thames Crossing north portal and tunnel approach, including workers accommodation, batch plants and segment cast factory
16-14	CA5	Temporary possession required for: Temporary construction compound at surface for facilitating main works at the A122 Lower Thames Crossing north portal and tunnel approach, including workers accommodation, batch plants and segment cast factory
16-15	CA5	Temporary possession required for: Temporary construction compound at surface for facilitating main works at the A122 Lower Thames Crossing north portal and tunnel approach, including workers accommodation, batch plants and segment cast factory
16-16	CA5	Temporary possession required for: Temporary construction compound at surface for facilitating main works at the A122 Lower Thames Crossing north portal and tunnel approach, including workers accommodation, batch plants and segment cast factory
16-17	CA5, MU27 and MUT4	Temporary possession required for: Temporary construction compound at surface for facilitating main works at the A122 Lower Thames Crossing north portal and tunnel approach, including workers accommodation, batch plants and segment cast factory Utility works, including the installation or diversion of underground utilities within a multi-utility corridor
16-18	CA5, MU27 and MUT4	Temporary possession required for: Temporary construction compound at surface for facilitating main works at the A122 Lower Thames Crossing north portal and tunnel approach, including workers accommodation, batch plants and segment cast factory

Table 5: Temporary Possession of Land - by plot number

Land plans plot ref.	DCO Work No(s).	Purpose for which the land is required:
16-18 Cont'd		Utility works, including the installation or diversion of underground utilities within a multi-utility corridor
16-19	CA5, MU27 and MUT4	Temporary possession required for: Temporary construction compound at surface for facilitating main works at the A122 Lower Thames Crossing north portal and tunnel approach, including workers accommodation, batch plants and segment cast factory Utility works, including the installation or diversion of underground utilities within a multi-utility corridor
16-20	CA5, MU27 and MUT4	Temporary possession required for: Temporary construction compound at surface for facilitating main works at the A122 Lower Thames Crossing north portal and tunnel approach, including workers accommodation, batch plants and segment cast factory Utility works, including the installation or diversion of underground utilities within a multi-utility corridor
16-21	CA5, MU27 and MUT4	Temporary possession required for: Temporary construction compound at surface for facilitating main works at the A122 Lower Thames Crossing north portal and tunnel approach, including workers accommodation, batch plants and segment cast factory Utility works, including the installation or diversion of underground utilities within a multi-utility corridor
16-22	CA5, MU27, MUT4 and MUT5	Temporary possession required for: Temporary construction compound at surface for facilitating main works at the A122 Lower Thames Crossing north portal and tunnel approach, including workers accommodation, batch plants and segment cast factory Utility works, including the installation or diversion of underground utilities within a multi-utility corridor Utility works, including the installation of a substation to power the tunnel boring machine at the northern portal
16-23	CA5	Temporary possession required for: Temporary construction compound at surface for facilitating main works at the A122 Lower Thames Crossing north portal and tunnel approach, including workers accommodation, batch plants and segment cast factory
16-24	CA5	Temporary possession required for: Temporary construction compound at surface for facilitating main works at the A122 Lower Thames Crossing north portal and tunnel approach, including workers accommodation, batch plants and segment cast factory

Table 5: Temporary Possession of Land - by plot number

Land plans plot ref.	DCO Work No(s).	Purpose for which the land is required:
16-25	CA5	Temporary possession required for: Temporary construction compound at surface for facilitating main works at the A122 Lower Thames Crossing north portal and tunnel approach, including workers accommodation, batch plants and segment cast factory
16-26	CA5	Temporary possession required for: Temporary construction compound at surface for facilitating main works at the A122 Lower Thames Crossing north portal and tunnel approach, including workers accommodation, batch plants and segment cast factory
16-27	CA5	Temporary possession required for: Temporary construction compound at surface for facilitating main works at the A122 Lower Thames Crossing north portal and tunnel approach, including workers accommodation, batch plants and segment cast factory
16-28	CA5	Temporary possession required for: Temporary construction compound at surface for facilitating main works at the A122 Lower Thames Crossing north portal and tunnel approach, including workers accommodation, batch plants and segment cast factory
16-29	CA5	Temporary possession required for: Temporary construction compound at surface for facilitating main works at the A122 Lower Thames Crossing north portal and tunnel approach, including workers accommodation, batch plants and segment cast factory
16-30	CA5, MU27 and MUT4	Temporary possession required for: Temporary construction compound at surface for facilitating main works at the A122 Lower Thames Crossing north portal and tunnel approach, including workers accommodation, batch plants and segment cast factory Utility works, including the installation or diversion of underground utilities within a multi-utility corridor
16-31	CA5, MU27 and MUT4	Temporary possession required for: Temporary construction compound at surface for facilitating main works at the A122 Lower Thames Crossing north portal and tunnel approach, including workers accommodation, batch plants and segment cast factory Utility works, including the installation or diversion of underground utilities within a multi-utility corridor
16-32	CA5, MU27 and MUT4	Temporary possession required for: Temporary construction compound at surface for facilitating main works at the A122 Lower Thames Crossing north portal and tunnel approach, including workers accommodation, batch plants and segment cast factory Utility works, including the installation or diversion of underground utilities within a multi-utility corridor

Table 5: Temporary Possession of Land - by plot number

Land plans plot ref.	DCO Work No(s).	Purpose for which the land is required:
16-33	CA5	Temporary possession required for: Temporary construction compound at surface for facilitating main works at the A122 Lower Thames Crossing north portal and tunnel approach, including workers accommodation, batch plants and segment cast factory
16-34	CA5	Temporary possession required for: Temporary construction compound at surface for facilitating main works at the A122 Lower Thames Crossing north portal and tunnel approach, including workers accommodation, batch plants and segment cast factory
16-35	CA5	Temporary possession required for: Temporary construction compound at surface for facilitating main works at the A122 Lower Thames Crossing north portal and tunnel approach, including workers accommodation, batch plants and segment cast factory
16-40	CA5	Temporary possession required for: Temporary construction compound at surface for facilitating main works at the A122 Lower Thames Crossing north portal and tunnel approach, including workers accommodation, batch plants and segment cast factory
16-44	5A, 5O and CA5	Temporary possession required for: Construction of a new outfall from the north portal of the A122 Lower Thames Crossing to the River Thames Construction a new public right of way along the existing footpath FP146 Temporary construction compound at surface for facilitating main works at the A122 Lower Thames Crossing north portal and tunnel approach, including workers accommodation, batch plants and segment cast factory
16-45	5A	Temporary possession required for: Construction of a new outfall from the north portal of the A122 Lower Thames Crossing to the River Thames
16-46	5A	Temporary possession required for: Construction of a new outfall from the north portal of the A122 Lower Thames Crossing to the River Thames
16-47	5A	Temporary possession required for: Provision for temporary outfall of drainage to the River Thames from the north portal of the A122 Lower Thames Crossing
16-49	5A and CA5	Temporary possession required for: Construction of a new outfall from the north portal of the A122 Lower Thames Crossing to the River Thames

Table 5: Temporary Possession of Land - by plot number

Land plans plot ref.	DCO Work No(s).	Purpose for which the land is required:
16-49 Cont'd		Temporary construction compound at surface for facilitating main works at the A122 Lower Thames Crossing north portal and tunnel approach, including workers accommodation, batch plants and segment cast factory
16-54	5A and CA5	Temporary possession required for: Construction of a new outfall from the north portal of the A122 Lower Thames Crossing to the River Thames Temporary construction compound at surface for facilitating main works at the A122 Lower Thames Crossing north portal and tunnel approach, including workers accommodation, batch plants and segment cast factory
16-55	5A and CA5	Temporary possession required for: Construction of a new outfall from the north portal of the A122 Lower Thames Crossing to the River Thames Temporary construction compound at surface for facilitating main works at the A122 Lower Thames Crossing north portal and tunnel approach, including workers accommodation, batch plants and segment cast factory
16-56	5A and CA5	Temporary possession required for: Construction of a new outfall from the north portal of the A122 Lower Thames Crossing to the River Thames Temporary construction compound at surface for facilitating main works at the A122 Lower Thames Crossing north portal and tunnel approach, including workers accommodation, batch plants and segment cast factory
16-57	5A and CA5	Temporary possession required for: Construction of a new outfall from the north portal of the A122 Lower Thames Crossing to the River Thames Temporary construction compound at surface for facilitating main works at the A122 Lower Thames Crossing north portal and tunnel approach, including workers accommodation, batch plants and segment cast factory
16-58	5A and CA5	Temporary possession required for: Construction of a new outfall from the north portal of the A122 Lower Thames Crossing to the River Thames Temporary construction compound at surface for facilitating main works at the A122 Lower Thames Crossing north portal and tunnel approach, including workers accommodation, batch plants and segment cast factory
16-59	5A and CA5	Temporary possession required for: Construction of a new outfall from the north portal of the A122 Lower Thames Crossing to the River Thames Temporary construction compound at surface for facilitating main works at the A122 Lower Thames Crossing north portal and tunnel approach, including workers accommodation, batch plants and segment cast factory

Table 5: Temporary Possession of Land - by plot number

Land plans plot ref.	DCO Work No(s).	Purpose for which the land is required:
16-60	5A, 5O and CA5	Temporary possession required for: Construction of a new outfall from the north portal of the A122 Lower Thames Crossing to the River Thames Construction a new public right of way along the existing footpath FP146 Temporary construction compound at surface for facilitating main works at the A122 Lower Thames Crossing north portal and tunnel approach, including workers accommodation, batch plants and segment cast factory
16-62	5A, 5O and CA5	Temporary possession required for: Construction of a new outfall from the north portal of the A122 Lower Thames Crossing to the River Thames Construction a new public right of way along the existing footpath FP146 Temporary construction compound at surface for facilitating main works at the A122 Lower Thames Crossing north portal and tunnel approach, including workers accommodation, batch plants and segment cast factory
16-63	5A, 5O and CA5	Temporary possession required for: Construction of a new outfall from the north portal of the A122 Lower Thames Crossing to the River Thames Construction a new public right of way along the existing footpath FP146 Temporary construction compound at surface for facilitating main works at the A122 Lower Thames Crossing north portal and tunnel approach, including workers accommodation, batch plants and segment cast factory
16-64	5A	Temporary possession required for: Provision for temporary outfall of drainage to the River Thames from the north portal of the A122 Lower Thames Crossing
17-01	CA5	Temporary possession required for: Provision for temporary access and traffic management for temporary construction compound facilitating main works at the A122 Lower Thames Crossing north portal and tunnel approach
17-02	CA5	Temporary possession required for: Provision for temporary access and traffic management for temporary construction compound facilitating main works at the A122 Lower Thames Crossing north portal and tunnel approach
17-03	CA5	Temporary possession required for: Provision for temporary access and traffic management for temporary construction compound facilitating main works at the A122 Lower Thames Crossing north portal and tunnel approach

Table 5: Temporary Possession of Land - by plot number

Land plans plot ref.	DCO Work No(s).	Purpose for which the land is required:
17-04	CA5	Temporary possession required for: Provision for temporary access and traffic management for temporary construction compound facilitating main works at the A122 Lower Thames Crossing north portal and tunnel approach
17-05	CA5	Temporary possession required for: Provision for temporary access and traffic management for temporary construction compound facilitating main works at the A122 Lower Thames Crossing north portal and tunnel approach
17-06	CA5	Temporary possession required for: Provision for temporary access and traffic management for temporary construction compound facilitating main works at the A122 Lower Thames Crossing north portal and tunnel approach
17-07	CA5	Temporary possession required for: Temporary construction compound at surface for facilitating main works at the A122 Lower Thames Crossing north portal and tunnel approach, including workers accommodation, batch plants and segment cast factory
18-01	CA5	Temporary possession required for: Provision for temporary access and traffic management for temporary construction compound facilitating main works at the A122 Lower Thames Crossing north portal and tunnel approach
18-02	CA5	Temporary possession required for: Provision for temporary access and traffic management for temporary construction compound facilitating main works at the A122 Lower Thames Crossing north portal and tunnel approach
18-03	CA5	Temporary possession required for: Provision for temporary access and traffic management for temporary construction compound facilitating main works at the A122 Lower Thames Crossing north portal and tunnel approach
18-04	CA5	Temporary possession required for: Provision for temporary access and traffic management for temporary construction compound facilitating main works at the A122 Lower Thames Crossing north portal and tunnel approach
18-05	CA5	Temporary possession required for: Provision for temporary access and traffic management for temporary construction compound facilitating main works at the A122 Lower Thames Crossing north portal and tunnel approach

Table 5: Temporary Possession of Land - by plot number

Land plans plot ref.	DCO Work No(s).	Purpose for which the land is required:
18-06	CA5	Temporary possession required for: Provision for temporary access and traffic management for temporary construction compound facilitating main works at the A122 Lower Thames Crossing north portal and tunnel approach
18-07	CA5	Temporary possession required for: Provision for temporary access and traffic management for temporary construction compound facilitating main works at the A122 Lower Thames Crossing north portal and tunnel approach
18-08	CA5	Temporary possession required for: Provision for temporary access and traffic management for temporary construction compound facilitating main works at the A122 Lower Thames Crossing north portal and tunnel approach
18-09	CA5	Temporary possession required for: Provision for temporary access and traffic management for temporary construction compound facilitating main works at the A122 Lower Thames Crossing north portal and tunnel approach
18-10	CA5	Temporary possession required for: Provision for temporary access and traffic management for temporary construction compound facilitating main works at the A122 Lower Thames Crossing north portal and tunnel approach
19-02	E15	Temporary possession required for: Provision for temporary access for environmental mitigation works to create a site for protected species
19-04	5R	Temporary possession required for: To facilitate the construction of a new public right of way along the eastern section of FP200, and to provide temporary storage, laydown areas and working space
19-05	E17	Temporary possession required for: Implementation of environmental mitigation works to create a site for protected species, including the construction of a new bat barn structure
19-06	5R	Temporary possession required for: To facilitate the construction of a new public right of way along the eastern section of FP200, and to provide temporary storage, laydown areas and working space
19-08	5R	Temporary possession required for: To facilitate the construction of a new public right of way along the eastern section of FP200, and to provide temporary storage, laydown areas and working space

Table 5: Temporary Possession of Land - by plot number

Land plans plot ref.	DCO Work No(s).	Purpose for which the land is required:
19-10	5R	Temporary possession required for: To facilitate the construction of a new public right of way along the eastern section of FP200, and to provide temporary storage, laydown areas and working space
19-11	5R	Temporary possession required for: To facilitate the construction of a new public right of way along the eastern section of FP200, and to provide temporary storage, laydown areas and working space
19-14	E15	Temporary possession required for: Provision for temporary access for environmental mitigation works to create a site for protected species
19-15	5R	Temporary possession required for: To facilitate the construction of a new public right of way along the eastern section of FP200, and to provide temporary storage, laydown areas and working space
19-16	5R	Temporary possession required for: To facilitate the construction of a new public right of way along the eastern section of FP200, and to provide temporary storage, laydown areas and working space
19-21	5R	Temporary possession required for: To facilitate the construction of a new public right of way along the eastern section of FP200, and to provide temporary storage, laydown areas and working space
19-22	5R	Temporary possession required for: To facilitate the construction of a new public right of way along the eastern section of FP200, and to provide temporary storage, laydown areas and working space
19-26	5R	Temporary possession required for: To facilitate the construction of a new public right of way along the eastern section of FP200, and to provide temporary storage, laydown areas and working space
19-27	5R	Temporary possession required for: To facilitate the construction of a new public right of way along the eastern section of FP200, and to provide temporary storage, laydown areas and working space
19-28	5R	Temporary possession required for: To facilitate the construction of a new public right of way along the eastern section of FP200, and to provide temporary storage, laydown areas and working space
19-35	E15	Temporary possession required for: Provision for temporary access for environmental mitigation works to create a site for protected species
19-36	5R	Temporary possession required for: Construction of a new public right of way along the eastern section of FP200 and a new public right of way between Coalhouse Fort and FP200

Table 5: Temporary Possession of Land - by plot number

Land plans plot ref.	DCO Work No(s).	Purpose for which the land is required:
19-37	5X	Temporary possession required for: Construction of a new water inlet with self-regulating valve
19-38	5R	Temporary possession required for: Construction of a new public right of way along the eastern section of FP200
20-01	MU27	Temporary possession required for: Utility works, including the installation or diversion of underground utilities within a multi-utility corridor
20-02	CA5	Temporary possession required for: Temporary construction compound at surface for facilitating main works at the A122 Lower Thames Crossing north portal and tunnel approach, including workers accommodation, batch plants and segment cast factory
20-03	CA5	Temporary possession required for: Temporary construction compound at surface for facilitating main works at the A122 Lower Thames Crossing north portal and tunnel approach, including workers accommodation, batch plants and segment cast factory
20-04	CA5	Temporary possession required for: Temporary construction compound at surface for facilitating main works at the A122 Lower Thames Crossing north portal and tunnel approach, including workers accommodation, batch plants and segment cast factory
20-05	CA5	Temporary possession required for: Temporary construction compound at surface for facilitating main works at the A122 Lower Thames Crossing north portal and tunnel approach, including workers accommodation, batch plants and segment cast factory
20-06	CA5, MU27 and MUT4	Temporary possession required for: Temporary construction compound at surface for facilitating main works at the A122 Lower Thames Crossing north portal and tunnel approach, including workers accommodation, batch plants and segment cast factory Utility works, including the installation or diversion of underground utilities within a multi-utility corridor
20-07	CA5, MU27 and MUT4	Temporary possession required for: Temporary construction compound at surface for facilitating main works at the A122 Lower Thames Crossing north portal and tunnel approach, including workers accommodation, batch plants and segment cast factory Utility works, including the installation or diversion of underground utilities within a multi-utility corridor

Table 5: Temporary Possession of Land - by plot number

Land plans plot ref.	DCO Work No(s).	Purpose for which the land is required:
20-08	CA5, MU27 and MUT4	Temporary possession required for: Temporary construction compound at surface for facilitating main works at the A122 Lower Thames Crossing north portal and tunnel approach, including workers accommodation, batch plants and segment cast factory Utility works, including the installation or diversion of underground utilities within a multi-utility corridor
20-09	CA5, MU27 and MUT4	Temporary possession required for: Temporary construction compound at surface for facilitating main works at the A122 Lower Thames Crossing north portal and tunnel approach, including workers accommodation, batch plants and segment cast factory Utility works, including the installation or diversion of underground utilities within a multi-utility corridor
20-10	OH3	Temporary possession required for: Overhead lines diversion works, including the removal of existing overhead lines and pylons, construction of new overhead lines and pylons and works to existing overhead lines and pylons
20-11	CA5 and OH3	Temporary possession required for: Temporary construction compound at surface for facilitating main works at the A122 Lower Thames Crossing north portal and tunnel approach, including workers accommodation, batch plants and segment cast factory Overhead lines diversion works, including the removal of existing overhead lines and pylons, construction of new overhead lines and pylons and works to existing overhead lines and pylons
20-12	OH3	Temporary possession required for: Overhead lines diversion works, including the removal of existing overhead lines and pylons, construction of new overhead lines and pylons and works to existing overhead lines and pylons
20-13	MU27	Temporary possession required for: Utility works, including the installation or diversion of underground utilities within a multi-utility corridor
20-14	MU27 and OH4	Temporary possession required for: Utility works, including the installation or diversion of underground utilities within a multi-utility corridor Overhead lines diversion works, including the removal of existing overhead lines and pylons, construction of new overhead lines and pylons and works to existing overhead lines and pylons

Table 5: Temporary Possession of Land - by plot number

Land plans plot ref.	DCO Work No(s).	Purpose for which the land is required:
20-15	OH3	Temporary possession required for: Overhead lines diversion works, including the removal of existing overhead lines and pylons, construction of new overhead lines and pylons and works to existing overhead lines and pylons
20-16	OH3	Temporary possession required for: Overhead lines diversion works, including the removal of existing overhead lines and pylons, construction of new overhead lines and pylons and works to existing overhead lines and pylons
20-17	OH3	Temporary possession required for: Overhead lines diversion works, including the removal of existing overhead lines and pylons, construction of new overhead lines and pylons and works to existing overhead lines and pylons
20-18	CA5, MU28, OH3 and OH4	Temporary possession required for: Temporary construction compound at surface for facilitating main works at the A122 Lower Thames Crossing north portal and tunnel approach, including workers accommodation, batch plants and segment cast factory Utility works, including the installation or diversion of underground utilities within a multi-utility corridor Overhead lines diversion works, including the removal of existing overhead lines and pylons, construction of new overhead lines and pylons and works to existing overhead lines and pylons
20-19	OH4	Temporary possession required for: Overhead lines diversion works, including the removal of existing overhead lines and pylons, construction of new overhead lines and pylons and works to existing overhead lines and pylons
20-20	OH4	Temporary possession required for: Overhead lines diversion works, including the removal of existing overhead lines and pylons, construction of new overhead lines and pylons and works to existing overhead lines and pylons
20-21	MU28 and OH4	Temporary possession required for: Utility works, including the installation or diversion of underground utilities within a multi-utility corridor Overhead lines diversion works, including the removal of existing overhead lines and pylons, construction of new overhead lines and pylons and works to existing overhead lines and pylons
20-22	MU28 and OH4	Temporary possession required for: Utility works, including the installation or diversion of underground utilities within a multi-utility corridor

Table 5: Temporary Possession of Land - by plot number

Land plans plot ref.	DCO Work No(s).	Purpose for which the land is required:
20-22 Cont'd		Overhead lines diversion works, including the removal of existing overhead lines and pylons, construction of new overhead lines and pylons and works to existing overhead lines and pylons
20-23	CA5 and OH3	Temporary possession required for: Temporary construction compound at surface for facilitating main works at the A122 Lower Thames Crossing north portal and tunnel approach, including workers accommodation, batch plants and segment cast factory Overhead lines diversion works, including the removal of existing overhead lines and pylons, construction of new overhead lines and pylons and works to existing overhead lines and pylons
20-24	CA5 and OH3	Temporary possession required for: Temporary construction compound at surface for facilitating main works at the A122 Lower Thames Crossing north portal and tunnel approach, including workers accommodation, batch plants and segment cast factory Overhead lines diversion works, including the removal of existing overhead lines and pylons, construction of new overhead lines and pylons and works to existing overhead lines and pylons
20-25	CA5 and OH3	Temporary possession required for: Temporary construction compound at surface for facilitating main works at the A122 Lower Thames Crossing north portal and tunnel approach, including workers accommodation, batch plants and segment cast factory Overhead lines diversion works, including the removal of existing overhead lines and pylons, construction of new overhead lines and pylons and works to existing overhead lines and pylons
20-26	CA5	Temporary possession required for: Temporary construction compound at surface for facilitating main works at the A122 Lower Thames Crossing north portal and tunnel approach, including workers accommodation, batch plants and segment cast factory
20-27	CA5	Temporary possession required for: Temporary construction compound at surface for facilitating main works at the A122 Lower Thames Crossing north portal and tunnel approach, including workers accommodation, batch plants and segment cast factory
20-28	OH3	Temporary possession required for: Overhead lines diversion works, including the removal of existing overhead lines and pylons, construction of new overhead lines and pylons and works to existing overhead lines and pylons
20-29	CA5	Temporary possession required for: Temporary construction compound at surface for facilitating main works at the A122 Lower Thames Crossing north portal and tunnel approach, including workers accommodation, batch plants and segment cast factory

Table 5: Temporary Possession of Land - by plot number

Land plans plot ref.	DCO Work No(s).	Purpose for which the land is required:
20-30	CA5	Temporary possession required for: Temporary construction compound at surface for facilitating main works at the A122 Lower Thames Crossing north portal and tunnel approach, including workers accommodation, batch plants and segment cast factory
20-31	CA5	Temporary possession required for: Temporary construction compound at surface for facilitating main works at the A122 Lower Thames Crossing north portal and tunnel approach, including workers accommodation, batch plants and segment cast factory
20-32	OH3	Temporary possession required for: Overhead lines diversion works, including the removal of existing overhead lines and pylons, construction of new overhead lines and pylons and works to existing overhead lines and pylons
20-33	CA5	Temporary possession required for: Temporary construction compound at surface for facilitating main works at the A122 Lower Thames Crossing north portal and tunnel approach, including workers accommodation, batch plants and segment cast factory
20-34	CA5	Temporary possession required for: Temporary construction compound at surface for facilitating main works at the A122 Lower Thames Crossing north portal and tunnel approach, including workers accommodation, batch plants and segment cast factory
20-35	CA5	Temporary possession required for: Temporary construction compound at surface for facilitating main works at the A122 Lower Thames Crossing north portal and tunnel approach, including workers accommodation, batch plants and segment cast factory
20-36	CA5	Temporary possession required for: Temporary construction compound at surface for facilitating main works at the A122 Lower Thames Crossing north portal and tunnel approach, including workers accommodation, batch plants and segment cast factory
20-37	CA5	Temporary possession required for: Temporary construction compound at surface for facilitating main works at the A122 Lower Thames Crossing north portal and tunnel approach, including workers accommodation, batch plants and segment cast factory
20-38	CA5	Temporary possession required for: Temporary construction compound at surface for facilitating main works at the A122 Lower Thames Crossing north portal and tunnel approach, including workers accommodation, batch plants and segment cast factory

Table 5: Temporary Possession of Land - by plot number

Land plans plot ref.	DCO Work No(s).	Purpose for which the land is required:
20-39	CA5	Temporary possession required for: Temporary construction compound at surface for facilitating main works at the A122 Lower Thames Crossing north portal and tunnel approach, including workers accommodation, batch plants and segment cast factory
20-40	CA5	Temporary possession required for: Temporary construction compound at surface for facilitating main works at the A122 Lower Thames Crossing north portal and tunnel approach, including workers accommodation, batch plants and segment cast factory
20-41	CA5, MU27, MU29, MUT7, MUT8 and MUT9	Temporary possession required for: Temporary construction compound at surface for facilitating main works at the A122 Lower Thames Crossing north portal and tunnel approach, including workers accommodation, batch plants and segment cast factory Utility works, including the installation or diversion of underground utilities within a multi-utility corridor
20-42	CA5, MU27, MUT4 and MUT5	Temporary possession required for: Temporary construction compound at surface for facilitating main works at the A122 Lower Thames Crossing north portal and tunnel approach, including workers accommodation, batch plants and segment cast factory Utility works, including the installation or diversion of underground utilities within a multi-utility corridor Utility works, including the installation of a substation to power the tunnel boring machine at the northern portal
20-43	CA5	Temporary possession required for: Temporary construction compound at surface for facilitating main works at the A122 Lower Thames Crossing north portal and tunnel approach, including workers accommodation, batch plants and segment cast factory
20-44	CA5	Temporary possession required for: Temporary construction compound at surface for facilitating main works at the A122 Lower Thames Crossing north portal and tunnel approach, including workers accommodation, batch plants and segment cast factory
20-46	CA5	Temporary possession required for: Temporary construction compound at surface for facilitating main works at the A122 Lower Thames Crossing north portal and tunnel approach, including workers accommodation, batch plants and segment cast factory
20-47	CA5 and MU27	Temporary possession required for: Temporary construction compound at surface for facilitating main works at the A122 Lower Thames Crossing north portal and tunnel approach, including workers accommodation, batch plants and segment cast factory

Table 5: Temporary Possession of Land - by plot number

Land plans plot ref.	DCO Work No(s).	Purpose for which the land is required:
20-47 Cont'd		Utility works, including the installation or diversion of underground utilities within a multi-utility corridor
20-48	CA5 and MU27	Temporary possession required for: Temporary construction compound at surface for facilitating main works at the A122 Lower Thames Crossing north portal and tunnel approach, including workers accommodation, batch plants and segment cast factory Utility works, including the installation or diversion of underground utilities within a multi-utility corridor
20-49	CA5 and MU27	Temporary possession required for: Temporary construction compound at surface for facilitating main works at the A122 Lower Thames Crossing north portal and tunnel approach, including workers accommodation, batch plants and segment cast factory Utility works, including the installation or diversion of underground utilities within a multi-utility corridor
20-50	CA5 and MU27	Temporary possession required for: Temporary construction compound at surface for facilitating main works at the A122 Lower Thames Crossing north portal and tunnel approach, including workers accommodation, batch plants and segment cast factory Utility works, including the installation or diversion of underground utilities within a multi-utility corridor
20-54	CA5	Temporary possession required for: Temporary construction compound at surface for facilitating main works at the A122 Lower Thames Crossing north portal and tunnel approach, including workers accommodation, batch plants and segment cast factory
20-55	CA5 and MU27	Temporary possession required for: Temporary construction compound at surface for facilitating main works at the A122 Lower Thames Crossing north portal and tunnel approach, including workers accommodation, batch plants and segment cast factory Utility works, including the installation or diversion of underground utilities within a multi-utility corridor
20-56	CA5 and MU27	Temporary possession required for: Temporary construction compound at surface for facilitating main works at the A122 Lower Thames Crossing north portal and tunnel approach, including workers accommodation, batch plants and segment cast factory Utility works, including the installation or diversion of underground utilities within a multi-utility corridor

Table 5: Temporary Possession of Land - by plot number

Land plans plot ref.	DCO Work No(s).	Purpose for which the land is required:
20-57	CA5 and MU27	<p>Temporary possession required for:</p> <p>Temporary construction compound at surface for facilitating main works at the A122 Lower Thames Crossing north portal and tunnel approach, including workers accommodation, batch plants and segment cast factory</p> <p>Utility works, including the installation or diversion of underground utilities within a multi-utility corridor</p>
20-61	CA5 and MU27	<p>Temporary possession required for:</p> <p>Temporary construction compound at surface for facilitating main works at the A122 Lower Thames Crossing north portal and tunnel approach, including workers accommodation, batch plants and segment cast factory</p> <p>Utility works, including the installation or diversion of underground utilities within a multi-utility corridor</p>
20-71	CA5	<p>Temporary possession required for:</p> <p>Temporary construction compound at surface for facilitating main works at the A122 Lower Thames Crossing north portal and tunnel approach, including workers accommodation, batch plants and segment cast factory</p>
20-72	CA5	<p>Temporary possession required for:</p> <p>Temporary construction compound at surface for facilitating main works at the A122 Lower Thames Crossing north portal and tunnel approach, including workers accommodation, batch plants and segment cast factory</p>
20-75	5U, CA5 and MU27	<p>Temporary possession required for:</p> <p>Construction of a new public rights of way along the existing footpath FP200</p> <p>Temporary construction compound at surface for facilitating main works at the A122 Lower Thames Crossing north portal and tunnel approach, including workers accommodation, batch plants and segment cast factory</p> <p>Utility works, including the installation or diversion of underground utilities within a multi-utility corridor</p>
20-76	5U, CA5 and MU27	<p>Temporary possession required for:</p> <p>Construction of a new public rights of way along the existing footpath FP200</p> <p>Temporary construction compound at surface for facilitating main works at the A122 Lower Thames Crossing north portal and tunnel approach, including workers accommodation, batch plants and segment cast factory</p> <p>Utility works, including the installation or diversion of underground utilities within a multi-utility corridor</p>
20-87	5R	<p>Temporary possession required for:</p> <p>To facilitate the construction of a new public right of way along the eastern section of FP200, and to provide temporary storage, laydown areas and working space</p>

Table 5: Temporary Possession of Land - by plot number

Land plans plot ref.	DCO Work No(s).	Purpose for which the land is required:
20-90	CA5	Temporary possession required for: Temporary construction compound at surface for facilitating main works at the A122 Lower Thames Crossing north portal and tunnel approach, including workers accommodation, batch plants and segment cast factory
20-91	CA5	Temporary possession required for: Temporary construction compound at surface for facilitating main works at the A122 Lower Thames Crossing north portal and tunnel approach, including workers accommodation, batch plants and segment cast factory
20-92	CA5	Temporary possession required for: Temporary construction compound at surface for facilitating main works at the A122 Lower Thames Crossing north portal and tunnel approach, including workers accommodation, batch plants and segment cast factory
20-93	CA5	Temporary possession required for: Temporary construction compound at surface for facilitating main works at the A122 Lower Thames Crossing north portal and tunnel approach, including workers accommodation, batch plants and segment cast factory
20-95	CA5	Temporary possession required for: Temporary construction compound at surface for facilitating main works at the A122 Lower Thames Crossing north portal and tunnel approach, including workers accommodation, batch plants and segment cast factory
20-97	CA5	Temporary possession required for: Temporary construction compound at surface for facilitating main works at the A122 Lower Thames Crossing north portal and tunnel approach, including workers accommodation, batch plants and segment cast factory
20-99	5A and CA5	Temporary possession required for: Construction of a new outfall from the north portal of the A122 Lower Thames Crossing to the River Thames Temporary construction compound at surface for facilitating main works at the A122 Lower Thames Crossing north portal and tunnel approach, including workers accommodation, batch plants and segment cast factory
20-102	5R	Temporary possession required for: To facilitate the construction of a new public right of way along the eastern section of FP200, and to provide temporary storage, laydown areas and working space
21-01	CA5	Temporary possession required for: Provision for temporary access and traffic management for temporary construction compound facilitating main works at the A122 Lower Thames Crossing north portal and tunnel approach

Table 5: Temporary Possession of Land - by plot number

Land plans plot ref.	DCO Work No(s).	Purpose for which the land is required:
21-02	CA5	Temporary possession required for: Provision for temporary access and traffic management for temporary construction compound facilitating main works at the A122 Lower Thames Crossing north portal and tunnel approach
21-03	CA5	Temporary possession required for: Provision for temporary access and traffic management for temporary construction compound facilitating main works at the A122 Lower Thames Crossing north portal and tunnel approach
21-04	CA5	Temporary possession required for: Provision for temporary access and traffic management for temporary construction compound facilitating main works at the A122 Lower Thames Crossing north portal and tunnel approach
21-05	CA5	Temporary possession required for: Provision for temporary access and traffic management for temporary construction compound facilitating main works at the A122 Lower Thames Crossing north portal and tunnel approach
21-06	CA5	Temporary possession required for: Provision for temporary access and traffic management for temporary construction compound facilitating main works at the A122 Lower Thames Crossing north portal and tunnel approach
21-07	CA5	Temporary possession required for: Provision for temporary access and traffic management for temporary construction compound facilitating main works at the A122 Lower Thames Crossing north portal and tunnel approach
21-08	CA5	Temporary possession required for: Provision for temporary access and traffic management for temporary construction compound facilitating main works at the A122 Lower Thames Crossing north portal and tunnel approach
21-09	CA5	Temporary possession required for: Provision for temporary access and traffic management for temporary construction compound facilitating main works at the A122 Lower Thames Crossing north portal and tunnel approach
21-10	CA5	Temporary possession required for: Provision for temporary access and traffic management for temporary construction compound facilitating main works at the A122 Lower Thames Crossing north portal and tunnel approach

Table 5: Temporary Possession of Land - by plot number

Land plans plot ref.	DCO Work No(s).	Purpose for which the land is required:
21-11	CA5	Temporary possession required for: Provision for temporary access and traffic management for temporary construction compound facilitating main works at the A122 Lower Thames Crossing north portal and tunnel approach
21-12	CA5	Temporary possession required for: Provision for temporary access and traffic management for temporary construction compound facilitating main works at the A122 Lower Thames Crossing north portal and tunnel approach
21-13	MU27	Temporary possession required for: Utility works, including the installation or diversion of underground utilities within a multi-utility corridor
21-14	CA5 and MU27	Temporary possession required for: Provision for temporary access and traffic management for temporary construction compound facilitating main works at the A122 Lower Thames Crossing north portal and tunnel approach Utility works, including the installation or diversion of underground utilities within a multi-utility corridor
21-15	MU27	Temporary possession required for: Utility works, including the installation or diversion of underground utilities within a multi-utility corridor
21-16	MU27	Temporary possession required for: Utility works, including the installation or diversion of underground utilities within a multi-utility corridor
21-17	MU27	Temporary possession required for: Utility works, including the installation or diversion of underground utilities within a multi-utility corridor
21-18	CA5	Temporary possession required for: Temporary construction compound at surface for facilitating main works at the A122 Lower Thames Crossing north portal and tunnel approach, including workers accommodation, batch plants and segment cast factory
21-19	CA5	Temporary possession required for: Temporary construction compound at surface for facilitating main works at the A122 Lower Thames Crossing north portal and tunnel approach, including workers accommodation, batch plants and segment cast factory

Table 5: Temporary Possession of Land - by plot number

Land plans plot ref.	DCO Work No(s).	Purpose for which the land is required:
21-20	CA5 and MU27	Temporary possession required for: Provision for temporary access and traffic management for temporary construction compound facilitating main works at the A122 Lower Thames Crossing north portal and tunnel approach Utility works, including the installation or diversion of underground utilities within a multi-utility corridor
21-21	CA5, MU27 and MUT4	Temporary possession required for: Temporary construction compound at surface for facilitating main works at the A122 Lower Thames Crossing north portal and tunnel approach, including workers accommodation, batch plants and segment cast factory Utility works, including the installation or diversion of underground utilities within a multi-utility corridor
21-22	CA5	Temporary possession required for: Provision for temporary access and traffic management for temporary construction compound facilitating main works at the A122 Lower Thames Crossing north portal and tunnel approach
21-23	MU27	Temporary possession required for: Utility works, including the installation or diversion of underground utilities within a multi-utility corridor
21-24	CA5, MU27 and MUT4	Temporary possession required for: Provision for temporary access and traffic management for temporary construction compound facilitating main works at the A122 Lower Thames Crossing north portal and tunnel approach Utility works, including the installation or diversion of underground utilities within a multi-utility corridor
21-25	MU27	Temporary possession required for: Utility works, including the installation or diversion of underground utilities within a multi-utility corridor
21-26	MU27	Temporary possession required for: Utility works, including the installation or diversion of underground utilities within a multi-utility corridor
21-27	CA5	Temporary possession required for: Temporary construction compound at surface for facilitating main works at the A122 Lower Thames Crossing north portal and tunnel approach, including workers accommodation, batch plants and segment cast factory
21-28	MU27	Temporary possession required for: Utility works, including the installation or diversion of underground utilities within a multi-utility corridor

Table 5: Temporary Possession of Land - by plot number

Land plans plot ref.	DCO Work No(s).	Purpose for which the land is required:
21-29	MU27	Temporary possession required for: Utility works, including the installation or diversion of underground utilities within a multi-utility corridor
21-30	CA5	Temporary possession required for: Temporary construction compound at surface for facilitating main works at the A122 Lower Thames Crossing north portal and tunnel approach, including workers accommodation, batch plants and segment cast factory
21-31	CA5	Temporary possession required for: Temporary construction compound at surface for facilitating main works at the A122 Lower Thames Crossing north portal and tunnel approach, including workers accommodation, batch plants and segment cast factory
22-01	E16	Temporary possession required for: Provision for temporary access for environmental mitigation works to create a site for protected species
22-02	MUT6	Temporary possession required for: To facilitate utility works, and to provide temporary storage, laydown areas and working space
22-03	CA5	Temporary possession required for: Temporary construction compound at surface for facilitating main works at the A122 Lower Thames Crossing north portal and tunnel approach, including workers accommodation, batch plants and segment cast factory
22-04	CA5 and MUT6	Temporary possession required for: Temporary construction compound at surface for facilitating main works at the A122 Lower Thames Crossing north portal and tunnel approach, including workers accommodation, batch plants and segment cast factory Utility works, including the installation or diversion of underground utilities within a multi-utility corridor
22-05	CA5 and MUT6	Temporary possession required for: Temporary construction compound at surface for facilitating main works at the A122 Lower Thames Crossing north portal and tunnel approach, including workers accommodation, batch plants and segment cast factory Utility works, including the installation or diversion of underground utilities within a multi-utility corridor
22-06	CA5 and MUT6	Temporary possession required for: Temporary construction compound at surface for facilitating main works at the A122 Lower Thames Crossing north portal and tunnel approach, including workers accommodation, batch plants and segment cast factory

Table 5: Temporary Possession of Land - by plot number

Land plans plot ref.	DCO Work No(s).	Purpose for which the land is required:
22-06 Cont'd		Utility works, including the installation or diversion of underground utilities within a multi-utility corridor
22-07	CA5	Temporary possession required for: Temporary construction compound at surface for facilitating main works at the A122 Lower Thames Crossing north portal and tunnel approach, including workers accommodation, batch plants and segment cast factory
22-08	CA5 and MUT6	Temporary possession required for: Temporary construction compound at surface for facilitating main works at the A122 Lower Thames Crossing north portal and tunnel approach, including workers accommodation, batch plants and segment cast factory Utility works, including the installation or diversion of underground utilities within a multi-utility corridor
22-09	CA5	Temporary possession required for: Temporary construction compound at surface for facilitating main works at the A122 Lower Thames Crossing north portal and tunnel approach, including workers accommodation, batch plants and segment cast factory
22-10	CA5 and MUT6	Temporary possession required for: Temporary construction compound at surface for facilitating main works at the A122 Lower Thames Crossing north portal and tunnel approach, including workers accommodation, batch plants and segment cast factory Utility works, including the installation or diversion of underground utilities within a multi-utility corridor
22-11	E16	Temporary possession required for: Provision for temporary access for environmental mitigation works to create a site for protected species
22-12	CA5	Temporary possession required for: Temporary construction compound at surface for facilitating main works at the A122 Lower Thames Crossing north portal and tunnel approach, including workers accommodation, batch plants and segment cast factory
22-13	E16	Temporary possession required for: Provision for temporary access for environmental mitigation works to create a site for protected species
22-14	CA5 and MUT6	Temporary possession required for: Temporary construction compound at surface for facilitating main works at the A122 Lower Thames Crossing north portal and tunnel approach, including workers accommodation, batch plants and segment cast factory Utility works, including the installation or diversion of underground utilities within a multi-utility corridor

Table 5: Temporary Possession of Land - by plot number

Land plans plot ref.	DCO Work No(s).	Purpose for which the land is required:
22-15	MUT6	Temporary possession required for: To facilitate utility works, and to provide temporary storage, laydown areas and working space
22-16	CA5	Temporary possession required for: Temporary construction compound at surface for facilitating main works at the A122 Lower Thames Crossing north portal and tunnel approach, including workers accommodation, batch plants and segment cast factory
22-17	CA5	Temporary possession required for: Temporary construction compound at surface for facilitating main works at the A122 Lower Thames Crossing north portal and tunnel approach, including workers accommodation, batch plants and segment cast factory
22-18	MUT6	Temporary possession required for: To facilitate utility works, and to provide temporary storage, laydown areas and working space
22-19	E16	Temporary possession required for: Provision for temporary access for environmental mitigation works to create a site for protected species
22-20	CA5	Temporary possession required for: Temporary construction compound at surface for facilitating main works at the A122 Lower Thames Crossing north portal and tunnel approach, including workers accommodation, batch plants and segment cast factory
22-21	E16	Temporary possession required for: Provision for temporary access for environmental mitigation works to create a site for protected species
22-22	E16	Temporary possession required for: Provision for temporary access for environmental mitigation works to create a site for protected species
22-23	E16	Temporary possession required for: Provision for temporary access for environmental mitigation works to create a site for protected species
22-24	E16	Temporary possession required for: Provision for temporary access for environmental mitigation works to create a site for protected species
22-25	E16 and MUT11	Temporary possession required for: Provision for temporary access for environmental mitigation works to create a site for protected species

Table 5: Temporary Possession of Land - by plot number

Land plans plot ref.	DCO Work No(s).	Purpose for which the land is required:
22-25 Cont'd		Utility works, including the installation or diversion of underground utilities within a multi-utility corridor
22-27	E16 and MUT11	Temporary possession required for: Provision for temporary access for environmental mitigation works to create a site for protected species Utility works, including the installation or diversion of underground utilities within a multi-utility corridor
22-29	E16 and MUT11	Temporary possession required for: Provision for temporary access for environmental mitigation works to create a site for protected species Utility works, including the installation or diversion of underground utilities within a multi-utility corridor
22-30	E16 and MUT11	Temporary possession required for: Provision for temporary access for environmental mitigation works to create a site for protected species Utility works, including the installation or diversion of underground utilities within a multi-utility corridor
22-31	E16 and MUT11	Temporary possession required for: Provision for temporary access for environmental mitigation works to create a site for protected species Utility works, including the installation or diversion of underground utilities within a multi-utility corridor
22-32	E16 and MUT11	Temporary possession required for: Provision for temporary access for environmental mitigation works to create a site for protected species Utility works, including the installation or diversion of underground utilities within a multi-utility corridor
22-33	MUT11	Temporary possession required for: Utility works, including the installation or diversion of underground utilities within a multi-utility corridor
22-34	E16 and MUT11	Temporary possession required for: Provision for temporary access for environmental mitigation works to create a site for protected species Utility works, including the installation or diversion of underground utilities within a multi-utility corridor
22-35	E16	Temporary possession required for: Provision for temporary access for environmental mitigation works to create a site for protected species

Table 5: Temporary Possession of Land - by plot number

Land plans plot ref.	DCO Work No(s).	Purpose for which the land is required:
22-36	MUT11	Temporary possession required for: Utility works, including the installation or diversion of underground utilities within a multi-utility corridor
22-37	E16 and MUT11	Temporary possession required for: Provision for temporary access for environmental mitigation works to create a site for protected species Utility works, including the installation or diversion of underground utilities within a multi-utility corridor
22-38	MUT11	Temporary possession required for: Utility works, including the installation or diversion of underground utilities within a multi-utility corridor
22-39	E16	Temporary possession required for: Provision for temporary access for environmental mitigation works to create a site for protected species
22-41	MUT11	Temporary possession required for: Utility works, including the installation or diversion of underground utilities within a multi-utility corridor
22-42	MUT11	Temporary possession required for: Utility works, including the installation or diversion of underground utilities within a multi-utility corridor
22-43	MUT11	Temporary possession required for: Utility works, including the installation or diversion of underground utilities within a multi-utility corridor
22-44	MUT11	Temporary possession required for: Utility works, including the installation or diversion of underground utilities within a multi-utility corridor
22-47	E16	Temporary possession required for: Provision for temporary access for environmental mitigation works to create a site for protected species
22-48	E16	Temporary possession required for: Provision for temporary access for environmental mitigation works to create a site for protected species
22-49	MUT11	Temporary possession required for: Utility works, including the installation or diversion of underground utilities within a multi-utility corridor

Table 5: Temporary Possession of Land - by plot number

Land plans plot ref.	DCO Work No(s).	Purpose for which the land is required:
22-50	MUT11	Temporary possession required for: Utility works, including the installation or diversion of underground utilities within a multi-utility corridor
22-51	MUT11	Temporary possession required for: Utility works, including the installation or diversion of underground utilities within a multi-utility corridor
22-52	MUT11	Temporary possession required for: Utility works, including the installation or diversion of underground utilities within a multi-utility corridor
22-53	MUT11	Temporary possession required for: Utility works, including the installation or diversion of underground utilities within a multi-utility corridor
22-54	MUT11	Temporary possession required for: Utility works, including the installation or diversion of underground utilities within a multi-utility corridor
22-55	MUT11	Temporary possession required for: Utility works, including the installation or diversion of underground utilities within a multi-utility corridor
22-56	E16	Temporary possession required for: Provision for temporary access for environmental mitigation works to create a site for protected species
22-57	E16	Temporary possession required for: Provision for temporary access for environmental mitigation works to create a site for protected species
22-58	E16	Temporary possession required for: Provision for temporary access for environmental mitigation works to create a site for protected species
22-60	E16	Temporary possession required for: Provision for temporary access for environmental mitigation works to create a site for protected species
22-61	E16	Temporary possession required for: Provision for temporary access for environmental mitigation works to create a site for protected species
22-62	E16	Temporary possession required for: Provision for temporary access for environmental mitigation works to create a site for protected species

Table 5: Temporary Possession of Land - by plot number

Land plans plot ref.	DCO Work No(s).	Purpose for which the land is required:
22-63	E16	Temporary possession required for: Provision for temporary access for environmental mitigation works to create a site for protected species
22-64	E16	Temporary possession required for: Provision for temporary access for environmental mitigation works to create a site for protected species
22-65	E16	Temporary possession required for: Provision for temporary access for environmental mitigation works to create a site for protected species
22-66	E16	Temporary possession required for: Provision for temporary access for environmental mitigation works to create a site for protected species
22-67	E16	Temporary possession required for: Provision for temporary access for environmental mitigation works to create a site for protected species
22-68	E16	Temporary possession required for: Provision for temporary access for environmental mitigation works to create a site for protected species
22-69	E16	Temporary possession required for: Provision for temporary access for environmental mitigation works to create a site for protected species
22-70	E16	Temporary possession required for: Provision for temporary access for environmental mitigation works to create a site for protected species
22-71	E16	Temporary possession required for: Provision for temporary access for environmental mitigation works to create a site for protected species
22-73	E16	Temporary possession required for: Provision for temporary access for environmental mitigation works to create a site for protected species
22-74	E16	Temporary possession required for: Provision for temporary access for environmental mitigation works to create a site for protected species
22-75	E16	Temporary possession required for: Provision for temporary access for environmental mitigation works to create a site for protected species

Table 5: Temporary Possession of Land - by plot number

Land plans plot ref.	DCO Work No(s).	Purpose for which the land is required:
22-76	E16	Temporary possession required for: Provision for temporary access for environmental mitigation works to create a site for protected species
22-78	E16	Temporary possession required for: Provision for temporary access for environmental mitigation works to create a site for protected species
22-79	E16	Temporary possession required for: Provision for temporary access for environmental mitigation works to create a site for protected species
22-80	E16	Temporary possession required for: Provision for temporary access for environmental mitigation works to create a site for protected species
22-81	E16	Temporary possession required for: Provision for temporary access for environmental mitigation works to create a site for protected species
22-82	E16	Temporary possession required for: Provision for temporary access for environmental mitigation works to create a site for protected species
22-83	E16	Temporary possession required for: Provision for temporary access for environmental mitigation works to create a site for protected species
22-84	E16	Temporary possession required for: Provision for temporary access for environmental mitigation works to create a site for protected species
22-85	E16	Temporary possession required for: Provision for temporary access for environmental mitigation works to create a site for protected species
22-86	E16	Temporary possession required for: Provision for temporary access for environmental mitigation works to create a site for protected species
22-87	E16	Temporary possession required for: Provision for temporary access for environmental mitigation works to create a site for protected species
22-88	E16	Temporary possession required for: Provision for temporary access for environmental mitigation works to create a site for protected species

Table 5: Temporary Possession of Land - by plot number

Land plans plot ref.	DCO Work No(s).	Purpose for which the land is required:
22-89	E16	Temporary possession required for: Provision for temporary access for environmental mitigation works to create a site for protected species
22-90	E16	Temporary possession required for: Provision for temporary access for environmental mitigation works to create a site for protected species
22-91	E16	Temporary possession required for: Provision for temporary access for environmental mitigation works to create a site for protected species
22-116	CA5	Temporary possession required for: Temporary construction compound at surface for facilitating main works at the A122 Lower Thames Crossing north portal and tunnel approach, including workers accommodation, batch plants and segment cast factory
23-01	MU29	Temporary possession required for: Utility works, including the installation or diversion of underground utilities within a multi-utility corridor
23-02	MU29	Temporary possession required for: Utility works, including the installation or diversion of underground utilities within a multi-utility corridor
23-03	MU29	Temporary possession required for: Utility works, including the installation or diversion of underground utilities within a multi-utility corridor
23-04	MU29	Temporary possession required for: Utility works, including the installation or diversion of underground utilities within a multi-utility corridor
23-05	MU29	Temporary possession required for: Utility works, including the installation or diversion of underground utilities within a multi-utility corridor
23-06	MU29	Temporary possession required for: Utility works, including the installation or diversion of underground utilities within a multi-utility corridor
23-07	MU29	Temporary possession required for: Utility works, including the installation or diversion of underground utilities within a multi-utility corridor

Table 5: Temporary Possession of Land - by plot number

Land plans plot ref.	DCO Work No(s).	Purpose for which the land is required:
23-08	MU29	Temporary possession required for: Utility works, including the installation or diversion of underground utilities within a multi-utility corridor
23-09	MU29	Temporary possession required for: Utility works, including the installation or diversion of underground utilities within a multi-utility corridor
23-10	MU29	Temporary possession required for: Utility works, including the installation or diversion of underground utilities within a multi-utility corridor
23-11	MU29	Temporary possession required for: Utility works, including the installation or diversion of underground utilities within a multi-utility corridor
23-12	MU29	Temporary possession required for: Utility works, including the installation or diversion of underground utilities within a multi-utility corridor
23-13	MU29	Temporary possession required for: Utility works, including the installation or diversion of underground utilities within a multi-utility corridor
23-14	MU29	Temporary possession required for: Utility works, including the installation or diversion of underground utilities within a multi-utility corridor
23-15	MU29	Temporary possession required for: Utility works, including the installation or diversion of underground utilities within a multi-utility corridor
23-16	E18 and MU29	Temporary possession required for: Implementation of environmental mitigation works to create a site for protected species Utility works, including the installation or diversion of underground utilities within a multi-utility corridor
23-17	E18	Temporary possession required for: Provision for access for environmental mitigation works to create a site for protected species
23-18	MU29	Temporary possession required for: Utility works, including the installation or diversion of underground utilities within a multi-utility corridor

Table 5: Temporary Possession of Land - by plot number

Land plans plot ref.	DCO Work No(s).	Purpose for which the land is required:
23-19	E18, MU29 and MUT8	Temporary possession required for: Implementation of environmental mitigation works to create a site for protected species Utility works, including the installation or diversion of underground utilities within a multi-utility corridor
23-20	E18	Temporary possession required for: Provision for access for environmental mitigation works to create a site for protected species
23-21	E18	Temporary possession required for: Implementation of environmental mitigation works to create a site for protected species
23-22	E18	Temporary possession required for: Implementation of environmental mitigation works to create a site for protected species
23-23	CA5	Temporary possession required for: Temporary possession of railway to facilitate the construction of the new A122 Lower Thames Crossing between the north portal and northern end of Tilbury viaduct
23-24	MU27	Temporary possession required for: Utility works, including the installation or diversion of underground utilities within a multi-utility corridor
23-25	MU27	Temporary possession required for: Utility works, including the installation or diversion of underground utilities within a multi-utility corridor
23-26	MU27 and OH4	Temporary possession required for: Utility works, including the installation or diversion of underground utilities within a multi-utility corridor Overhead lines diversion works, including the removal of existing overhead lines and pylons, construction of new overhead lines and pylons and works to existing overhead lines and pylons
23-27	MUT8	Temporary possession required for: Utility works, including the installation or diversion of underground utilities within a multi-utility corridor
23-28	MU27 and OH4	Temporary possession required for: Utility works, including the installation or diversion of underground utilities within a multi-utility corridor Overhead lines diversion works, including the removal of existing overhead lines and pylons, construction of new overhead lines and pylons and works to existing overhead lines and pylons

Table 5: Temporary Possession of Land - by plot number

Land plans plot ref.	DCO Work No(s).	Purpose for which the land is required:
23-29	MU27, MU28 and OH4	Temporary possession required for: Utility works, including the installation or diversion of underground utilities within a multi-utility corridor Overhead lines diversion works, including the removal of existing overhead lines and pylons, construction of new overhead lines and pylons and works to existing overhead lines and pylons
23-30	CA5, CA5A, MU27, MU28, MU29, MU30, MUT7, MUT8, MUT9, OH3, OH4 and TFGP1	Temporary possession required for: Temporary construction compound at surface for facilitating main works at the A122 Lower Thames Crossing north portal and tunnel approach, including workers accommodation, batch plants and segment cast factory Temporary satellite construction compound at surface for facilitating main works Utility works, including the installation or diversion of underground utilities within a multi-utility corridor Overhead lines diversion works, including the removal of existing overhead lines and pylons, construction of new overhead lines and pylons and works to existing overhead lines and pylons Installation of a high-pressure gas pipeline
23-31	MUT8	Temporary possession required for: Utility works, including the installation or diversion of underground utilities within a multi-utility corridor
23-32	MUT8	Temporary possession required for: Utility works, including the installation or diversion of underground utilities within a multi-utility corridor
23-33	MU28, MU29 and MUT8	Temporary possession required for: Utility works, including the installation or diversion of underground utilities within a multi-utility corridor
23-34	MUT8	Temporary possession required for: Utility works, including the installation or diversion of underground utilities within a multi-utility corridor
23-35	OH5	Temporary possession required for: To facilitate overhead lines diversion works, and to provide temporary storage, laydown areas and working space
23-36	MUT8	Temporary possession required for: To facilitate utility works, and to provide temporary storage, laydown areas and working space

Table 5: Temporary Possession of Land - by plot number

Land plans plot ref.	DCO Work No(s).	Purpose for which the land is required:
23-37	MUT8	Temporary possession required for: To facilitate utility works, and to provide temporary storage, laydown areas and working space
23-38	CA5	Temporary possession required for: Temporary possession of railway to facilitate the construction of the new A122 Lower Thames Crossing between the north portal and northern end of Tilbury viaduct
23-39	CA5	Temporary possession required for: Provision for temporary access and traffic management for temporary construction compound facilitating main works at the A122 Lower Thames Crossing north portal and tunnel approach
23-40	CA5	Temporary possession required for: Provision for temporary access and traffic management for temporary construction compound facilitating main works at the A122 Lower Thames Crossing north portal and tunnel approach
23-41	OH5	Temporary possession required for: Overhead lines diversion works, including the removal of existing overhead lines and pylons, construction of new overhead lines and pylons and works to existing overhead lines and pylons
23-42	CA5	Temporary possession required for: Provision for temporary access and traffic management for temporary construction compound facilitating main works at the A122 Lower Thames Crossing north portal and tunnel approach
23-43	CA5	Temporary possession required for: Temporary construction compound at surface for facilitating main works at the A122 Lower Thames Crossing north portal and tunnel approach, including workers accommodation, batch plants and segment cast factory
23-44	OH4	Temporary possession required for: Provision for access for overhead lines diversion works
23-45	OH4	Temporary possession required for: Provision for access for overhead lines diversion works
23-46	OH5	Temporary possession required for: Overhead lines diversion works, including the removal of existing overhead lines and pylons, construction of new overhead lines and pylons and works to existing overhead lines and pylons

Table 5: Temporary Possession of Land - by plot number

Land plans plot ref.	DCO Work No(s).	Purpose for which the land is required:
23-47	5K, FCA1, MU33, OH4 and ULH12	<p>Temporary possession required for:</p> <p>Modification of an existing irrigation reservoir and the diversion and modification of irrigation infrastructure, including possible provision of a new groundwater abstraction well</p> <p>Construction of a new flood compensation area</p> <p>Utility works, including the installation or diversion of underground utilities within a multi-utility corridor</p> <p>Overhead lines diversion works, including the removal of existing overhead lines and pylons, construction of new overhead lines and pylons and works to existing overhead lines and pylons</p> <p>The establishment of a temporary utilities logistic hub for facilitating utility works</p>
23-48	OH5	<p>Temporary possession required for:</p> <p>Overhead lines diversion works, including the removal of existing overhead lines and pylons, construction of new overhead lines and pylons and works to existing overhead lines and pylons</p>
23-49	OH4	<p>Temporary possession required for:</p> <p>Provision for access for overhead lines diversion works</p>
23-50	FCA1, MU33, OH4, OH5 and OHT2	<p>Temporary possession required for:</p> <p>Construction of a new flood compensation area</p> <p>Utility works, including the installation or diversion of underground utilities within a multi-utility corridor</p> <p>Overhead lines diversion works, including the removal of existing overhead lines and pylons, construction of new overhead lines and pylons and works to existing overhead lines and pylons</p>
23-52	CA5 and CA5A	<p>Temporary possession required for:</p> <p>Temporary construction compound at surface for facilitating main works at the A122 Lower Thames Crossing north portal and tunnel approach, including workers accommodation, batch plants and segment cast factory</p> <p>Temporary satellite construction compound at surface for facilitating main works</p>
23-53	OH4	<p>Temporary possession required for:</p> <p>Provision for access for overhead lines diversion works</p>
23-54	OH4	<p>Temporary possession required for:</p> <p>Overhead lines diversion works, including the removal of existing overhead lines and pylons, construction of new overhead lines and pylons and works to existing overhead lines and pylons</p>

Table 5: Temporary Possession of Land - by plot number

Land plans plot ref.	DCO Work No(s).	Purpose for which the land is required:
23-55	OH4	Temporary possession required for: Provision for access for overhead lines diversion works
23-56	OH4	Temporary possession required for: Overhead lines diversion works, including the removal of existing overhead lines and pylons, construction of new overhead lines and pylons and works to existing overhead lines and pylons
23-57	MU33 and OH4	Temporary possession required for: Utility works, including the installation or diversion of underground utilities within a multi-utility corridor Overhead lines diversion works, including the removal of existing overhead lines and pylons, construction of new overhead lines and pylons and works to existing overhead lines and pylons
23-58	OH4	Temporary possession required for: Provision for access for overhead lines diversion works
23-59	MU28	Temporary possession required for: Utility works, including the installation or diversion of underground utilities within a multi-utility corridor
23-60	OH4	Temporary possession required for: Overhead lines diversion works, including the removal of existing overhead lines and pylons, construction of new overhead lines and pylons and works to existing overhead lines and pylons
23-61	MU28, MU33 and OH4	Temporary possession required for: Utility works, including the installation or diversion of underground utilities within a multi-utility corridor Overhead lines diversion works, including the removal of existing overhead lines and pylons, construction of new overhead lines and pylons and works to existing overhead lines and pylons
23-62	MU28	Temporary possession required for: Utility works, including the installation or diversion of underground utilities within a multi-utility corridor
23-63	MU27, MU28, MU30, MUT9 and OH4	Temporary possession required for: Utility works, including the installation or diversion of underground utilities within a multi-utility corridor Overhead lines diversion works, including the removal of existing overhead lines and pylons, construction of new overhead lines and pylons and works to existing overhead lines and pylons

Table 5: Temporary Possession of Land - by plot number

Land plans plot ref.	DCO Work No(s).	Purpose for which the land is required:
23-64	MU27, MU28, MU30, MU32, MUT9 and OH4	Temporary possession required for: Utility works, including the installation or diversion of underground utilities within a multi-utility corridor Overhead lines diversion works, including the removal of existing overhead lines and pylons, construction of new overhead lines and pylons and works to existing overhead lines and pylons
23-65	MU27, MU28, MU30, MUT9 and OH4	Temporary possession required for: Utility works, including the installation or diversion of underground utilities within a multi-utility corridor Overhead lines diversion works, including the removal of existing overhead lines and pylons, construction of new overhead lines and pylons and works to existing overhead lines and pylons
23-66	OH4	Temporary possession required for: Overhead lines diversion works, including the removal of existing overhead lines and pylons, construction of new overhead lines and pylons and works to existing overhead lines and pylons
23-67	OH4	Temporary possession required for: Overhead lines diversion works, including the removal of existing overhead lines and pylons, construction of new overhead lines and pylons and works to existing overhead lines and pylons
23-69	OH4	Temporary possession required for: Overhead lines diversion works, including the removal of existing overhead lines and pylons, construction of new overhead lines and pylons and works to existing overhead lines and pylons
23-71	OH4	Temporary possession required for: Overhead lines diversion works, including the removal of existing overhead lines and pylons, construction of new overhead lines and pylons and works to existing overhead lines and pylons
23-72	MU28, OH3 and OH4	Temporary possession required for: Utility works, including the installation or diversion of underground utilities within a multi-utility corridor Overhead lines diversion works, including the removal of existing overhead lines and pylons, construction of new overhead lines and pylons and works to existing overhead lines and pylons
23-76	5K, FCA1, MU28, MU33 and OH3	Temporary possession required for: Modification of an existing irrigation reservoir and the diversion and modification of irrigation infrastructure, including possible provision of a new groundwater abstraction well

Table 5: Temporary Possession of Land - by plot number

Land plans plot ref.	DCO Work No(s).	Purpose for which the land is required:
23-76 Cont'd		Construction of a new flood compensation area Utility works, including the installation or diversion of underground utilities within a multi-utility corridor Overhead lines diversion works, including the removal of existing overhead lines and pylons, construction of new overhead lines and pylons and works to existing overhead lines and pylons
23-88	MU28 and OH3	Temporary possession required for: Utility works, including the installation or diversion of underground utilities within a multi-utility corridor Overhead lines diversion works, including the removal of existing overhead lines and pylons, construction of new overhead lines and pylons and works to existing overhead lines and pylons
23-90	MU28 and OH3	Temporary possession required for: Utility works, including the installation or diversion of underground utilities within a multi-utility corridor Overhead lines diversion works, including the removal of existing overhead lines and pylons, construction of new overhead lines and pylons and works to existing overhead lines and pylons
23-91	MU28 and OH3	Temporary possession required for: Utility works, including the installation or diversion of underground utilities within a multi-utility corridor Overhead lines diversion works, including the removal of existing overhead lines and pylons, construction of new overhead lines and pylons and works to existing overhead lines and pylons
23-95	MU28, MU30, MU31, MU32 and OH3	Temporary possession required for: Utility works, including the installation or diversion of underground utilities within a multi-utility corridor Overhead lines diversion works, including the removal of existing overhead lines and pylons, construction of new overhead lines and pylons and works to existing overhead lines and pylons
23-96	MU28, OH3 and OH4	Temporary possession required for: To facilitate utility works, and to provide temporary storage, laydown areas and working space To facilitate overhead lines diversion works, and to provide temporary storage, laydown areas and working space
23-97	MU30 and OH3	Temporary possession required for: Utility works, including the installation or diversion of underground utilities within a multi-utility corridor

Table 5: Temporary Possession of Land - by plot number

Land plans plot ref.	DCO Work No(s).	Purpose for which the land is required:
23-97 Cont'd		Overhead lines diversion works, including the removal of existing overhead lines and pylons, construction of new overhead lines and pylons and works to existing overhead lines and pylons
23-98	MU28	Temporary possession required for: To facilitate utility works, and to provide temporary storage, laydown areas and working space
23-99	MU28	Temporary possession required for: To facilitate utility works, and to provide temporary storage, laydown areas and working space
23-100	CA5 and OH3	Temporary possession required for: Temporary possession of railway to facilitate the construction of the new A122 Lower Thames Crossing between the north portal and northern end of Tilbury viaduct To facilitate overhead lines diversion works, and to provide temporary storage, laydown areas and working space
23-101	CA5 and OH3	Temporary possession required for: Temporary construction compound at surface for facilitating main works at the A122 Lower Thames Crossing north portal and tunnel approach, including workers accommodation, batch plants and segment cast factory To facilitate overhead lines diversion works, and to provide temporary storage, laydown areas and working space
23-102	MU28	Temporary possession required for: To facilitate utility works, and to provide temporary storage, laydown areas and working space
23-103	MU28	Temporary possession required for: To facilitate utility works, and to provide temporary storage, laydown areas and working space
23-104	MU33	Temporary possession required for: Utility works, including the installation or diversion of underground utilities within a multi-utility corridor
23-105	MU33	Temporary possession required for: Utility works, including the installation or diversion of underground utilities within a multi-utility corridor
23-107	MU33	Temporary possession required for: Utility works, including the installation or diversion of underground utilities within a multi-utility corridor
23-108	5U and MU27	Temporary possession required for: Construction of a new public rights of way along the existing footpath FP200

Table 5: Temporary Possession of Land - by plot number

Land plans plot ref.	DCO Work No(s).	Purpose for which the land is required:
23-108 Cont'd		Utility works, including the installation or diversion of underground utilities within a multi-utility corridor
23-109	MU33	Temporary possession required for: Utility works, including the installation or diversion of underground utilities within a multi-utility corridor
23-110	MU27	Temporary possession required for: Utility works, including the installation or diversion of underground utilities within a multi-utility corridor
23-111	CA5 and OH3	Temporary possession required for: Temporary construction compound at surface for facilitating main works at the A122 Lower Thames Crossing north portal and tunnel approach, including workers accommodation, batch plants and segment cast factory To facilitate overhead lines diversion works, and to provide temporary storage, laydown areas and working space
23-112	MU27	Temporary possession required for: Utility works, including the installation or diversion of underground utilities within a multi-utility corridor
23-114	OH3	Temporary possession required for: To facilitate overhead lines diversion works, and to provide temporary storage, laydown areas and working space
23-115	MU28	Temporary possession required for: To facilitate utility works, and to provide temporary storage, laydown areas and working space
23-116	MU28	Temporary possession required for: To facilitate utility works, and to provide temporary storage, laydown areas and working space
23-119	CA5	Temporary possession required for: Temporary construction compound at surface for facilitating main works at the A122 Lower Thames Crossing north portal and tunnel approach, including workers accommodation, batch plants and segment cast factory
23-120	5U and MU27	Temporary possession required for: Construction of a new public rights of way along the existing footpath FP200 Utility works, including the installation or diversion of underground utilities within a multi-utility corridor

Table 5: Temporary Possession of Land - by plot number

Land plans plot ref.	DCO Work No(s).	Purpose for which the land is required:
23-121	MUT6	Temporary possession required for: Utility works, including the installation or diversion of underground utilities within a multi-utility corridor
23-122	MU27	Temporary possession required for: Provision for temporary access for utility works
23-123	MU27	Temporary possession required for: Utility works, including the installation or diversion of underground utilities within a multi-utility corridor
23-124	CA5	Temporary possession required for: Temporary construction compound at surface for facilitating main works at the A122 Lower Thames Crossing north portal and tunnel approach, including workers accommodation, batch plants and segment cast factory
23-125	CA5 and MU31	Temporary possession required for: Temporary construction compound at surface for facilitating main works at the A122 Lower Thames Crossing north portal and tunnel approach, including workers accommodation, batch plants and segment cast factory Utility works, including the installation or diversion of underground utilities within a multi-utility corridor
23-126	CA5	Temporary possession required for: Temporary construction compound at surface for facilitating main works at the A122 Lower Thames Crossing north portal and tunnel approach, including workers accommodation, batch plants and segment cast factory
23-127	MU27	Temporary possession required for: Utility works, including the installation or diversion of underground utilities within a multi-utility corridor
23-128	CA5 and MUT6	Temporary possession required for: Temporary construction compound at surface for facilitating main works at the A122 Lower Thames Crossing north portal and tunnel approach, including workers accommodation, batch plants and segment cast factory Utility works, including the installation or diversion of underground utilities within a multi-utility corridor
23-129	CA5 and MUT6	Temporary possession required for: Temporary construction compound at surface for facilitating main works at the A122 Lower Thames Crossing north portal and tunnel approach, including workers accommodation, batch plants and segment cast factory Utility works, including the installation or diversion of underground utilities within a multi-utility corridor

Table 5: Temporary Possession of Land - by plot number

Land plans plot ref.	DCO Work No(s).	Purpose for which the land is required:
23-130	CA5 and MUT6	Temporary possession required for: Temporary construction compound at surface for facilitating main works at the A122 Lower Thames Crossing north portal and tunnel approach, including workers accommodation, batch plants and segment cast factory Utility works, including the installation or diversion of underground utilities within a multi-utility corridor
23-131	MUT6	Temporary possession required for: To facilitate utility works, and to provide temporary storage, laydown areas and working space
23-132	CA5 and MUT6	Temporary possession required for: Temporary construction compound at surface for facilitating main works at the A122 Lower Thames Crossing north portal and tunnel approach, including workers accommodation, batch plants and segment cast factory Utility works, including the installation or diversion of underground utilities within a multi-utility corridor
23-133	CA5, MU27, MUT10 and MUT6	Temporary possession required for: Temporary construction compound at surface for facilitating main works at the A122 Lower Thames Crossing north portal and tunnel approach, including workers accommodation, batch plants and segment cast factory Utility works, including the installation or diversion of underground utilities within a multi-utility corridor
23-134	CA5	Temporary possession required for: Temporary possession of railway to facilitate the construction of the new A122 Lower Thames Crossing between the north portal and northern end of Tilbury viaduct
23-135	CA5 and MUT6	Temporary possession required for: Temporary construction compound at surface for facilitating main works at the A122 Lower Thames Crossing north portal and tunnel approach, including workers accommodation, batch plants and segment cast factory Utility works, including the installation or diversion of underground utilities within a multi-utility corridor
23-136	CA5 and MUT6	Temporary possession required for: Temporary construction compound at surface for facilitating main works at the A122 Lower Thames Crossing north portal and tunnel approach, including workers accommodation, batch plants and segment cast factory Utility works, including the installation or diversion of underground utilities within a multi-utility corridor
23-137	CA5	Temporary possession required for: Temporary construction compound at surface for facilitating main works at the A122 Lower Thames Crossing north portal and tunnel approach, including workers accommodation, batch plants and segment cast factory

Table 5: Temporary Possession of Land - by plot number

Land plans plot ref.	DCO Work No(s).	Purpose for which the land is required:
23-138	MU27	Temporary possession required for: Utility works, including the installation or diversion of underground utilities within a multi-utility corridor
23-139	CA5 and MUT6	Temporary possession required for: Temporary construction compound at surface for facilitating main works at the A122 Lower Thames Crossing north portal and tunnel approach, including workers accommodation, batch plants and segment cast factory Utility works, including the installation or diversion of underground utilities within a multi-utility corridor
23-140	CA5	Temporary possession required for: Temporary construction compound at surface for facilitating main works at the A122 Lower Thames Crossing north portal and tunnel approach, including workers accommodation, batch plants and segment cast factory
23-141	CA5	Temporary possession required for: Temporary construction compound at surface for facilitating main works at the A122 Lower Thames Crossing north portal and tunnel approach, including workers accommodation, batch plants and segment cast factory
23-142	MU27	Temporary possession required for: Utility works, including the installation or diversion of underground utilities within a multi-utility corridor
23-143	MU27	Temporary possession required for: Utility works, including the installation or diversion of underground utilities within a multi-utility corridor
23-146	MU27	Temporary possession required for: Utility works, including the installation or diversion of underground utilities within a multi-utility corridor
23-148	CA5, MU27, MUT10 and MUT6	Temporary possession required for: Temporary construction compound at surface for facilitating main works at the A122 Lower Thames Crossing north portal and tunnel approach, including workers accommodation, batch plants and segment cast factory Utility works, including the installation or diversion of underground utilities within a multi-utility corridor
23-149	CA5	Temporary possession required for: Temporary construction compound at surface for facilitating main works at the A122 Lower Thames Crossing north portal and tunnel approach, including workers accommodation, batch plants and segment cast factory

Table 5: Temporary Possession of Land - by plot number

Land plans plot ref.	DCO Work No(s).	Purpose for which the land is required:
23-150	CA5 and MUT6	<p>Temporary possession required for:</p> <p>Temporary construction compound at surface for facilitating main works at the A122 Lower Thames Crossing north portal and tunnel approach, including workers accommodation, batch plants and segment cast factory</p> <p>Utility works, including the installation or diversion of underground utilities within a multi-utility corridor</p>
23-151	CA5 and MUT6	<p>Temporary possession required for:</p> <p>Temporary construction compound at surface for facilitating main works at the A122 Lower Thames Crossing north portal and tunnel approach, including workers accommodation, batch plants and segment cast factory</p> <p>Utility works, including the installation or diversion of underground utilities within a multi-utility corridor</p>
23-152	MUT6	<p>Temporary possession required for:</p> <p>To facilitate utility works, and to provide temporary storage, laydown areas and working space</p>
23-153	CA5 and MUT6	<p>Temporary possession required for:</p> <p>Temporary construction compound at surface for facilitating main works at the A122 Lower Thames Crossing north portal and tunnel approach, including workers accommodation, batch plants and segment cast factory</p> <p>Utility works, including the installation or diversion of underground utilities within a multi-utility corridor</p>
23-154	CA5, MUT10 and MUT6	<p>Temporary possession required for:</p> <p>Temporary construction compound at surface for facilitating main works at the A122 Lower Thames Crossing north portal and tunnel approach, including workers accommodation, batch plants and segment cast factory</p> <p>Utility works, including the installation or diversion of underground utilities within a multi-utility corridor</p>
23-155	CA5	<p>Temporary possession required for:</p> <p>Temporary construction compound at surface for facilitating main works at the A122 Lower Thames Crossing north portal and tunnel approach, including workers accommodation, batch plants and segment cast factory</p>
23-157	CA5, MUT10 and MUT6	<p>Temporary possession required for:</p> <p>Temporary construction compound at surface for facilitating main works at the A122 Lower Thames Crossing north portal and tunnel approach, including workers accommodation, batch plants and segment cast factory</p> <p>Utility works, including the installation or diversion of underground utilities within a multi-utility corridor</p>

Table 5: Temporary Possession of Land - by plot number

Land plans plot ref.	DCO Work No(s).	Purpose for which the land is required:
23-159	CA5	Temporary possession required for: Temporary construction compound at surface for facilitating main works at the A122 Lower Thames Crossing north portal and tunnel approach, including workers accommodation, batch plants and segment cast factory
23-160	5R	Temporary possession required for: To facilitate the construction of a new public right of way along the eastern section of FP200, and to provide temporary storage, laydown areas and working space
23-161	CA5 and MUT6	Temporary possession required for: Temporary construction compound at surface for facilitating main works at the A122 Lower Thames Crossing north portal and tunnel approach, including workers accommodation, batch plants and segment cast factory Utility works, including the installation or diversion of underground utilities within a multi-utility corridor
23-162	CA5 and MUT6	Temporary possession required for: Temporary construction compound at surface for facilitating main works at the A122 Lower Thames Crossing north portal and tunnel approach, including workers accommodation, batch plants and segment cast factory Utility works, including the installation or diversion of underground utilities within a multi-utility corridor
23-163	E16	Temporary possession required for: Provision for temporary access for environmental mitigation works to create a site for protected species
23-164	E16	Temporary possession required for: Provision for temporary access for environmental mitigation works to create a site for protected species
23-165	E16	Temporary possession required for: Provision for temporary access for environmental mitigation works to create a site for protected species
23-166	CA5	Temporary possession required for: Temporary construction compound at surface for facilitating main works at the A122 Lower Thames Crossing north portal and tunnel approach, including workers accommodation, batch plants and segment cast factory
23-167	CA5	Temporary possession required for: Temporary construction compound at surface for facilitating main works at the A122 Lower Thames Crossing north portal and tunnel approach, including workers accommodation, batch plants and segment cast factory

Table 5: Temporary Possession of Land - by plot number

Land plans plot ref.	DCO Work No(s).	Purpose for which the land is required:
23-168	E16	Temporary possession required for: Provision for temporary access for environmental mitigation works to create a site for protected species
23-169	MUT6	Temporary possession required for: Utility works, including the installation or diversion of underground utilities within a multi-utility corridor
23-170	MU29	Temporary possession required for: Utility works, including the installation or diversion of underground utilities within a multi-utility corridor
23-171	MUT6	Temporary possession required for: Utility works, including the installation or diversion of underground utilities within a multi-utility corridor
23-174	CA5	Temporary possession required for: Temporary construction compound at surface for facilitating main works at the A122 Lower Thames Crossing north portal and tunnel approach, including workers accommodation, batch plants and segment cast factory
24-01	MU35	Temporary possession required for: Utility works, including the installation or diversion of underground utilities within a multi-utility corridor
24-03	MU35	Temporary possession required for: Utility works, including the installation or diversion of underground utilities within a multi-utility corridor
24-05	MU35	Temporary possession required for: Utility works, including the installation or diversion of underground utilities within a multi-utility corridor
24-06	MU37, OH6 and OH7	Temporary possession required for: Provision for access for utility works Provision for access for overhead lines diversion works
24-07	MU37, OH6 and OH7	Temporary possession required for: Provision for access for utility works Provision for access for overhead lines diversion works

Table 5: Temporary Possession of Land - by plot number

Land plans plot ref.	DCO Work No(s).	Purpose for which the land is required:
24-08	MU37, OH6 and OH7	Temporary possession required for: Utility works, including the installation or diversion of underground utilities within a multi-utility corridor Overhead lines diversion works, including the removal of existing overhead lines and pylons, construction of new overhead lines and pylons and works to existing overhead lines and pylons
24-09	6B	Temporary possession required for: To facilitate the construction of a new bridge to carry the realigned Muckingford Road over the new A122 Lower Thames Crossing, and to provide temporary storage, laydown areas and working space
24-12	MU37, OH6 and OH7	Temporary possession required for: Provision for access for utility works Provision for access for overhead lines diversion works
24-17	OH5	Temporary possession required for: Provision for access for overhead lines diversion works
24-22	OH5	Temporary possession required for: Provision for access for overhead lines diversion works
24-23	OH5	Temporary possession required for: Provision for access for overhead lines diversion works
24-24	MU37	Temporary possession required for: To facilitate utility works, and to provide temporary storage, laydown areas and working space
24-25	MU37, OH6 and OH7	Temporary possession required for: Utility works, including the installation or diversion of underground utilities within a multi-utility corridor Overhead lines diversion works, including the removal of existing overhead lines and pylons, construction of new overhead lines and pylons and works to existing overhead lines and pylons
24-26	MU37	Temporary possession required for: To facilitate utility works, and to provide temporary storage, laydown areas and working space

Table 5: Temporary Possession of Land - by plot number

Land plans plot ref.	DCO Work No(s).	Purpose for which the land is required:
24-27	OH5	Temporary possession required for: Provision for access for overhead lines diversion works
24-28	OH5	Temporary possession required for: Provision for access for overhead lines diversion works
24-29	OH5	Temporary possession required for: Provision for access for overhead lines diversion works
24-30	MU37, OH6 and OH7	Temporary possession required for: Utility works, including the installation or diversion of underground utilities within a multi-utility corridor Overhead lines diversion works, including the removal of existing overhead lines and pylons, construction of new overhead lines and pylons and works to existing overhead lines and pylons
24-31	OH5	Temporary possession required for: Provision for access for overhead lines diversion works
24-32	MU37, OH6 and OH7	Temporary possession required for: Utility works, including the installation or diversion of underground utilities within a multi-utility corridor Overhead lines diversion works, including the removal of existing overhead lines and pylons, construction of new overhead lines and pylons and works to existing overhead lines and pylons
24-34	OH6 and OH7	Temporary possession required for: Overhead lines diversion works, including the removal of existing overhead lines and pylons, construction of new overhead lines and pylons and works to existing overhead lines and pylons
24-42	OH5	Temporary possession required for: Provision for access for overhead lines diversion works
24-43	MU36 and OH5	Temporary possession required for: Utility works, including the installation or diversion of underground utilities within a multi-utility corridor Provision for access for overhead lines diversion works

Table 5: Temporary Possession of Land - by plot number

Land plans plot ref.	DCO Work No(s).	Purpose for which the land is required:
24-45	MU34, MU36 and OH5	Temporary possession required for: Utility works, including the installation or diversion of underground utilities within a multi-utility corridor Overhead lines diversion works, including the removal of existing overhead lines and pylons, construction of new overhead lines and pylons and works to existing overhead lines and pylons
24-46	MU36	Temporary possession required for: Utility works, including the installation or diversion of underground utilities within a multi-utility corridor
24-47	OH5	Temporary possession required for: To facilitate overhead lines diversion works, and to provide temporary storage, laydown areas and working space
24-48	OH5	Temporary possession required for: To facilitate overhead lines diversion works, and to provide temporary storage, laydown areas and working space
24-49	MU36 and OH5	Temporary possession required for: Utility works, including the installation or diversion of underground utilities within a multi-utility corridor Provision for access for overhead lines diversion works
24-53	OH5	Temporary possession required for: Overhead lines diversion works, including the removal of existing overhead lines and pylons, construction of new overhead lines and pylons and works to existing overhead lines and pylons
24-56	MU36	Temporary possession required for: Utility works, including the installation or diversion of underground utilities within a multi-utility corridor
24-59	MU36	Temporary possession required for: Utility works, including the installation or diversion of underground utilities within a multi-utility corridor
24-62	MU34, MU36 and OH5	Temporary possession required for: Utility works, including the installation or diversion of underground utilities within a multi-utility corridor Overhead lines diversion works, including the removal of existing overhead lines and pylons, construction of new overhead lines and pylons and works to existing overhead lines and pylons

Table 5: Temporary Possession of Land - by plot number

Land plans plot ref.	DCO Work No(s).	Purpose for which the land is required:
24-63	OH5	Temporary possession required for: Overhead lines diversion works, including the removal of existing overhead lines and pylons, construction of new overhead lines and pylons and works to existing overhead lines and pylons
24-67	OH5	Temporary possession required for: Overhead lines diversion works, including the removal of existing overhead lines and pylons, construction of new overhead lines and pylons and works to existing overhead lines and pylons
24-68	MU36	Temporary possession required for: Utility works, including the installation or diversion of underground utilities within a multi-utility corridor
24-69	OH5	Temporary possession required for: Overhead lines diversion works, including the removal of existing overhead lines and pylons, construction of new overhead lines and pylons and works to existing overhead lines and pylons
24-71	MU36	Temporary possession required for: Temporary possession of property, to facilitate the installation or diversion of underground utilities within a multi-utility corridor
24-74	OH5	Temporary possession required for: To facilitate overhead lines diversion works, and to provide temporary storage, laydown areas and working space
24-80	OH5	Temporary possession required for: Overhead lines diversion works, including the removal of existing overhead lines and pylons, construction of new overhead lines and pylons and works to existing overhead lines and pylons
24-81	OH5	Temporary possession required for: Overhead lines diversion works, including the removal of existing overhead lines and pylons, construction of new overhead lines and pylons and works to existing overhead lines and pylons
24-82	OH5	Temporary possession required for: Overhead lines diversion works, including the removal of existing overhead lines and pylons, construction of new overhead lines and pylons and works to existing overhead lines and pylons
24-83	OH3, OH4, OHT2 and OHT3	Temporary possession required for: Overhead lines diversion works, including the removal of existing overhead lines and pylons, construction of new overhead lines and pylons and works to existing overhead lines and pylons

Table 5: Temporary Possession of Land - by plot number

Land plans plot ref.	DCO Work No(s).	Purpose for which the land is required:
24-84	OH3, OH4 and OHT2	Temporary possession required for: Overhead lines diversion works, including the removal of existing overhead lines and pylons, construction of new overhead lines and pylons and works to existing overhead lines and pylons
24-90	MU36	Temporary possession required for: Utility works, including the installation or diversion of underground utilities within a multi-utility corridor
24-91	MU36, OH3, OH4 and OHT2	Temporary possession required for: Utility works, including the installation or diversion of underground utilities within a multi-utility corridor Overhead lines diversion works, including the removal of existing overhead lines and pylons, construction of new overhead lines and pylons and works to existing overhead lines and pylons
24-92	OH3, OH4, OHT2 and OHT3	Temporary possession required for: Overhead lines diversion works, including the removal of existing overhead lines and pylons, construction of new overhead lines and pylons and works to existing overhead lines and pylons
24-93	OH3, OH4, OHT2 and OHT3	Temporary possession required for: Overhead lines diversion works, including the removal of existing overhead lines and pylons, construction of new overhead lines and pylons and works to existing overhead lines and pylons
24-95	MU28, MU36, MUT6, OH3, OH4, OHT2 and OHT3	Temporary possession required for: Utility works, including the installation or diversion of underground utilities within a multi-utility corridor Overhead lines diversion works, including the removal of existing overhead lines and pylons, construction of new overhead lines and pylons and works to existing overhead lines and pylons
24-96	MU36, OH4 and OHT2	Temporary possession required for: Utility works, including the installation or diversion of underground utilities within a multi-utility corridor Overhead lines diversion works, including the removal of existing overhead lines and pylons, construction of new overhead lines and pylons and works to existing overhead lines and pylons
24-98	OH3, OH4, OHT2 and OHT3	Temporary possession required for: Overhead lines diversion works, including the removal of existing overhead lines and pylons, construction of new overhead lines and pylons and works to existing overhead lines and pylons

Table 5: Temporary Possession of Land - by plot number

Land plans plot ref.	DCO Work No(s).	Purpose for which the land is required:
24-99	OH3, OH4, OHT2 and OHT3	Temporary possession required for: Overhead lines diversion works, including the removal of existing overhead lines and pylons, construction of new overhead lines and pylons and works to existing overhead lines and pylons
24-100	MU28, MU36, OH3, OH4, OHT2 and OHT3	Temporary possession required for: Utility works, including the installation or diversion of underground utilities within a multi-utility corridor Overhead lines diversion works, including the removal of existing overhead lines and pylons, construction of new overhead lines and pylons and works to existing overhead lines and pylons
24-103	MU36, OH4 and OHT2	Temporary possession required for: Utility works, including the installation or diversion of underground utilities within a multi-utility corridor Overhead lines diversion works, including the removal of existing overhead lines and pylons, construction of new overhead lines and pylons and works to existing overhead lines and pylons
24-105	MU36, OH4 and OHT2	Temporary possession required for: Utility works, including the installation or diversion of underground utilities within a multi-utility corridor Overhead lines diversion works, including the removal of existing overhead lines and pylons, construction of new overhead lines and pylons and works to existing overhead lines and pylons
24-109	MU36, OH4, OHT2 and OHT3	Temporary possession required for: Utility works, including the installation or diversion of underground utilities within a multi-utility corridor Overhead lines diversion works, including the removal of existing overhead lines and pylons, construction of new overhead lines and pylons and works to existing overhead lines and pylons
24-112	MU34 and OH4	Temporary possession required for: Utility works, including the installation or diversion of underground utilities within a multi-utility corridor Overhead lines diversion works, including the removal of existing overhead lines and pylons, construction of new overhead lines and pylons and works to existing overhead lines and pylons
24-113	MU34 and OH4	Temporary possession required for: Utility works, including the installation or diversion of underground utilities within a multi-utility corridor

Table 5: Temporary Possession of Land - by plot number

Land plans plot ref.	DCO Work No(s).	Purpose for which the land is required:
24-113 Cont'd		Overhead lines diversion works, including the removal of existing overhead lines and pylons, construction of new overhead lines and pylons and works to existing overhead lines and pylons
24-116	5W, MU28, MU34, MUT6, OH3, OH4 and ULH11	<p>Temporary possession required for:</p> <p>Construction of a new public right of way between the new public right of way underneath the Tilbury viaduct and footpath FP61</p> <p>Utility works, including the installation or diversion of underground utilities within a multi-utility corridor</p> <p>Overhead lines diversion works, including the removal of existing overhead lines and pylons, construction of new overhead lines and pylons and works to existing overhead lines and pylons</p> <p>The establishment of a temporary utilities logistic hub for facilitating utility works</p>
24-120	5W and OH4	<p>Temporary possession required for:</p> <p>Construction of a new public right of way between the new public right of way underneath the Tilbury viaduct and footpath FP61</p> <p>Overhead lines diversion works, including the removal of existing overhead lines and pylons, construction of new overhead lines and pylons and works to existing overhead lines and pylons</p>
24-121	5W and OH4	<p>Temporary possession required for:</p> <p>Construction of a new public right of way between the new public right of way underneath the Tilbury viaduct and footpath FP61</p> <p>Overhead lines diversion works, including the removal of existing overhead lines and pylons, construction of new overhead lines and pylons and works to existing overhead lines and pylons</p>
24-123	5W and OH4	<p>Temporary possession required for:</p> <p>Construction of a new public right of way between the new public right of way underneath the Tilbury viaduct and footpath FP61</p> <p>Overhead lines diversion works, including the removal of existing overhead lines and pylons, construction of new overhead lines and pylons and works to existing overhead lines and pylons</p>
24-124	5W, MU28, OH3, OH4 and ULH11	<p>Temporary possession required for:</p> <p>Construction of a new public right of way between the new public right of way underneath the Tilbury viaduct and footpath FP61</p> <p>Utility works, including the installation or diversion of underground utilities within a multi-utility corridor</p> <p>Overhead lines diversion works, including the removal of existing overhead lines and pylons, construction of new overhead lines and pylons and works to existing overhead lines and pylons</p> <p>The establishment of a temporary utilities logistic hub for facilitating utility works</p>

Table 5: Temporary Possession of Land - by plot number

Land plans plot ref.	DCO Work No(s).	Purpose for which the land is required:
24-125	OH3	Temporary possession required for: To facilitate overhead lines diversion works, and to provide temporary storage, laydown areas and working space
24-126	MU36	Temporary possession required for: Utility works, including the installation or diversion of underground utilities within a multi-utility corridor
24-127	5W, OH3, OH4 and ULH11	Temporary possession required for: Construction of a new public right of way between the new public right of way underneath the Tilbury viaduct and footpath FP61 To facilitate overhead lines diversion works, and to provide temporary storage, laydown areas and working space The establishment of a temporary utilities logistic hub for facilitating utility works
24-128	OH3	Temporary possession required for: To facilitate overhead lines diversion works, and to provide temporary storage, laydown areas and working space
24-129	MU36	Temporary possession required for: Utility works, including the installation or diversion of underground utilities within a multi-utility corridor
24-130	MU36	Temporary possession required for: Utility works, including the installation or diversion of underground utilities within a multi-utility corridor
24-131	5W, OH3, OH4 and ULH11	Temporary possession required for: Construction of a new public right of way between the new public right of way underneath the Tilbury viaduct and footpath FP61 To facilitate overhead lines diversion works, and to provide temporary storage, laydown areas and working space The establishment of a temporary utilities logistic hub for facilitating utility works
24-133	MUT6	Temporary possession required for: Utility works, including the installation or diversion of underground utilities within a multi-utility corridor
24-136	MU34, MU35, MU36, MUT6 and OH4	Temporary possession required for: Utility works, including the installation or diversion of underground utilities within a multi-utility corridor Provision for access for overhead lines diversion works

Table 5: Temporary Possession of Land - by plot number

Land plans plot ref.	DCO Work No(s).	Purpose for which the land is required:
24-139	MUT6	Temporary possession required for: To facilitate utility works, and to provide temporary storage, laydown areas and working space
24-142	5W	Temporary possession required for: Construction of a new public right of way between the new public right of way underneath the Tilbury viaduct and footpath FP61
24-143	MUT6	Temporary possession required for: To facilitate utility works, and to provide temporary storage, laydown areas and working space
24-144	5W	Temporary possession required for: Construction of a new public right of way between the new public right of way underneath the Tilbury viaduct and footpath FP61
24-145	MUT6	Temporary possession required for: To facilitate utility works, and to provide temporary storage, laydown areas and working space
24-148	MUT6	Temporary possession required for: Utility works, including the installation or diversion of underground utilities within a multi-utility corridor
24-150	MUT6	Temporary possession required for: Utility works, including the installation or diversion of underground utilities within a multi-utility corridor
24-151	5W	Temporary possession required for: Construction of a new public right of way between the new public right of way underneath the Tilbury viaduct and footpath FP61
24-152	MUT6	Temporary possession required for: Utility works, including the installation or diversion of underground utilities within a multi-utility corridor
24-153	MU34	Temporary possession required for: Utility works, including the installation or diversion of underground utilities within a multi-utility corridor
24-154	5W	Temporary possession required for: Construction of a new public right of way between the new public right of way underneath the Tilbury viaduct and footpath FP61
24-157	5W and MUT6	Temporary possession required for: Construction of a new public right of way between the new public right of way underneath the Tilbury viaduct and footpath FP61

Table 5: Temporary Possession of Land - by plot number

Land plans plot ref.	DCO Work No(s).	Purpose for which the land is required:
24-157 Cont'd		To facilitate utility works, and to provide temporary storage, laydown areas and working space
24-158	MUT6	Temporary possession required for: To facilitate utility works, and to provide temporary storage, laydown areas and working space
24-160	MU35	Temporary possession required for: Utility works, including the installation or diversion of underground utilities within a multi-utility corridor
24-161	MU35	Temporary possession required for: Utility works, including the installation or diversion of underground utilities within a multi-utility corridor
24-162	MU35	Temporary possession required for: Utility works, including the installation or diversion of underground utilities within a multi-utility corridor
24-163	MU35	Temporary possession required for: Utility works, including the installation or diversion of underground utilities within a multi-utility corridor
24-164	6B	Temporary possession required for: To facilitate the construction of a new bridge to carry the realigned Muckingford Road over the new A122 Lower Thames Crossing, and to provide temporary storage, laydown areas and working space
24-165	MUT6	Temporary possession required for: Utility works, including the installation or diversion of underground utilities within a multi-utility corridor
24-166	6B	Temporary possession required for: To facilitate the construction of a new bridge to carry the realigned Muckingford Road over the new A122 Lower Thames Crossing, and to provide temporary storage, laydown areas and working space
24-167	6B	Temporary possession required for: To facilitate the construction of a new bridge to carry the realigned Muckingford Road over the new A122 Lower Thames Crossing, and to provide temporary storage, laydown areas and working space
24-168	MUT6	Temporary possession required for: Utility works, including the installation or diversion of underground utilities within a multi-utility corridor

Table 5: Temporary Possession of Land - by plot number

Land plans plot ref.	DCO Work No(s).	Purpose for which the land is required:
24-169	MUT6	Temporary possession required for: To facilitate utility works, and to provide temporary storage, laydown areas and working space
24-170	MUT6	Temporary possession required for: To facilitate utility works, and to provide temporary storage, laydown areas and working space
24-171	6B	Temporary possession required for: To facilitate the construction of a new bridge to carry the realigned Muckingford Road over the new A122 Lower Thames Crossing, and to provide temporary storage, laydown areas and working space
24-172	6B	Temporary possession required for: To facilitate the construction of a new bridge to carry the realigned Muckingford Road over the new A122 Lower Thames Crossing, and to provide temporary storage, laydown areas and working space
24-173	6B	Temporary possession required for: To facilitate the construction of a new bridge to carry the realigned Muckingford Road over the new A122 Lower Thames Crossing, and to provide temporary storage, laydown areas and working space
24-174	5W and MUT6	Temporary possession required for: Construction of a new public right of way between the new public right of way underneath the Tilbury viaduct and footpath FP61 Utility works, including the installation or diversion of underground utilities within a multi-utility corridor
24-175	6B	Temporary possession required for: To facilitate the construction of a new bridge to carry the realigned Muckingford Road over the new A122 Lower Thames Crossing, and to provide temporary storage, laydown areas and working space
24-176	MUT6	Temporary possession required for: Utility works, including the installation or diversion of underground utilities within a multi-utility corridor
24-177	MUT6	Temporary possession required for: To facilitate utility works, and to provide temporary storage, laydown areas and working space
24-178	6B	Temporary possession required for: To facilitate the construction of a new bridge to carry the realigned Muckingford Road over the new A122 Lower Thames Crossing, and to provide temporary storage, laydown areas and working space

Table 5: Temporary Possession of Land - by plot number

Land plans plot ref.	DCO Work No(s).	Purpose for which the land is required:
24-179	MUT6	Temporary possession required for: To facilitate utility works, and to provide temporary storage, laydown areas and working space
24-180	6B	Temporary possession required for: To facilitate the construction of a new bridge to carry the realigned Muckingford Road over the new A122 Lower Thames Crossing, and to provide temporary storage, laydown areas and working space
24-181	6B	Temporary possession required for: To facilitate the construction of a new bridge to carry the realigned Muckingford Road over the new A122 Lower Thames Crossing, and to provide temporary storage, laydown areas and working space
24-183	6B	Temporary possession required for: To facilitate the construction of a new bridge to carry the realigned Muckingford Road over the new A122 Lower Thames Crossing, and to provide temporary storage, laydown areas and working space
24-184	MUT6	Temporary possession required for: To facilitate utility works, and to provide temporary storage, laydown areas and working space
24-186	6B	Temporary possession required for: To facilitate the construction of a new bridge to carry the realigned Muckingford Road over the new A122 Lower Thames Crossing, and to provide temporary storage, laydown areas and working space
24-187	6B	Temporary possession required for: To facilitate the construction of a new bridge to carry the realigned Muckingford Road over the new A122 Lower Thames Crossing, and to provide temporary storage, laydown areas and working space
24-188	6B	Temporary possession required for: To facilitate the construction of a new bridge to carry the realigned Muckingford Road over the new A122 Lower Thames Crossing, and to provide temporary storage, laydown areas and working space
24-189	6B	Temporary possession required for: To facilitate the construction of a new bridge to carry the realigned Muckingford Road over the new A122 Lower Thames Crossing, and to provide temporary storage, laydown areas and working space

Table 5: Temporary Possession of Land - by plot number

Land plans plot ref.	DCO Work No(s).	Purpose for which the land is required:
24-190	6B	Temporary possession required for: To facilitate the construction of a new bridge to carry the realigned Muckingford Road over the new A122 Lower Thames Crossing, and to provide temporary storage, laydown areas and working space
25-01	MUT14	Temporary possession required for: Utility works, including the installation or diversion of underground utilities within a multi-utility corridor
25-02	MUT14	Temporary possession required for: Utility works, including the installation or diversion of underground utilities within a multi-utility corridor
25-03	MUT14	Temporary possession required for: Utility works, including the installation or diversion of underground utilities within a multi-utility corridor
25-04	MUT14	Temporary possession required for: Utility works, including the installation or diversion of underground utilities within a multi-utility corridor
25-05	MUT14	Temporary possession required for: Utility works, including the installation or diversion of underground utilities within a multi-utility corridor
25-06	MUT14	Temporary possession required for: Utility works, including the installation or diversion of underground utilities within a multi-utility corridor
25-07	MUT14	Temporary possession required for: Utility works, including the installation or diversion of underground utilities within a multi-utility corridor
25-08	MUT14	Temporary possession required for: Utility works, including the installation or diversion of underground utilities within a multi-utility corridor
25-09	MUT14	Temporary possession required for: Utility works, including the installation or diversion of underground utilities within a multi-utility corridor
25-10	MUT14	Temporary possession required for: Utility works, including the installation or diversion of underground utilities within a multi-utility corridor

Table 5: Temporary Possession of Land - by plot number

Land plans plot ref.	DCO Work No(s).	Purpose for which the land is required:
25-11	MUT14	Temporary possession required for: Utility works, including the installation or diversion of underground utilities within a multi-utility corridor
25-12	MUT14	Temporary possession required for: Utility works, including the installation or diversion of underground utilities within a multi-utility corridor
25-13	MUT14	Temporary possession required for: Utility works, including the installation or diversion of underground utilities within a multi-utility corridor
25-14	MUT14	Temporary possession required for: Utility works, including the installation or diversion of underground utilities within a multi-utility corridor
25-15	MUT14	Temporary possession required for: Utility works, including the installation or diversion of underground utilities within a multi-utility corridor
25-16	MUT14	Temporary possession required for: Utility works, including the installation or diversion of underground utilities within a multi-utility corridor
25-17	MUT14	Temporary possession required for: Utility works, including the installation or diversion of underground utilities within a multi-utility corridor
25-18	MUT14	Temporary possession required for: Utility works, including the installation or diversion of underground utilities within a multi-utility corridor
25-19	MUT14	Temporary possession required for: Utility works, including the installation or diversion of underground utilities within a multi-utility corridor
25-20	MUT14	Temporary possession required for: Utility works, including the installation or diversion of underground utilities within a multi-utility corridor
25-21	MUT14	Temporary possession required for: Utility works, including the installation or diversion of underground utilities within a multi-utility corridor
25-22	MUT14	Temporary possession required for: Utility works, including the installation or diversion of underground utilities within a multi-utility corridor

Table 5: Temporary Possession of Land - by plot number

Land plans plot ref.	DCO Work No(s).	Purpose for which the land is required:
25-23	MUT14	Temporary possession required for: Utility works, including the installation or diversion of underground utilities within a multi-utility corridor
25-24	MUT14	Temporary possession required for: Utility works, including the installation or diversion of underground utilities within a multi-utility corridor
25-25	MUT14	Temporary possession required for: Utility works, including the installation or diversion of underground utilities within a multi-utility corridor
25-26	MUT14	Temporary possession required for: Utility works, including the installation or diversion of underground utilities within a multi-utility corridor
25-27	MUT14	Temporary possession required for: Utility works, including the installation or diversion of underground utilities within a multi-utility corridor
25-28	MUT14	Temporary possession required for: Utility works, including the installation or diversion of underground utilities within a multi-utility corridor
25-29	MUT14	Temporary possession required for: Utility works, including the installation or diversion of underground utilities within a multi-utility corridor
25-30	MUT14	Temporary possession required for: Utility works, including the installation or diversion of underground utilities within a multi-utility corridor
25-31	MUT14	Temporary possession required for: Utility works, including the installation or diversion of underground utilities within a multi-utility corridor
25-32	MUT14	Temporary possession required for: Utility works, including the installation or diversion of underground utilities within a multi-utility corridor
25-33	MUT14	Temporary possession required for: Utility works, including the installation or diversion of underground utilities within a multi-utility corridor
25-34	MUT14	Temporary possession required for: Utility works, including the installation or diversion of underground utilities within a multi-utility corridor

Table 5: Temporary Possession of Land - by plot number

Land plans plot ref.	DCO Work No(s).	Purpose for which the land is required:
25-35	MUT14	Temporary possession required for: Utility works, including the installation or diversion of underground utilities within a multi-utility corridor
25-36	MUT14	Temporary possession required for: Utility works, including the installation or diversion of underground utilities within a multi-utility corridor
25-37	MUT14	Temporary possession required for: Utility works, including the installation or diversion of underground utilities within a multi-utility corridor
25-38	MUT14	Temporary possession required for: Utility works, including the installation or diversion of underground utilities within a multi-utility corridor
25-39	MUT14	Temporary possession required for: Utility works, including the installation or diversion of underground utilities within a multi-utility corridor
25-40	MUT14	Temporary possession required for: Utility works, including the installation or diversion of underground utilities within a multi-utility corridor
25-41	MUT14	Temporary possession required for: Utility works, including the installation or diversion of underground utilities within a multi-utility corridor
25-42	MUT14	Temporary possession required for: Utility works, including the installation or diversion of underground utilities within a multi-utility corridor
25-43	MUT14	Temporary possession required for: Utility works, including the installation or diversion of underground utilities within a multi-utility corridor
25-44	MUT14	Temporary possession required for: Utility works, including the installation or diversion of underground utilities within a multi-utility corridor
25-45	MUT14	Temporary possession required for: Utility works, including the installation or diversion of underground utilities within a multi-utility corridor
25-46	MUT14	Temporary possession required for: Utility works, including the installation or diversion of underground utilities within a multi-utility corridor

Table 5: Temporary Possession of Land - by plot number

Land plans plot ref.	DCO Work No(s).	Purpose for which the land is required:
25-47	MUT14	Temporary possession required for: Utility works, including the installation or diversion of underground utilities within a multi-utility corridor
25-48	MUT14	Temporary possession required for: Utility works, including the installation or diversion of underground utilities within a multi-utility corridor
25-49	MUT14	Temporary possession required for: Utility works, including the installation or diversion of underground utilities within a multi-utility corridor
25-50	MUT14	Temporary possession required for: Utility works, including the installation or diversion of underground utilities within a multi-utility corridor
25-51	MUT14	Temporary possession required for: Utility works, including the installation or diversion of underground utilities within a multi-utility corridor
25-52	MUT14	Temporary possession required for: Utility works, including the installation or diversion of underground utilities within a multi-utility corridor
25-53	MUT14	Temporary possession required for: Utility works, including the installation or diversion of underground utilities within a multi-utility corridor
25-54	MUT14	Temporary possession required for: Utility works, including the installation or diversion of underground utilities within a multi-utility corridor
25-55	MUT14	Temporary possession required for: Utility works, including the installation or diversion of underground utilities within a multi-utility corridor
25-56	MUT14	Temporary possession required for: Utility works, including the installation or diversion of underground utilities within a multi-utility corridor
25-57	MUT14	Temporary possession required for: Utility works, including the installation or diversion of underground utilities within a multi-utility corridor
25-58	MUT14	Temporary possession required for: Utility works, including the installation or diversion of underground utilities within a multi-utility corridor

Table 5: Temporary Possession of Land - by plot number

Land plans plot ref.	DCO Work No(s).	Purpose for which the land is required:
25-59	MUT14	Temporary possession required for: Utility works, including the installation or diversion of underground utilities within a multi-utility corridor
25-60	MUT14	Temporary possession required for: Utility works, including the installation or diversion of underground utilities within a multi-utility corridor
25-61	MUT14	Temporary possession required for: Utility works, including the installation or diversion of underground utilities within a multi-utility corridor
25-62	MUT14	Temporary possession required for: Utility works, including the installation or diversion of underground utilities within a multi-utility corridor
25-63	MUT14	Temporary possession required for: Utility works, including the installation or diversion of underground utilities within a multi-utility corridor
25-64	MUT14	Temporary possession required for: Utility works, including the installation or diversion of underground utilities within a multi-utility corridor
25-65	MUT14	Temporary possession required for: Utility works, including the installation or diversion of underground utilities within a multi-utility corridor
25-66	MUT14	Temporary possession required for: Utility works, including the installation or diversion of underground utilities within a multi-utility corridor
25-67	MUT14	Temporary possession required for: Utility works, including the installation or diversion of underground utilities within a multi-utility corridor
25-68	MUT14	Temporary possession required for: Utility works, including the installation or diversion of underground utilities within a multi-utility corridor
25-69	MUT14	Temporary possession required for: Utility works, including the installation or diversion of underground utilities within a multi-utility corridor
25-70	MUT14	Temporary possession required for: Utility works, including the installation or diversion of underground utilities within a multi-utility corridor

Table 5: Temporary Possession of Land - by plot number

Land plans plot ref.	DCO Work No(s).	Purpose for which the land is required:
25-71	MUT14	Temporary possession required for: Utility works, including the installation or diversion of underground utilities within a multi-utility corridor
25-72	MUT14	Temporary possession required for: Utility works, including the installation or diversion of underground utilities within a multi-utility corridor
25-73	MUT14	Temporary possession required for: Utility works, including the installation or diversion of underground utilities within a multi-utility corridor
25-74	MUT14	Temporary possession required for: Utility works, including the installation or diversion of underground utilities within a multi-utility corridor
25-75	MUT14	Temporary possession required for: Utility works, including the installation or diversion of underground utilities within a multi-utility corridor
25-76	MUT14	Temporary possession required for: Utility works, including the installation or diversion of underground utilities within a multi-utility corridor
25-77	MUT14	Temporary possession required for: Utility works, including the installation or diversion of underground utilities within a multi-utility corridor
25-78	MUT14	Temporary possession required for: Utility works, including the installation or diversion of underground utilities within a multi-utility corridor
25-79	MUT14	Temporary possession required for: To facilitate utility works, and to provide temporary storage, laydown areas and working space
25-80	MUT14	Temporary possession required for: To facilitate utility works, and to provide temporary storage, laydown areas and working space
25-81	MUT14	Temporary possession required for: Utility works, including the installation or diversion of underground utilities within a multi-utility corridor
25-82	MUT14	Temporary possession required for: Utility works, including the installation or diversion of underground utilities within a multi-utility corridor

Table 5: Temporary Possession of Land - by plot number

Land plans plot ref.	DCO Work No(s).	Purpose for which the land is required:
25-83	MUT14	Temporary possession required for: Utility works, including the installation or diversion of underground utilities within a multi-utility corridor
25-84	MUT14	Temporary possession required for: Utility works, including the installation or diversion of underground utilities within a multi-utility corridor
25-85	MUT14	Temporary possession required for: Utility works, including the installation or diversion of underground utilities within a multi-utility corridor
25-86	MUT14	Temporary possession required for: Utility works, including the installation or diversion of underground utilities within a multi-utility corridor
25-87	MUT14	Temporary possession required for: Utility works, including the installation or diversion of underground utilities within a multi-utility corridor
25-88	MUT14	Temporary possession required for: Utility works, including the installation or diversion of underground utilities within a multi-utility corridor
25-89	MUT14	Temporary possession required for: Utility works, including the installation or diversion of underground utilities within a multi-utility corridor
25-90	MUT14	Temporary possession required for: Utility works, including the installation or diversion of underground utilities within a multi-utility corridor
25-91	MUT14	Temporary possession required for: Utility works, including the installation or diversion of underground utilities within a multi-utility corridor
25-92	MUT14	Temporary possession required for: Utility works, including the installation or diversion of underground utilities within a multi-utility corridor
25-93	MU35	Temporary possession required for: Utility works, including the installation or diversion of underground utilities within a multi-utility corridor
25-95	MU35	Temporary possession required for: Utility works, including the installation or diversion of underground utilities within a multi-utility corridor

Table 5: Temporary Possession of Land - by plot number

Land plans plot ref.	DCO Work No(s).	Purpose for which the land is required:
25-98	MU35	Temporary possession required for: Utility works, including the installation or diversion of underground utilities within a multi-utility corridor
25-99	MU35	Temporary possession required for: Utility works, including the installation or diversion of underground utilities within a multi-utility corridor
25-101	MU35	Temporary possession required for: Utility works, including the installation or diversion of underground utilities within a multi-utility corridor
25-102	MU35	Temporary possession required for: Utility works, including the installation or diversion of underground utilities within a multi-utility corridor
25-106	MU35	Temporary possession required for: Utility works, including the installation or diversion of underground utilities within a multi-utility corridor
25-109	MU35	Temporary possession required for: Utility works, including the installation or diversion of underground utilities within a multi-utility corridor
25-111	MU35	Temporary possession required for: Utility works, including the installation or diversion of underground utilities within a multi-utility corridor
26-17	MUT14	Temporary possession required for: Utility works, including the installation or diversion of underground utilities within a multi-utility corridor
26-18	MUT14	Temporary possession required for: Utility works, including the installation or diversion of underground utilities within a multi-utility corridor
26-19	MUT14	Temporary possession required for: Utility works, including the installation or diversion of underground utilities within a multi-utility corridor
26-20	MUT14	Temporary possession required for: Utility works, including the installation or diversion of underground utilities within a multi-utility corridor
26-21	MUT14	Temporary possession required for: Utility works, including the installation or diversion of underground utilities within a multi-utility corridor

Table 5: Temporary Possession of Land - by plot number

Land plans plot ref.	DCO Work No(s).	Purpose for which the land is required:
26-22	MUT14	Temporary possession required for: Utility works, including the installation or diversion of underground utilities within a multi-utility corridor
26-23	MUT14	Temporary possession required for: Utility works, including the installation or diversion of underground utilities within a multi-utility corridor
26-24	MUT14	Temporary possession required for: To facilitate utility works, and to provide temporary storage, laydown areas and working space
26-25	MUT14	Temporary possession required for: Utility works, including the installation or diversion of underground utilities within a multi-utility corridor
26-26	MUT14	Temporary possession required for: Utility works, including the installation or diversion of underground utilities within a multi-utility corridor
26-27	MUT14	Temporary possession required for: Utility works, including the installation or diversion of underground utilities within a multi-utility corridor
26-28	MUT14	Temporary possession required for: Utility works, including the installation or diversion of underground utilities within a multi-utility corridor
26-29	MUT14	Temporary possession required for: Utility works, including the installation or diversion of underground utilities within a multi-utility corridor
26-30	MUT14	Temporary possession required for: Utility works, including the installation or diversion of underground utilities within a multi-utility corridor
26-31	MUT14	Temporary possession required for: Utility works, including the installation or diversion of underground utilities within a multi-utility corridor
26-32	MUT14	Temporary possession required for: Utility works, including the installation or diversion of underground utilities within a multi-utility corridor
26-33	MUT14	Temporary possession required for: Utility works, including the installation or diversion of underground utilities within a multi-utility corridor

Table 5: Temporary Possession of Land - by plot number

Land plans plot ref.	DCO Work No(s).	Purpose for which the land is required:
26-34	MUT14	Temporary possession required for: To facilitate utility works, and to provide temporary storage, laydown areas and working space
26-35	MUT14	Temporary possession required for: Utility works, including the installation or diversion of underground utilities within a multi-utility corridor
26-36	MUT14	Temporary possession required for: Utility works, including the installation or diversion of underground utilities within a multi-utility corridor
26-37	MUT14	Temporary possession required for: Utility works, including the installation or diversion of underground utilities within a multi-utility corridor
26-38	MUT14	Temporary possession required for: Utility works, including the installation or diversion of underground utilities within a multi-utility corridor
26-39	MUT14	Temporary possession required for: Utility works, including the installation or diversion of underground utilities within a multi-utility corridor
26-40	MUT14	Temporary possession required for: Utility works, including the installation or diversion of underground utilities within a multi-utility corridor
26-41	MUT14	Temporary possession required for: Utility works, including the installation or diversion of underground utilities within a multi-utility corridor
26-42	MUT14	Temporary possession required for: Utility works, including the installation or diversion of underground utilities within a multi-utility corridor
26-43	MUT14	Temporary possession required for: To facilitate utility works, and to provide temporary storage, laydown areas and working space
26-44	MUT14	Temporary possession required for: Utility works, including the installation or diversion of underground utilities within a multi-utility corridor
26-45	MUT14	Temporary possession required for: Utility works, including the installation or diversion of underground utilities within a multi-utility corridor

Table 5: Temporary Possession of Land - by plot number

Land plans plot ref.	DCO Work No(s).	Purpose for which the land is required:
26-46	MUT14	Temporary possession required for: Utility works, including the installation or diversion of underground utilities within a multi-utility corridor
26-47	MUT14	Temporary possession required for: Utility works, including the installation or diversion of underground utilities within a multi-utility corridor
26-48	MUT14	Temporary possession required for: Utility works, including the installation or diversion of underground utilities within a multi-utility corridor
26-49	MUT14	Temporary possession required for: Utility works, including the installation or diversion of underground utilities within a multi-utility corridor
26-50	MUT14	Temporary possession required for: Utility works, including the installation or diversion of underground utilities within a multi-utility corridor
26-51	MUT14	Temporary possession required for: Utility works, including the installation or diversion of underground utilities within a multi-utility corridor
26-52	MUT14	Temporary possession required for: Utility works, including the installation or diversion of underground utilities within a multi-utility corridor
26-53	MUT14	Temporary possession required for: Utility works, including the installation or diversion of underground utilities within a multi-utility corridor
26-54	MUT14	Temporary possession required for: Utility works, including the installation or diversion of underground utilities within a multi-utility corridor
26-55	MUT14	Temporary possession required for: Utility works, including the installation or diversion of underground utilities within a multi-utility corridor
26-56	MUT14	Temporary possession required for: Utility works, including the installation or diversion of underground utilities within a multi-utility corridor
26-57	MUT14	Temporary possession required for: Utility works, including the installation or diversion of underground utilities within a multi-utility corridor

Table 5: Temporary Possession of Land - by plot number

Land plans plot ref.	DCO Work No(s).	Purpose for which the land is required:
26-58	MUT14	Temporary possession required for: Utility works, including the installation or diversion of underground utilities within a multi-utility corridor
26-59	MUT14	Temporary possession required for: Utility works, including the installation or diversion of underground utilities within a multi-utility corridor
26-60	MUT14	Temporary possession required for: Utility works, including the installation or diversion of underground utilities within a multi-utility corridor
26-61	MUT14	Temporary possession required for: Utility works, including the installation or diversion of underground utilities within a multi-utility corridor
26-62	MUT14	Temporary possession required for: Utility works, including the installation or diversion of underground utilities within a multi-utility corridor
26-63	MUT14	Temporary possession required for: Utility works, including the installation or diversion of underground utilities within a multi-utility corridor
26-64	MUT14	Temporary possession required for: Utility works, including the installation or diversion of underground utilities within a multi-utility corridor
26-65	MUT14	Temporary possession required for: Utility works, including the installation or diversion of underground utilities within a multi-utility corridor
26-66	MUT14	Temporary possession required for: Utility works, including the installation or diversion of underground utilities within a multi-utility corridor
27-01	E21 and E22	Temporary possession required for: Implementation of environmental mitigation works to create a site for protected species
27-02	MU37, OH6 and OH7	Temporary possession required for: Utility works, including the installation or diversion of underground utilities within a multi-utility corridor Overhead lines diversion works, including the removal of existing overhead lines and pylons, construction of new overhead lines and pylons and works to existing overhead lines and pylons

Table 5: Temporary Possession of Land - by plot number

Land plans plot ref.	DCO Work No(s).	Purpose for which the land is required:
27-06	OH6 and OH7	Temporary possession required for: Overhead lines diversion works, including the removal of existing overhead lines and pylons, construction of new overhead lines and pylons and works to existing overhead lines and pylons
27-07	MU37	Temporary possession required for: To facilitate utility works, and to provide temporary storage, laydown areas and working space
27-09	MU37, OH6 and OH7	Temporary possession required for: Utility works, including the installation or diversion of underground utilities within a multi-utility corridor Overhead lines diversion works, including the removal of existing overhead lines and pylons, construction of new overhead lines and pylons and works to existing overhead lines and pylons
27-11	MU37, OH6 and OH7	Temporary possession required for: Utility works, including the installation or diversion of underground utilities within a multi-utility corridor Overhead lines diversion works, including the removal of existing overhead lines and pylons, construction of new overhead lines and pylons and works to existing overhead lines and pylons
27-12	MU37, OH6 and OH7	Temporary possession required for: Utility works, including the installation or diversion of underground utilities within a multi-utility corridor Overhead lines diversion works, including the removal of existing overhead lines and pylons, construction of new overhead lines and pylons and works to existing overhead lines and pylons
27-16	OH6 and OH7	Temporary possession required for: Overhead lines diversion works, including the removal of existing overhead lines and pylons, construction of new overhead lines and pylons and works to existing overhead lines and pylons
27-25	MU37	Temporary possession required for: Utility works, including the installation or diversion of underground utilities within a multi-utility corridor
27-27	MU37	Temporary possession required for: Utility works, including the installation or diversion of underground utilities within a multi-utility corridor
27-35	6C and OH5	Temporary possession required for: To facilitate the construction of realigned Hoford Road, and to provide temporary storage, laydown areas and working space

Table 5: Temporary Possession of Land - by plot number

Land plans plot ref.	DCO Work No(s).	Purpose for which the land is required:
27-35 Cont'd		Provision for temporary access for overhead lines diversion works
27-36	MU37	Temporary possession required for: Utility works, including the installation or diversion of underground utilities within a multi-utility corridor
27-37	MU37	Temporary possession required for: Utility works, including the installation or diversion of underground utilities within a multi-utility corridor
27-38	MU37	Temporary possession required for: Utility works, including the installation or diversion of underground utilities within a multi-utility corridor
27-39	MU37	Temporary possession required for: Utility works, including the installation or diversion of underground utilities within a multi-utility corridor
27-40	OH5	Temporary possession required for: Provision for temporary access for overhead lines diversion works
27-41	OH5	Temporary possession required for: Overhead lines diversion works, including the removal of existing overhead lines and pylons, construction of new overhead lines and pylons and works to existing overhead lines and pylons
27-42	OH5	Temporary possession required for: Overhead lines diversion works, including the removal of existing overhead lines and pylons, construction of new overhead lines and pylons and works to existing overhead lines and pylons
27-44	OH5	Temporary possession required for: Overhead lines diversion works, including the removal of existing overhead lines and pylons, construction of new overhead lines and pylons and works to existing overhead lines and pylons
27-45	E21	Temporary possession required for: Implementation of environmental mitigation works to create a site for protected species
27-47	E21	Temporary possession required for: Implementation of environmental mitigation works to create a site for protected species

Table 5: Temporary Possession of Land - by plot number

Land plans plot ref.	DCO Work No(s).	Purpose for which the land is required:
27-48	E21	Temporary possession required for: Implementation of environmental mitigation works to create a site for protected species
27-49	OH5	Temporary possession required for: Provision for temporary access for overhead lines diversion works
27-50	E21	Temporary possession required for: Implementation of environmental mitigation works to create a site for protected species
27-51	OH5	Temporary possession required for: Overhead lines diversion works, including the removal of existing overhead lines and pylons, construction of new overhead lines and pylons and works to existing overhead lines and pylons
27-52	OH5	Temporary possession required for: Provision for temporary access for overhead lines diversion works
27-53	OH5	Temporary possession required for: Overhead lines diversion works, including the removal of existing overhead lines and pylons, construction of new overhead lines and pylons and works to existing overhead lines and pylons
27-54	OH5	Temporary possession required for: Overhead lines diversion works, including the removal of existing overhead lines and pylons, construction of new overhead lines and pylons and works to existing overhead lines and pylons
27-55	OH5	Temporary possession required for: Provision for temporary access for overhead lines diversion works
27-56	OH5	Temporary possession required for: Provision for temporary access for overhead lines diversion works
27-57	E21	Temporary possession required for: Implementation of environmental mitigation works to create a site for protected species
27-58	E21	Temporary possession required for: Implementation of environmental mitigation works to create a site for protected species

Table 5: Temporary Possession of Land - by plot number

Land plans plot ref.	DCO Work No(s).	Purpose for which the land is required:
27-59	E21	Temporary possession required for: Implementation of environmental mitigation works to create a site for protected species
27-60	E21	Temporary possession required for: Implementation of environmental mitigation works to create a site for protected species
27-61	E21	Temporary possession required for: Implementation of environmental mitigation works to create a site for protected species
27-62	E21	Temporary possession required for: Implementation of environmental mitigation works to create a site for protected species
27-65	OH5	Temporary possession required for: Provision for temporary access for overhead lines diversion works
27-66	OH4	Temporary possession required for: To facilitate overhead lines diversion works, and to provide temporary storage, laydown areas and working space
27-67	OH4	Temporary possession required for: Overhead lines diversion works, including the removal of existing overhead lines and pylons, construction of new overhead lines and pylons and works to existing overhead lines and pylons
27-68	OH4	Temporary possession required for: Overhead lines diversion works, including the removal of existing overhead lines and pylons, construction of new overhead lines and pylons and works to existing overhead lines and pylons
27-69	OH4	Temporary possession required for: Overhead lines diversion works, including the removal of existing overhead lines and pylons, construction of new overhead lines and pylons and works to existing overhead lines and pylons
27-70	OH4 and OH5	Temporary possession required for: Overhead lines diversion works, including the removal of existing overhead lines and pylons, construction of new overhead lines and pylons and works to existing overhead lines and pylons Provision for temporary access for overhead lines diversion works

Table 5: Temporary Possession of Land - by plot number

Land plans plot ref.	DCO Work No(s).	Purpose for which the land is required:
27-71	OH4	Temporary possession required for: Overhead lines diversion works, including the removal of existing overhead lines and pylons, construction of new overhead lines and pylons and works to existing overhead lines and pylons
27-72	OH5	Temporary possession required for: Provision for temporary access for overhead lines diversion works
27-74	OH4	Temporary possession required for: Overhead lines diversion works, including the removal of existing overhead lines and pylons, construction of new overhead lines and pylons and works to existing overhead lines and pylons
27-75	OH4	Temporary possession required for: Overhead lines diversion works, including the removal of existing overhead lines and pylons, construction of new overhead lines and pylons and works to existing overhead lines and pylons
27-76	OH4	Temporary possession required for: Overhead lines diversion works, including the removal of existing overhead lines and pylons, construction of new overhead lines and pylons and works to existing overhead lines and pylons
27-77	OH4	Temporary possession required for: Provision for access for overhead lines diversion works
27-78	OH4	Temporary possession required for: Provision for access for overhead lines diversion works
27-79	OH4	Temporary possession required for: Provision for access for overhead lines diversion works
27-80	OH4	Temporary possession required for: Overhead lines diversion works, including the removal of existing overhead lines and pylons, construction of new overhead lines and pylons and works to existing overhead lines and pylons
27-81	OH4	Temporary possession required for: Provision for access for overhead lines diversion works

Table 5: Temporary Possession of Land - by plot number

Land plans plot ref.	DCO Work No(s).	Purpose for which the land is required:
27-82	OH4	Temporary possession required for: Overhead lines diversion works, including the removal of existing overhead lines and pylons, construction of new overhead lines and pylons and works to existing overhead lines and pylons
27-83	OH4	Temporary possession required for: Provision for access for overhead lines diversion works
27-84	OH4	Temporary possession required for: Provision for access for overhead lines diversion works
27-85	OH4	Temporary possession required for: Provision for access for overhead lines diversion works
27-86	OH4	Temporary possession required for: Provision for access for overhead lines diversion works
27-87	OH4	Temporary possession required for: Provision for access for overhead lines diversion works
27-88	OH4	Temporary possession required for: Provision for access for overhead lines diversion works
27-89	OH4	Temporary possession required for: Provision for access for overhead lines diversion works
27-90	OH4	Temporary possession required for: Overhead lines diversion works, including the removal of existing overhead lines and pylons, construction of new overhead lines and pylons and works to existing overhead lines and pylons
27-91	OH4	Temporary possession required for: Provision for access for overhead lines diversion works
27-92	OH4	Temporary possession required for: Provision for access for overhead lines diversion works

Table 5: Temporary Possession of Land - by plot number

Land plans plot ref.	DCO Work No(s).	Purpose for which the land is required:
27-93	OH4	Temporary possession required for: Provision for access for overhead lines diversion works
27-94	OH4	Temporary possession required for: Provision for access for overhead lines diversion works
27-95	OH4	Temporary possession required for: Provision for access for overhead lines diversion works
27-96	OH4	Temporary possession required for: Overhead lines diversion works, including the removal of existing overhead lines and pylons, construction of new overhead lines and pylons and works to existing overhead lines and pylons
27-97	OH4	Temporary possession required for: Provision for access for overhead lines diversion works
27-98	OH4	Temporary possession required for: Provision for access for overhead lines diversion works
28-01	MU47, MUT16, MUT18, OH6, OH7, OHT4, OHT5 and ULH9	Temporary possession required for: Utility works, including the installation or diversion of underground utilities within a multi-utility corridor Overhead lines diversion works, including the removal of existing overhead lines and pylons, construction of new overhead lines and pylons and works to existing overhead lines and pylons The establishment of a temporary utilities logistic hub for facilitating utility works
28-02	MU47, MU48 and MUT16	Temporary possession required for: Utility works, including the installation or diversion of underground utilities within a multi-utility corridor
28-03	MU47, MUT16, MUT18, OH6 and OHT5	Temporary possession required for: Utility works, including the installation or diversion of underground utilities within a multi-utility corridor Overhead lines diversion works, including the removal of existing overhead lines and pylons, construction of new overhead lines and pylons and works to existing overhead lines and pylons

Table 5: Temporary Possession of Land - by plot number

Land plans plot ref.	DCO Work No(s).	Purpose for which the land is required:
28-04	MU47, MU48, MUT16, MUT18, OH6 and OHT5	<p>Temporary possession required for:</p> <p>Utility works, including the installation or diversion of underground utilities within a multi-utility corridor</p> <p>Overhead lines diversion works, including the removal of existing overhead lines and pylons, construction of new overhead lines and pylons and works to existing overhead lines and pylons</p>
28-05	7S, CA7, MU40, MU41, MU47, MUT13, MUT16, MUT17 and MUT18	<p>Temporary possession required for:</p> <p>Construction of a new Hornsby Lane turning heads to the north of the new A122 Lower Thames Crossing, including improvement to Hornsby Lane</p> <p>Temporary construction compound at surface for facilitating main works</p> <p>Utility works, including the installation or diversion of underground utilities within a multi-utility corridor</p>
28-06	MU47, MUT16, MUT18, OH6, OH7, OHT4 and OHT5	<p>Temporary possession required for:</p> <p>Utility works, including the installation or diversion of underground utilities within a multi-utility corridor</p> <p>Overhead lines diversion works, including the removal of existing overhead lines and pylons, construction of new overhead lines and pylons and works to existing overhead lines and pylons</p>
28-08	CA7, E28 and MU41	<p>Temporary possession required for:</p> <p>Temporary construction compound at surface for facilitating main works</p> <p>Implementation of environmental mitigation works to create a site for protected species, including the construction of new ecological ponds</p> <p>Utility works, including the installation or diversion of underground utilities within a multi-utility corridor</p>
28-09	MU47, MU48, MUT16, MUT18, OH6, OH7 and OHT5	<p>Temporary possession required for:</p> <p>Utility works, including the installation or diversion of underground utilities within a multi-utility corridor</p> <p>Overhead lines diversion works, including the removal of existing overhead lines and pylons, construction of new overhead lines and pylons and works to existing overhead lines and pylons</p>
28-11	MU47, MU48, MUT16, MUT18 and OHT5	<p>Temporary possession required for:</p> <p>Utility works, including the installation or diversion of underground utilities within a multi-utility corridor</p>

Table 5: Temporary Possession of Land - by plot number

Land plans plot ref.	DCO Work No(s).	Purpose for which the land is required:
28-11 Cont'd		Overhead lines diversion works, including the removal of existing overhead lines and pylons, construction of new overhead lines and pylons and works to existing overhead lines and pylons
28-12	MU47, MU48, MUT16 and MUT18	Temporary possession required for: Utility works, including the installation or diversion of underground utilities within a multi-utility corridor
28-13	MU47, MUT16, MUT18, OH6 and OHT5	Temporary possession required for: Utility works, including the installation or diversion of underground utilities within a multi-utility corridor Overhead lines diversion works, including the removal of existing overhead lines and pylons, construction of new overhead lines and pylons and works to existing overhead lines and pylons
28-14	MU47, MUT16 and MUT18	Temporary possession required for: Utility works, including the installation or diversion of underground utilities within a multi-utility corridor
28-15	MU47, MUT16, MUT18, OH6 and OHT5	Temporary possession required for: Utility works, including the installation or diversion of underground utilities within a multi-utility corridor Overhead lines diversion works, including the removal of existing overhead lines and pylons, construction of new overhead lines and pylons and works to existing overhead lines and pylons
28-16	ULH9	Temporary possession required for: The establishment of a temporary utilities logistic hub for facilitating utility works
28-21	MU47, OH6 and OHT5	Temporary possession required for: Utility works, including the installation or diversion of underground utilities within a multi-utility corridor Overhead lines diversion works, including the removal of existing overhead lines and pylons, construction of new overhead lines and pylons and works to existing overhead lines and pylons
28-27	7S, MU41 and MU47	Temporary possession required for: Construction of a new Hornsby Lane turning heads to the north of the new A122 Lower Thames Crossing, including improvement to Hornsby Lane Utility works, including the installation or diversion of underground utilities within a multi-utility corridor
28-30	7S, MU41 and MU47	Temporary possession required for: Construction of a new Hornsby Lane turning heads to the north of the new A122 Lower Thames Crossing, including improvement to Hornsby Lane Utility works, including the installation or diversion of underground utilities within a multi-utility corridor

Table 5: Temporary Possession of Land - by plot number

Land plans plot ref.	DCO Work No(s).	Purpose for which the land is required:
28-31	7S	Temporary possession required for: Construction of a new private means of access from the new Hornsby Lane turning head north of the new A122 Lower Thames Crossing to Heath Place
28-34	MU40	Temporary possession required for: To facilitate utility works, and to provide temporary storage, laydown areas and working space
28-35	7S, MU41 and MU47	Temporary possession required for: Construction of a new private means of access from the new Hornsby Lane turning head north of the new A122 Lower Thames Crossing to Heath Place Utility works, including the installation or diversion of underground utilities within a multi-utility corridor
28-37	7S and MU47	Temporary possession required for: Construction of a new Hornsby Lane turning heads to the north of the new A122 Lower Thames Crossing, including improvement to Hornsby Lane Utility works, including the installation or diversion of underground utilities within a multi-utility corridor
28-38	MU40 and MUT13	Temporary possession required for: Utility works, including the installation or diversion of underground utilities within a multi-utility corridor
28-39	7S and MU47	Temporary possession required for: Construction of a new Hornsby Lane turning heads to the north of the new A122 Lower Thames Crossing, including improvement to Hornsby Lane Utility works, including the installation or diversion of underground utilities within a multi-utility corridor
28-42	CA6, E27, MU41 and MU47	Temporary possession required for: Temporary construction compound at surface for facilitating main works Implementation of environmental mitigation works to create a site for protected species, including the construction of new ecological ponds Utility works, including the installation or diversion of underground utilities within a multi-utility corridor
28-43	MU47	Temporary possession required for: To facilitate utility works, and to provide temporary storage, laydown areas and working space
28-45	MU41	Temporary possession required for: Utility works, including the installation or diversion of underground utilities within a multi-utility corridor

Table 5: Temporary Possession of Land - by plot number

Land plans plot ref.	DCO Work No(s).	Purpose for which the land is required:
28-46	MU41	Temporary possession required for: Utility works, including the installation or diversion of underground utilities within a multi-utility corridor
28-47	CA6	Temporary possession required for: Temporary construction compound at surface for facilitating main works
28-49	MUT14	Temporary possession required for: Utility works, including the installation or diversion of underground utilities within a multi-utility corridor
28-50	MU39 and MUT14	Temporary possession required for: Utility works, including the installation or diversion of underground utilities within a multi-utility corridor
28-51	MU39 and MUT14	Temporary possession required for: Utility works, including the installation or diversion of underground utilities within a multi-utility corridor
28-52	MUT14	Temporary possession required for: Utility works, including the installation or diversion of underground utilities within a multi-utility corridor
28-53	MUT14	Temporary possession required for: Utility works, including the installation or diversion of underground utilities within a multi-utility corridor
28-54	MUT14	Temporary possession required for: Utility works, including the installation or diversion of underground utilities within a multi-utility corridor
28-56	MUT14	Temporary possession required for: Utility works, including the installation or diversion of underground utilities within a multi-utility corridor
28-57	MUT14	Temporary possession required for: Utility works, including the installation or diversion of underground utilities within a multi-utility corridor
28-58	MU40	Temporary possession required for: To facilitate utility works, and to provide temporary storage, laydown areas and working space
28-59	MUT14	Temporary possession required for: Utility works, including the installation or diversion of underground utilities within a multi-utility corridor

Table 5: Temporary Possession of Land - by plot number

Land plans plot ref.	DCO Work No(s).	Purpose for which the land is required:
28-60	MU40, MUT13, OH6 and OH7	Temporary possession required for: Utility works, including the installation or diversion of underground utilities within a multi-utility corridor Overhead lines diversion works, including the removal of existing overhead lines and pylons, construction of new overhead lines and pylons and works to existing overhead lines and pylons
28-61	MUT14	Temporary possession required for: Utility works, including the installation or diversion of underground utilities within a multi-utility corridor
28-62	CA6 and ULH10	Temporary possession required for: Temporary construction compound at surface for facilitating main works The establishment of a temporary utilities logistic hub for facilitating utility works
28-63	CA6	Temporary possession required for: Temporary construction compound at surface for facilitating main works
28-64	CA6, E27 and MU41	Temporary possession required for: Temporary construction compound at surface for facilitating main works Implementation of environmental mitigation works to create a site for protected species, including the construction of new ecological ponds Utility works, including the installation or diversion of underground utilities within a multi-utility corridor
28-65	7X	Temporary possession required for: Construction of a new public right of way between the new bridge to carry the new public right of way over the new A122 Lower Thames Crossing and the realigned A1013 Stanford Road
28-67	7B, CA6, MU40, MU41, MUT12, MUT13, MUT15 and ULH10	Temporary possession required for: Construction of a new private means of access from the improved Brentwood Road Temporary construction compound at surface for facilitating main works Utility works, including the installation or diversion of underground utilities within a multi-utility corridor The establishment of a temporary utilities logistic hub for facilitating utility works

Table 5: Temporary Possession of Land - by plot number

Land plans plot ref.	DCO Work No(s).	Purpose for which the land is required:
28-68	7X	Temporary possession required for: Construction of a new public right of way between the new bridge to carry the new public right of way over the new A122 Lower Thames Crossing and the realigned A1013 Stanford Road
28-69	MUT14	Temporary possession required for: Utility works, including the installation or diversion of underground utilities within a multi-utility corridor
28-70	MUT14	Temporary possession required for: Utility works, including the installation or diversion of underground utilities within a multi-utility corridor
28-71	MUT14	Temporary possession required for: Utility works, including the installation or diversion of underground utilities within a multi-utility corridor
28-72	MUT14	Temporary possession required for: Utility works, including the installation or diversion of underground utilities within a multi-utility corridor
28-73	MUT14	Temporary possession required for: Utility works, including the installation or diversion of underground utilities within a multi-utility corridor
28-98	MU40 and MUT13	Temporary possession required for: Utility works, including the installation or diversion of underground utilities within a multi-utility corridor
28-100	MU40 and MUT13	Temporary possession required for: Utility works, including the installation or diversion of underground utilities within a multi-utility corridor
28-103	MU40 and MUT13	Temporary possession required for: Utility works, including the installation or diversion of underground utilities within a multi-utility corridor
28-104	MU40	Temporary possession required for: To facilitate utility works, and to provide temporary storage, laydown areas and working space
28-106	MU38, MU40, OH6 and OH7	Temporary possession required for: Utility works, including the installation or diversion of underground utilities within a multi-utility corridor Overhead lines diversion works, including the removal of existing overhead lines and pylons, construction of new overhead lines and pylons and works to existing overhead lines and pylons

Table 5: Temporary Possession of Land - by plot number

Land plans plot ref.	DCO Work No(s).	Purpose for which the land is required:
28-107	MU40	Temporary possession required for: To facilitate utility works, and to provide temporary storage, laydown areas and working space
28-124	G5, MU39, MU40, MUT12 and MUT15	Temporary possession required for: Installation of a high-pressure gas pipeline Utility works, including the installation or diversion of underground utilities within a multi-utility corridor
28-125	MU39, MU40 and MUT12	Temporary possession required for: Utility works, including the installation or diversion of underground utilities within a multi-utility corridor
28-127	MU40 and MUT12	Temporary possession required for: Utility works, including the installation or diversion of underground utilities within a multi-utility corridor
28-128	G5, MU40 and MUT12	Temporary possession required for: Installation of a high-pressure gas pipeline Utility works, including the installation or diversion of underground utilities within a multi-utility corridor
28-129	MU39 and MU40	Temporary possession required for: Utility works, including the installation or diversion of underground utilities within a multi-utility corridor
28-130	G5	Temporary possession required for: To facilitate the installation of a high-pressure gas pipeline, and to provide temporary storage, laydown areas and working space
28-131	MU39, MU40 and MUT15	Temporary possession required for: Utility works, including the installation or diversion of underground utilities within a multi-utility corridor
28-132	G5, MU39, MU40 and MUT15	Temporary possession required for: Installation of a high-pressure gas pipeline Utility works, including the installation or diversion of underground utilities within a multi-utility corridor
28-133	MU39 and MUT15	Temporary possession required for: Utility works, including the installation or diversion of underground utilities within a multi-utility corridor

Table 5: Temporary Possession of Land - by plot number

Land plans plot ref.	DCO Work No(s).	Purpose for which the land is required:
28-134	MU40, MU41 and MUT12	Temporary possession required for: Utility works, including the installation or diversion of underground utilities within a multi-utility corridor
28-135	MU40	Temporary possession required for: Provision for access for utility works
28-137	MU38 and MUT12	Temporary possession required for: Utility works, including the installation or diversion of underground utilities within a multi-utility corridor
28-139	MU38	Temporary possession required for: Utility works, including the installation or diversion of underground utilities within a multi-utility corridor
28-141	MU38	Temporary possession required for: Utility works, including the installation or diversion of underground utilities within a multi-utility corridor
28-143	OH6 and OH7	Temporary possession required for: Overhead lines diversion works, including the removal of existing overhead lines and pylons, construction of new overhead lines and pylons and works to existing overhead lines and pylons
29-03	CA8A, E30, MU54, MU55, MU56, MUT20, OH6, OH7 and OHT6	Temporary possession required for: Temporary construction compound at surface for facilitating main works Implementation of environmental mitigation works to create a site for protected species, including the construction of new ecological ponds Utility works, including the installation or diversion of underground utilities within a multi-utility corridor Overhead lines diversion works, including the removal of existing overhead lines and pylons, construction of new overhead lines and pylons and works to existing overhead lines and pylons
29-04	E30, MU55, MU56, MUT20, OH6 and OH7	Temporary possession required for: Implementation of environmental mitigation works to create a site for protected species, including the construction of new ecological ponds Utility works, including the installation or diversion of underground utilities within a multi-utility corridor Overhead lines diversion works, including the removal of existing overhead lines and pylons, construction of new overhead lines and pylons and works to existing overhead lines and pylons

Table 5: Temporary Possession of Land - by plot number

Land plans plot ref.	DCO Work No(s).	Purpose for which the land is required:
29-05	ULH8	Temporary possession required for: The establishment of a temporary utilities logistic hub for facilitating utility works
29-10	MU56	Temporary possession required for: Utility works, including the installation or diversion of underground utilities within a multi-utility corridor
29-11	MU55, MU56, MUT16, OH6, OH7 and OHT6	Temporary possession required for: Utility works, including the installation or diversion of underground utilities within a multi-utility corridor Overhead lines diversion works, including the removal of existing overhead lines and pylons, construction of new overhead lines and pylons and works to existing overhead lines and pylons
29-13	MU56, OH6 and OHT6	Temporary possession required for: Utility works, including the installation or diversion of underground utilities within a multi-utility corridor Overhead lines diversion works, including the removal of existing overhead lines and pylons, construction of new overhead lines and pylons and works to existing overhead lines and pylons
29-17	MU55, MU56, MUT16, MUT20, OH6, OH7 and OHT6	Temporary possession required for: Utility works, including the installation or diversion of underground utilities within a multi-utility corridor Overhead lines diversion works, including the removal of existing overhead lines and pylons, construction of new overhead lines and pylons and works to existing overhead lines and pylons
29-20	CA8A, MU55, MU56, MUT16, MUT20, OH6, OH7 and OHT6	Temporary possession required for: Temporary construction compound at surface for facilitating main works Utility works, including the installation or diversion of underground utilities within a multi-utility corridor Overhead lines diversion works, including the removal of existing overhead lines and pylons, construction of new overhead lines and pylons and works to existing overhead lines and pylons
29-26	OH6	Temporary possession required for: Overhead lines diversion works, including the removal of existing overhead lines and pylons, construction of new overhead lines and pylons and works to existing overhead lines and pylons

Table 5: Temporary Possession of Land - by plot number

Land plans plot ref.	DCO Work No(s).	Purpose for which the land is required:
29-29	MU44	Temporary possession required for: To facilitate utility works, and to provide temporary storage, laydown areas and working space
29-31	OH6 and OH7	Temporary possession required for: Overhead lines diversion works, including the removal of existing overhead lines and pylons
29-33	MU44	Temporary possession required for: To facilitate utility works, and to provide temporary storage, laydown areas and working space
29-39	MU44	Temporary possession required for: To facilitate utility works, and to provide temporary storage, laydown areas and working space
29-49	MU47, MU55, MUT16, MUT20, OH6 and OH7	Temporary possession required for: Utility works, including the installation or diversion of underground utilities within a multi-utility corridor Overhead lines diversion works, including the removal of existing overhead lines and pylons, construction of new overhead lines and pylons and works to existing overhead lines and pylons
29-51	MU44	Temporary possession required for: To facilitate utility works, and to provide temporary storage, laydown areas and working space
29-61	MU52 and MUT13	Temporary possession required for: Utility works, including the installation or diversion of underground utilities within a multi-utility corridor
29-62	MU52 and MUT13	Temporary possession required for: Utility works, including the installation or diversion of underground utilities within a multi-utility corridor
29-63	MU52 and MUT13	Temporary possession required for: Utility works, including the installation or diversion of underground utilities within a multi-utility corridor
29-65	MU52 and MUT13	Temporary possession required for: Utility works, including the installation or diversion of underground utilities within a multi-utility corridor
29-113	7G	Temporary possession required for: Improvements to Woolings Close

Table 5: Temporary Possession of Land - by plot number

Land plans plot ref.	DCO Work No(s).	Purpose for which the land is required:
29-115	7G and MU53	Temporary possession required for: Improvements to Woolings Close Utility works, including the installation or diversion of underground utilities within a multi-utility corridor
29-140	MU53	Temporary possession required for: Utility works, including the installation or diversion of underground utilities within a multi-utility corridor
29-202	MU50	Temporary possession required for: Utility works, including the installation or diversion of underground utilities within a multi-utility corridor
29-205	MU50	Temporary possession required for: Utility works, including the installation or diversion of underground utilities within a multi-utility corridor
29-211	MU53	Temporary possession required for: Utility works, including the installation or diversion of underground utilities within a multi-utility corridor
29-212	OH7	Temporary possession required for: Overhead lines diversion works, including the removal of existing overhead lines and pylons, construction of new overhead lines and pylons and works to existing overhead lines and pylons
29-213	MU47, MU49, MUT16, OH6 and OH7	Temporary possession required for: Utility works, including the installation or diversion of underground utilities within a multi-utility corridor Overhead lines diversion works, including the removal of existing overhead lines and pylons, construction of new overhead lines and pylons and works to existing overhead lines and pylons
29-215	OH7	Temporary possession required for: Overhead lines diversion works, including the removal of existing overhead lines and pylons, construction of new overhead lines and pylons and works to existing overhead lines and pylons
29-231	MU47, MU49, MUT16, MUT18, OH6 and OH7	Temporary possession required for: Utility works, including the installation or diversion of underground utilities within a multi-utility corridor Overhead lines diversion works, including the removal of existing overhead lines and pylons, construction of new overhead lines and pylons and works to existing overhead lines and pylons

Table 5: Temporary Possession of Land - by plot number

Land plans plot ref.	DCO Work No(s).	Purpose for which the land is required:
29-236	MU49 and OH7	Temporary possession required for: Utility works, including the installation or diversion of underground utilities within a multi-utility corridor Overhead lines diversion works, including the removal of existing overhead lines and pylons, construction of new overhead lines and pylons and works to existing overhead lines and pylons
29-237	MU49 and OH7	Temporary possession required for: Utility works, including the installation or diversion of underground utilities within a multi-utility corridor Overhead lines diversion works, including the removal of existing overhead lines and pylons, construction of new overhead lines and pylons and works to existing overhead lines and pylons
29-238	MU47, MU49, MUT16, MUT18, OH6 and OH7	Temporary possession required for: Utility works, including the installation or diversion of underground utilities within a multi-utility corridor Overhead lines diversion works, including the removal of existing overhead lines and pylons, construction of new overhead lines and pylons and works to existing overhead lines and pylons
29-242	MU47, MU49, MUT16, MUT18, OH6 and OH7	Temporary possession required for: Utility works, including the installation or diversion of underground utilities within a multi-utility corridor Overhead lines diversion works, including the removal of existing overhead lines and pylons, construction of new overhead lines and pylons and works to existing overhead lines and pylons
29-245	7J	Temporary possession required for: To facilitate the construction of a realigned section of Rectory Road, and to provide temporary storage, laydown areas and working space
29-247	MU49 and MUT18	Temporary possession required for: Utility works, including the installation or diversion of underground utilities within a multi-utility corridor
29-248	MU47, MU48, MUT16, MUT18, OH6, OH7, OHT4 and OHT5	Temporary possession required for: Utility works, including the installation or diversion of underground utilities within a multi-utility corridor Overhead lines diversion works, including the removal of existing overhead lines and pylons, construction of new overhead lines and pylons and works to existing overhead lines and pylons

Table 5: Temporary Possession of Land - by plot number

Land plans plot ref.	DCO Work No(s).	Purpose for which the land is required:
29-249	MU49	Temporary possession required for: Utility works, including the installation or diversion of underground utilities within a multi-utility corridor
29-250	MU49	Temporary possession required for: Utility works, including the installation or diversion of underground utilities within a multi-utility corridor
29-251	7J	Temporary possession required for: To facilitate the construction of a realigned section of Rectory Road, and to provide temporary storage, laydown areas and working space
29-256	7J	Temporary possession required for: To facilitate the construction of a realigned section of Rectory Road, and to provide temporary storage, laydown areas and working space
29-258	MU41 and MUT13	Temporary possession required for: Utility works, including the installation or diversion of underground utilities within a multi-utility corridor
29-262	MU47 and MUT16	Temporary possession required for: Utility works, including the installation or diversion of underground utilities within a multi-utility corridor
29-263	MU47	Temporary possession required for: Utility works, including the installation or diversion of underground utilities within a multi-utility corridor
29-264	MU46	Temporary possession required for: Utility works, including the installation or diversion of underground utilities within a multi-utility corridor
29-266	MU47	Temporary possession required for: Utility works, including the installation or diversion of underground utilities within a multi-utility corridor
29-267	MU47 and MUT16	Temporary possession required for: Utility works, including the installation or diversion of underground utilities within a multi-utility corridor
29-268	MU41 and MUT13	Temporary possession required for: Utility works, including the installation or diversion of underground utilities within a multi-utility corridor

Table 5: Temporary Possession of Land - by plot number

Land plans plot ref.	DCO Work No(s).	Purpose for which the land is required:
29-277	OH6, OH7, OHT4 and OHT5	Temporary possession required for: Overhead lines diversion works, including the removal of existing overhead lines and pylons, construction of new overhead lines and pylons and works to existing overhead lines and pylons
29-282	E30 and MU57	Temporary possession required for: Implementation of environmental mitigation works to create a site for protected species, including the construction of new ecological ponds Utility works, including the installation or diversion of underground utilities within a multi-utility corridor
29-283	E30, MU54, MU55, MU57, MUT20 and OH6	Temporary possession required for: Implementation of environmental mitigation works to create a site for protected species, including the construction of new ecological ponds Utility works, including the installation or diversion of underground utilities within a multi-utility corridor Overhead lines diversion works, including the removal of existing overhead lines and pylons, construction of new overhead lines and pylons and works to existing overhead lines and pylons
30-01	CA13, E38, OH6 and OH7	Temporary possession required for: Provision for temporary access and traffic management for the temporary construction compound Provision for access for environmental mitigation works to create a site for protected species Provision for temporary access for overhead lines diversion works
30-02	CA13, E38, OH6 and OH7	Temporary possession required for: Provision for temporary access and traffic management for the temporary construction compound Provision for access for environmental mitigation works to create a site for protected species Provision for temporary access for overhead lines diversion works
30-04	CA13, E38, OH6 and OH7	Temporary possession required for: Provision for temporary access and traffic management for the temporary construction compound Provision for access for environmental mitigation works to create a site for protected species Provision for temporary access for overhead lines diversion works

Table 5: Temporary Possession of Land - by plot number

Land plans plot ref.	DCO Work No(s).	Purpose for which the land is required:
30-05	CA13, E38, OH6 and OH7	Temporary possession required for: Provision for temporary access and traffic management for the temporary construction compound Provision for access for environmental mitigation works to create a site for protected species Provision for temporary access for overhead lines diversion works
30-06	CA13, E38, OH6 and OH7	Temporary possession required for: Provision for temporary access and traffic management for the temporary construction compound Provision for access for environmental mitigation works to create a site for protected species Provision for temporary access for overhead lines diversion works
30-07	CA13, E38, OH6 and OH7	Temporary possession required for: Provision for temporary access and traffic management for the temporary construction compound Provision for access for environmental mitigation works to create a site for protected species Provision for temporary access for overhead lines diversion works
30-08	CA13, E38, OH6 and OH7	Temporary possession required for: Provision for temporary access and traffic management for the temporary construction compound Provision for access for environmental mitigation works to create a site for protected species Provision for temporary access for overhead lines diversion works
30-09	CA13, E38, OH6 and OH7	Temporary possession required for: Provision for temporary access and traffic management for the temporary construction compound Provision for access for environmental mitigation works to create a site for protected species Provision for temporary access for overhead lines diversion works
30-10	CA13, E38, OH6 and OH7	Temporary possession required for: Provision for temporary access and traffic management for the temporary construction compound Provision for access for environmental mitigation works to create a site for protected species Provision for temporary access for overhead lines diversion works

Table 5: Temporary Possession of Land - by plot number

Land plans plot ref.	DCO Work No(s).	Purpose for which the land is required:
30-11	CA13, E38, OH6 and OH7	Temporary possession required for: Provision for temporary access and traffic management for the temporary construction compound Provision for access for environmental mitigation works to create a site for protected species Provision for temporary access for overhead lines diversion works
30-12	CA9	Temporary possession required for: Provision for temporary access and traffic management for the temporary construction compound
30-14	CA9	Temporary possession required for: Provision for temporary access and traffic management for the temporary construction compound
30-17	CA9	Temporary possession required for: Provision for temporary access and traffic management for the temporary construction compound
30-19	CA9	Temporary possession required for: Provision for temporary access and traffic management for the temporary construction compound
30-20	CA9	Temporary possession required for: Provision for temporary access and traffic management for the temporary construction compound
30-21	CA9	Temporary possession required for: Provision for temporary access and traffic management for the temporary construction compound
30-22	CA9	Temporary possession required for: Provision for temporary access and traffic management for the temporary construction compound
30-23	CA9	Temporary possession required for: Provision for temporary access and traffic management for the temporary construction compound
30-24	CA9	Temporary possession required for: Provision for temporary access and traffic management for the temporary construction compound
30-25	CA9	Temporary possession required for: Provision for temporary access and traffic management for the temporary construction compound

Table 5: Temporary Possession of Land - by plot number

Land plans plot ref.	DCO Work No(s).	Purpose for which the land is required:
30-26	CA9	Temporary possession required for: Provision for temporary access and traffic management for the temporary construction compound
30-27	CA9	Temporary possession required for: Provision for temporary access and traffic management for the temporary construction compound
30-28	CA9	Temporary possession required for: Provision for temporary access and traffic management for the temporary construction compound
30-29	CA9	Temporary possession required for: Provision for temporary access and traffic management for the temporary construction compound
30-30	CA9	Temporary possession required for: Provision for temporary access and traffic management for the temporary construction compound
30-31	CA9	Temporary possession required for: Provision for temporary access and traffic management for the temporary construction compound
30-32	CA9	Temporary possession required for: Provision for temporary access and traffic management for the temporary construction compound
30-33	CA9	Temporary possession required for: Provision for temporary access and traffic management for the temporary construction compound
30-34	CA9	Temporary possession required for: Provision for temporary access and traffic management for the temporary construction compound
30-35	CA9	Temporary possession required for: Provision for temporary access and traffic management for the temporary construction compound
30-36	CA9	Temporary possession required for: Provision for temporary access and traffic management for the temporary construction compound
30-37	CA9	Temporary possession required for: Provision for temporary access and traffic management for the temporary construction compound

Table 5: Temporary Possession of Land - by plot number

Land plans plot ref.	DCO Work No(s).	Purpose for which the land is required:
30-38	CA9	Temporary possession required for: Provision for temporary access and traffic management for the temporary construction compound
30-39	CA9	Temporary possession required for: Provision for temporary access and traffic management for the temporary construction compound
30-40	CA9	Temporary possession required for: Provision for temporary access and traffic management for the temporary construction compound
30-41	CA9	Temporary possession required for: Provision for temporary access and traffic management for the temporary construction compound
30-42	CA9	Temporary possession required for: Provision for temporary access and traffic management for the temporary construction compound
30-43	CA9	Temporary possession required for: Provision for temporary access and traffic management for the temporary construction compound
30-44	CA9	Temporary possession required for: Provision for temporary access and traffic management for the temporary construction compound
30-45	CA9	Temporary possession required for: Provision for temporary access and traffic management for the temporary construction compound
30-46	CA9	Temporary possession required for: Provision for temporary access and traffic management for the temporary construction compound
30-47	CA9	Temporary possession required for: Provision for temporary access and traffic management for the temporary construction compound
30-48	CA9	Temporary possession required for: Provision for temporary access and traffic management for the temporary construction compound
30-49	CA9	Temporary possession required for: Provision for temporary access and traffic management for the temporary construction compound

Table 5: Temporary Possession of Land - by plot number

Land plans plot ref.	DCO Work No(s).	Purpose for which the land is required:
30-50	CA9	Temporary possession required for: Provision for temporary access and traffic management for the temporary construction compound
30-51	CA9	Temporary possession required for: Provision for temporary access and traffic management for the temporary construction compound
30-52	CA9	Temporary possession required for: Provision for temporary access and traffic management for the temporary construction compound
30-53	CA9	Temporary possession required for: Provision for temporary access and traffic management for the temporary construction compound
30-54	CA9	Temporary possession required for: Provision for temporary access and traffic management for the temporary construction compound
30-55	CA9	Temporary possession required for: Provision for temporary access and traffic management for the temporary construction compound
30-56	CA9	Temporary possession required for: Provision for temporary access and traffic management for the temporary construction compound
30-57	CA9	Temporary possession required for: Provision for temporary access and traffic management for the temporary construction compound
30-58	CA9	Temporary possession required for: Provision for temporary access and traffic management for the temporary construction compound
30-59	CA9	Temporary possession required for: Provision for temporary access and traffic management for the temporary construction compound
30-60	CA9	Temporary possession required for: Provision for temporary access and traffic management for the temporary construction compound
30-61	CA9	Temporary possession required for: Provision for temporary access and traffic management for the temporary construction compound

Table 5: Temporary Possession of Land - by plot number

Land plans plot ref.	DCO Work No(s).	Purpose for which the land is required:
30-62	CA9	Temporary possession required for: Provision for temporary access and traffic management for the temporary construction compound
30-63	CA9	Temporary possession required for: Provision for temporary access and traffic management for the temporary construction compound
30-64	CA9	Temporary possession required for: Provision for temporary access and traffic management for the temporary construction compound
30-65	CA9	Temporary possession required for: Provision for temporary access and traffic management for the temporary construction compound
30-66	CA9	Temporary possession required for: Provision for temporary access and traffic management for the temporary construction compound
30-67	CA9	Temporary possession required for: Provision for temporary access and traffic management for the temporary construction compound
30-68	CA9	Temporary possession required for: Provision for temporary access and traffic management for the temporary construction compound
30-69	CA9	Temporary possession required for: Provision for temporary access and traffic management for the temporary construction compound
30-71	CA9	Temporary possession required for: Provision for temporary access and traffic management for the temporary construction compound
30-72	CA9	Temporary possession required for: Provision for temporary access and traffic management for the temporary construction compound
30-73	CA9	Temporary possession required for: Provision for temporary access and traffic management for the temporary construction compound
30-74	MUT23	Temporary possession required for: Utility works, including the installation or diversion of underground utilities within a multi-utility corridor

Table 5: Temporary Possession of Land - by plot number

Land plans plot ref.	DCO Work No(s).	Purpose for which the land is required:
30-75	MUT23	Temporary possession required for: Utility works, including the installation or diversion of underground utilities within a multi-utility corridor
30-76	MUT23	Temporary possession required for: Utility works, including the installation or diversion of underground utilities within a multi-utility corridor
30-77	MUT23	Temporary possession required for: Utility works, including the installation or diversion of underground utilities within a multi-utility corridor
30-78	MUT23	Temporary possession required for: Utility works, including the installation or diversion of underground utilities within a multi-utility corridor
30-79	MUT23	Temporary possession required for: Utility works, including the installation or diversion of underground utilities within a multi-utility corridor
30-80	MUT23	Temporary possession required for: Utility works, including the installation or diversion of underground utilities within a multi-utility corridor
31-02	G6	Temporary possession required for: To facilitate the installation of a high-pressure gas pipeline, and to provide temporary storage, laydown areas and working space
31-05	G6 and ULH6	Temporary possession required for: To facilitate the installation of a high-pressure gas pipeline, and to provide temporary storage, laydown areas and working space The establishment of a temporary utilities logistic hub for facilitating utility works
31-06	G6 and ULH6	Temporary possession required for: To facilitate the installation of a high-pressure gas pipeline, and to provide temporary storage, laydown areas and working space The establishment of a temporary utilities logistic hub for facilitating utility works
31-07	G6	Temporary possession required for: Installation of a high-pressure gas pipeline
31-08	G6	Temporary possession required for: To facilitate the installation of a high-pressure gas pipeline, and to provide temporary storage, laydown areas and working space

Table 5: Temporary Possession of Land - by plot number

Land plans plot ref.	DCO Work No(s).	Purpose for which the land is required:
31-09	G6	Temporary possession required for: To facilitate the installation of a high-pressure gas pipeline, and to provide temporary storage, laydown areas and working space
31-10	MU42	Temporary possession required for: Utility works, including the installation or diversion of underground utilities within a multi-utility corridor
31-11	G6	Temporary possession required for: Installation of a high-pressure gas pipeline
31-13	G6	Temporary possession required for: To facilitate the installation of a high-pressure gas pipeline, and to provide temporary storage, laydown areas and working space
31-14	MU42	Temporary possession required for: Utility works, including the installation or diversion of underground utilities within a multi-utility corridor
31-15	G6 and MU42	Temporary possession required for: Installation of a high-pressure gas pipeline Utility works, including the installation or diversion of underground utilities within a multi-utility corridor
31-16	MU42	Temporary possession required for: Utility works, including the installation or diversion of underground utilities within a multi-utility corridor
31-17	MU42	Temporary possession required for: Utility works, including the installation or diversion of underground utilities within a multi-utility corridor
31-18	G6	Temporary possession required for: To facilitate the installation of a high-pressure gas pipeline, and to provide temporary storage, laydown areas and working space
31-19	G6	Temporary possession required for: To facilitate the installation of a high-pressure gas pipeline, and to provide temporary storage, laydown areas and working space
31-20	MU42	Temporary possession required for: Utility works, including the installation or diversion of underground utilities within a multi-utility corridor

Table 5: Temporary Possession of Land - by plot number

Land plans plot ref.	DCO Work No(s).	Purpose for which the land is required:
31-21	MU42	Temporary possession required for: Utility works, including the installation or diversion of underground utilities within a multi-utility corridor
31-22	MU42	Temporary possession required for: Utility works, including the installation or diversion of underground utilities within a multi-utility corridor
32-05	MU46	Temporary possession required for: Utility works, including the installation or diversion of underground utilities within a multi-utility corridor
32-07	G6	Temporary possession required for: To facilitate the installation of a high-pressure gas pipeline, and to provide temporary storage, laydown areas and working space
32-11	G6 and MU46	Temporary possession required for: Installation of a high-pressure gas pipeline Utility works, including the installation or diversion of underground utilities within a multi-utility corridor
32-12	G6	Temporary possession required for: To facilitate the installation of a high-pressure gas pipeline, and to provide temporary storage, laydown areas and working space
32-13	G6	Temporary possession required for: To facilitate the installation of a high-pressure gas pipeline, and to provide temporary storage, laydown areas and working space
32-14	G6	Temporary possession required for: To facilitate the installation of a high-pressure gas pipeline, and to provide temporary storage, laydown areas and working space
32-15	G6 and MU46	Temporary possession required for: Installation of a high-pressure gas pipeline Utility works, including the installation or diversion of underground utilities within a multi-utility corridor
32-16	G6 and MU46	Temporary possession required for: Installation of a high-pressure gas pipeline Utility works, including the installation or diversion of underground utilities within a multi-utility corridor

Table 5: Temporary Possession of Land - by plot number

Land plans plot ref.	DCO Work No(s).	Purpose for which the land is required:
32-17	G6 and MU46	Temporary possession required for: Installation of a high-pressure gas pipeline Utility works, including the installation or diversion of underground utilities within a multi-utility corridor
32-18	MU46	Temporary possession required for: Utility works, including the installation or diversion of underground utilities within a multi-utility corridor
32-25	MU46, MU47 and MUT17	Temporary possession required for: Utility works, including the installation or diversion of underground utilities within a multi-utility corridor
32-33	MU47	Temporary possession required for: Utility works, including the installation or diversion of underground utilities within a multi-utility corridor
32-35	MU47	Temporary possession required for: Utility works, including the installation or diversion of underground utilities within a multi-utility corridor
32-36	MU47	Temporary possession required for: Utility works, including the installation or diversion of underground utilities within a multi-utility corridor
32-39	MU43	Temporary possession required for: Utility works, including the installation or diversion of underground utilities within a multi-utility corridor
32-44	MU43	Temporary possession required for: Utility works, including the installation or diversion of underground utilities within a multi-utility corridor
32-48	MU43	Temporary possession required for: Utility works, including the installation or diversion of underground utilities within a multi-utility corridor
32-49	7X, MU41 and MU43	Temporary possession required for: Construction of a new public right of way between the new bridge to carry the new public right of way over the new A122 Lower Thames Crossing and the realigned A1013 Stanford Road Utility works, including the installation or diversion of underground utilities within a multi-utility corridor

Table 5: Temporary Possession of Land - by plot number

Land plans plot ref.	DCO Work No(s).	Purpose for which the land is required:
32-53	MU41	Temporary possession required for: To facilitate utility works, and to provide temporary storage, laydown areas and working space
32-55	MU43	Temporary possession required for: Utility works, including the installation or diversion of underground utilities within a multi-utility corridor
32-57	G6	Temporary possession required for: To facilitate the installation of a high-pressure gas pipeline, and to provide temporary storage, laydown areas and working space
32-58	G6 and MU45	Temporary possession required for: To facilitate the installation of a high-pressure gas pipeline, and to provide temporary storage, laydown areas and working space Utility works, including the installation or diversion of underground utilities within a multi-utility corridor
32-59	G6 and MU45	Temporary possession required for: To facilitate the installation of a high-pressure gas pipeline, and to provide temporary storage, laydown areas and working space Utility works, including the installation or diversion of underground utilities within a multi-utility corridor
32-61	MU43	Temporary possession required for: To facilitate utility works, and to provide temporary storage, laydown areas and working space
32-63	G6, MU45 and MUT19	Temporary possession required for: Installation of a high-pressure gas pipeline Utility works, including the installation or diversion of underground utilities within a multi-utility corridor
32-66	G6	Temporary possession required for: To facilitate the installation of a high-pressure gas pipeline, and to provide temporary storage, laydown areas and working space
32-78	7X	Temporary possession required for: Construction of a new public right of way between the new bridge to carry the new public right of way over the new A122 Lower Thames Crossing and the realigned A1013 Stanford Road
32-81	7X	Temporary possession required for: Construction of a new public right of way between the new bridge to carry the new public right of way over the new A122 Lower Thames Crossing and the realigned A1013 Stanford Road

Table 5: Temporary Possession of Land - by plot number

Land plans plot ref.	DCO Work No(s).	Purpose for which the land is required:
32-84	7X and MU43	Temporary possession required for: Construction of a new public right of way between the new bridge to carry the new public right of way over the new A122 Lower Thames Crossing and the realigned A1013 Stanford Road Utility works, including the installation or diversion of underground utilities within a multi-utility corridor
32-85	7X	Temporary possession required for: Construction of a new public right of way between the new bridge to carry the new public right of way over the new A122 Lower Thames Crossing and the realigned A1013 Stanford Road
32-91	MU43 and MUT19	Temporary possession required for: Utility works, including the installation or diversion of underground utilities within a multi-utility corridor
32-92	G6	Temporary possession required for: To facilitate the installation of a high-pressure gas pipeline, and to provide temporary storage, laydown areas and working space
32-93	G6 and MUT19	Temporary possession required for: Installation of a high-pressure gas pipeline Utility works, including the installation or diversion of underground utilities within a multi-utility corridor
32-102	G6	Temporary possession required for: To facilitate the installation of a high-pressure gas pipeline, and to provide temporary storage, laydown areas and working space
32-103	G6	Temporary possession required for: Installation of a high-pressure gas pipeline
32-104	G6	Temporary possession required for: Provision for temporary access for works involving the installation of a high-pressure gas pipeline
32-109	7F	Temporary possession required for: To facilitate the improvement to the existing dual carriageway A13, and to provide temporary storage, laydown areas and working space
32-110	MUT19	Temporary possession required for: Utility works, including the installation or diversion of underground utilities within a multi-utility corridor

Table 5: Temporary Possession of Land - by plot number

Land plans plot ref.	DCO Work No(s).	Purpose for which the land is required:
32-111	G6	Temporary possession required for: Provision for access for works involving the installation of a high-pressure gas pipeline
32-115	G6	Temporary possession required for: To facilitate the installation of a high-pressure gas pipeline, and to provide temporary storage, laydown areas and working space
32-116	G6	Temporary possession required for: Installation of a high-pressure gas pipeline
32-117	G6	Temporary possession required for: To facilitate the installation of a high-pressure gas pipeline, and to provide temporary storage, laydown areas and working space
32-118	G6	Temporary possession required for: Installation of a high-pressure gas pipeline
32-119	G6	Temporary possession required for: To facilitate the installation of a high-pressure gas pipeline, and to provide temporary storage, laydown areas and working space
32-120	G6	Temporary possession required for: Installation of a high-pressure gas pipeline
32-122	G6	Temporary possession required for: Provision for access for works involving the installation of a high-pressure gas pipeline
32-124	G6	Temporary possession required for: Provision for access for works involving the installation of a high-pressure gas pipeline
32-125	G6	Temporary possession required for: Provision for access for works involving the installation of a high-pressure gas pipeline
32-128	G6	Temporary possession required for: Provision for access for works involving the installation of a high-pressure gas pipeline
32-129	G6	Temporary possession required for: Provision for access for works involving the installation of a high-pressure gas pipeline

Table 5: Temporary Possession of Land - by plot number

Land plans plot ref.	DCO Work No(s).	Purpose for which the land is required:
32-130	G6	Temporary possession required for: Installation of a high-pressure gas pipeline
32-133	G6	Temporary possession required for: Provision for access for works involving the installation of a high-pressure gas pipeline
32-134	G6	Temporary possession required for: To facilitate the installation of a high-pressure gas pipeline, and to provide temporary storage, laydown areas and working space
32-135	MU43	Temporary possession required for: Utility works, including the installation or diversion of underground utilities within a multi-utility corridor
32-136	MU39, MU43 and MUT15	Temporary possession required for: Utility works, including the installation or diversion of underground utilities within a multi-utility corridor
32-137	G6	Temporary possession required for: To facilitate the installation of a high-pressure gas pipeline, and to provide temporary storage, laydown areas and working space
32-138	G6	Temporary possession required for: Installation of a high-pressure gas pipeline
32-139	MU39 and MUT15	Temporary possession required for: Utility works, including the installation or diversion of underground utilities within a multi-utility corridor
32-140	MU39 and MUT15	Temporary possession required for: Utility works, including the installation or diversion of underground utilities within a multi-utility corridor
32-141	MU39 and MUT15	Temporary possession required for: Utility works, including the installation or diversion of underground utilities within a multi-utility corridor
32-142	MU39 and MUT15	Temporary possession required for: Utility works, including the installation or diversion of underground utilities within a multi-utility corridor
32-143	G6	Temporary possession required for: Installation of a high-pressure gas pipeline

Table 5: Temporary Possession of Land - by plot number

Land plans plot ref.	DCO Work No(s).	Purpose for which the land is required:
32-144	G6	Temporary possession required for: Installation of a high-pressure gas pipeline
32-145	MU39 and MUT15	Temporary possession required for: Utility works, including the installation or diversion of underground utilities within a multi-utility corridor
32-147	G6	Temporary possession required for: To facilitate the installation of a high-pressure gas pipeline, and to provide temporary storage, laydown areas and working space
32-148	MU39 and MUT15	Temporary possession required for: Utility works, including the installation or diversion of underground utilities within a multi-utility corridor
32-149	G6	Temporary possession required for: To facilitate the installation of a high-pressure gas pipeline, and to provide temporary storage, laydown areas and working space
32-152	G6	Temporary possession required for: To facilitate the installation of a high-pressure gas pipeline, and to provide temporary storage, laydown areas and working space
32-153	G6b	Temporary possession required for: Provision for access for works involving the diversion of existing gas pipeline
32-155	MU39 and MUT15	Temporary possession required for: Utility works, including the installation or diversion of underground utilities within a multi-utility corridor
32-156	G6b	Temporary possession required for: Installation of a isolation valve
32-157	MU43	Temporary possession required for: Utility works, including the installation or diversion of underground utilities within a multi-utility corridor
32-158	G6b	Temporary possession required for: Provision for access for works involving the diversion of existing gas pipeline
32-159	MU39 and MUT15	Temporary possession required for: Utility works, including the installation or diversion of underground utilities within a multi-utility corridor

Table 5: Temporary Possession of Land - by plot number

Land plans plot ref.	DCO Work No(s).	Purpose for which the land is required:
32-160	MU39 and MUT15	Temporary possession required for: Utility works, including the installation or diversion of underground utilities within a multi-utility corridor
32-162	G6b	Temporary possession required for: Provision for temporary access for works involving the diversion of existing gas pipeline
32-163	G6b	Temporary possession required for: Installation of a isolation valve
32-164	MU43	Temporary possession required for: Utility works, including the installation or diversion of underground utilities within a multi-utility corridor
32-165	G6b	Temporary possession required for: Provision for temporary access for works involving the diversion of existing gas pipeline
32-166	G6b	Temporary possession required for: Provision for access for works involving the diversion of existing gas pipeline
32-168	MU39 and MUT15	Temporary possession required for: Utility works, including the installation or diversion of underground utilities within a multi-utility corridor
32-169	MU43	Temporary possession required for: Utility works, including the installation or diversion of underground utilities within a multi-utility corridor
32-170	MU39 and MUT15	Temporary possession required for: Utility works, including the installation or diversion of underground utilities within a multi-utility corridor
32-171	MU39 and MUT15	Temporary possession required for: Utility works, including the installation or diversion of underground utilities within a multi-utility corridor
32-172	MU39 and MUT15	Temporary possession required for: Utility works, including the installation or diversion of underground utilities within a multi-utility corridor
32-173	MU39 and MUT15	Temporary possession required for: Utility works, including the installation or diversion of underground utilities within a multi-utility corridor

Table 5: Temporary Possession of Land - by plot number

Land plans plot ref.	DCO Work No(s).	Purpose for which the land is required:
32-174	MU39 and MUT15	Temporary possession required for: Utility works, including the installation or diversion of underground utilities within a multi-utility corridor
32-175	G6b	Temporary possession required for: Provision for temporary access for works involving the diversion of existing gas pipeline
32-176	G6b	Temporary possession required for: Provision for temporary access for works involving the diversion of existing gas pipeline
32-177	E22	Temporary possession required for: Provision for access for environmental mitigation works to create a site for protected species
32-178	E22	Temporary possession required for: Provision for access for environmental mitigation works to create a site for protected species
32-179	MU39 and MUT15	Temporary possession required for: Utility works, including the installation or diversion of underground utilities within a multi-utility corridor
32-180	G6b	Temporary possession required for: Provision for temporary access for works involving the diversion of existing gas pipeline
32-181	G6b	Temporary possession required for: Provision for temporary access for works involving the diversion of existing gas pipeline
32-182	G6 and ULH6	Temporary possession required for: To facilitate the installation of a high-pressure gas pipeline, and to provide temporary storage, laydown areas and working space The establishment of a temporary utilities logistic hub for facilitating utility works
32-183	G6 and ULH6	Temporary possession required for: To facilitate the installation of a high-pressure gas pipeline, and to provide temporary storage, laydown areas and working space The establishment of a temporary utilities logistic hub for facilitating utility works
32-186	G6	Temporary possession required for: To facilitate the installation of a high-pressure gas pipeline, and to provide temporary storage, laydown areas and working space

Table 5: Temporary Possession of Land - by plot number

Land plans plot ref.	DCO Work No(s).	Purpose for which the land is required:
33-01	MUT24, OH6 and OH7	Temporary possession required for: Utility works, including the installation or diversion of underground utilities within a multi-utility corridor Provision for temporary access for overhead lines diversion works
33-02	CA9, MU60 and MUT23	Temporary possession required for: Provision for temporary access and traffic management for the temporary construction compound Utility works, including the installation or diversion of underground utilities within a multi-utility corridor
33-03	MUT24, OH6 and OH7	Temporary possession required for: Utility works, including the installation or diversion of underground utilities within a multi-utility corridor Provision for temporary access for overhead lines diversion works
33-05	G6, MU55, MUT13, MUT24, OH6, OH7 and OHT7	Temporary possession required for: Installation of a high-pressure gas pipeline Utility works, including the installation or diversion of underground utilities within a multi-utility corridor Overhead lines diversion works, including the removal of existing overhead lines and pylons, construction of new overhead lines and pylons and works to existing overhead lines and pylons
33-06	G6	Temporary possession required for: To facilitate the installation of a high-pressure gas pipeline, and to provide temporary storage, laydown areas and working space
33-08	CA9, MU60 and MUT23	Temporary possession required for: Provision for temporary access and traffic management for the temporary construction compound Utility works, including the installation or diversion of underground utilities within a multi-utility corridor
33-17	OH6, OH7 and OHT7	Temporary possession required for: Overhead lines diversion works, including the removal of existing overhead lines and pylons, construction of new overhead lines and pylons and works to existing overhead lines and pylons
33-19	MU57	Temporary possession required for: To facilitate utility works, and to provide temporary storage, laydown areas and working space

Table 5: Temporary Possession of Land - by plot number

Land plans plot ref.	DCO Work No(s).	Purpose for which the land is required:
33-24	MUT23	Temporary possession required for: Utility works, including the installation or diversion of underground utilities within a multi-utility corridor
33-30	CA9, MU55, MU57, MU58, OH6, OH7 and ULH7	Temporary possession required for: Temporary construction compound at surface for facilitating main works Utility works, including the installation or diversion of underground utilities within a multi-utility corridor Overhead lines diversion works, including the removal of existing overhead lines and pylons, construction of new overhead lines and pylons and works to existing overhead lines and pylons The establishment of a temporary utilities logistic hub for facilitating utility works
33-35	MU54, MU55, MU57, MUT20 and OH6	Temporary possession required for: Utility works, including the installation or diversion of underground utilities within a multi-utility corridor Overhead lines diversion works, including the removal of existing overhead lines and pylons, construction of new overhead lines and pylons and works to existing overhead lines and pylons
33-36	CA10, E34, G6, MU55, MU60, MUT13, MUT21 and MUT22	Temporary possession required for: Temporary construction compound at surface for facilitating main works Implementation of environmental mitigation works to create a site for protected species Installation of a high-pressure gas pipeline Utility works, including the installation or diversion of underground utilities within a multi-utility corridor
33-37	CA10 and G6	Temporary possession required for: Temporary construction compound at surface for facilitating main works To facilitate the installation of a high-pressure gas pipeline, and to provide temporary storage, laydown areas and working space
33-42	8K	Temporary possession required for: To facilitate the construction of a new private means of access for maintenance of the new drainage structures and to provide temporary storage, laydown areas and working space

Table 5: Temporary Possession of Land - by plot number

Land plans plot ref.	DCO Work No(s).	Purpose for which the land is required:
33-47	MUT22	Temporary possession required for: Utility works, including the installation or diversion of underground utilities within a multi-utility corridor
33-48	MUT22	Temporary possession required for: Utility works, including the installation or diversion of underground utilities within a multi-utility corridor
33-49	MUT22	Temporary possession required for: Utility works, including the installation or diversion of underground utilities within a multi-utility corridor
33-53	MUT22	Temporary possession required for: Utility works, including the installation or diversion of underground utilities within a multi-utility corridor
33-54	MUT22	Temporary possession required for: Utility works, including the installation or diversion of underground utilities within a multi-utility corridor
33-55	MUT22	Temporary possession required for: Utility works, including the installation or diversion of underground utilities within a multi-utility corridor
33-56	MUT22	Temporary possession required for: Utility works, including the installation or diversion of underground utilities within a multi-utility corridor
33-61	MUT22	Temporary possession required for: Utility works, including the installation or diversion of underground utilities within a multi-utility corridor
33-66	MU59 and MUT13	Temporary possession required for: Utility works, including the installation or diversion of underground utilities within a multi-utility corridor
33-67	MU59 and MU60	Temporary possession required for: Utility works, including the installation or diversion of underground utilities within a multi-utility corridor
33-68	MUT21	Temporary possession required for: Utility works, including the installation or diversion of underground utilities within a multi-utility corridor
33-69	MU59, MU60 and MUT21	Temporary possession required for: Utility works, including the installation or diversion of underground utilities within a multi-utility corridor

Table 5: Temporary Possession of Land - by plot number

Land plans plot ref.	DCO Work No(s).	Purpose for which the land is required:
33-70	MUT21	Temporary possession required for: Utility works, including the installation or diversion of underground utilities within a multi-utility corridor
33-71	MU59, MU60 and MUT21	Temporary possession required for: Utility works, including the installation or diversion of underground utilities within a multi-utility corridor
33-74	7L	Temporary possession required for: To facilitate the construction of a realigned section of Stifford Clays road, and to provide temporary storage, laydown areas and working space
33-75	7L	Temporary possession required for: To facilitate the construction of a realigned section of Stifford Clays road, and to provide temporary storage, laydown areas and working space
33-77	MU59, MU60 and MUT21	Temporary possession required for: Utility works, including the installation or diversion of underground utilities within a multi-utility corridor
33-78	MU59, MU60 and MUT21	Temporary possession required for: Utility works, including the installation or diversion of underground utilities within a multi-utility corridor
33-79	MU59, MU60 and MUT21	Temporary possession required for: Utility works, including the installation or diversion of underground utilities within a multi-utility corridor
33-80	MU59, MU60 and MUT21	Temporary possession required for: Utility works, including the installation or diversion of underground utilities within a multi-utility corridor
33-81	MU59, MU60 and MUT21	Temporary possession required for: Utility works, including the installation or diversion of underground utilities within a multi-utility corridor
33-82	MUT22	Temporary possession required for: Utility works, including the installation or diversion of underground utilities within a multi-utility corridor
33-83	MUT22	Temporary possession required for: Utility works, including the installation or diversion of underground utilities within a multi-utility corridor
33-84	MUT22	Temporary possession required for: Utility works, including the installation or diversion of underground utilities within a multi-utility corridor

Table 5: Temporary Possession of Land - by plot number

Land plans plot ref.	DCO Work No(s).	Purpose for which the land is required:
33-86	G6 and MUT22	Temporary possession required for: Installation of a high-pressure gas pipeline Utility works, including the installation or diversion of underground utilities within a multi-utility corridor
33-87	E33 and MUT22	Temporary possession required for: Implementation of environmental mitigation works to create a site for protected species Utility works, including the installation or diversion of underground utilities within a multi-utility corridor
33-88	G6 and MUT22	Temporary possession required for: Installation of a high-pressure gas pipeline Utility works, including the installation or diversion of underground utilities within a multi-utility corridor
33-89	G6 and MUT22	Temporary possession required for: Installation of a high-pressure gas pipeline Utility works, including the installation or diversion of underground utilities within a multi-utility corridor
33-90	MU60 and MUT21	Temporary possession required for: Utility works, including the installation or diversion of underground utilities within a multi-utility corridor
33-91	MU60 and MUT21	Temporary possession required for: Utility works, including the installation or diversion of underground utilities within a multi-utility corridor
33-92	G6	Temporary possession required for: To facilitate the installation of a high-pressure gas pipeline, and to provide temporary storage, laydown areas and working space
33-93	MUT22	Temporary possession required for: Utility works, including the installation or diversion of underground utilities within a multi-utility corridor
33-94	MUT22	Temporary possession required for: Utility works, including the installation or diversion of underground utilities within a multi-utility corridor
33-98	MUT13	Temporary possession required for: Utility works, including the installation or diversion of underground utilities within a multi-utility corridor

Table 5: Temporary Possession of Land - by plot number

Land plans plot ref.	DCO Work No(s).	Purpose for which the land is required:
33-99	MU60 and MUT21	Temporary possession required for: Utility works, including the installation or diversion of underground utilities within a multi-utility corridor
33-100	MUT22	Temporary possession required for: Utility works, including the installation or diversion of underground utilities within a multi-utility corridor
33-101	MUT22	Temporary possession required for: Utility works, including the installation or diversion of underground utilities within a multi-utility corridor
33-103	MU60 and MUT21	Temporary possession required for: Utility works, including the installation or diversion of underground utilities within a multi-utility corridor
33-104	MUT22	Temporary possession required for: Utility works, including the installation or diversion of underground utilities within a multi-utility corridor
33-105	MU60 and MUT21	Temporary possession required for: Utility works, including the installation or diversion of underground utilities within a multi-utility corridor
33-106	MUT22	Temporary possession required for: Utility works, including the installation or diversion of underground utilities within a multi-utility corridor
33-107	MU60 and MUT21	Temporary possession required for: Utility works, including the installation or diversion of underground utilities within a multi-utility corridor
33-108	MUT22	Temporary possession required for: Utility works, including the installation or diversion of underground utilities within a multi-utility corridor
33-109	MU52	Temporary possession required for: Utility works, including the installation or diversion of underground utilities within a multi-utility corridor
33-110	MU52, MU60, MUT21 and MUT22	Temporary possession required for: Utility works, including the installation or diversion of underground utilities within a multi-utility corridor
33-112	MU52, MU60, MUT21 and MUT22	Temporary possession required for: Utility works, including the installation or diversion of underground utilities within a multi-utility corridor

Table 5: Temporary Possession of Land - by plot number

Land plans plot ref.	DCO Work No(s).	Purpose for which the land is required:
33-113	MU52	Temporary possession required for: Utility works, including the installation or diversion of underground utilities within a multi-utility corridor
33-114	MU60 and MUT21	Temporary possession required for: Utility works, including the installation or diversion of underground utilities within a multi-utility corridor
33-115	MUT22	Temporary possession required for: Utility works, including the installation or diversion of underground utilities within a multi-utility corridor
33-116	MUT22	Temporary possession required for: Utility works, including the installation or diversion of underground utilities within a multi-utility corridor
33-117	MU52	Temporary possession required for: Utility works, including the installation or diversion of underground utilities within a multi-utility corridor
33-118	MUT22	Temporary possession required for: Utility works, including the installation or diversion of underground utilities within a multi-utility corridor
33-119	MU60 and MUT21	Temporary possession required for: Utility works, including the installation or diversion of underground utilities within a multi-utility corridor
33-120	MU52	Temporary possession required for: Utility works, including the installation or diversion of underground utilities within a multi-utility corridor
33-121	MU52	Temporary possession required for: Utility works, including the installation or diversion of underground utilities within a multi-utility corridor
33-122	MU52	Temporary possession required for: Utility works, including the installation or diversion of underground utilities within a multi-utility corridor
33-123	MU52	Temporary possession required for: Utility works, including the installation or diversion of underground utilities within a multi-utility corridor
33-124	MU52	Temporary possession required for: Utility works, including the installation or diversion of underground utilities within a multi-utility corridor

Table 5: Temporary Possession of Land - by plot number

Land plans plot ref.	DCO Work No(s).	Purpose for which the land is required:
33-125	MU52	Temporary possession required for: Utility works, including the installation or diversion of underground utilities within a multi-utility corridor
33-126	MU52	Temporary possession required for: Utility works, including the installation or diversion of underground utilities within a multi-utility corridor
33-127	MU52	Temporary possession required for: Utility works, including the installation or diversion of underground utilities within a multi-utility corridor
33-128	MU52	Temporary possession required for: Utility works, including the installation or diversion of underground utilities within a multi-utility corridor
33-129	MU60 and MUT21	Temporary possession required for: Utility works, including the installation or diversion of underground utilities within a multi-utility corridor
33-130	MU52	Temporary possession required for: Utility works, including the installation or diversion of underground utilities within a multi-utility corridor
33-131	MU52	Temporary possession required for: Utility works, including the installation or diversion of underground utilities within a multi-utility corridor
33-132	MU52	Temporary possession required for: Utility works, including the installation or diversion of underground utilities within a multi-utility corridor
33-133	MU52	Temporary possession required for: Utility works, including the installation or diversion of underground utilities within a multi-utility corridor
33-134	MU60 and MUT21	Temporary possession required for: Utility works, including the installation or diversion of underground utilities within a multi-utility corridor
33-135	MU52	Temporary possession required for: Utility works, including the installation or diversion of underground utilities within a multi-utility corridor
33-136	MU52	Temporary possession required for: Utility works, including the installation or diversion of underground utilities within a multi-utility corridor

Table 5: Temporary Possession of Land - by plot number

Land plans plot ref.	DCO Work No(s).	Purpose for which the land is required:
33-137	MU52	Temporary possession required for: Utility works, including the installation or diversion of underground utilities within a multi-utility corridor
33-138	MU52	Temporary possession required for: Utility works, including the installation or diversion of underground utilities within a multi-utility corridor
33-139	MU52	Temporary possession required for: Utility works, including the installation or diversion of underground utilities within a multi-utility corridor
33-140	MU52	Temporary possession required for: Utility works, including the installation or diversion of underground utilities within a multi-utility corridor
33-141	MU52	Temporary possession required for: Utility works, including the installation or diversion of underground utilities within a multi-utility corridor
33-142	MU52	Temporary possession required for: Utility works, including the installation or diversion of underground utilities within a multi-utility corridor
33-143	MU52	Temporary possession required for: Utility works, including the installation or diversion of underground utilities within a multi-utility corridor
33-144	MU52	Temporary possession required for: Utility works, including the installation or diversion of underground utilities within a multi-utility corridor
33-145	MU52	Temporary possession required for: Utility works, including the installation or diversion of underground utilities within a multi-utility corridor
33-146	MU60 and MUT21	Temporary possession required for: Utility works, including the installation or diversion of underground utilities within a multi-utility corridor
33-147	MU52	Temporary possession required for: Utility works, including the installation or diversion of underground utilities within a multi-utility corridor
33-148	MU52	Temporary possession required for: Utility works, including the installation or diversion of underground utilities within a multi-utility corridor

Table 5: Temporary Possession of Land - by plot number

Land plans plot ref.	DCO Work No(s).	Purpose for which the land is required:
33-149	MU52	Temporary possession required for: Utility works, including the installation or diversion of underground utilities within a multi-utility corridor
33-150	MU52	Temporary possession required for: Utility works, including the installation or diversion of underground utilities within a multi-utility corridor
33-151	MU52	Temporary possession required for: Utility works, including the installation or diversion of underground utilities within a multi-utility corridor
33-152	MU60 and MUT21	Temporary possession required for: Utility works, including the installation or diversion of underground utilities within a multi-utility corridor
33-153	MU52	Temporary possession required for: Utility works, including the installation or diversion of underground utilities within a multi-utility corridor
33-154	MUT22	Temporary possession required for: Utility works, including the installation or diversion of underground utilities within a multi-utility corridor
33-155	MUT22	Temporary possession required for: Utility works, including the installation or diversion of underground utilities within a multi-utility corridor
33-156	MU52	Temporary possession required for: Utility works, including the installation or diversion of underground utilities within a multi-utility corridor
33-157	MU60 and MUT21	Temporary possession required for: Utility works, including the installation or diversion of underground utilities within a multi-utility corridor
33-158	MU60 and MUT21	Temporary possession required for: Utility works, including the installation or diversion of underground utilities within a multi-utility corridor
33-159	MU60 and MUT21	Temporary possession required for: Utility works, including the installation or diversion of underground utilities within a multi-utility corridor
33-160	MU60 and MUT21	Temporary possession required for: Utility works, including the installation or diversion of underground utilities within a multi-utility corridor

Table 5: Temporary Possession of Land - by plot number

Land plans plot ref.	DCO Work No(s).	Purpose for which the land is required:
33-161	MU52	Temporary possession required for: Utility works, including the installation or diversion of underground utilities within a multi-utility corridor
33-162	MU60 and MUT21	Temporary possession required for: Utility works, including the installation or diversion of underground utilities within a multi-utility corridor
33-163	MU52	Temporary possession required for: Utility works, including the installation or diversion of underground utilities within a multi-utility corridor
33-164	MU52	Temporary possession required for: Utility works, including the installation or diversion of underground utilities within a multi-utility corridor
33-165	MU60 and MUT21	Temporary possession required for: Utility works, including the installation or diversion of underground utilities within a multi-utility corridor
33-166	MU52	Temporary possession required for: Utility works, including the installation or diversion of underground utilities within a multi-utility corridor
33-167	MU52	Temporary possession required for: Utility works, including the installation or diversion of underground utilities within a multi-utility corridor
33-168	MU60 and MUT21	Temporary possession required for: Utility works, including the installation or diversion of underground utilities within a multi-utility corridor
33-169	MU60 and MUT21	Temporary possession required for: Utility works, including the installation or diversion of underground utilities within a multi-utility corridor
33-170	MU60 and MUT21	Temporary possession required for: Utility works, including the installation or diversion of underground utilities within a multi-utility corridor
33-171	MU52	Temporary possession required for: Utility works, including the installation or diversion of underground utilities within a multi-utility corridor
33-172	MU60 and MUT21	Temporary possession required for: Utility works, including the installation or diversion of underground utilities within a multi-utility corridor

Table 5: Temporary Possession of Land - by plot number

Land plans plot ref.	DCO Work No(s).	Purpose for which the land is required:
33-173	MUT22	Temporary possession required for: Utility works, including the installation or diversion of underground utilities within a multi-utility corridor
33-174	MU60 and MUT21	Temporary possession required for: Utility works, including the installation or diversion of underground utilities within a multi-utility corridor
33-175	G6	Temporary possession required for: Installation of a high-pressure gas pipeline
33-176	MU60 and MUT21	Temporary possession required for: Utility works, including the installation or diversion of underground utilities within a multi-utility corridor
33-177	MU60 and MUT21	Temporary possession required for: Utility works, including the installation or diversion of underground utilities within a multi-utility corridor
33-178	MUT22	Temporary possession required for: Utility works, including the installation or diversion of underground utilities within a multi-utility corridor
33-179	G6	Temporary possession required for: To facilitate the installation of a high-pressure gas pipeline, and to provide temporary storage, laydown areas and working space
33-180	MU52	Temporary possession required for: Utility works, including the installation or diversion of underground utilities within a multi-utility corridor
33-181	MU60 and MUT21	Temporary possession required for: Utility works, including the installation or diversion of underground utilities within a multi-utility corridor
33-182	MU52 and MUT13	Temporary possession required for: Utility works, including the installation or diversion of underground utilities within a multi-utility corridor
33-183	MU60 and MUT21	Temporary possession required for: Utility works, including the installation or diversion of underground utilities within a multi-utility corridor
33-184	MUT22	Temporary possession required for: Utility works, including the installation or diversion of underground utilities within a multi-utility corridor

Table 5: Temporary Possession of Land - by plot number

Land plans plot ref.	DCO Work No(s).	Purpose for which the land is required:
33-185	MU52	Temporary possession required for: Utility works, including the installation or diversion of underground utilities within a multi-utility corridor
33-186	MU52	Temporary possession required for: Utility works, including the installation or diversion of underground utilities within a multi-utility corridor
33-187	MU60 and MUT21	Temporary possession required for: Utility works, including the installation or diversion of underground utilities within a multi-utility corridor
33-188	MUT22	Temporary possession required for: Utility works, including the installation or diversion of underground utilities within a multi-utility corridor
33-189	MU52 and MUT13	Temporary possession required for: Utility works, including the installation or diversion of underground utilities within a multi-utility corridor
33-190	MU60 and MUT21	Temporary possession required for: Utility works, including the installation or diversion of underground utilities within a multi-utility corridor
33-191	MU52 and MUT13	Temporary possession required for: Utility works, including the installation or diversion of underground utilities within a multi-utility corridor
33-192	MU60 and MUT21	Temporary possession required for: Utility works, including the installation or diversion of underground utilities within a multi-utility corridor
33-194	E32	Temporary possession required for: Implementation of environmental mitigation works to create a site for protected species
33-195	MU60 and MUT21	Temporary possession required for: Utility works, including the installation or diversion of underground utilities within a multi-utility corridor
33-196	MU60 and MUT21	Temporary possession required for: Utility works, including the installation or diversion of underground utilities within a multi-utility corridor
33-197	MU60 and MUT21	Temporary possession required for: Utility works, including the installation or diversion of underground utilities within a multi-utility corridor

Table 5: Temporary Possession of Land - by plot number

Land plans plot ref.	DCO Work No(s).	Purpose for which the land is required:
33-199	MU60 and MUT21	Temporary possession required for: Utility works, including the installation or diversion of underground utilities within a multi-utility corridor
33-200	MU60 and MUT21	Temporary possession required for: Utility works, including the installation or diversion of underground utilities within a multi-utility corridor
33-201	7G	Temporary possession required for: Improvements to Woolings Close
33-202	MU60 and MUT21	Temporary possession required for: Utility works, including the installation or diversion of underground utilities within a multi-utility corridor
33-203	MU60 and MUT21	Temporary possession required for: Utility works, including the installation or diversion of underground utilities within a multi-utility corridor
33-205	MU60 and MUT21	Temporary possession required for: Utility works, including the installation or diversion of underground utilities within a multi-utility corridor
33-206	MU60 and MUT21	Temporary possession required for: Utility works, including the installation or diversion of underground utilities within a multi-utility corridor
33-207	7G	Temporary possession required for: Improvements to Woolings Close
33-208	MU60 and MUT21	Temporary possession required for: Utility works, including the installation or diversion of underground utilities within a multi-utility corridor
33-209	MU60 and MUT21	Temporary possession required for: Utility works, including the installation or diversion of underground utilities within a multi-utility corridor
33-210	MU60 and MUT21	Temporary possession required for: Utility works, including the installation or diversion of underground utilities within a multi-utility corridor
33-211	MU60 and MUT21	Temporary possession required for: Utility works, including the installation or diversion of underground utilities within a multi-utility corridor

Table 5: Temporary Possession of Land - by plot number

Land plans plot ref.	DCO Work No(s).	Purpose for which the land is required:
33-212	MU60 and MUT21	Temporary possession required for: Utility works, including the installation or diversion of underground utilities within a multi-utility corridor
33-215	MU60 and MUT21	Temporary possession required for: Utility works, including the installation or diversion of underground utilities within a multi-utility corridor
33-217	MU60 and MUT21	Temporary possession required for: Utility works, including the installation or diversion of underground utilities within a multi-utility corridor
33-219	MU60 and MUT21	Temporary possession required for: Utility works, including the installation or diversion of underground utilities within a multi-utility corridor
33-220	MU60 and MUT21	Temporary possession required for: Utility works, including the installation or diversion of underground utilities within a multi-utility corridor
33-221	MUT22	Temporary possession required for: Utility works, including the installation or diversion of underground utilities within a multi-utility corridor
33-222	MU60 and MUT21	Temporary possession required for: Utility works, including the installation or diversion of underground utilities within a multi-utility corridor
33-224	G6	Temporary possession required for: Provision for temporary access for works involving the installation of a high-pressure gas pipeline
33-225	MU60 and MUT21	Temporary possession required for: Utility works, including the installation or diversion of underground utilities within a multi-utility corridor
33-226	G6	Temporary possession required for: Provision for temporary access for works involving the installation of a high-pressure gas pipeline
33-227	MU60 and MUT21	Temporary possession required for: Utility works, including the installation or diversion of underground utilities within a multi-utility corridor
33-228	MU60 and MUT21	Temporary possession required for: Utility works, including the installation or diversion of underground utilities within a multi-utility corridor

Table 5: Temporary Possession of Land - by plot number

Land plans plot ref.	DCO Work No(s).	Purpose for which the land is required:
33-229	E32	Temporary possession required for: Implementation of environmental mitigation works to create a site for protected species
33-230	MU60 and MUT21	Temporary possession required for: Utility works, including the installation or diversion of underground utilities within a multi-utility corridor
33-231	MU60 and MUT21	Temporary possession required for: Utility works, including the installation or diversion of underground utilities within a multi-utility corridor
33-232	MU60 and MUT21	Temporary possession required for: Utility works, including the installation or diversion of underground utilities within a multi-utility corridor
33-233	MU60 and MUT21	Temporary possession required for: Utility works, including the installation or diversion of underground utilities within a multi-utility corridor
33-234	G6	Temporary possession required for: Provision for temporary access for works involving the installation of a high-pressure gas pipeline
33-235	G6	Temporary possession required for: Provision for temporary access for works involving the installation of a high-pressure gas pipeline
33-236	MU60 and MUT21	Temporary possession required for: Utility works, including the installation or diversion of underground utilities within a multi-utility corridor
33-237	G6	Temporary possession required for: Provision for temporary access for works involving the installation of a high-pressure gas pipeline
33-238	MU60 and MUT21	Temporary possession required for: Utility works, including the installation or diversion of underground utilities within a multi-utility corridor
33-239	MU60 and MUT21	Temporary possession required for: Utility works, including the installation or diversion of underground utilities within a multi-utility corridor
33-240	MU60 and MUT21	Temporary possession required for: Utility works, including the installation or diversion of underground utilities within a multi-utility corridor

Table 5: Temporary Possession of Land - by plot number

Land plans plot ref.	DCO Work No(s).	Purpose for which the land is required:
33-241	MU60 and MUT21	Temporary possession required for: Utility works, including the installation or diversion of underground utilities within a multi-utility corridor
33-242	G6	Temporary possession required for: To facilitate the installation of a high-pressure gas pipeline, and to provide temporary storage, laydown areas and working space
33-243	MU60 and MUT21	Temporary possession required for: Utility works, including the installation or diversion of underground utilities within a multi-utility corridor
33-244	MU60 and MUT21	Temporary possession required for: Utility works, including the installation or diversion of underground utilities within a multi-utility corridor
33-245	MU60 and MUT21	Temporary possession required for: Utility works, including the installation or diversion of underground utilities within a multi-utility corridor
33-246	MU60 and MUT21	Temporary possession required for: Utility works, including the installation or diversion of underground utilities within a multi-utility corridor
33-247	MU60 and MUT21	Temporary possession required for: Utility works, including the installation or diversion of underground utilities within a multi-utility corridor
33-248	G6	Temporary possession required for: Installation of a high-pressure gas pipeline
33-249	G6	Temporary possession required for: To facilitate the installation of a high-pressure gas pipeline, and to provide temporary storage, laydown areas and working space
33-250	G6	Temporary possession required for: Installation of a high-pressure gas pipeline
33-251	MU60 and MUT21	Temporary possession required for: Utility works, including the installation or diversion of underground utilities within a multi-utility corridor
33-252	MU60 and MUT21	Temporary possession required for: Utility works, including the installation or diversion of underground utilities within a multi-utility corridor

Table 5: Temporary Possession of Land - by plot number

Land plans plot ref.	DCO Work No(s).	Purpose for which the land is required:
33-253	G6, MU60 and MUT21	Temporary possession required for: Installation of a high-pressure gas pipeline Utility works, including the installation or diversion of underground utilities within a multi-utility corridor
33-254	G6	Temporary possession required for: To facilitate the installation of a high-pressure gas pipeline, and to provide temporary storage, laydown areas and working space
33-255	G6	Temporary possession required for: To facilitate the installation of a high-pressure gas pipeline, and to provide temporary storage, laydown areas and working space
33-256	MU60 and MUT21	Temporary possession required for: Utility works, including the installation or diversion of underground utilities within a multi-utility corridor
33-257	G6	Temporary possession required for: To facilitate the installation of a high-pressure gas pipeline, and to provide temporary storage, laydown areas and working space
33-258	MU60 and MUT21	Temporary possession required for: Utility works, including the installation or diversion of underground utilities within a multi-utility corridor
33-259	G6	Temporary possession required for: To facilitate the installation of a high-pressure gas pipeline, and to provide temporary storage, laydown areas and working space
33-260	MU60 and MUT21	Temporary possession required for: Utility works, including the installation or diversion of underground utilities within a multi-utility corridor
33-261	MU60 and MUT21	Temporary possession required for: Utility works, including the installation or diversion of underground utilities within a multi-utility corridor
33-262	G6, MU60 and MUT21	Temporary possession required for: Installation of a high-pressure gas pipeline Utility works, including the installation or diversion of underground utilities within a multi-utility corridor
33-263	G6	Temporary possession required for: To facilitate the installation of a high-pressure gas pipeline, and to provide temporary storage, laydown areas and working space

Table 5: Temporary Possession of Land - by plot number

Land plans plot ref.	DCO Work No(s).	Purpose for which the land is required:
33-264	G6, MU60 and MUT21	Temporary possession required for: Installation of a high-pressure gas pipeline Utility works, including the installation or diversion of underground utilities within a multi-utility corridor
33-265	G6	Temporary possession required for: To facilitate the installation of a high-pressure gas pipeline, and to provide temporary storage, laydown areas and working space
33-266	G6	Temporary possession required for: Installation of a high-pressure gas pipeline
33-267	MU60 and MUT21	Temporary possession required for: Utility works, including the installation or diversion of underground utilities within a multi-utility corridor
33-268	G6	Temporary possession required for: To facilitate the installation of a high-pressure gas pipeline, and to provide temporary storage, laydown areas and working space
33-269	MU60 and MUT21	Temporary possession required for: Utility works, including the installation or diversion of underground utilities within a multi-utility corridor
33-270	G6	Temporary possession required for: Installation of a high-pressure gas pipeline
33-271	MU60 and MUT21	Temporary possession required for: Utility works, including the installation or diversion of underground utilities within a multi-utility corridor
33-272	MU60 and MUT21	Temporary possession required for: Utility works, including the installation or diversion of underground utilities within a multi-utility corridor
33-273	G6	Temporary possession required for: Installation of a high-pressure gas pipeline
33-274	MU60 and MUT21	Temporary possession required for: Utility works, including the installation or diversion of underground utilities within a multi-utility corridor

Table 5: Temporary Possession of Land - by plot number

Land plans plot ref.	DCO Work No(s).	Purpose for which the land is required:
33-275	MU60 and MUT21	Temporary possession required for: Utility works, including the installation or diversion of underground utilities within a multi-utility corridor
33-276	G6	Temporary possession required for: To facilitate the installation of a high-pressure gas pipeline, and to provide temporary storage, laydown areas and working space
33-277	G6	Temporary possession required for: Installation of a high-pressure gas pipeline
33-278	G6 and MU46	Temporary possession required for: Installation of a high-pressure gas pipeline Utility works, including the installation or diversion of underground utilities within a multi-utility corridor
33-279	MU60 and MUT21	Temporary possession required for: Utility works, including the installation or diversion of underground utilities within a multi-utility corridor
33-280	G6	Temporary possession required for: To facilitate the installation of a high-pressure gas pipeline, and to provide temporary storage, laydown areas and working space
33-281	G6	Temporary possession required for: To facilitate the installation of a high-pressure gas pipeline, and to provide temporary storage, laydown areas and working space
33-282	G6	Temporary possession required for: To facilitate the installation of a high-pressure gas pipeline, and to provide temporary storage, laydown areas and working space
33-283	MU60 and MUT21	Temporary possession required for: Utility works, including the installation or diversion of underground utilities within a multi-utility corridor
33-284	MU60 and MUT21	Temporary possession required for: Utility works, including the installation or diversion of underground utilities within a multi-utility corridor
33-285	G6	Temporary possession required for: To facilitate the installation of a high-pressure gas pipeline, and to provide temporary storage, laydown areas and working space

Table 5: Temporary Possession of Land - by plot number

Land plans plot ref.	DCO Work No(s).	Purpose for which the land is required:
33-286	MU60 and MUT21	Temporary possession required for: Utility works, including the installation or diversion of underground utilities within a multi-utility corridor
33-287	MU60 and MUT21	Temporary possession required for: Utility works, including the installation or diversion of underground utilities within a multi-utility corridor
33-290	MU46	Temporary possession required for: Utility works, including the installation or diversion of underground utilities within a multi-utility corridor
34-01	CA13, E38, MUT24, OH6 and OH7	Temporary possession required for: Provision for temporary access and traffic management for the temporary construction compound Provision for access for environmental mitigation works to create a site for protected species Utility works, including the installation or diversion of underground utilities within a multi-utility corridor Provision for temporary access for overhead lines diversion works
34-02	MUT24	Temporary possession required for: Utility works, including the installation or diversion of underground utilities within a multi-utility corridor
34-03	CA13, E38, MUT24, OH6 and OH7	Temporary possession required for: Provision for temporary access and traffic management for the temporary construction compound Provision for access for environmental mitigation works to create a site for protected species Utility works, including the installation or diversion of underground utilities within a multi-utility corridor Provision for temporary access for overhead lines diversion works
34-04	CA13	Temporary possession required for: Provision for temporary access and traffic management for the temporary construction compound
34-05	CA13, E38, MUT24, OH6 and OH7	Temporary possession required for: Provision for temporary access and traffic management for the temporary construction compound Provision for access for environmental mitigation works to create a site for protected species Utility works, including the installation or diversion of underground utilities within a multi-utility corridor

Table 5: Temporary Possession of Land - by plot number

Land plans plot ref.	DCO Work No(s).	Purpose for which the land is required:
34-05 Cont'd		Provision for temporary access for overhead lines diversion works
34-06	MUT24, OH6 and OH7	Temporary possession required for: Utility works, including the installation or diversion of underground utilities within a multi-utility corridor Provision for temporary access for overhead lines diversion works
34-13	MUT24, OH6 and OH7	Temporary possession required for: Utility works, including the installation or diversion of underground utilities within a multi-utility corridor Provision for temporary access for overhead lines diversion works
34-15	MUT24, OH6 and OH7	Temporary possession required for: Utility works, including the installation or diversion of underground utilities within a multi-utility corridor Provision for temporary access for overhead lines diversion works
34-17	MUT24, OH6 and OH7	Temporary possession required for: Utility works, including the installation or diversion of underground utilities within a multi-utility corridor Provision for temporary access for overhead lines diversion works
34-19	MUT24, OH6 and OH7	Temporary possession required for: Utility works, including the installation or diversion of underground utilities within a multi-utility corridor Provision for temporary access for overhead lines diversion works
34-20	G6 and ULH5	Temporary possession required for: To facilitate the installation of a high-pressure gas pipeline, and to provide temporary storage, laydown areas and working space The establishment of a temporary utilities logistic hub for facilitating utility works
34-23	MUT24, OH6 and OH7	Temporary possession required for: Utility works, including the installation or diversion of underground utilities within a multi-utility corridor Provision for temporary access for overhead lines diversion works

Table 5: Temporary Possession of Land - by plot number

Land plans plot ref.	DCO Work No(s).	Purpose for which the land is required:
34-24	MUT24	Temporary possession required for: Utility works, including the installation or diversion of underground utilities within a multi-utility corridor
34-25	MUT24, OH6 and OH7	Temporary possession required for: Utility works, including the installation or diversion of underground utilities within a multi-utility corridor Provision for temporary access for overhead lines diversion works
34-26	MUT24, OH6 and OH7	Temporary possession required for: Utility works, including the installation or diversion of underground utilities within a multi-utility corridor Provision for temporary access for overhead lines diversion works
34-27	G6 and ULH5	Temporary possession required for: To facilitate the installation of a high-pressure gas pipeline, and to provide temporary storage, laydown areas and working space Provision for temporary access to the temporary utilities logistic hub
34-28	G6 and ULH5	Temporary possession required for: To facilitate the installation of a high-pressure gas pipeline, and to provide temporary storage, laydown areas and working space Provision for temporary access to the temporary utilities logistic hub
34-29	G6	Temporary possession required for: To facilitate the installation of a high-pressure gas pipeline, and to provide temporary storage, laydown areas and working space
34-30	G6	Temporary possession required for: Installation of a high-pressure gas pipeline
34-31	G6	Temporary possession required for: Installation of a high-pressure gas pipeline
34-32	G6	Temporary possession required for: To facilitate the installation of a high-pressure gas pipeline, and to provide temporary storage, laydown areas and working space
34-33	MUT23	Temporary possession required for: Utility works, including the installation or diversion of underground utilities within a multi-utility corridor

Table 5: Temporary Possession of Land - by plot number

Land plans plot ref.	DCO Work No(s).	Purpose for which the land is required:
34-38	MUT23	Temporary possession required for: Utility works, including the installation or diversion of underground utilities within a multi-utility corridor
34-39	MUT23	Temporary possession required for: Utility works, including the installation or diversion of underground utilities within a multi-utility corridor
34-40	MUT23	Temporary possession required for: Utility works, including the installation or diversion of underground utilities within a multi-utility corridor
34-41	MUT24, OH6 and OH7	Temporary possession required for: Utility works, including the installation or diversion of underground utilities within a multi-utility corridor Provision for temporary access for overhead lines diversion works
34-42	MUT24	Temporary possession required for: Utility works, including the installation or diversion of underground utilities within a multi-utility corridor
34-43	MUT24, OH6 and OH7	Temporary possession required for: Utility works, including the installation or diversion of underground utilities within a multi-utility corridor Provision for temporary access for overhead lines diversion works
34-44	CA9, MU60 and MUT23	Temporary possession required for: Provision for temporary access and traffic management for the temporary construction compound Utility works, including the installation or diversion of underground utilities within a multi-utility corridor
34-45	G6	Temporary possession required for: Installation of a high-pressure gas pipeline
34-46	G6	Temporary possession required for: To facilitate the installation of a high-pressure gas pipeline, and to provide temporary storage, laydown areas and working space
35-01	MUT24	Temporary possession required for: Utility works, including the installation or diversion of underground utilities within a multi-utility corridor

Table 5: Temporary Possession of Land - by plot number

Land plans plot ref.	DCO Work No(s).	Purpose for which the land is required:
35-02	OH7	Temporary possession required for: Overhead lines diversion works, including the removal of existing overhead lines and pylons, construction of new overhead lines and pylons and works to existing overhead lines and pylons
35-03	MUT24	Temporary possession required for: Utility works, including the installation or diversion of underground utilities within a multi-utility corridor
35-05	E36	Temporary possession required for: Implementation of environmental mitigation works to create a site for protected species, including the construction of a new bat barn structure and new ecological ponds
35-06	E36	Temporary possession required for: Implementation of environmental mitigation works to create a site for protected species, including the construction of a new bat barn structure and new ecological ponds
35-07	MUT24	Temporary possession required for: Utility works, including the installation or diversion of underground utilities within a multi-utility corridor
35-08	E36	Temporary possession required for: Implementation of environmental mitigation works to create a site for protected species, including the construction of a new bat barn structure and new ecological ponds
35-09	E36 and OH7	Temporary possession required for: Implementation of environmental mitigation works to create a site for protected species, including the construction of a new bat barn structure and new ecological ponds Overhead lines diversion works, including the removal of existing overhead lines and pylons, construction of new overhead lines and pylons and works to existing overhead lines and pylons
35-10	E36	Temporary possession required for: Implementation of environmental mitigation works to create a site for protected species, including the construction of a new bat barn structure and new ecological ponds
35-11	E36 and OH7	Temporary possession required for: Implementation of environmental mitigation works to create a site for protected species, including the construction of a new bat barn structure and new ecological ponds

Table 5: Temporary Possession of Land - by plot number

Land plans plot ref.	DCO Work No(s).	Purpose for which the land is required:
35-11 Cont'd		Overhead lines diversion works, including the removal of existing overhead lines and pylons, construction of new overhead lines and pylons and works to existing overhead lines and pylons
35-13	E36, FCA3 and OH7	Temporary possession required for: Implementation of environmental mitigation works to create a site for protected species, including the construction of a new bat barn structure and new ecological ponds Construction of a new flood compensation area Overhead lines diversion works, including the removal of existing overhead lines and pylons, construction of new overhead lines and pylons and works to existing overhead lines and pylons
35-19	E36	Temporary possession required for: Implementation of environmental mitigation works to create a site for protected species, including the construction of a new bat barn structure and new ecological ponds
35-20	E36	Temporary possession required for: Implementation of environmental mitigation works to create a site for protected species, including the construction of a new bat barn structure and new ecological ponds
35-21	E36	Temporary possession required for: Implementation of environmental mitigation works to create a site for protected species, including the construction of a new bat barn structure and new ecological ponds
35-29	CA11	Temporary possession required for: Temporary construction compound at surface for facilitating main works
35-30	CA11	Temporary possession required for: Temporary construction compound at surface for facilitating main works
35-32	CA11, MUT13, MUT22 and MUT25	Temporary possession required for: Temporary construction compound at surface for facilitating main works Utility works, including the installation or diversion of underground utilities within a multi-utility corridor
35-33	MUT22 and MUT25	Temporary possession required for: Utility works, including the installation or diversion of underground utilities within a multi-utility corridor

Table 5: Temporary Possession of Land - by plot number

Land plans plot ref.	DCO Work No(s).	Purpose for which the land is required:
35-34	MUT25	Temporary possession required for: Utility works, including the installation or diversion of underground utilities within a multi-utility corridor
35-35	MUT25	Temporary possession required for: Utility works, including the installation or diversion of underground utilities within a multi-utility corridor
35-36	MUT22	Temporary possession required for: Utility works, including the installation or diversion of underground utilities within a multi-utility corridor
35-37	MUT22	Temporary possession required for: Utility works, including the installation or diversion of underground utilities within a multi-utility corridor
35-38	MUT22	Temporary possession required for: Utility works, including the installation or diversion of underground utilities within a multi-utility corridor
35-42	MUT22	Temporary possession required for: Utility works, including the installation or diversion of underground utilities within a multi-utility corridor
36-01	E38	Temporary possession required for: Implementation of environmental mitigation works to create a site for protected species
36-02	CA13, E38 and MUT24	Temporary possession required for: Provision for temporary access and traffic management for the temporary construction compound Provision for access for environmental mitigation works to create a site for protected species Utility works, including the installation or diversion of underground utilities within a multi-utility corridor
36-03	E38	Temporary possession required for: Provision for access for environmental mitigation works to create a site for protected species
36-04	CA13	Temporary possession required for: Provision for temporary access and traffic management for the temporary construction compound
36-05	CA13 and E38	Temporary possession required for: Provision for temporary access and traffic management for the temporary construction compound

Table 5: Temporary Possession of Land - by plot number

Land plans plot ref.	DCO Work No(s).	Purpose for which the land is required:
36-05 Cont'd		Provision for access for environmental mitigation works to create a site for protected species
36-06	MUT24	Temporary possession required for: Utility works, including the installation or diversion of underground utilities within a multi-utility corridor
37-05	E37 and E39	Temporary possession required for: Implementation of environmental mitigation works to create a site for protected species
37-06	E37 and E39	Temporary possession required for: Provision for access for environmental mitigation works to create a site for protected species
37-07	E37 and E39	Temporary possession required for: Provision for access for environmental mitigation works to create a site for protected species
38-01	8M, CA13, MU64, MU65, MUT26 and MUT27	Temporary possession required for: Construction of a new public right of way between the new bridge to carry the realigned footpath FP136 and the new bridge to carry the realigned North Road Temporary construction compound at surface for facilitating main works Utility works, including the installation or diversion of underground utilities within a multi-utility corridor
38-02	CA13	Temporary possession required for: Temporary construction compound at surface for facilitating main works
38-03	MU64 and MUT27	Temporary possession required for: Utility works, including the installation or diversion of underground utilities within a multi-utility corridor
38-09	MU65	Temporary possession required for: To facilitate utility works, and to provide temporary storage, laydown areas and working space
38-10	CA13	Temporary possession required for: Temporary construction compound at surface for facilitating main works
38-13	MU65	Temporary possession required for: Utility works, including the installation or diversion of underground utilities within a multi-utility corridor

Table 5: Temporary Possession of Land - by plot number

Land plans plot ref.	DCO Work No(s).	Purpose for which the land is required:
38-14	CA13 and E40	Temporary possession required for: Provision for temporary access and traffic management for the temporary construction compound Implementation of environmental mitigation works to create a site for protected species
38-15	MU64	Temporary possession required for: Utility works, including the installation or diversion of underground utilities within a multi-utility corridor
38-16	CA13	Temporary possession required for: Provision for temporary access and traffic management for the temporary construction compound
38-18	8C	Temporary possession required for: To facilitate the construction of a new public right of way over the new A122 Lower Thames Crossing, and to provide temporary storage, laydown areas and working space
38-19	8H	Temporary possession required for: To facilitate the construction of a new drainage attenuation pond with associated drainage facilities, laydown areas and working space
38-20	MU63	Temporary possession required for: Utility works, including the installation or diversion of underground utilities within a multi-utility corridor
38-22	8M, G8, MU63 and OH7	Temporary possession required for: Construction of a new public right of way between the public right of way along the Mardyke channel and the new bridge to carry the realigned footpath FP136 Diversion of existing gas pipeline Utility works, including the installation or diversion of underground utilities within a multi-utility corridor Overhead lines diversion works, including the removal of existing overhead lines and pylons, construction of new overhead lines and pylons and works to existing overhead lines and pylons
38-23	8M	Temporary possession required for: To facilitate the construction of a new public right of way and to provide temporary storage, laydown areas and working space
38-24	CA13 and E40	Temporary possession required for: Provision for temporary access and traffic management for the temporary construction compound Implementation of environmental mitigation works to create a site for protected species

Table 5: Temporary Possession of Land - by plot number

Land plans plot ref.	DCO Work No(s).	Purpose for which the land is required:
38-25	8M and OH7	Temporary possession required for: Construction of a new public right of way between the public right of way along the Mardyke channel and the new bridge to carry the realigned footpath FP136 Overhead lines diversion works, including the removal of existing overhead lines and pylons, construction of new overhead lines and pylons and works to existing overhead lines and pylons
38-28	8M	Temporary possession required for: Construction of a new public right of way between the public right of way along the Mardyke channel and the new bridge to carry the realigned footpath FP136
38-29	8M	Temporary possession required for: Construction of a new public right of way between the public right of way along the Mardyke channel and the new bridge to carry the realigned footpath FP136
38-31	G8 and MU63	Temporary possession required for: Diversion of existing gas pipeline Utility works, including the installation or diversion of underground utilities within a multi-utility corridor
38-32	G8, MU62, MU63, OH7, OHT8 and ULH4	Temporary possession required for: Diversion of existing gas pipeline Utility works, including the installation or diversion of underground utilities within a multi-utility corridor Overhead lines diversion works, including the removal of existing overhead lines and pylons, construction of new overhead lines and pylons and works to existing overhead lines and pylons The establishment of a temporary utilities logistic hub for facilitating utility works
38-33	MU62, MU63 and OH7	Temporary possession required for: Utility works, including the installation or diversion of underground utilities within a multi-utility corridor Overhead lines diversion works, including the removal of existing overhead lines and pylons, construction of new overhead lines and pylons and works to existing overhead lines and pylons
38-34	E40	Temporary possession required for: Provision for access for environmental mitigation works to create a site for protected species

Table 5: Temporary Possession of Land - by plot number

Land plans plot ref.	DCO Work No(s).	Purpose for which the land is required:
38-35	OH7 and OHT8	Temporary possession required for: Overhead lines diversion works, including the removal of existing overhead lines and pylons, construction of new overhead lines and pylons and works to existing overhead lines and pylons
38-36	G8	Temporary possession required for: To facilitate the diversion of existing gas pipeline, and to provide temporary storage, laydown areas and working space
38-37	G8 and ULH4	Temporary possession required for: To facilitate the diversion of existing gas pipeline, and to provide temporary storage, laydown areas and working space The establishment of a temporary utilities logistic hub for facilitating utility works
38-38	OH7	Temporary possession required for: Overhead lines diversion works, including the removal of existing overhead lines and pylons, construction of new overhead lines and pylons and works to existing overhead lines and pylons
38-39	G8	Temporary possession required for: To facilitate the diversion of existing gas pipeline, and to provide temporary storage, laydown areas and working space
38-40	E36	Temporary possession required for: Implementation of environmental mitigation works to create a site for protected species, including the construction of a new bat barn structure and new ecological ponds
38-41	E36	Temporary possession required for: Implementation of environmental mitigation works to create a site for protected species, including the construction of a new bat barn structure and new ecological ponds
38-42	E36	Temporary possession required for: Implementation of environmental mitigation works to create a site for protected species, including the construction of a new bat barn structure and new ecological ponds
38-43	8J and E36	Temporary possession required for: Construction of a new public right of way along the Mardyke channel, between south of the new Mardyke viaduct and the new public right of way Implementation of environmental mitigation works to create a site for protected species, including the construction of a new bat barn structure and new ecological ponds

Table 5: Temporary Possession of Land - by plot number

Land plans plot ref.	DCO Work No(s).	Purpose for which the land is required:
38-44	E36	Temporary possession required for: Implementation of environmental mitigation works to create a site for protected species, including the construction of a new bat barn structure and new ecological ponds
38-46	E36	Temporary possession required for: Implementation of environmental mitigation works to create a site for protected species, including the construction of a new bat barn structure and new ecological ponds
38-47	E36, FCA4 and MU61	Temporary possession required for: Implementation of environmental mitigation works to create a site for protected species, including the construction of a new bat barn structure and new ecological ponds Construction of a new flood compensation area Utility works, including the installation or diversion of underground utilities within a multi-utility corridor
38-49	E36	Temporary possession required for: Implementation of environmental mitigation works to create a site for protected species, including the construction of a new bat barn structure and new ecological ponds
38-51	E36	Temporary possession required for: Implementation of environmental mitigation works to create a site for protected species, including the construction of a new bat barn structure and new ecological ponds
38-52	E36	Temporary possession required for: Implementation of environmental mitigation works to create a site for protected species, including the construction of a new bat barn structure and new ecological ponds
38-53	E36 and FCA3	Temporary possession required for: Implementation of environmental mitigation works to create a site for protected species, including the construction of a new bat barn structure and new ecological ponds Construction of a new flood compensation area
38-54	E36 and FCA3	Temporary possession required for: Implementation of environmental mitigation works to create a site for protected species, including the construction of a new bat barn structure and new ecological ponds

Table 5: Temporary Possession of Land - by plot number

Land plans plot ref.	DCO Work No(s).	Purpose for which the land is required:
38-54 Cont'd		Construction of a new flood compensation area
38-55	E36 and FCA3	Temporary possession required for: Implementation of environmental mitigation works to create a site for protected species, including the construction of a new bat barn structure and new ecological ponds Construction of a new flood compensation area
38-59	E36	Temporary possession required for: Implementation of environmental mitigation works to create a site for protected species, including the construction of a new bat barn structure and new ecological ponds
38-60	8J and E36	Temporary possession required for: Construction of a new public right of way along the Mardyke channel, between south of the new Mardyke viaduct and the new public right of way Implementation of environmental mitigation works to create a site for protected species, including the construction of a new bat barn structure and new ecological ponds
38-61	8J and E36	Temporary possession required for: Construction of a new public right of way along the Mardyke channel, between south of the new Mardyke viaduct and the new public right of way Implementation of environmental mitigation works to create a site for protected species, including the construction of a new bat barn structure and new ecological ponds
38-64	E36	Temporary possession required for: Implementation of environmental mitigation works to create a site for protected species, including the construction of a new bat barn structure and new ecological ponds
38-65	8J and E36	Temporary possession required for: Construction of a new public right of way along the Mardyke channel, between south of the new Mardyke viaduct and the new public right of way Implementation of environmental mitigation works to create a site for protected species, including the construction of a new bat barn structure and new ecological ponds
39-01	CA14	Temporary possession required for: Temporary construction compound at surface for facilitating main works

Table 5: Temporary Possession of Land - by plot number

Land plans plot ref.	DCO Work No(s).	Purpose for which the land is required:
39-02	8D and G9	Temporary possession required for: To facilitate the improvement works to the existing North Road, and to provide temporary storage, laydown areas and working space To facilitate the diversion of existing gas pipeline, and to provide temporary storage, laydown areas and working space
39-04	G9	Temporary possession required for: Diversion of existing gas pipeline
39-05	MU71	Temporary possession required for: To facilitate utility works, and to provide temporary storage, laydown areas and working space
39-06	MU71	Temporary possession required for: Utility works, including the installation or diversion of underground utilities within a multi-utility corridor
39-08	8D	Temporary possession required for: To facilitate the improvement works to the existing North Road, and to provide temporary storage, laydown areas and working space
39-12	8N	Temporary possession required for: Construction of a new public right of way between the new public right of way heading westwards of North Road and Church Lane
39-13	CA14 and MUT29	Temporary possession required for: Temporary construction compound at surface for facilitating main works Utility works, including the installation or diversion of underground utilities within a multi-utility corridor
39-14	MU71	Temporary possession required for: To facilitate utility works, and to provide temporary storage, laydown areas and working space
39-15	MU71	Temporary possession required for: To facilitate utility works, and to provide temporary storage, laydown areas and working space
39-16	MU71	Temporary possession required for: Utility works, including the installation or diversion of underground utilities within a multi-utility corridor
39-17	MUT29	Temporary possession required for: Utility works, including the installation or diversion of underground utilities within a multi-utility corridor

Table 5: Temporary Possession of Land - by plot number

Land plans plot ref.	DCO Work No(s).	Purpose for which the land is required:
39-18	MUT29	Temporary possession required for: Utility works, including the installation or diversion of underground utilities within a multi-utility corridor
39-20	8D and MUT29	Temporary possession required for: Construction of a new public right of way from the realigned North Road to the new public right of way to Church Lane Utility works, including the installation or diversion of underground utilities within a multi-utility corridor
39-21	MUT29	Temporary possession required for: Utility works, including the installation or diversion of underground utilities within a multi-utility corridor
39-22	G9	Temporary possession required for: To facilitate the diversion of existing gas pipeline, and to provide temporary storage, laydown areas and working space
39-23	G9, MU68, MU69 and MU70	Temporary possession required for: Diversion of existing gas pipeline Utility works, including the installation or diversion of underground utilities within a multi-utility corridor
39-25	G9	Temporary possession required for: To facilitate the diversion of existing gas pipeline, and to provide temporary storage, laydown areas and working space
39-26	8D	Temporary possession required for: To facilitate the improvement works to the existing North Road, and to provide temporary storage, laydown areas and working space
39-27	MUT29	Temporary possession required for: Utility works, including the installation or diversion of underground utilities within a multi-utility corridor
39-28	MUT29	Temporary possession required for: Utility works, including the installation or diversion of underground utilities within a multi-utility corridor
39-29	MUT28 and MUT29	Temporary possession required for: Utility works, including the installation or diversion of underground utilities within a multi-utility corridor
39-30	MU69	Temporary possession required for: Utility works, including the installation or diversion of underground utilities within a multi-utility corridor

Table 5: Temporary Possession of Land - by plot number

Land plans plot ref.	DCO Work No(s).	Purpose for which the land is required:
39-31	MUT28	Temporary possession required for: Utility works, including the installation or diversion of underground utilities within a multi-utility corridor
39-32	MUT28	Temporary possession required for: Utility works, including the installation or diversion of underground utilities within a multi-utility corridor
39-33	8D, MUT28 and MUT29	Temporary possession required for: Construction of a new public right of way from the realigned North Road to the new public right of way to Church Lane Utility works, including the installation or diversion of underground utilities within a multi-utility corridor
39-46	8D	Temporary possession required for: To facilitate the improvement works to the existing North Road, and to provide temporary storage, laydown areas and working space
39-50	MU66	Temporary possession required for: Utility works, including the installation or diversion of underground utilities within a multi-utility corridor
39-52	MU66	Temporary possession required for: Utility works, including the installation or diversion of underground utilities within a multi-utility corridor
39-54	MU66	Temporary possession required for: Utility works, including the installation or diversion of underground utilities within a multi-utility corridor
39-55	MU66	Temporary possession required for: Utility works, including the installation or diversion of underground utilities within a multi-utility corridor
39-57	MU66	Temporary possession required for: Utility works, including the installation or diversion of underground utilities within a multi-utility corridor
39-59	MU66	Temporary possession required for: Utility works, including the installation or diversion of underground utilities within a multi-utility corridor
39-65	8M, MU69 and MUT26	Temporary possession required for: Construction of a new public right of way between the new bridge to carry the realigned footpath FP136 and the new bridge to carry the realigned North Road Utility works, including the installation or diversion of underground utilities within a multi-utility corridor

Table 5: Temporary Possession of Land - by plot number

Land plans plot ref.	DCO Work No(s).	Purpose for which the land is required:
39-66	MU69 and MUT26	Temporary possession required for: Utility works, including the installation or diversion of underground utilities within a multi-utility corridor
39-67	G9, MU69 and MUT27	Temporary possession required for: Diversion of existing gas pipeline Utility works, including the installation or diversion of underground utilities within a multi-utility corridor
39-68	G9 and MUT27	Temporary possession required for: To facilitate the diversion of existing gas pipeline, and to provide temporary storage, laydown areas and working space To facilitate utility works, and to provide temporary storage, laydown areas and working space
39-69	MUT26	Temporary possession required for: To facilitate utility works, and to provide temporary storage, laydown areas and working space
39-70	MUT26	Temporary possession required for: To facilitate utility works, and to provide temporary storage, laydown areas and working space
39-72	MUT27	Temporary possession required for: Utility works, including the installation or diversion of underground utilities within a multi-utility corridor
39-74	MUT26	Temporary possession required for: To facilitate utility works, and to provide temporary storage, laydown areas and working space
39-77	G8	Temporary possession required for: To facilitate the diversion of existing gas pipeline, and to provide temporary storage, laydown areas and working space
39-78	G8, MU64 and MUT27	Temporary possession required for: Diversion of existing gas pipeline Utility works, including the installation or diversion of underground utilities within a multi-utility corridor
39-80	8A	Temporary possession required for: To facilitate the construction of a three-lane carriageway northbound and two-lane carriageway southbound, and to provide temporary storage, laydown areas and working space

Table 5: Temporary Possession of Land - by plot number

Land plans plot ref.	DCO Work No(s).	Purpose for which the land is required:
39-81	8A	Temporary possession required for: To facilitate the construction of a three-lane carriageway northbound and two-lane carriageway southbound, and to provide temporary storage, laydown areas and working space
39-82	E42	Temporary possession required for: Provision for access for environmental mitigation works to create a site for protected species
39-83	8M, E42 and MUT26	Temporary possession required for: Construction of a new public right of way between the new bridge to carry the realigned footpath FP136 and the new bridge to carry the realigned North Road Provision for access for environmental mitigation works to create a site for protected species Utility works, including the installation or diversion of underground utilities within a multi-utility corridor
39-84	CA13	Temporary possession required for: Temporary construction compound at surface for facilitating main works
40-21	8D, G9 and MU71	Temporary possession required for: To facilitate the improvement works to the existing North Road, and to provide temporary storage, laydown areas and working space To facilitate the diversion of existing gas pipeline, and to provide temporary storage, laydown areas and working space To facilitate utility works, and to provide temporary storage, laydown areas and working space
40-22	G9 and MU71	Temporary possession required for: Diversion of existing gas pipeline Utility works, including the installation or diversion of underground utilities within a multi-utility corridor
41-01	E42	Temporary possession required for: Provision for access for environmental mitigation works to create a site for protected species
41-02	E42	Temporary possession required for: Provision for access for environmental mitigation works to create a site for protected species
41-03	E42	Temporary possession required for: Implementation of environmental mitigation works to create a site for protected species

Table 5: Temporary Possession of Land - by plot number

Land plans plot ref.	DCO Work No(s).	Purpose for which the land is required:
41-04	OH7	Temporary possession required for: Overhead lines diversion works, including the removal of existing overhead lines and pylons, construction of new overhead lines and pylons and works to existing overhead lines and pylons
41-05	OH7	Temporary possession required for: Overhead lines diversion works, including the removal of existing overhead lines and pylons, construction of new overhead lines and pylons and works to existing overhead lines and pylons
41-06	OH7	Temporary possession required for: Provision for temporary access for overhead lines diversion works
41-07	OH7	Temporary possession required for: Provision for temporary access for overhead lines diversion works
41-08	OH7	Temporary possession required for: Overhead lines diversion works, including the removal of existing overhead lines and pylons, construction of new overhead lines and pylons and works to existing overhead lines and pylons
41-09	OH7	Temporary possession required for: Provision for temporary access for overhead lines diversion works
41-10	MUT26 and OH7	Temporary possession required for: Utility works, including the installation or diversion of underground utilities within a multi-utility corridor Overhead lines diversion works, including the removal of existing overhead lines and pylons, construction of new overhead lines and pylons and works to existing overhead lines and pylons
41-11	8M and MUT26	Temporary possession required for: Construction of a new public right of way between the new bridge to carry the realigned footpath FP136 and the new bridge to carry the realigned North Road Utility works, including the installation or diversion of underground utilities within a multi-utility corridor
41-12	OH7	Temporary possession required for: To facilitate overhead lines diversion works, and to provide temporary storage, laydown areas and working space
41-13	OH7	Temporary possession required for: Provision for access for overhead lines diversion works

Table 5: Temporary Possession of Land - by plot number

Land plans plot ref.	DCO Work No(s).	Purpose for which the land is required:
41-14	OH7	Temporary possession required for: Provision for access for overhead lines diversion works
41-15	OH7	Temporary possession required for: Provision for temporary access for overhead lines diversion works
41-16	OH7	Temporary possession required for: Provision for temporary access for overhead lines diversion works
41-17	OH7	Temporary possession required for: Provision for temporary access for overhead lines diversion works
41-18	OH7	Temporary possession required for: Provision for temporary access for overhead lines diversion works
41-19	OH7	Temporary possession required for: Provision for temporary access for overhead lines diversion works
41-20	OH7	Temporary possession required for: Provision for temporary access for overhead lines diversion works
41-23	MU63, MUT26 and OH7	Temporary possession required for: Utility works, including the installation or diversion of underground utilities within a multi-utility corridor Overhead lines diversion works, including the removal of existing overhead lines and pylons, construction of new overhead lines and pylons and works to existing overhead lines and pylons
41-24	MU63 and OH7	Temporary possession required for: Utility works, including the installation or diversion of underground utilities within a multi-utility corridor Overhead lines diversion works, including the removal of existing overhead lines and pylons, construction of new overhead lines and pylons and works to existing overhead lines and pylons
41-25	OH7	Temporary possession required for: Provision for temporary access for overhead lines diversion works

Table 5: Temporary Possession of Land - by plot number

Land plans plot ref.	DCO Work No(s).	Purpose for which the land is required:
41-26	OH7	Temporary possession required for: Provision for temporary access for overhead lines diversion works
41-27	OH7	Temporary possession required for: Provision for temporary access for overhead lines diversion works
41-28	OH7	Temporary possession required for: To facilitate overhead lines diversion works, and to provide temporary storage, laydown areas and working space
41-29	OH7	Temporary possession required for: To facilitate overhead lines diversion works, and to provide temporary storage, laydown areas and working space
41-30	OH7	Temporary possession required for: To facilitate overhead lines diversion works, and to provide temporary storage, laydown areas and working space
41-31	OH7	Temporary possession required for: To facilitate overhead lines diversion works, and to provide temporary storage, laydown areas and working space
41-32	OH7	Temporary possession required for: Overhead lines diversion works, including the removal of existing overhead lines and pylons, construction of new overhead lines and pylons and works to existing overhead lines and pylons
41-33	E36	Temporary possession required for: Implementation of environmental mitigation works to create a site for protected species, including the construction of a new bat barn structure and new ecological ponds
41-34	E36	Temporary possession required for: Implementation of environmental mitigation works to create a site for protected species, including the construction of a new bat barn structure and new ecological ponds
41-35	E36	Temporary possession required for: Implementation of environmental mitigation works to create a site for protected species, including the construction of a new bat barn structure and new ecological ponds

Table 5: Temporary Possession of Land - by plot number

Land plans plot ref.	DCO Work No(s).	Purpose for which the land is required:
41-36	E36	Temporary possession required for: Implementation of environmental mitigation works to create a site for protected species, including the construction of a new bat barn structure and new ecological ponds
41-37	E36	Temporary possession required for: Implementation of environmental mitigation works to create a site for protected species, including the construction of a new bat barn structure and new ecological ponds
41-38	8J and E36	Temporary possession required for: Construction of a new public right of way along the Mardyke channel, between south of the new Mardyke viaduct and the new public right of way Implementation of environmental mitigation works to create a site for protected species, including the construction of a new bat barn structure and new ecological ponds
41-39	8M	Temporary possession required for: Construction of a new public right of way between the public right of way along the Mardyke channel and the new bridge to carry the realigned footpath FP136
41-40	8M and E36	Temporary possession required for: Construction of a new public right of way between the public right of way along the Mardyke channel and the new bridge to carry the realigned footpath FP136 Implementation of environmental mitigation works to create a site for protected species, including the construction of a new bat barn structure and new ecological ponds
41-41	E36	Temporary possession required for: Implementation of environmental mitigation works to create a site for protected species, including the construction of a new bat barn structure and new ecological ponds
41-42	E36	Temporary possession required for: Implementation of environmental mitigation works to create a site for protected species, including the construction of a new bat barn structure and new ecological ponds
41-43	8J and E36	Temporary possession required for: Construction of a new public right of way along the Mardyke channel, between south of the new Mardyke viaduct and the new public right of way Implementation of environmental mitigation works to create a site for protected species, including the construction of a new bat barn structure and new ecological ponds

Table 5: Temporary Possession of Land - by plot number

Land plans plot ref.	DCO Work No(s).	Purpose for which the land is required:
42-01	E43	Temporary possession required for: Implementation of environmental mitigation works to create a site for protected species
42-02	E43	Temporary possession required for: Implementation of environmental mitigation works to create a site for protected species
42-03	E43	Temporary possession required for: Implementation of environmental mitigation works to create a site for protected species
42-04	MU72	Temporary possession required for: To facilitate utility works, and to provide temporary storage, laydown areas and working space
42-05	MU72, MU75 and MU76	Temporary possession required for: Utility works, including the installation or diversion of underground utilities within a multi-utility corridor
42-06	MU72, MU75 and MU76	Temporary possession required for: Utility works, including the installation or diversion of underground utilities within a multi-utility corridor
42-07	MU72	Temporary possession required for: To facilitate utility works, and to provide temporary storage, laydown areas and working space
42-08	MU72 and MU76	Temporary possession required for: Utility works, including the installation or diversion of underground utilities within a multi-utility corridor
42-09	MU72 and MU75	Temporary possession required for: Utility works, including the installation or diversion of underground utilities within a multi-utility corridor
42-10	MU72 and MU75	Temporary possession required for: Utility works, including the installation or diversion of underground utilities within a multi-utility corridor
42-11	MU72, MU75 and MU76	Temporary possession required for: Utility works, including the installation or diversion of underground utilities within a multi-utility corridor
42-12	MU72 and MU76	Temporary possession required for: Utility works, including the installation or diversion of underground utilities within a multi-utility corridor

Table 5: Temporary Possession of Land - by plot number

Land plans plot ref.	DCO Work No(s).	Purpose for which the land is required:
42-13	MU72 and MU75	Temporary possession required for: Utility works, including the installation or diversion of underground utilities within a multi-utility corridor
42-14	MU72, MU73 and MU75	Temporary possession required for: Utility works, including the installation or diversion of underground utilities within a multi-utility corridor
42-16	MU75	Temporary possession required for: Utility works, including the installation or diversion of underground utilities within a multi-utility corridor
42-17	MU72	Temporary possession required for: Utility works, including the installation or diversion of underground utilities within a multi-utility corridor
42-21	MU72	Temporary possession required for: Utility works, including the installation or diversion of underground utilities within a multi-utility corridor
42-22	MU75 and MU76	Temporary possession required for: Utility works, including the installation or diversion of underground utilities within a multi-utility corridor
42-23	MU75 and MUT30	Temporary possession required for: Utility works, including the installation or diversion of underground utilities within a multi-utility corridor
42-24	MU76, MU77 and MUT30	Temporary possession required for: Utility works, including the installation or diversion of underground utilities within a multi-utility corridor
42-25	MU75, MU76 and MUT30	Temporary possession required for: Utility works, including the installation or diversion of underground utilities within a multi-utility corridor
42-34	MU73	Temporary possession required for: Utility works, including the installation or diversion of underground utilities within a multi-utility corridor
42-75	9E	Temporary possession required for: To facilitate the improvements to the existing highway M25 northbound and existing highway M25 southbound, and to provide temporary storage, laydown areas and working space

Table 5: Temporary Possession of Land - by plot number

Land plans plot ref.	DCO Work No(s).	Purpose for which the land is required:
42-99	9M	Temporary possession required for: Temporary possession of the railway line railway to facilitate the construction of a new bridge to carry a new public right of way over the existing Upminster and Grays Branch railway line
42-115	MU73, MU74 and MU76	Temporary possession required for: Utility works, including the installation or diversion of underground utilities within a multi-utility corridor
42-116	MU74	Temporary possession required for: To facilitate utility works, and to provide temporary storage, laydown areas and working space
42-124	9M	Temporary possession required for: Temporary possession of the railway line railway to facilitate the construction of a new bridge to carry a new public right of way over the existing Upminster and Grays Branch railway line
42-127	8D	Temporary possession required for: To facilitate the improvement works to the existing North Road, and to provide temporary storage, laydown areas and working space
42-128	8N and CA14	Temporary possession required for: Construction of a new public right of way between the new public right of way heading westwards of North Road and Church Lane Temporary construction compound at surface for facilitating main works
42-131	CA15A and MU76	Temporary possession required for: Provision for temporary access and traffic management for the temporary construction compound Utility works, including the installation or diversion of underground utilities within a multi-utility corridor
42-132	CA15A and MU76	Temporary possession required for: Provision for temporary access and traffic management for the temporary construction compound Utility works, including the installation or diversion of underground utilities within a multi-utility corridor
42-133	CA15A and MU76	Temporary possession required for: Provision for temporary access and traffic management for the temporary construction compound Utility works, including the installation or diversion of underground utilities within a multi-utility corridor

Table 5: Temporary Possession of Land - by plot number

Land plans plot ref.	DCO Work No(s).	Purpose for which the land is required:
42-134	CA15A and MU76	Temporary possession required for: Provision for temporary access and traffic management for the temporary construction compound Utility works, including the installation or diversion of underground utilities within a multi-utility corridor
42-135	CA15A	Temporary possession required for: Provision for temporary access and traffic management for the temporary construction compound
42-136	CA15A	Temporary possession required for: Provision for temporary access and traffic management for the temporary construction compound
42-137	CA15A	Temporary possession required for: Provision for temporary access and traffic management for the temporary construction compound
42-138	8N	Temporary possession required for: Construction of a new public right of way between the new public right of way heading westwards of North Road and Church Lane
42-139	MUT28	Temporary possession required for: Utility works, including the installation or diversion of underground utilities within a multi-utility corridor
42-140	MUT28	Temporary possession required for: Utility works, including the installation or diversion of underground utilities within a multi-utility corridor
42-141	MUT28	Temporary possession required for: Utility works, including the installation or diversion of underground utilities within a multi-utility corridor
42-142	MUT28	Temporary possession required for: Utility works, including the installation or diversion of underground utilities within a multi-utility corridor
42-143	MUT28	Temporary possession required for: Utility works, including the installation or diversion of underground utilities within a multi-utility corridor
42-144	MUT28	Temporary possession required for: Utility works, including the installation or diversion of underground utilities within a multi-utility corridor

Table 5: Temporary Possession of Land - by plot number

Land plans plot ref.	DCO Work No(s).	Purpose for which the land is required:
42-145	MUT28	Temporary possession required for: Utility works, including the installation or diversion of underground utilities within a multi-utility corridor
42-146	MUT28	Temporary possession required for: Utility works, including the installation or diversion of underground utilities within a multi-utility corridor
42-147	MUT28	Temporary possession required for: Utility works, including the installation or diversion of underground utilities within a multi-utility corridor
42-148	MUT28	Temporary possession required for: Utility works, including the installation or diversion of underground utilities within a multi-utility corridor
42-149	MUT28	Temporary possession required for: Utility works, including the installation or diversion of underground utilities within a multi-utility corridor
42-150	MUT28	Temporary possession required for: Utility works, including the installation or diversion of underground utilities within a multi-utility corridor
42-151	MUT28	Temporary possession required for: Utility works, including the installation or diversion of underground utilities within a multi-utility corridor
42-152	MUT28	Temporary possession required for: Utility works, including the installation or diversion of underground utilities within a multi-utility corridor
42-153	MUT28	Temporary possession required for: Utility works, including the installation or diversion of underground utilities within a multi-utility corridor
42-154	MUT28	Temporary possession required for: Utility works, including the installation or diversion of underground utilities within a multi-utility corridor
42-155	MUT28	Temporary possession required for: Utility works, including the installation or diversion of underground utilities within a multi-utility corridor
42-156	MUT28	Temporary possession required for: Utility works, including the installation or diversion of underground utilities within a multi-utility corridor

Table 5: Temporary Possession of Land - by plot number

Land plans plot ref.	DCO Work No(s).	Purpose for which the land is required:
42-157	MUT28	Temporary possession required for: Utility works, including the installation or diversion of underground utilities within a multi-utility corridor
42-158	MUT28	Temporary possession required for: Utility works, including the installation or diversion of underground utilities within a multi-utility corridor
42-159	MUT28	Temporary possession required for: Utility works, including the installation or diversion of underground utilities within a multi-utility corridor
42-160	MUT28	Temporary possession required for: Utility works, including the installation or diversion of underground utilities within a multi-utility corridor
42-161	MUT28	Temporary possession required for: Utility works, including the installation or diversion of underground utilities within a multi-utility corridor
42-162	MUT28	Temporary possession required for: Utility works, including the installation or diversion of underground utilities within a multi-utility corridor
42-163	MUT28	Temporary possession required for: Utility works, including the installation or diversion of underground utilities within a multi-utility corridor
42-164	MUT28	Temporary possession required for: Utility works, including the installation or diversion of underground utilities within a multi-utility corridor
42-165	MUT28	Temporary possession required for: Utility works, including the installation or diversion of underground utilities within a multi-utility corridor
42-166	MUT28	Temporary possession required for: Utility works, including the installation or diversion of underground utilities within a multi-utility corridor
42-167	MUT28	Temporary possession required for: Utility works, including the installation or diversion of underground utilities within a multi-utility corridor
42-168	MUT28	Temporary possession required for: Utility works, including the installation or diversion of underground utilities within a multi-utility corridor

Table 5: Temporary Possession of Land - by plot number

Land plans plot ref.	DCO Work No(s).	Purpose for which the land is required:
42-169	MUT28	Temporary possession required for: Utility works, including the installation or diversion of underground utilities within a multi-utility corridor
42-170	MUT28	Temporary possession required for: Utility works, including the installation or diversion of underground utilities within a multi-utility corridor
42-171	MUT28	Temporary possession required for: Utility works, including the installation or diversion of underground utilities within a multi-utility corridor
42-172	MUT28	Temporary possession required for: Utility works, including the installation or diversion of underground utilities within a multi-utility corridor
42-173	MUT28	Temporary possession required for: Utility works, including the installation or diversion of underground utilities within a multi-utility corridor
42-174	MUT28	Temporary possession required for: Utility works, including the installation or diversion of underground utilities within a multi-utility corridor
42-175	MUT28	Temporary possession required for: Utility works, including the installation or diversion of underground utilities within a multi-utility corridor
42-176	MUT28 and MUT29	Temporary possession required for: Utility works, including the installation or diversion of underground utilities within a multi-utility corridor
42-177	MUT28	Temporary possession required for: Utility works, including the installation or diversion of underground utilities within a multi-utility corridor
42-178	MUT28	Temporary possession required for: Utility works, including the installation or diversion of underground utilities within a multi-utility corridor
42-179	MUT28	Temporary possession required for: Utility works, including the installation or diversion of underground utilities within a multi-utility corridor
42-180	MUT28	Temporary possession required for: Utility works, including the installation or diversion of underground utilities within a multi-utility corridor

Table 5: Temporary Possession of Land - by plot number

Land plans plot ref.	DCO Work No(s).	Purpose for which the land is required:
42-181	MUT28	Temporary possession required for: Utility works, including the installation or diversion of underground utilities within a multi-utility corridor
42-182	MUT28	Temporary possession required for: Utility works, including the installation or diversion of underground utilities within a multi-utility corridor
42-183	MUT28 and MUT29	Temporary possession required for: Utility works, including the installation or diversion of underground utilities within a multi-utility corridor
42-184	MUT28	Temporary possession required for: Utility works, including the installation or diversion of underground utilities within a multi-utility corridor
42-185	MUT28	Temporary possession required for: Utility works, including the installation or diversion of underground utilities within a multi-utility corridor
43-01	MU72	Temporary possession required for: Utility works, including the installation or diversion of underground utilities within a multi-utility corridor
43-02	MU72	Temporary possession required for: Utility works, including the installation or diversion of underground utilities within a multi-utility corridor
43-03	MU72	Temporary possession required for: Utility works, including the installation or diversion of underground utilities within a multi-utility corridor
43-05	MU72	Temporary possession required for: Utility works, including the installation or diversion of underground utilities within a multi-utility corridor
43-07	90, MU72, MU78 and OH8	Temporary possession required for: Construction of a new permissive path over the new A122 Lower Thames Crossing and the improved section of the M25 Junction Utility works, including the installation or diversion of underground utilities within a multi-utility corridor Overhead lines diversion works, including the removal of existing overhead lines and pylons, construction of new overhead lines and pylons and works to existing overhead lines and pylons

Table 5: Temporary Possession of Land - by plot number

Land plans plot ref.	DCO Work No(s).	Purpose for which the land is required:
43-09	MU72, MU78 and OH8	Temporary possession required for: Utility works, including the installation or diversion of underground utilities within a multi-utility corridor Overhead lines diversion works, including the removal of existing overhead lines and pylons, construction of new overhead lines and pylons and works to existing overhead lines and pylons
43-10	MU72	Temporary possession required for: To facilitate utility works, and to provide temporary storage, laydown areas and working space
43-18	90, MU72, MU78 and OH8	Temporary possession required for: Construction of a new permissive path from Thames Chase Forest, and a new private means of access from Thames Chase Forest to the new culvert Utility works, including the installation or diversion of underground utilities within a multi-utility corridor Overhead lines diversion works, including the removal of existing overhead lines and pylons, construction of new overhead lines and pylons and works to existing overhead lines and pylons
43-19	90, E46, MU72 and OH8	Temporary possession required for: Construction of a new permissive path from Thames Chase Forest, and a new private means of access from Thames Chase Forest to the new culvert Implementation of environmental mitigation works to create a site for protected species Utility works, including the installation or diversion of underground utilities within a multi-utility corridor Overhead lines diversion works, including the removal of existing overhead lines and pylons, construction of new overhead lines and pylons and works to existing overhead lines and pylons
43-27	90	Temporary possession required for: Landscaping associated with the new public right of way and permissive path over the new A122 Lower Thames Crossing
43-28	90	Temporary possession required for: Construction of a new permissive path along the existing FP230, and landscaping associated with the new public right of way and permissive path over the new A122 Lower Thames Crossing
43-35	OH8	Temporary possession required for: Overhead lines diversion works, including the removal of existing overhead lines and pylons, construction of new overhead lines and pylons and works to existing overhead lines and pylons

Table 5: Temporary Possession of Land - by plot number

Land plans plot ref.	DCO Work No(s).	Purpose for which the land is required:
43-40	CA15A	Temporary possession required for: Provision for temporary access and traffic management for the temporary construction compound
43-41	CA15A	Temporary possession required for: Provision for temporary access and traffic management for the temporary construction compound
43-43	CA15A	Temporary possession required for: Provision for temporary access and traffic management for the temporary construction compound
43-45	CA15A	Temporary possession required for: Provision for temporary access and traffic management for the temporary construction compound
43-46	CA15A	Temporary possession required for: Provision for temporary access and traffic management for the temporary construction compound
43-47	OH8	Temporary possession required for: Overhead lines diversion works, including the removal of existing overhead lines and pylons, construction of new overhead lines and pylons and works to existing overhead lines and pylons
43-49	90	Temporary possession required for: Construction of a new permissive path along the existing FP230
43-53	OH8	Temporary possession required for: Overhead lines diversion works, including the removal of existing overhead lines and pylons, construction of new overhead lines and pylons and works to existing overhead lines and pylons
43-54	CA15A and MUT28	Temporary possession required for: Provision for temporary access and traffic management for the temporary construction compound Utility works, including the installation or diversion of underground utilities within a multi-utility corridor
43-55	CA15A and MUT28	Temporary possession required for: Provision for temporary access and traffic management for the temporary construction compound Utility works, including the installation or diversion of underground utilities within a multi-utility corridor

Table 5: Temporary Possession of Land - by plot number

Land plans plot ref.	DCO Work No(s).	Purpose for which the land is required:
43-56	CA15A and MUT28	Temporary possession required for: Provision for temporary access and traffic management for the temporary construction compound Utility works, including the installation or diversion of underground utilities within a multi-utility corridor
43-57	CA15A and MUT28	Temporary possession required for: Provision for temporary access and traffic management for the temporary construction compound Utility works, including the installation or diversion of underground utilities within a multi-utility corridor
43-58	CA15A and MUT28	Temporary possession required for: Provision for temporary access and traffic management for the temporary construction compound Utility works, including the installation or diversion of underground utilities within a multi-utility corridor
43-59	CA15A and MUT28	Temporary possession required for: Provision for temporary access and traffic management for the temporary construction compound Utility works, including the installation or diversion of underground utilities within a multi-utility corridor
43-60	CA15A and MUT28	Temporary possession required for: Provision for temporary access and traffic management for the temporary construction compound Utility works, including the installation or diversion of underground utilities within a multi-utility corridor
43-61	CA15A and MUT28	Temporary possession required for: Provision for temporary access and traffic management for the temporary construction compound Utility works, including the installation or diversion of underground utilities within a multi-utility corridor
43-62	CA15A and MUT28	Temporary possession required for: Provision for temporary access and traffic management for the temporary construction compound Utility works, including the installation or diversion of underground utilities within a multi-utility corridor
43-63	CA15A	Temporary possession required for: Provision for temporary access and traffic management for the temporary construction compound

Table 5: Temporary Possession of Land - by plot number

Land plans plot ref.	DCO Work No(s).	Purpose for which the land is required:
43-64	CA15A	Temporary possession required for: Provision for temporary access and traffic management for the temporary construction compound
43-65	CA15A	Temporary possession required for: Provision for temporary access and traffic management for the temporary construction compound
43-66	CA15A	Temporary possession required for: Provision for temporary access and traffic management for the temporary construction compound
43-67	CA15A	Temporary possession required for: Provision for temporary access and traffic management for the temporary construction compound
43-68	CA15A	Temporary possession required for: Provision for temporary access and traffic management for the temporary construction compound
43-69	CA15A	Temporary possession required for: Provision for temporary access and traffic management for the temporary construction compound
43-70	CA15A	Temporary possession required for: Provision for temporary access and traffic management for the temporary construction compound
43-71	CA15A	Temporary possession required for: Provision for temporary access and traffic management for the temporary construction compound
43-72	CA15A	Temporary possession required for: Provision for temporary access and traffic management for the temporary construction compound
43-73	CA15A	Temporary possession required for: Provision for temporary access and traffic management for the temporary construction compound
43-74	CA15A	Temporary possession required for: Provision for temporary access and traffic management for the temporary construction compound
43-75	CA15A	Temporary possession required for: Provision for temporary access and traffic management for the temporary construction compound

Table 5: Temporary Possession of Land - by plot number

Land plans plot ref.	DCO Work No(s).	Purpose for which the land is required:
43-76	CA15A	Temporary possession required for: Provision for temporary access and traffic management for the temporary construction compound
43-77	CA15A	Temporary possession required for: Provision for temporary access and traffic management for the temporary construction compound
43-78	CA15A	Temporary possession required for: Provision for temporary access and traffic management for the temporary construction compound
43-79	CA15A	Temporary possession required for: Provision for temporary access and traffic management for the temporary construction compound
43-80	CA15A	Temporary possession required for: Provision for temporary access and traffic management for the temporary construction compound
43-81	CA15A and MUT28	Temporary possession required for: Provision for temporary access and traffic management for the temporary construction compound Utility works, including the installation or diversion of underground utilities within a multi-utility corridor
43-82	CA15A	Temporary possession required for: Provision for temporary access and traffic management for the temporary construction compound
43-83	CA15A	Temporary possession required for: Provision for temporary access and traffic management for the temporary construction compound
43-84	CA15A	Temporary possession required for: Provision for temporary access and traffic management for the temporary construction compound
43-85	CA15A	Temporary possession required for: Provision for temporary access and traffic management for the temporary construction compound
43-86	CA15A	Temporary possession required for: Provision for temporary access and traffic management for the temporary construction compound

Table 5: Temporary Possession of Land - by plot number

Land plans plot ref.	DCO Work No(s).	Purpose for which the land is required:
43-87	CA15A	Temporary possession required for: Provision for temporary access and traffic management for the temporary construction compound
43-88	CA15A	Temporary possession required for: Provision for temporary access and traffic management for the temporary construction compound
43-89	CA15A and MUT28	Temporary possession required for: Provision for temporary access and traffic management for the temporary construction compound Utility works, including the installation or diversion of underground utilities within a multi-utility corridor
43-90	CA15A	Temporary possession required for: Provision for temporary access and traffic management for the temporary construction compound
43-91	CA15A and MUT28	Temporary possession required for: Provision for temporary access and traffic management for the temporary construction compound Utility works, including the installation or diversion of underground utilities within a multi-utility corridor
43-92	CA15A and MUT28	Temporary possession required for: Provision for temporary access and traffic management for the temporary construction compound Utility works, including the installation or diversion of underground utilities within a multi-utility corridor
43-93	CA15A	Temporary possession required for: Provision for temporary access and traffic management for the temporary construction compound
43-94	CA15A	Temporary possession required for: Provision for temporary access and traffic management for the temporary construction compound
43-95	CA15A	Temporary possession required for: Provision for temporary access and traffic management for the temporary construction compound
43-96	OH8	Temporary possession required for: Provision for access for overhead lines diversion works

Table 5: Temporary Possession of Land - by plot number

Land plans plot ref.	DCO Work No(s).	Purpose for which the land is required:
43-97	OH8	Temporary possession required for: Provision for access for overhead lines diversion works
43-98	CA15A	Temporary possession required for: Provision for temporary access and traffic management for the temporary construction compound
43-99	OH8	Temporary possession required for: Provision for access for overhead lines diversion works
43-100	OH8	Temporary possession required for: Provision for access for overhead lines diversion works
43-101	CA15A	Temporary possession required for: Provision for temporary access and traffic management for the temporary construction compound
43-102	CA15A	Temporary possession required for: Provision for temporary access and traffic management for the temporary construction compound
43-103	MUT28	Temporary possession required for: Utility works, including the installation or diversion of underground utilities within a multi-utility corridor
43-104	9O, MU72, MU78 and OH8	Temporary possession required for: Construction of a new permissive path from Thames Chase Forest, and a new private means of access from Thames Chase Forest to the new culvert Utility works, including the installation or diversion of underground utilities within a multi-utility corridor Overhead lines diversion works, including the removal of existing overhead lines and pylons, construction of new overhead lines and pylons and works to existing overhead lines and pylons
43-105	MU72 and OH8	Temporary possession required for: Utility works, including the installation or diversion of underground utilities within a multi-utility corridor Overhead lines diversion works, including the removal of existing overhead lines and pylons, construction of new overhead lines and pylons and works to existing overhead lines and pylons

Table 5: Temporary Possession of Land - by plot number

Land plans plot ref.	DCO Work No(s).	Purpose for which the land is required:
43-106	OH8	Temporary possession required for: Overhead lines diversion works, including the removal of existing overhead lines and pylons, construction of new overhead lines and pylons and works to existing overhead lines and pylons
43-107	OH8	Temporary possession required for: Overhead lines diversion works, including the removal of existing overhead lines and pylons, construction of new overhead lines and pylons and works to existing overhead lines and pylons
43-108	MU72, MU78 and OH8	Temporary possession required for: Utility works, including the installation or diversion of underground utilities within a multi-utility corridor Overhead lines diversion works, including the removal of existing overhead lines and pylons, construction of new overhead lines and pylons and works to existing overhead lines and pylons
43-109	OH8	Temporary possession required for: Overhead lines diversion works, including the removal of existing overhead lines and pylons, construction of new overhead lines and pylons and works to existing overhead lines and pylons
43-110	OH8	Temporary possession required for: Overhead lines diversion works, including the removal of existing overhead lines and pylons, construction of new overhead lines and pylons and works to existing overhead lines and pylons
43-111	MU78	Temporary possession required for: Utility works, including the installation or diversion of underground utilities within a multi-utility corridor
44-01	FCA7	Temporary possession required for: Construction of a new flood compensation area
44-02	FCA7	Temporary possession required for: Construction of a new flood compensation area
44-03	FCA7	Temporary possession required for: Construction of a new flood compensation area
44-04	MU87	Temporary possession required for: To facilitate utility works, and to provide temporary storage, laydown areas and working space

Table 5: Temporary Possession of Land - by plot number

Land plans plot ref.	DCO Work No(s).	Purpose for which the land is required:
44-05	FCA7 and MU72	Temporary possession required for: Construction of a new flood compensation area Utility works, including the installation or diversion of underground utilities within a multi-utility corridor
44-06	FCA7	Temporary possession required for: Construction of a new flood compensation area
44-07	MU83	Temporary possession required for: To facilitate utility works, and to provide temporary storage, laydown areas and working space
44-08	9O and MU72	Temporary possession required for: Construction of a new permissive path from Thames Chase Forest, a new permissive path to the new culvert and a new private means of access from Thames Chase Forest to the new culvert Utility works, including the installation or diversion of underground utilities within a multi-utility corridor
44-09	MU79, MU80, MU82 and MU83	Temporary possession required for: Utility works, including the installation or diversion of underground utilities within a multi-utility corridor
44-10	MU80	Temporary possession required for: Utility works, including the installation or diversion of underground utilities within a multi-utility corridor
44-11	MU86	Temporary possession required for: Utility works, including the installation or diversion of underground utilities within a multi-utility corridor
44-13	MU72	Temporary possession required for: Utility works, including the installation or diversion of underground utilities within a multi-utility corridor
44-14	MU72	Temporary possession required for: Utility works, including the installation or diversion of underground utilities within a multi-utility corridor
44-16	MU84	Temporary possession required for: Utility works, including the installation or diversion of underground utilities within a multi-utility corridor

Table 5: Temporary Possession of Land - by plot number

Land plans plot ref.	DCO Work No(s).	Purpose for which the land is required:
44-17	MU79, MU80, MU82 and MU83	Temporary possession required for: Utility works, including the installation or diversion of underground utilities within a multi-utility corridor
44-20	MU83	Temporary possession required for: Utility works, including the installation or diversion of underground utilities within a multi-utility corridor
44-22	9D	Temporary possession required for: Temporary possession of railway line to facilitate the construction of earthworks associated with the new A122 Lower Thames Crossing two-lane link road from the M25 northbound carriageway to M25 junction 29 link road
44-44	MU80	Temporary possession required for: Utility works, including the installation or diversion of underground utilities within a multi-utility corridor
44-56	9D	Temporary possession required for: Temporary possession of railway line to facilitate the construction of earthworks associated with the new A122 Lower Thames Crossing two-lane link road from the M25 northbound carriageway to M25 junction 29 link road
44-64	9E	Temporary possession required for: To facilitate the improvements to the existing highway M25 northbound and existing highway M25 southbound, and to provide temporary storage, laydown areas and working space
44-68	MU81 and MU84	Temporary possession required for: Utility works, including the installation or diversion of underground utilities within a multi-utility corridor
44-72	9E	Temporary possession required for: To facilitate the improvements to the existing highway M25 northbound and existing highway M25 southbound, and to provide temporary storage, laydown areas and working space
44-73	9E	Temporary possession required for: To facilitate the improvements to the existing highway M25 northbound and existing highway M25 southbound, and to provide temporary storage, laydown areas and working space
44-80	MU81 and MU83	Temporary possession required for: Utility works, including the installation or diversion of underground utilities within a multi-utility corridor

Table 5: Temporary Possession of Land - by plot number

Land plans plot ref.	DCO Work No(s).	Purpose for which the land is required:
44-81	MU72, MU79, MU81, MU82 and MU83	Temporary possession required for: Utility works, including the installation or diversion of underground utilities within a multi-utility corridor
44-84	MU80	Temporary possession required for: Utility works, including the installation or diversion of underground utilities within a multi-utility corridor
44-85	MU72	Temporary possession required for: To facilitate utility works, and to provide temporary storage, laydown areas and working space
44-86	MU72, MU79, MU80, MU81, MU82 and MU83	Temporary possession required for: Utility works, including the installation or diversion of underground utilities within a multi-utility corridor
44-87	MU72	Temporary possession required for: To facilitate utility works, and to provide temporary storage, laydown areas and working space
44-88	MU72, MU79, MU80 and MU82	Temporary possession required for: Utility works, including the installation or diversion of underground utilities within a multi-utility corridor
44-89	MU80 and MU81	Temporary possession required for: Utility works, including the installation or diversion of underground utilities within a multi-utility corridor
44-90	MU84	Temporary possession required for: Utility works, including the installation or diversion of underground utilities within a multi-utility corridor
44-91	MU72, MU79, MU80, MU81, MU82 and MU83	Temporary possession required for: Utility works, including the installation or diversion of underground utilities within a multi-utility corridor
44-92	MU84	Temporary possession required for: To facilitate utility works, and to provide temporary storage, laydown areas and working space
44-93	MU72	Temporary possession required for: To facilitate utility works, and to provide temporary storage, laydown areas and working space

Table 5: Temporary Possession of Land - by plot number

Land plans plot ref.	DCO Work No(s).	Purpose for which the land is required:
44-94	MU72	Temporary possession required for: Utility works, including the installation or diversion of underground utilities within a multi-utility corridor
44-95	MU80 and MU81	Temporary possession required for: Utility works, including the installation or diversion of underground utilities within a multi-utility corridor
44-96	MU80 and MU81	Temporary possession required for: Utility works, including the installation or diversion of underground utilities within a multi-utility corridor
44-98	MU81	Temporary possession required for: Utility works, including the installation or diversion of underground utilities within a multi-utility corridor
44-99	MU81	Temporary possession required for: Utility works, including the installation or diversion of underground utilities within a multi-utility corridor
44-100	MU81	Temporary possession required for: Utility works, including the installation or diversion of underground utilities within a multi-utility corridor
44-101	CA15A	Temporary possession required for: Provision for temporary access and traffic management for the temporary construction compound
44-102	CA15A	Temporary possession required for: Provision for temporary access and traffic management for the temporary construction compound
44-103	CA15A	Temporary possession required for: Provision for temporary access and traffic management for the temporary construction compound
44-104	CA15A	Temporary possession required for: Provision for temporary access and traffic management for the temporary construction compound
44-105	CA15A	Temporary possession required for: Provision for temporary access and traffic management for the temporary construction compound
44-106	CA15A	Temporary possession required for: Provision for temporary access and traffic management for the temporary construction compound

Table 5: Temporary Possession of Land - by plot number

Land plans plot ref.	DCO Work No(s).	Purpose for which the land is required:
44-107	CA15A	Temporary possession required for: Provision for temporary access and traffic management for the temporary construction compound
44-108	CA15A	Temporary possession required for: Provision for temporary access and traffic management for the temporary construction compound
44-109	CA15A	Temporary possession required for: Provision for temporary access and traffic management for the temporary construction compound
44-110	CA15A	Temporary possession required for: Provision for temporary access and traffic management for the temporary construction compound
44-111	CA15A	Temporary possession required for: Provision for temporary access and traffic management for the temporary construction compound
44-112	MU84	Temporary possession required for: Provision for access for utility works
44-113	CA15A	Temporary possession required for: Provision for temporary access and traffic management for the temporary construction compound
44-114	CA15A	Temporary possession required for: Provision for temporary access and traffic management for the temporary construction compound
44-115	CA15A	Temporary possession required for: Provision for temporary access and traffic management for the temporary construction compound
44-116	CA15A	Temporary possession required for: Provision for temporary access and traffic management for the temporary construction compound
44-117	CA15A	Temporary possession required for: Provision for temporary access and traffic management for the temporary construction compound
44-118	CA15A	Temporary possession required for: Provision for temporary access and traffic management for the temporary construction compound

Table 5: Temporary Possession of Land - by plot number

Land plans plot ref.	DCO Work No(s).	Purpose for which the land is required:
44-119	CA15A	Temporary possession required for: Provision for temporary access and traffic management for the temporary construction compound
44-120	MU84	Temporary possession required for: Provision for access for utility works
44-121	MU84	Temporary possession required for: Provision for access for utility works
44-122	MU84	Temporary possession required for: Provision for access for utility works
44-123	MU84	Temporary possession required for: Provision for access for utility works
44-124	MU84	Temporary possession required for: Provision for access for utility works
45-01	9J	Temporary possession required for: Improvement works to a section of the existing two-lane dual carriageway A127 highway
45-02	9J	Temporary possession required for: Improvement works to a section of the existing two-lane dual carriageway A127 highway
45-03	9J	Temporary possession required for: Improvement works to a section of the existing two-lane dual carriageway A127 highway
45-04	9J	Temporary possession required for: Improvement works to a section of the existing two-lane dual carriageway A127 highway
45-05	9J	Temporary possession required for: Improvement works to a section of the existing two-lane dual carriageway A127 highway
45-06	9J	Temporary possession required for: Improvement works to a section of the existing two-lane dual carriageway A127 highway

Table 5: Temporary Possession of Land - by plot number

Land plans plot ref.	DCO Work No(s).	Purpose for which the land is required:
45-07	9J	Temporary possession required for: Improvement works to a section of the existing two-lane dual carriageway A127 highway
45-08	9J	Temporary possession required for: To facilitate the improvement works to a section of the existing two-lane dual carriageway A127 highway, and to provide temporary storage, laydown areas and working space
45-09	9J	Temporary possession required for: Improvement works to a section of the existing two-lane dual carriageway A127 highway
45-10	MU91	Temporary possession required for: Utility works, including the installation or diversion of underground utilities within a multi-utility corridor
45-11	MU91	Temporary possession required for: Utility works, including the installation or diversion of underground utilities within a multi-utility corridor
45-12	9J	Temporary possession required for: Improvement works to a section of the existing two-lane dual carriageway A127 highway
45-15	9J	Temporary possession required for: To facilitate the improvement works to a section of the existing two-lane dual carriageway A127 highway, and to provide temporary storage, laydown areas and working space
45-16	9J	Temporary possession required for: To facilitate the improvement works to a section of the existing two-lane dual carriageway A127 highway, and to provide temporary storage, laydown areas and working space
45-17	9J	Temporary possession required for: To facilitate the improvement works to a section of the existing two-lane dual carriageway A127 highway, and to provide temporary storage, laydown areas and working space
45-18	9J	Temporary possession required for: To facilitate the improvement works to a section of the existing two-lane dual carriageway A127 highway, and to provide temporary storage, laydown areas and working space

Table 5: Temporary Possession of Land - by plot number

Land plans plot ref.	DCO Work No(s).	Purpose for which the land is required:
45-19	MU91	Temporary possession required for: Utility works, including the installation or diversion of underground utilities within a multi-utility corridor
45-20	9J	Temporary possession required for: To facilitate the improvement works to a section of the existing two-lane dual carriageway A127 highway, and to provide temporary storage, laydown areas and working space
45-21	MU91	Temporary possession required for: Utility works, including the installation or diversion of underground utilities within a multi-utility corridor
45-22	9J	Temporary possession required for: To facilitate the improvement works to a section of the existing two-lane dual carriageway A127 highway, and to provide temporary storage, laydown areas and working space
45-23	MU91	Temporary possession required for: Utility works, including the installation or diversion of underground utilities within a multi-utility corridor
45-24	MU91	Temporary possession required for: Utility works, including the installation or diversion of underground utilities within a multi-utility corridor
45-25	MU91	Temporary possession required for: Utility works, including the installation or diversion of underground utilities within a multi-utility corridor
45-26	MU91	Temporary possession required for: Utility works, including the installation or diversion of underground utilities within a multi-utility corridor
45-28	9J	Temporary possession required for: To facilitate the improvement works to a section of the existing two-lane dual carriageway A127 highway, and to provide temporary storage, laydown areas and working space
45-29	MU91	Temporary possession required for: Utility works, including the installation or diversion of underground utilities within a multi-utility corridor
45-31	MU91	Temporary possession required for: Utility works, including the installation or diversion of underground utilities within a multi-utility corridor

Table 5: Temporary Possession of Land - by plot number

Land plans plot ref.	DCO Work No(s).	Purpose for which the land is required:
45-33	MU91	Temporary possession required for: Utility works, including the installation or diversion of underground utilities within a multi-utility corridor
45-38	MU91	Temporary possession required for: Utility works, including the installation or diversion of underground utilities within a multi-utility corridor
45-39	9J	Temporary possession required for: Improvement works to a section of the existing two-lane dual carriageway A127 highway
45-42	MU91	Temporary possession required for: Utility works, including the installation or diversion of underground utilities within a multi-utility corridor
45-43	9J	Temporary possession required for: Improvement works to a section of the existing two-lane dual carriageway A127 highway
45-45	9J	Temporary possession required for: Improvement works to a section of the existing two-lane dual carriageway A127 highway
45-46	9J	Temporary possession required for: Improvement works to a section of the existing two-lane dual carriageway A127 highway
45-47	9H	Temporary possession required for: Improvements to the existing two-lane link road between A127 eastbound and M25 junction 29 roundabout
45-48	9H	Temporary possession required for: Improvements to the existing two-lane link road between A127 eastbound and M25 junction 29 roundabout
45-49	9H	Temporary possession required for: Improvements to the existing two-lane link road between A127 eastbound and M25 junction 29 roundabout
45-50	MU91	Temporary possession required for: Utility works, including the installation or diversion of underground utilities within a multi-utility corridor
45-52	MU91	Temporary possession required for: Utility works, including the installation or diversion of underground utilities within a multi-utility corridor

Table 5: Temporary Possession of Land - by plot number

Land plans plot ref.	DCO Work No(s).	Purpose for which the land is required:
45-62	MU91	Temporary possession required for: Utility works, including the installation or diversion of underground utilities within a multi-utility corridor
45-66	9H and MU91	Temporary possession required for: Improvements to the existing two-lane link road between A127 eastbound and M25 junction 29 roundabout Utility works, including the installation or diversion of underground utilities within a multi-utility corridor
45-67	9J	Temporary possession required for: To facilitate the improvement works to a section of the existing two-lane dual carriageway A127 highway, and to provide temporary storage, laydown areas and working space
45-68	9J	Temporary possession required for: To facilitate the improvement works to a section of the existing two-lane dual carriageway A127 highway, and to provide temporary storage, laydown areas and working space
45-69	9J	Temporary possession required for: Improvement works to a section of the existing two-lane dual carriageway A127 highway
45-70	9J	Temporary possession required for: Improvement works to a section of the existing two-lane dual carriageway A127 highway
45-71	MU88	Temporary possession required for: Utility works, including the installation or diversion of underground utilities within a multi-utility corridor
45-72	9H and MU88	Temporary possession required for: Improvements to the existing two-lane link road between A127 eastbound and M25 junction 29 roundabout Utility works, including the installation or diversion of underground utilities within a multi-utility corridor
45-79	MU87	Temporary possession required for: To facilitate utility works, and to provide temporary storage, laydown areas and working space
45-87	MU87	Temporary possession required for: Utility works, including the installation or diversion of underground utilities within a multi-utility corridor, and the installation of poles and pole mounted transformers

Table 5: Temporary Possession of Land - by plot number

Land plans plot ref.	DCO Work No(s).	Purpose for which the land is required:
45-88	MU87	Temporary possession required for: To facilitate utility works, and to provide temporary storage, laydown areas and working space
45-89	MU87	Temporary possession required for: Utility works, including the installation or diversion of underground utilities within a multi-utility corridor, and the installation of poles and pole mounted transformers
45-99	9I and MU88	Temporary possession required for: Improvement works to the existing private means of access between the improved M25 junction 29 roundabout and Codham Hall Lane. Utility works, including the installation or diversion of underground utilities within a multi-utility corridor
45-100	9I and MU88	Temporary possession required for: Improvement works to the existing private means of access between the improved M25 junction 29 roundabout and Codham Hall Lane. Utility works, including the installation or diversion of underground utilities within a multi-utility corridor
45-105	MU88	Temporary possession required for: To facilitate utility works, and to provide temporary storage, laydown areas and working space
45-107	MU87	Temporary possession required for: To facilitate utility works, and to provide temporary storage, laydown areas and working space
45-108	MU87	Temporary possession required for: Utility works, including the installation or diversion of underground utilities within a multi-utility corridor, and the installation of poles and pole mounted transformers
45-110	MU87	Temporary possession required for: Provision for access for utility works
45-111	MU86 and MU87	Temporary possession required for: Utility works, including the installation or diversion of underground utilities within a multi-utility corridor Utility works, including the installation or diversion of underground utilities within a multi-utility corridor, and the installation of poles and pole mounted transformers
45-112	MU87	Temporary possession required for: Provision for access for utility works

Table 5: Temporary Possession of Land - by plot number

Land plans plot ref.	DCO Work No(s).	Purpose for which the land is required:
45-120	9P	Temporary possession required for: Construction of protection measures for retention of the existing infrastructure
45-121	CA16, MU85, MU87 and MUT32	Temporary possession required for: Temporary construction compound at surface for facilitating main works Utility works, including the installation or diversion of underground utilities within a multi-utility corridor Utility works, including the installation or diversion of underground utilities within a multi-utility corridor, and the installation of poles and pole mounted transformers
45-132	CA16	Temporary possession required for: Temporary construction compound at surface for facilitating main works
45-137	CA16	Temporary possession required for: Provision for temporary access and traffic management for the temporary construction compound
45-139	CA16	Temporary possession required for: Provision for temporary access and traffic management for the temporary construction compound
45-140	CA16	Temporary possession required for: Provision for temporary access and traffic management for the temporary construction compound
45-141	CA16	Temporary possession required for: Provision for temporary access and traffic management for the temporary construction compound
45-142	CA16	Temporary possession required for: Provision for temporary access and traffic management for the temporary construction compound
45-143	CA16	Temporary possession required for: Provision for temporary access and traffic management for the temporary construction compound
45-144	CA16	Temporary possession required for: Provision for temporary access and traffic management for the temporary construction compound
45-145	CA16	Temporary possession required for: Provision for temporary access and traffic management for the temporary construction compound

Table 5: Temporary Possession of Land - by plot number

Land plans plot ref.	DCO Work No(s).	Purpose for which the land is required:
45-146	CA16	Temporary possession required for: Provision for temporary access and traffic management for the temporary construction compound
45-147	CA16	Temporary possession required for: Provision for temporary access and traffic management for the temporary construction compound
45-148	CA16	Temporary possession required for: Provision for temporary access and traffic management for the temporary construction compound
45-149	CA16	Temporary possession required for: Provision for temporary access and traffic management for the temporary construction compound
45-150	CA16	Temporary possession required for: Provision for temporary access and traffic management for the temporary construction compound
45-151	CA16	Temporary possession required for: Provision for temporary access and traffic management for the temporary construction compound
45-152	CA16	Temporary possession required for: Provision for temporary access and traffic management for the temporary construction compound
45-153	CA16	Temporary possession required for: Provision for temporary access and traffic management for the temporary construction compound
45-154	CA16	Temporary possession required for: Provision for temporary access and traffic management for the temporary construction compound
45-155	CA16, MU85 and MUT32	Temporary possession required for: Provision for temporary access and traffic management for the temporary construction compound Utility works, including the installation or diversion of underground utilities within a multi-utility corridor
45-158	CA16 and MU85	Temporary possession required for: Provision for temporary access and traffic management for the temporary construction compound Utility works, including the installation or diversion of underground utilities within a multi-utility corridor

Table 5: Temporary Possession of Land - by plot number

Land plans plot ref.	DCO Work No(s).	Purpose for which the land is required:
45-159	CA16	Temporary possession required for: Provision for temporary access and traffic management for the temporary construction compound
45-160	CA16, MU85 and MUT32	Temporary possession required for: Provision for temporary access and traffic management for the temporary construction compound Utility works, including the installation or diversion of underground utilities within a multi-utility corridor
45-161	CA16	Temporary possession required for: Provision for temporary access and traffic management for the temporary construction compound
45-164	CA16	Temporary possession required for: Provision for temporary access and traffic management for the temporary construction compound
45-165	MU85	Temporary possession required for: Utility works, including the installation or diversion of underground utilities within a multi-utility corridor
45-166	CA16	Temporary possession required for: Provision for temporary access and traffic management for the temporary construction compound
45-167	CA16	Temporary possession required for: Provision for temporary access and traffic management for the temporary construction compound
45-168	MU85	Temporary possession required for: Utility works, including the installation or diversion of underground utilities within a multi-utility corridor
45-169	MU85 and MUT32	Temporary possession required for: Utility works, including the installation or diversion of underground utilities within a multi-utility corridor
45-171	MU85	Temporary possession required for: Utility works, including the installation or diversion of underground utilities within a multi-utility corridor
45-172	MU85	Temporary possession required for: Utility works, including the installation or diversion of underground utilities within a multi-utility corridor

Table 5: Temporary Possession of Land - by plot number

Land plans plot ref.	DCO Work No(s).	Purpose for which the land is required:
45-173	MU85	Temporary possession required for: Utility works, including the installation or diversion of underground utilities within a multi-utility corridor
45-174	MU85	Temporary possession required for: Utility works, including the installation or diversion of underground utilities within a multi-utility corridor
45-175	MU84	Temporary possession required for: Provision for access for utility works
45-176	MU84	Temporary possession required for: Provision for access for utility works
45-177	MU84	Temporary possession required for: Provision for access for utility works
45-178	CA16	Temporary possession required for: Provision for temporary access and traffic management for the temporary construction compound
46-01	9J	Temporary possession required for: Improvement works to a section of the existing two-lane dual carriageway A127 highway
46-02	9J	Temporary possession required for: Improvement works to a section of the existing two-lane dual carriageway A127 highway
46-03	9J	Temporary possession required for: Improvement works to a section of the existing two-lane dual carriageway A127 highway
46-04	E51	Temporary possession required for: Implementation of environmental mitigation works to create a site for protected species, including the construction of new ecological ponds
46-06	E51, G10 and ULH2	Temporary possession required for: Implementation of environmental mitigation works to create a site for protected species, including the construction of new ecological ponds Installation of a high-pressure gas pipeline The establishment of a temporary utilities logistic hub for facilitating utility works

Table 5: Temporary Possession of Land - by plot number

Land plans plot ref.	DCO Work No(s).	Purpose for which the land is required:
46-08	G10	Temporary possession required for: Installation of a high-pressure gas pipeline
46-09	G10	Temporary possession required for: Installation of a high-pressure gas pipeline
46-11	G10	Temporary possession required for: Installation of a high-pressure gas pipeline
46-12	G10	Temporary possession required for: Installation of a high-pressure gas pipeline
46-13	G10	Temporary possession required for: Installation of a high-pressure gas pipeline
46-23	MU92	Temporary possession required for: Provision for access for utility works
46-24	MU92	Temporary possession required for: Provision for access for utility works
46-25	MU92	Temporary possession required for: Provision for access for utility works
46-26	MU92	Temporary possession required for: Utility works, including the installation or diversion of underground utilities within a multi-utility corridor
46-52	MU92	Temporary possession required for: To facilitate utility works, and to provide temporary storage, laydown areas and working space
46-55	G10 and ULH2	Temporary possession required for: Installation of a high-pressure gas pipeline The establishment of a temporary utilities logistic hub for facilitating utility works

Table 5: Temporary Possession of Land - by plot number		
Land plans plot ref.	DCO Work No(s).	Purpose for which the land is required:
47-26	E51	Temporary possession required for: Implementation of environmental mitigation works to create a site for protected species, including the construction of new ecological ponds

Annex B Schedule of Negotiations - progress of negotiations with parties affected by compulsory acquisition and temporary possession powers

- B.1.1 The table below shows the progress of negotiations with affected persons. Please note that the table is correct at the date of submission. It is the intention of National Highways to submit further updates post-application, either when appropriate or as directed by the Examining Authority.

No.	Land interest name/organisation and land agent's name (if applicable)	Type of interest	Plot(s)	Land requirement	Status of negotiations with land interest
1	Aaron Ryan Nelson Aintree Concrete Pumping Kieran Kevin Nelson Roman Concrete Tom French - BTF Partnership (as agent)	Cat 1, 2 and 3	04-05 04-08 04-09 04-11 04-12 04-17 04-21 04-25 04-30 04-31 04-32 04-33 04-43 04-49 04-53 05-04 06-81 06-118 06-171 06-193 06-199 06-203 06-205 06-206	CA CAR CA CA CAR CAR CA TP CA CA CA CA CA CA CA TP CA CA CA CA CA CA CAR CA	The Applicant has been attempting to engage with the landowner's through their agent. The landowner is aware of the impacts of the Project on the property. 31-10-2017 Letter Order Limits update notification sent 14-05-2018 Letter Land Interest Questionnaire sent 09-10-2018 Letter Section 42 Statutory consultation notification sent 27-03-2019 Email Correspondence regarding survey access 15-08-2019 Letter 2019 Post-Statutory consultation notification sent 27-01-2020 Letter Supplementary consultation notification sent 24-07-2020 Email Correspondence regarding voluntary agreement 19-08-2020 Email Correspondence regarding agent and client next steps 29-09-2020 Letter An invitation has been sent to negotiate and acquire land interests by voluntary agreement 13-10-2020 Email Correspondence regarding survey payment 15-10-2020 Letter An invitation has been sent to negotiate and acquire land interests by voluntary agreement 22-10-2020 Meeting Regular catch up meeting with agent to discuss status and case progress 05-11-2020 Meeting Regular catch up meeting with agent to discuss status and case progress 14-01-2021 Meeting Regular catch up meeting with agent to discuss status and case progress 11-02-2021 Meeting Regular catch up meeting with agent to discuss status and case progress 11-03-2021 Meeting Regular catch up meeting with agent to discuss status and case progress 12-03-2021 Email Correspondence requesting a meeting 06-04-2021 Email Correspondence regarding survey payment 23-04-2021 Meeting Regular catch up meeting with agent to discuss status and case progress 13-05-2021 Meeting Regular catch up meeting with agent to discuss status and case progress 18-06-2021 Meeting Regular catch up meeting with agent to discuss status and case progress 13-07-2021 Meeting Regular catch up meeting with agent to discuss status and case progress 13-07-2021 Letter Community Impacts consultation notification sent 28-07-2021 Meeting Regular catch up meeting with agent to discuss status and case progress 20-08-2021 Meeting Regular catch up meeting with agent to discuss status and case progress 15-09-2021 Meeting Regular catch up meeting with agent to discuss status and case progress 13-10-2021 Meeting Regular catch up meeting with agent to discuss status and case progress 26-10-2021 Letter An invitation has been sent to negotiate and acquire land interests by voluntary agreement 10-11-2021 Meeting Regular catch up meeting with agent to discuss status and case progress 25-11-2021 Email Correspondence regarding interest in voluntary agreement 10-12-2021 Email Correspondence regarding voluntary agreement and fee policy 07-02-2022 Meeting Regular catch up meeting with agent to discuss status and case progress 01-03-2022 Meeting Regular catch up meeting with agent to discuss status and case progress 30-03-2022 Email Correspondence regarding survey access 04-04-2022 Meeting Regular catch up meeting with agent to discuss status and case progress

CA (Compulsory acquisition), CAR (Compulsory acquisition of rights over land and temporary possession), TP (Temporary possession)
CAS (Compulsory acquisition of subsoil), CASTPS (Compulsory acquisition of subsoil and temporary possession of land at the surface)

No.	Land interest name/organisation and land agent's name (if applicable)	Type of interest	Plot(s)	Land requirement	Status of negotiations with land interest
1 Cont'd					03-05-2022 Meeting Regular catch up meeting with agent to discuss status and case progress 13-05-2022 Letter Local Refinement consultation notification sent 24-05-2022 Letter Local Refinement consultation extension notification sent 30-05-2022 Meeting Regular catch up meeting with agent to discuss status and case progress 21-06-2022 Meeting Regular catch up meeting with agent to discuss status and case progress 25-07-2022 Meeting Regular catch up meeting with agent to discuss status and case progress 15-08-2022 Meeting Discussion with agent regarding case progress 05-09-2022 Meeting Regular catch up meeting with agent to discuss status and case progress
2	Aaron Stacy O'Brien Andrew Keith O'Brien	Cat 1, 2 and 3	39-01 39-02 39-03 39-04 39-05 39-06 39-13 39-14 39-17 39-49 40-21 40-22 40-23 42-104 42-109 42-127 42-128	TP TP CA CAR TP CAR CAR TP CAR CA TP CAR CA CAR CA CA TP TP	An invitation to negotiate and acquire land interests by voluntary agreement has been sent by letter. 09-10-2018 Letter Land Interest Questionnaire sent 09-10-2018 Letter Section 42 Statutory consultation notification sent 21-12-2018 Letter Land Interest Questionnaire response 08-02-2019 Letter Land Interest Questionnaire reminder sent 15-08-2019 Letter 2019 Post-Statutory consultation notification sent 27-01-2020 Letter Supplementary consultation notification sent 13-07-2020 Letter Design Refinement consultation notification sent 29-09-2020 Letter An invitation has been sent to negotiate and acquire land interests by voluntary agreement 13-07-2021 Letter Community Impacts consultation notification sent 26-10-2021 Letter An invitation has been sent to negotiate and acquire land interests by voluntary agreement 13-05-2022 Letter Local Refinement consultation notification sent 24-05-2022 Letter Local Refinement consultation extension notification sent 27-05-2022 Email Correspondence regarding Order Limits and voluntary agreement 01-09-2022 Letter Landowner engagement notification sent
3	Abdul Aleem Dhillon Abdul Azeem Dhillon Abdul Samad Dhillon	Cat 1 and 3	29-198 29-199 29-202 29-205	CA CA CAR CAR	An invitation to negotiate and acquire land interests by voluntary agreement has been sent by letter and would be progressed if requested. 12-04-2017 Letter Preferred Route Announcement notification sent 17-08-2017 Letter Survey access request sent 31-10-2017 Letter Order Limits update notification sent 18-04-2018 Email Correspondence regarding survey access 14-05-2018 Letter Land Interest Questionnaire sent 09-10-2018 Letter Section 42 Statutory consultation notification sent 25-03-2019 Email Correspondence regarding survey access 04-06-2019 Letter Land Interest Questionnaire response 17-06-2019 Email Correspondence regarding Project design and survey works

CA (Compulsory acquisition), CAR (Compulsory acquisition of rights over land and temporary possession), TP (Temporary possession)
 CAS (Compulsory acquisition of subsoil), CASTPS (Compulsory acquisition of subsoil and temporary possession of land at the surface)

No.	Land interest name/organisation and land agent's name (if applicable)	Type of interest	Plot(s)	Land requirement	Status of negotiations with land interest
3 Cont'd					15-08-2019 Letter 2019 Post-Statutory consultation notification sent 27-01-2020 Letter Supplementary consultation notification sent 02-07-2020 Email Exchange of correspondence regarding an alternative design proposal 13-07-2020 Letter Design Refinement consultation notification sent 29-09-2020 Letter An invitation has been sent to negotiate and acquire land interests by voluntary agreement 13-07-2021 Letter Community Impacts consultation notification sent 26-10-2021 Letter An invitation has been sent to negotiate and acquire land interests by voluntary agreement 13-05-2022 Letter Local Refinement consultation notification sent 16-05-2022 Email Correspondence regarding Local Refinement consultation 24-05-2022 Letter Local Refinement consultation extension notification sent 27-05-2022 Email Correspondence regarding voluntary agreement and fee policy 20-07-2022 Email Correspondence regarding land interest and voluntary agreement
4	Abigail Catherine Rackley	Cat 1 and 3	30-27	TP	An invitation to negotiate and acquire land interests by voluntary agreement has been sent by letter. 13-07-2020 Letter Design Refinement consultation notification sent 29-09-2020 Letter An invitation has been sent to negotiate and acquire land interests by voluntary agreement 13-07-2021 Letter Community Impacts consultation notification sent 26-10-2021 Letter An invitation has been sent to negotiate and acquire land interests by voluntary agreement 13-05-2022 Letter Local Refinement consultation notification sent 24-05-2022 Letter Local Refinement consultation extension notification sent
5	Abigail Lara Samantha Sparks Heather Mary Sparks Peter Frederick Sparks Tom French - BTF Partnership (as agent)	Cat 1 and 3	04-54 04-63 04-93 04-98 11-54 11-55 11-57 11-59	CA CAR CAR CAR TP CA TP TP	The Applicant has agreed Heads of Terms for a voluntary agreement. Multiple survey consent forms have been agreed to facilitate Applicant surveys, including agreement of compensation therefrom. 31-10-2017 Letter Order Limits update notification sent 20-08-2018 Letter Land Interest Questionnaire sent 09-10-2018 Letter Section 42 Statutory consultation notification sent 09-10-2018 Letter Land Interest Questionnaire sent 20-11-2018 Letter Section 42 Statutory consultation notification sent 08-02-2019 Letter Land Interest Questionnaire reminder sent 27-03-2019 Letter Land Interest Questionnaire response 09-07-2019 Email Correspondence regarding survey access 02-08-2019 Email Correspondence regarding Order Limits, land acquisition and Project timeline 15-08-2019 Letter 2019 Post-Statutory consultation notification sent 27-01-2020 Letter Supplementary consultation notification sent 29-01-2020 Meeting Discussion with agent and landowner regarding confirming land requirements and compensation matters 04-02-2020 Email Correspondence attaching survey consent form 27-02-2020 Email Correspondence regarding survey consent form 09-07-2020 Phone Call Correspondence regarding Project update

CA (Compulsory acquisition), CAR (Compulsory acquisition of rights over land and temporary possession), TP (Temporary possession)
 CAS (Compulsory acquisition of subsoil), CASTPS (Compulsory acquisition of subsoil and temporary possession of land at the surface)

No.	Land interest name/organisation and land agent's name (if applicable)	Type of interest	Plot(s)	Land requirement	Status of negotiations with land interest
5 Cont'd					13-07-2020 Letter Design Refinement consultation notification sent 16-09-2020 Meeting Discussion regarding voluntary agreement 17-09-2020 Email Correspondence attaching Heads of Terms agreement 21-10-2020 Email Correspondence regarding intention to proceed with voluntary agreement 22-10-2020 Meeting Regular catch up meeting with agent to discuss status and case progress 05-11-2020 Meeting Regular catch up meeting with agent to discuss status and case progress 14-01-2021 Meeting Regular catch up meeting with agent to discuss status and case progress 11-02-2021 Meeting Regular catch up meeting with agent to discuss status and case progress 11-03-2021 Meeting Regular catch up meeting with agent to discuss status and case progress 23-04-2021 Meeting Regular catch up meeting with agent to discuss status and case progress 13-05-2021 Meeting Regular catch up meeting with agent to discuss status and case progress 18-06-2021 Meeting Regular catch up meeting with agent to discuss status and case progress 13-07-2021 Letter Community Impacts consultation notification sent 13-07-2021 Meeting Regular catch up meeting with agent to discuss status and case progress 28-07-2021 Meeting Regular catch up meeting with agent to discuss status and case progress 20-08-2021 Meeting Regular catch up meeting with agent to discuss status and case progress 15-09-2021 Meeting Regular catch up meeting with agent to discuss status and case progress 13-10-2021 Meeting Regular catch up meeting with agent to discuss status and case progress 10-11-2021 Meeting Regular catch up meeting with agent to discuss status and case progress 07-02-2022 Meeting Regular catch up meeting with agent to discuss status and case progress 14-02-2022 Email Correspondence regarding Heads of Terms agreement 01-03-2022 Meeting Regular catch up meeting with agent to discuss status and case progress 30-03-2022 Email Correspondence regarding survey access request 04-04-2022 Meeting Regular catch up meeting with agent to discuss status and case progress 03-05-2022 Meeting Regular catch up meeting with agent to discuss status and case progress 04-05-2022 Email Correspondence regarding Heads of Terms 09-05-2022 Email Correspondence regarding survey access request 13-05-2022 Letter Local Refinement consultation notification sent 24-05-2022 Letter Local Refinement consultation extension notification sent 30-05-2022 Meeting Regular catch up meeting with agent to discuss status and case progress 08-06-2022 Email Correspondence regarding survey access request 21-06-2022 Meeting Regular catch up meeting with agent to discuss status and case progress 25-07-2022 Meeting Regular catch up meeting with agent to discuss status and case progress 15-08-2022 Meeting Discussion with agent regarding voluntary agreement 05-09-2022 Meeting Regular catch up meeting with agent to discuss status and case progress
6	Abraham Abiodun Ayantunde	Cat 1 and 3	26-44	CAR	An invitation to negotiate and acquire land interests by voluntary agreement has been sent by letter. 27-01-2020 Letter Supplementary consultation notification sent

CA (Compulsory acquisition), CAR (Compulsory acquisition of rights over land and temporary possession), TP (Temporary possession)
 CAS (Compulsory acquisition of subsoil), CASTPS (Compulsory acquisition of subsoil and temporary possession of land at the surface)

No.	Land interest name/organisation and land agent's name (if applicable)	Type of interest	Plot(s)	Land requirement	Status of negotiations with land interest
6 Cont'd					13-07-2020 Letter Design Refinement consultation notification sent 29-09-2020 Letter An invitation has been sent to negotiate and acquire land interests by voluntary agreement 13-07-2021 Letter Community Impacts consultation notification sent 26-10-2021 Letter An invitation has been sent to negotiate and acquire land interests by voluntary agreement 13-05-2022 Letter Local Refinement consultation notification sent 24-05-2022 Letter Local Refinement consultation extension notification sent
7	Absolute Signs	Cat 1 and 3	44-93 44-94	TP CAR	An invitation to negotiate and acquire land interests by voluntary agreement has been sent by letter. 19-11-2018 Letter Section 42 Statutory consultation notification sent 27-01-2020 Letter Supplementary consultation notification sent 16-03-2020 Letter Land Interest Questionnaire sent 13-07-2020 Letter Design Refinement consultation notification sent 29-09-2020 Letter An invitation has been sent to negotiate and acquire land interests by voluntary agreement 19-01-2021 Letter Land Interest Questionnaire sent 13-07-2021 Letter Community Impacts consultation notification sent 13-05-2022 Letter Local Refinement consultation notification sent 24-05-2022 Letter Local Refinement consultation extension notification sent
8	Ada Louise Martin	Cat 1 and 3	43-102 44-105 44-107	TP TP TP	An invitation to negotiate and acquire land interests by voluntary agreement has been sent by letter. 13-07-2020 Letter Design Refinement consultation notification sent 29-09-2020 Letter An invitation has been sent to negotiate and acquire land interests by voluntary agreement 13-07-2021 Letter Community Impacts consultation notification sent 26-10-2021 Letter An invitation has been sent to negotiate and acquire land interests by voluntary agreement 13-05-2022 Letter Local Refinement consultation notification sent 24-05-2022 Letter Local Refinement consultation extension notification sent
9	Adam John Smart	Cat 1 and 3	30-30	TP	An invitation to negotiate and acquire land interests by voluntary agreement has been sent by letter. 13-07-2020 Letter Design Refinement consultation notification sent 29-09-2020 Letter An invitation has been sent to negotiate and acquire land interests by voluntary agreement 13-07-2021 Letter Community Impacts consultation notification sent 26-10-2021 Letter An invitation has been sent to negotiate and acquire land interests by voluntary agreement 13-05-2022 Letter Local Refinement consultation notification sent 24-05-2022 Letter Local Refinement consultation extension notification sent
10	Adrian Scripps Limited	Cat 1 and 3	05-15	CAR	An invitation to negotiate and acquire land interests by voluntary agreement has been sent by letter. 27-01-2020 Letter Supplementary consultation notification sent 13-07-2020 Letter Design Refinement consultation notification sent 29-09-2020 Letter An invitation has been sent to negotiate and acquire land interests by voluntary agreement 13-07-2021 Letter Community Impacts consultation notification sent 26-10-2021 Letter An invitation has been sent to negotiate and acquire land interests by voluntary agreement

CA (Compulsory acquisition), CAR (Compulsory acquisition of rights over land and temporary possession), TP (Temporary possession)
CAS (Compulsory acquisition of subsoil), CASTPS (Compulsory acquisition of subsoil and temporary possession of land at the surface)

No.	Land interest name/organisation and land agent's name (if applicable)	Type of interest	Plot(s)	Land requirement	Status of negotiations with land interest
10 Cont'd					15-11-2021 Email Correspondence regarding interest in voluntary agreement 02-12-2021 Email Correspondence sending voluntary licence agreement 13-05-2022 Letter Local Refinement consultation notification sent 24-05-2022 Letter Local Refinement consultation extension notification sent
11	Agnieszka Bojdo Daniel Bojdo	Cat 1 and 3	29-99 33-213	CA CA	Property bought under the blight provisions by the Applicant. The occupier is a tenant of the Applicant occupying by way of an Assured Shorthold Tenancy. Possession will be sought under the AST first. 27-01-2020 Letter Supplementary consultation notification sent 16-03-2020 Letter Land Interest Questionnaire sent 13-07-2020 Letter Design Refinement consultation notification sent 29-09-2020 Letter An invitation has been sent to negotiate and acquire land interests by voluntary agreement 13-07-2021 Letter Community Impacts consultation notification sent 13-05-2022 Letter Local Refinement consultation notification sent 24-05-2022 Letter Local Refinement consultation extension notification sent
12	Airwave Solutions Limited	Cat 2 and 3	04-138	CAR	Notification of the Project and confirmation of assets has taken place. The draft Development Consent Order contains Protective Provisions for the benefit of statutory undertakers and prohibits compulsory acquisition of any of their apparatus without consent. Further negotiations will be progressed up to and during examination. 13-07-2020 Letter Design Refinement consultation notification sent 13-07-2021 Letter Community Impacts consultation notification sent 13-05-2022 Letter Local Refinement consultation notification sent 24-05-2022 Letter Local Refinement consultation extension notification sent
13	Alan Albert Jones	Cat 1 and 3	24-41 24-43 24-44	CA CAR CA	An invitation to negotiate and acquire land interests by voluntary agreement has been sent by letter. 31-10-2017 Letter Order Limits update notification sent 20-08-2018 Letter Land Interest Questionnaire sent 27-09-2018 Letter Land Interest Questionnaire response 09-10-2018 Letter Section 42 Statutory consultation notification sent 27-01-2020 Letter Supplementary consultation notification sent 13-07-2020 Letter Design Refinement consultation notification sent 29-09-2020 Letter An invitation has been sent to negotiate and acquire land interests by voluntary agreement 13-07-2021 Letter Community Impacts consultation notification sent 26-10-2021 Letter An invitation has been sent to negotiate and acquire land interests by voluntary agreement 13-05-2022 Letter Local Refinement consultation notification sent 24-05-2022 Letter Local Refinement consultation extension notification sent
14	Alan Bird	Cat 1 and 3	42-175	CAR	An invitation to negotiate and acquire land interests by voluntary agreement has been sent by letter. 27-01-2020 Letter Supplementary consultation notification sent 13-07-2020 Letter Design Refinement consultation notification sent 29-09-2020 Letter An invitation has been sent to negotiate and acquire land interests by voluntary agreement 13-07-2021 Letter Community Impacts consultation notification sent

CA (Compulsory acquisition), CAR (Compulsory acquisition of rights over land and temporary possession), TP (Temporary possession)
CAS (Compulsory acquisition of subsoil), CASTPS (Compulsory acquisition of subsoil and temporary possession of land at the surface)

No.	Land interest name/organisation and land agent's name (if applicable)	Type of interest	Plot(s)	Land requirement	Status of negotiations with land interest
14 Cont'd					26-10-2021 Letter An invitation has been sent to negotiate and acquire land interests by voluntary agreement 13-05-2022 Letter Local Refinement consultation notification sent 24-05-2022 Letter Local Refinement consultation extension notification sent
15	Alan David Peters	Cat 1 and 3	06-115	CAR	A licence to acquire rights in relation to the landowner's subsoil up to the half-width of the highway has been agreed and completed. 13-07-2020 Letter Design Refinement consultation notification sent 29-09-2020 Letter An invitation has been sent to negotiate and acquire land interests by voluntary agreement 22-10-2020 Email Correspondence regarding voluntary agreement 19-01-2021 Letter Correspondence sending voluntary licence agreement 28-01-2021 Email Correspondence regarding voluntary licence agreement letter 13-07-2021 Letter Community Impacts consultation notification sent 13-05-2022 Letter Local Refinement consultation notification sent 24-05-2022 Letter Local Refinement consultation extension notification sent
16	Alan David Webb	Cat 1 and 3	42-147	CAR	An invitation to negotiate and acquire land interests by voluntary agreement has been sent by letter. 13-07-2021 Letter Community Impacts consultation notification sent 26-10-2021 Letter An invitation has been sent to negotiate and acquire land interests by voluntary agreement 13-05-2022 Letter Local Refinement consultation notification sent 24-05-2022 Letter Local Refinement consultation extension notification sent
17	Alan Frederick Hammant	Cat 1 and 3	43-70	TP	An invitation to negotiate and acquire land interests by voluntary agreement has been sent by letter. 18-02-2020 Letter Supplementary consultation notification sent 13-07-2020 Letter Design Refinement consultation notification sent 29-09-2020 Letter An invitation has been sent to negotiate and acquire land interests by voluntary agreement 13-07-2021 Letter Community Impacts consultation notification sent 26-10-2021 Letter An invitation has been sent to negotiate and acquire land interests by voluntary agreement 13-05-2022 Letter Local Refinement consultation notification sent 24-05-2022 Letter Local Refinement consultation extension notification sent
18	Alan Henry Van Vynck	Cat 1 and 3	33-233	CAR	An invitation to negotiate and acquire land interests by voluntary agreement has been sent by letter. 09-10-2018 Letter Section 42 Statutory consultation notification sent 09-10-2018 Letter Land Interest Questionnaire sent 08-02-2019 Letter Land Interest Questionnaire reminder sent 21-02-2019 Letter Land Interest Questionnaire response 27-01-2020 Letter Supplementary consultation notification sent 13-07-2020 Letter Design Refinement consultation notification sent 29-09-2020 Letter An invitation has been sent to negotiate and acquire land interests by voluntary agreement 13-07-2021 Letter Community Impacts consultation notification sent 26-10-2021 Letter An invitation has been sent to negotiate and acquire land interests by voluntary agreement

CA (Compulsory acquisition), CAR (Compulsory acquisition of rights over land and temporary possession), TP (Temporary possession)
CAS (Compulsory acquisition of subsoil), CASTPS (Compulsory acquisition of subsoil and temporary possession of land at the surface)

No.	Land interest name/organisation and land agent's name (if applicable)	Type of interest	Plot(s)	Land requirement	Status of negotiations with land interest
18 Cont'd					13-05-2022 Letter Local Refinement consultation notification sent 24-05-2022 Letter Local Refinement consultation extension notification sent
19	Alan John Rouse Linda Mary Rouse Tom Hanman - Savills UK Ltd (as agent)	Cat 1 and 3	33-189	CAR	<p>A blight notice has been received and accepted by the Applicant. Contracts exchanged 25 May 2022. Completion set for November 2023. Long stop completion date agreed to allow claimants time to find a suitable onward property and to develop the property to their bespoke requirements.</p> 12-04-2017 Letter Preferred Route Announcement notification sent 13-04-2017 Phone Call Conversation regarding Project proposals 17-05-2017 Meeting Discussion regarding Project proposals and blight process 19-07-2017 Letter Blight notice received 15-08-2017 Letter Correspondence to claimants responding to blight notice 20-09-2017 Meeting Discussion regarding blight process 02-10-2017 Phone Call Conversation regarding valuation process 04-10-2017 Email Correspondence sent regarding valuation process 10-10-2017 Email Correspondence regarding blight process 31-10-2017 Letter Order Limits update notification sent 03-11-2017 Meeting Discussion regarding blight process 26-01-2018 Meeting Discussion regarding blight process and blight application 29-03-2018 Letter Correspondence regarding blight process and blight application 17-05-2018 Meeting Discussion regarding blight process and blight application 09-08-2018 Email Correspondence regarding blight process and blight application 15-10-2018 Letter Section 42 Statutory consultation notification sent 02-08-2019 Phone Call Conversation regarding blight application 27-01-2020 Letter Supplementary consultation notification sent 04-02-2020 Meeting Discussion regarding blight valuations 05-06-2020 Email Correspondence received regarding valuations 08-06-2020 Email Correspondence received regarding valuations 10-06-2020 Email Correspondence received regarding valuations 11-06-2020 Email Correspondence sent regarding valuations 30-06-2020 Email Correspondence regarding valuation update 13-07-2020 Letter Design Refinement consultation notification sent 01-12-2020 Meeting Discussion regarding valuation 13-07-2021 Letter Community Impacts consultation notification sent 02-08-2021 Phone Call Conversation regarding case update 15-08-2021 Email Correspondence regarding case update 17-09-2021 Email Correspondence regarding conveyancing 14-03-2022 Email Correspondence regarding conveyancing 22-03-2022 Email Correspondence regarding conveyancing and formal complaint

CA (Compulsory acquisition), CAR (Compulsory acquisition of rights over land and temporary possession), TP (Temporary possession)
 CAS (Compulsory acquisition of subsoil), CASTPS (Compulsory acquisition of subsoil and temporary possession of land at the surface)

No.	Land interest name/organisation and land agent's name (if applicable)	Type of interest	Plot(s)	Land requirement	Status of negotiations with land interest
19 Cont'd					23-03-2022 Email Correspondence regarding conveyancing 06-04-2022 Email Correspondence responding to formal complaint 13-05-2022 Letter Local Refinement consultation notification sent 24-05-2022 Letter Local Refinement consultation extension notification sent
20	Alan John Whincop	Cat 1 and 3	30-54	TP	An invitation to negotiate and acquire land interests by voluntary agreement has been sent by letter. 13-07-2020 Letter Design Refinement consultation notification sent 29-09-2020 Letter An invitation has been sent to negotiate and acquire land interests by voluntary agreement 13-07-2021 Letter Community Impacts consultation notification sent 26-10-2021 Letter An invitation has been sent to negotiate and acquire land interests by voluntary agreement 13-05-2022 Letter Local Refinement consultation notification sent 24-05-2022 Letter Local Refinement consultation extension notification sent
21	Alan Kemp	Cat 1 and 3	33-105	CAR	An invitation to negotiate and acquire land interests by voluntary agreement has been sent by letter. 09-10-2018 Letter Land Interest Questionnaire sent 09-10-2018 Letter Section 42 Statutory consultation notification sent 20-12-2018 Letter Land Interest Questionnaire response 27-01-2020 Letter Supplementary consultation notification sent 03-07-2020 Email Correspondence regarding discretionary purchase process and application 13-07-2020 Letter Design Refinement consultation notification sent 29-09-2020 Letter An invitation has been sent to negotiate and acquire land interests by voluntary agreement 11-11-2020 Email Correspondence regarding discretionary purchase application 13-07-2021 Letter Community Impacts consultation notification sent 03-12-2021 Email Correspondence regarding voluntary agreement 13-04-2022 Email Correspondence regarding discretionary purchase application 13-05-2022 Letter Local Refinement consultation notification sent 24-05-2022 Letter Local Refinement consultation extension notification sent
22	Alan Philip Cooper Linda Jane Cooper	Cat 1 and 3	09-48 09-49	TP TP	A licence to acquire rights in relation to the landowner's subsoil up to the half-width of the highway has been agreed and completed. 27-01-2020 Letter Supplementary consultation notification sent 13-07-2020 Letter Design Refinement consultation notification sent 29-09-2020 Letter An invitation has been sent to negotiate and acquire land interests by voluntary agreement 13-07-2021 Letter Community Impacts consultation notification sent 26-10-2021 Letter An invitation has been sent to negotiate and acquire land interests by voluntary agreement 28-10-2021 Email Correspondence regarding interest in voluntary agreement 04-11-2021 Email Correspondence sending voluntary licence agreement 13-05-2022 Letter Local Refinement consultation notification sent 24-05-2022 Letter Local Refinement consultation extension notification sent

CA (Compulsory acquisition), CAR (Compulsory acquisition of rights over land and temporary possession), TP (Temporary possession)
CAS (Compulsory acquisition of subsoil), CASTPS (Compulsory acquisition of subsoil and temporary possession of land at the surface)

No.	Land interest name/organisation and land agent's name (if applicable)	Type of interest	Plot(s)	Land requirement	Status of negotiations with land interest
23	Alan Thomas Clayden	Cat 1 and 3	26-61	CAR	An invitation to negotiate and acquire land interests by voluntary agreement has been sent by letter. 27-01-2020 Letter Supplementary consultation notification sent 13-07-2020 Letter Design Refinement consultation notification sent 29-09-2020 Letter An invitation has been sent to negotiate and acquire land interests by voluntary agreement 13-07-2021 Letter Community Impacts consultation notification sent 26-10-2021 Letter An invitation has been sent to negotiate and acquire land interests by voluntary agreement 13-05-2022 Letter Local Refinement consultation notification sent 24-05-2022 Letter Local Refinement consultation extension notification sent
24	Albert Butler	Cat 1 and 3	04-35 04-42	CA CAR	An invitation to negotiate and acquire land interests by voluntary agreement has been sent by letter. 25-07-2018 Phone Call Conversation regarding survey access 28-08-2018 Letter Land Interest Questionnaire sent 15-08-2019 Letter 2019 Post-Statutory consultation notification sent 21-11-2019 Meeting Land Interest Questionnaire assistance 27-01-2020 Letter Supplementary consultation notification sent 13-07-2020 Letter Design Refinement consultation notification sent 29-09-2020 Letter An invitation has been sent to negotiate and acquire land interests by voluntary agreement 13-07-2021 Letter Community Impacts consultation notification sent 26-10-2021 Letter An invitation has been sent to negotiate and acquire land interests by voluntary agreement 13-05-2022 Letter Local Refinement consultation notification sent 24-05-2022 Letter Local Refinement consultation extension notification sent
25	Alec George Nelson the late Robin Walter Wynn Jon Booth - Lambert & Foster (as agent)	Cat 1, 2 and 3	04-05 04-11 04-12 04-17 04-21 04-25 04-30 04-33 04-53 05-04 06-171 06-178 06-187 06-193 06-199	CA CA CAR CAR CA TP CA CA CA TP CA CA CAR CA CA	The Applicant is in contact with the landowners and agent and has offered basis of voluntary agreements. Voluntary discussions would progress with landowner should the agent receive instructions. 14-05-2018 Letter Land Interest Questionnaire sent 28-08-2018 Letter Land Interest Questionnaire response 09-10-2018 Letter Section 42 Statutory consultation notification sent 27-03-2019 Email Correspondence regarding survey access 15-08-2019 Letter 2019 Post-Statutory consultation notification sent 27-01-2020 Letter Supplementary consultation notification sent 24-06-2020 Email Correspondence regarding survey consent form 13-07-2020 Letter Design Refinement consultation notification sent 29-09-2020 Letter An invitation has been sent to negotiate and acquire land interests by voluntary agreement 08-10-2020 Email Correspondence regarding interest in voluntary agreement 20-01-2021 Email Correspondence requesting survey access and regarding survey payment 18-03-2021 Email Correspondence requesting survey access 22-06-2021 Email Correspondence regarding Heads of Terms agreement 09-07-2021 Email Correspondence regarding survey payment 13-07-2021 Letter Community Impacts consultation notification sent

CA (Compulsory acquisition), CAR (Compulsory acquisition of rights over land and temporary possession), TP (Temporary possession)
CAS (Compulsory acquisition of subsoil), CASTPS (Compulsory acquisition of subsoil and temporary possession of land at the surface)

No.	Land interest name/organisation and land agent's name (if applicable)	Type of interest	Plot(s)	Land requirement	Status of negotiations with land interest		
25 Cont'd			06-203	CA	28-09-2021	Email	Correspondence requesting survey access and regarding survey consent form
					26-10-2021	Letter	An invitation has been sent to negotiate and acquire land interests by voluntary agreement
					10-05-2022	Email	Correspondence regarding voluntary agreement
					13-05-2022	Letter	Local Refinement consultation notification sent
					24-05-2022	Letter	Local Refinement consultation extension notification sent
26					There has been regular, detailed, and constructive correspondence and meetings with the landowner since April 2017 on all aspects of the Project. These include, but are not limited to (i) Detailed design development, impact mitigation, utility diversions, (ii) Reconfiguration of Low Street irrigation reservoir and irrigation system, (iii) Accommodation works and interface during construction, (iv) Location of ecological mitigation areas and potential long-term stewardship, (v) Replacement common land, and (vi) Access for surveys, ground investigation and archaeological trial trenching. The parties are developing a Statement of Common Ground and would progress separate agreements for other matters. Opportunity to acquire land by agreement has been discussed will be progressed if agreed.		
	Alex Nyman	Cat 1, 2 and 3	16-07	TP	12-04-2017	Letter	Preferred Route Announcement notification sent
	Alison Jean Bush		16-08	TP	09-05-2017	Meeting	Discussion regarding Project update and design development
	Amanda Mary Harborne		16-09	TP	17-07-2017	Meeting	Discussion regarding Project update and design development
	Ann Louise Cole		16-10	CAR	25-09-2017	Email	Correspondence regarding ground investigation meeting and survey access
	C. H. Cole & Sons (Cherry Orchard)		16-11	CAR	20-10-2017	Meeting	Discussion regarding design development update
	C. H. Cole & Sons (Heath Place)		16-12	CAR	31-10-2017	Letter	Order Limits update notification sent
	C. H. Cole & Sons (Mill House)		16-13	TP	14-02-2018	Meeting	Discussion regarding environmental aspects of the Project, Project design and construction compounds
	C. H. Cole & Sons		16-14	TP	27-03-2018	Email	Correspondence regarding Order Limits update
	Chloe Evans		16-15	TP	19-04-2018	Meeting	Discussion regarding Project update
	Diana Mary Cole		16-17	CAR	16-05-2018	Email	Correspondence regarding Land Interest Questionnaire assistance
	Edith Marion Cole		16-18	CAR	01-06-2018	Email	Correspondence regarding survey works for 2018
	Edward Hodson		16-21	CAR	15-06-2018	Meeting	Discussion regarding Project update, land referencing and survey works
	Grace Elizabeth Watson		16-24	TP	28-06-2018	Email	Correspondence regarding survey works meeting
	Harry Hodson		16-27	TP	20-08-2018	Letter	Land Interest Questionnaire sent
	James Andrew Cole		16-31	CAR	11-09-2018	Meeting	Discussion regarding Statutory consultation, drainage and survey works
	Jeremy Paul Godsmark Finnis		16-32	CAR	19-09-2018	Letter	Land Interest Questionnaire sent
	Jessica Bush		19-40	CA	02-10-2018	Meeting	Discussion regarding Statutory consultation
	Kathryn Ksenia Travis		19-41	CA	09-10-2018	Letter	Section 42 Statutory consultation notification sent
	Natalie Bush		19-42	CA	09-10-2018	Letter	Land Interest Questionnaire sent
	Oliver Charles Finnis		19-46	CA	19-10-2018	Letter	Land Interest Questionnaire sent
	Riverside Willows Ltd		19-51	CA	28-11-2018	Email	Correspondence regarding Statutory consultation
	Saffron Gardens Investments Ltd		19-52	CA	28-11-2018	Meeting	Discussion regarding Statutory consultation and rectory road
	Sheila Elizabeth Hodson		19-56	CA	29-11-2018	Email	Correspondence attaching minutes of a meeting
	Sue Cole		20-01	CAR	03-12-2018	Email	Correspondence attaching minutes of a meeting
	Thomas Nyman		20-10	CAR	18-12-2018	Meeting	Discussion regarding Project design development and survey works

CA (Compulsory acquisition), CAR (Compulsory acquisition of rights over land and temporary possession), TP (Temporary possession)

CAS (Compulsory acquisition of subsoil), CASTPS (Compulsory acquisition of subsoil and temporary possession of land at the surface)

No.	Land interest name/organisation and land agent's name (if applicable)	Type of interest	Plot(s)	Land requirement	Status of negotiations with land interest		
26 Cont'd	Toby Robert Finnis Walton Common Limited Willow Marsh Ltd Tom French - BTF Partnership (as agent)		20-12	CAR	19-12-2018	Letter	Land Interest Questionnaire sent
			20-13	CAR	20-02-2019	Meeting	Discussion regarding survey works and Non-Motorised User routes
			20-14	CAR	27-03-2019	Email	Correspondence regarding survey works follow up meeting on 29-03-19
			20-15	CAR	07-05-2019	Email	Correspondence regarding minutes of a meeting
			20-16	CAR	23-05-2019	Meeting	Discussion regarding Valuation Office Agency and legal introductory meeting
			20-18	CAR	28-05-2019	Email	Correspondence regarding Land Interest Questionnaire
			20-19	CAR	11-06-2019	Letter	Land Interest Questionnaire response
			20-20	CAR	12-07-2019	Letter	Land Interest Questionnaire sent
			20-21	CAR	15-08-2019	Email	Correspondence regarding ground investigation meeting on 28-05-19
			20-22	CAR	20-09-2019	Email	Correspondence attaching minutes of a meeting
			20-23	CAR	09-10-2019	Email	Correspondence regarding pre-enabling works
			20-24	CAR	14-10-2019	Email	Correspondence regarding pre-enabling works
			20-25	CAR	15-10-2019	Email	Correspondence regarding pre-enabling works
			20-27	TP	07-11-2019	Meeting	Discussion regarding design and construction update and reservoir relocation
			20-28	CAR	11-11-2019	Email	Correspondence regarding Statutory Consultation
			20-29	TP	12-11-2019	Email	Correspondence regarding pre-enabling works
			20-31	TP	17-11-2019	Email	Correspondence regarding pre-enabling works
			20-32	CAR	18-11-2019	Meeting	Discussion regarding impact of survey works
			20-33	TP	03-12-2019	Email	Correspondence regarding ground investigation meeting on 02-07-19
			20-34	TP	24-01-2020	Meeting	Supplementary consultation briefing
			20-35	TP	27-01-2020	Letter	Supplementary consultation notification sent
			20-36	TP	05-03-2020	Meeting	Discussion regarding ecology and flood compensation update
			20-37	TP	15-04-2020	Email	Correspondence attaching minutes of a meeting
			20-38	TP	29-04-2020	Meeting	Discussion regarding reservoir reconfiguration, irrigation system, construction and flooding
			20-41	CAR	18-05-2020	Meeting	Discussion regarding update on Project landscaping proposals
			20-55	CAR	01-06-2020	Meeting	Discussion regarding accommodation works and interface during construction
			20-58	CA	19-06-2020	Email	Correspondence attaching minutes of a meeting
			20-59	CA	13-07-2020	Letter	Design Refinement consultation notification sent
			20-63	CA	14-07-2020	Email	Correspondence attaching minutes of a meeting
			20-75	CAR	23-07-2020	Email	Correspondence regarding utilities
21-17	CAR	06-08-2020	Email	Correspondence regarding unregistered land			
21-23	CAR	11-08-2020	Email	Correspondence regarding Design Refinement consultation			
21-25	CAR	12-10-2020	Email	Correspondence attaching minutes of a meeting			
21-26	CAR	13-10-2020	Email	Correspondence attaching minutes of a meeting			
21-27	TP	19-10-2020	Email	Correspondence regarding survey access concerns			
21-28	CAR	22-10-2020	Meeting	Regular catch up meeting with agent to discuss status and case progress			
21-29	CAR	27-10-2020	Meeting	Discussion regarding ecology report			

CA (Compulsory acquisition), CAR (Compulsory acquisition of rights over land and temporary possession), TP (Temporary possession)

CAS (Compulsory acquisition of subsoil), CASTPS (Compulsory acquisition of subsoil and temporary possession of land at the surface)

No.	Land interest name/organisation and land agent's name (if applicable)	Type of interest	Plot(s)	Land requirement	Status of negotiations with land interest		
26 Cont'd			21-31	TP	03-11-2020	Email	Correspondence containing draft Statement of Common Ground
			22-110	CA	05-11-2020	Meeting	Regular catch up meeting with agent to discuss status and case progress
			22-111	CA	19-11-2020	Email	Correspondence regarding irrigation mapping report
			23-01	CAR	27-11-2020	Email	Correspondence regarding pre-enabling works compound access
			23-02	CAR	03-12-2020	Email	Correspondence attaching minutes of a meeting
			23-06	CAR	11-01-2021	Letter	Land Interest Questionnaire sent
			23-07	CAR	14-01-2021	Meeting	Regular catch up meeting with agent to discuss status and case progress
			23-08	CAR	19-01-2021	Letter	Land Interest Questionnaire sent
			23-09	CAR	20-01-2021	Email	Correspondence regarding land referencing
			23-10	CAR	22-01-2021	Email	Correspondence regarding remedial works
			23-11	CAR	09-02-2021	Email	Correspondence regarding crop loss payment
			23-12	CAR	11-02-2021	Email	Correspondence attaching a briefing note regarding Project proposals
			23-13	CAR	11-02-2021	Meeting	Regular catch up meeting with agent to discuss status and case progress
			23-14	CAR	12-02-2021	Email	Correspondence attaching draft minutes of a meeting
			23-15	CAR	19-02-2021	Email	Correspondence attaching minutes of a meeting
			23-16	CAR	25-02-2021	Meeting	Discussion regarding ecology and Statement of Common Ground
			23-17	CAR	03-03-2021	Email	Correspondence attaching draft minutes of a meeting
			23-18	CAR	11-03-2021	Meeting	Regular catch up meeting with agent to discuss status and case progress
			23-19	CAR	07-04-2021	Email	Correspondence attaching minutes of a meeting
			23-20	CAR	22-04-2021	Meeting	Discussion regarding ecology and Statement of Common Ground
			23-21	CAR	23-04-2021	Email	Correspondence attaching draft Section 253 agreement
			23-22	CAR	23-04-2021	Meeting	Regular catch up meeting with agent to discuss status and case progress
			23-24	CAR	06-05-2021	Email	Correspondence attaching draft minutes of a meeting
			23-25	CAR	10-05-2021	Email	Correspondence regarding potential crop loss
			23-26	CAR	13-05-2021	Meeting	Regular catch up meeting with agent to discuss status and case progress
			23-27	CAR	09-06-2021	Email	Correspondence attaching minutes of a meeting
			23-28	CAR	11-06-2021	Meeting	Discussion regarding Statement of Common Ground
			23-29	CAR	17-06-2021	Email	Correspondence attaching minutes of a meeting and utility diversion plans, and arranging a meeting
			23-30	CAR	18-06-2021	Meeting	Regular catch up meeting with agent to discuss status and case progress
			23-31	CAR	13-07-2021	Letter	Community Impacts consultation notification sent
			23-34	CAR	13-07-2021	Meeting	Regular catch up meeting with agent to discuss status and case progress
			23-35	TP	16-07-2021	Meeting	Discussion regarding Community Impacts consultation update
			23-36	TP	28-07-2021	Meeting	Regular catch up meeting with agent to discuss status and case progress
			23-37	TP	20-08-2021	Email	Correspondence regarding potential crop loss
			23-39	TP	20-08-2021	Meeting	Regular catch up meeting with agent to discuss status and case progress
			23-40	TP	01-09-2021	Email	Correspondence regarding compensation for remedial works
			23-41	CAR	15-09-2021	Meeting	Regular catch up meeting with agent to discuss status and case progress

CA (Compulsory acquisition), CAR (Compulsory acquisition of rights over land and temporary possession), TP (Temporary possession)

CAS (Compulsory acquisition of subsoil), CASTPS (Compulsory acquisition of subsoil and temporary possession of land at the surface)

No.	Land interest name/organisation and land agent's name (if applicable)	Type of interest	Plot(s)	Land requirement	Status of negotiations with land interest		
26 Cont'd			23-42	TP	29-09-2021	Email	Correspondence regarding land hand-back check
			23-43	TP	05-10-2021	Email	Correspondence regarding mitigation land
			23-46	CAR	07-10-2021	Email	Correspondence regarding borehole decommissioning
			23-47	CAR	13-10-2021	Meeting	Regular catch up meeting with agent to discuss status and case progress
			23-48	CAR	13-10-2021	Email	Correspondence attaching minutes of a meeting
			23-50	CAR	10-11-2021	Meeting	Regular catch up meeting with agent to discuss status and case progress
			23-51	CA	18-11-2021	Meeting	Discussion regarding Project update and Community Impacts consultation
			23-52	TP	18-11-2021	Email	Correspondence following Project update meeting including copy of presentation used
			23-53	CAR	19-11-2021	Email	Correspondence regarding compensation for crop loss
			23-54	CAR	14-12-2021	Email	Correspondence regarding proposed changes to the Project
			23-55	CAR	20-12-2021	Email	Correspondence attaching draft minutes of a meeting
			23-56	CAR	21-12-2021	Email	Correspondence attaching draft minutes of a meeting
			23-57	CAR	26-01-2022	Email	Correspondence regarding crop loss
			23-58	CAR	07-02-2022	Meeting	Regular catch up meeting with agent to discuss status and case progress
			23-63	CAR	01-03-2022	Meeting	Regular catch up meeting with agent to discuss status and case progress
			23-64	CAR	04-04-2022	Meeting	Regular catch up meeting with agent to discuss status and case progress
			23-65	CAR	03-05-2022	Meeting	Regular catch up meeting with agent to discuss status and case progress
			23-66	CAR	11-05-2022	Letter	Landowner engagement notification sent
			23-67	CAR	13-05-2022	Letter	Local Refinement consultation notification sent
			23-68	CA	24-05-2022	Letter	Local Refinement consultation extension notification sent
			23-70	CA	26-05-2022	Meeting	Discussion regarding ecology and Statement of Common Ground
			23-71	CAR	30-05-2022	Meeting	Regular catch up meeting with agent to discuss status and case progress
			23-72	CAR	31-05-2022	Email	Correspondence attaching draft minutes of a meeting
			23-73	CA	21-06-2022	Meeting	Regular catch up meeting with agent to discuss status and case progress
			23-74	CA	29-06-2022	Email	Correspondence regarding land referencing
			23-75	CA	04-07-2022	Email	Correspondence regarding land referencing
			23-76	CAR	07-07-2022	Meeting	Meeting to update land referencing information
			23-79	CA	08-07-2022	Email	Correspondence attaching draft Statement of Common Ground
			23-80	CA	12-07-2022	Meeting	Discussion regarding Statement of Common Ground
			23-81	CA	12-07-2022	Email	Correspondence attaching minutes of a meeting
23-82	CA	25-07-2022	Meeting	Regular catch up meeting with agent to discuss status and case progress			
23-87	CA	28-07-2022	Email	Correspondence regarding Section 253 Agreement			
23-88	CAR	11-08-2022	Email	Correspondence regarding draft Statement of Common Ground			
23-96	TP	15-08-2022	Meeting	Regular catch up meeting with agent to discuss status and case progress - agent to review draft Statement of Common Ground ahead of client meeting. Applicant to revert regarding environmental mitigation land query			
23-98	TP	18-08-2022	Letter	Local Refinement Consultation notification sent			
23-102	TP	26-08-2022	Email	Correspondence regarding agreement proposal			

CA (Compulsory acquisition), CAR (Compulsory acquisition of rights over land and temporary possession), TP (Temporary possession)

CAS (Compulsory acquisition of subsoil), CASTPS (Compulsory acquisition of subsoil and temporary possession of land at the surface)

No.	Land interest name/organisation and land agent's name (if applicable)	Type of interest	Plot(s)	Land requirement	Status of negotiations with land interest		
26 Cont'd			23-103	TP	31-08-2022	Meeting	Discussion regarding Statement of Common Ground
			23-104	CAR	01-09-2022	Email	Correspondence regarding irrigation network and Statement of Common Ground
			23-106	CA	01-09-2022	Letter	Landowner engagement notification sent
			23-107	CAR	05-09-2022	Meeting	Regular catch up meeting with agent to discuss status and case progress - actions with the Applicant to progress prior to next meeting
			23-115	TP	06-09-2022	Email	Correspondence regarding Orsett neolithic enclosure proposal
			23-116	TP	22-09-2022	Email	Correspondence requesting plough depth in Chantry and Springfield for Cadent design
			23-120	CAR			
			23-138	CAR			
			23-152	TP			
			23-170	CAR			
			23-171	CAR			
			24-01	CAR			
			24-02	CA			
			24-03	CAR			
			24-04	CA			
			24-05	CAR			
			24-07	CAR			
			24-08	CAR			
			24-09	TP			
			24-10	CA			
			24-11	CA			
			24-12	CAR			
			24-14	CA			
			24-15	CA			
			24-16	CA			
			24-17	CAR			
			24-18	CA			
			24-20	CA			
			24-23	CAR			
			24-24	TP			
			24-25	CAR			
			24-26	TP			
			24-28	CAR			
			24-29	CAR			
			24-30	CAR			
			24-31	CAR			
			24-32	CAR			

CA (Compulsory acquisition), CAR (Compulsory acquisition of rights over land and temporary possession), TP (Temporary possession)
 CAS (Compulsory acquisition of subsoil), CASTPS (Compulsory acquisition of subsoil and temporary possession of land at the surface)

No.	Land interest name/organisation and land agent's name (if applicable)	Type of interest	Plot(s)	Land requirement	Status of negotiations with land interest
26 Cont'd			24-34	CAR	
			24-40	CA	
			24-42	CAR	
			24-45	CAR	
			24-46	CAR	
			24-47	TP	
			24-48	TP	
			24-49	CAR	
			24-50	CA	
			24-51	CA	
			24-52	CA	
			24-53	CAR	
			24-54	CA	
			24-55	CA	
			24-56	CAR	
			24-57	CA	
			24-58	CA	
			24-59	CAR	
			24-60	CA	
			24-61	CA	
			24-62	CAR	
			24-63	CAR	
			24-64	CA	
			24-65	CA	
			24-66	CA	
			24-67	CAR	
			24-73	CA	
			24-74	TP	
			24-75	CA	
			24-76	CA	
			24-77	CA	
			24-78	CA	
			24-79	CA	
			24-80	CAR	
			24-81	CAR	
			24-82	CAR	
			24-84	CAR	

CA (Compulsory acquisition), CAR (Compulsory acquisition of rights over land and temporary possession), TP (Temporary possession)
 CAS (Compulsory acquisition of subsoil), CASTPS (Compulsory acquisition of subsoil and temporary possession of land at the surface)

No.	Land interest name/organisation and land agent's name (if applicable)	Type of interest	Plot(s)	Land requirement	Status of negotiations with land interest
26 Cont'd			24-85 24-88 24-101 24-104 24-111 24-112 24-120 24-121 24-123 24-124 24-131 24-145 24-148 24-150 24-169 24-170 24-184 25-95 25-99 25-101 25-102 25-103 25-104 25-105 25-106 25-107 25-108 25-109 25-110 25-111 25-112 25-113 27-02 27-04 27-06 27-07 27-08	CA CA CA CA CA CAR CAR CAR CAR CAR TP TP CAR CAR TP TP TP CAR CAR CAR CAR CA CA CA CAR CA CA CA CAR CA CA CAR CA CA CAR CA CAR TP CA	

CA (Compulsory acquisition), CAR (Compulsory acquisition of rights over land and temporary possession), TP (Temporary possession)
 CAS (Compulsory acquisition of subsoil), CASTPS (Compulsory acquisition of subsoil and temporary possession of land at the surface)

No.	Land interest name/organisation and land agent's name (if applicable)	Type of interest	Plot(s)	Land requirement	Status of negotiations with land interest
26 Cont'd			27-09	CAR	
			27-10	CA	
			27-11	CAR	
			27-12	CAR	
			27-13	CA	
			27-16	CAR	
			27-17	CA	
			27-18	CA	
			27-19	CA	
			27-20	CA	
			27-21	CA	
			27-29	CA	
			27-30	CA	
			27-42	CAR	
			27-46	CA	
			28-01	CAR	
			28-03	CAR	
			28-05	CAR	
			28-06	CAR	
			28-07	CA	
			28-09	CAR	
			28-16	TP	
			28-17	CA	
			28-19	CA	
			28-20	CA	
			28-23	CA	
			28-24	CA	
			28-25	CA	
			28-26	CA	
			28-27	CAR	
			28-28	CA	
			28-34	TP	
			28-37	CAR	
			28-38	CAR	
			28-39	CAR	
			28-40	CA	
			28-41	CA	

CA (Compulsory acquisition), CAR (Compulsory acquisition of rights over land and temporary possession), TP (Temporary possession)
 CAS (Compulsory acquisition of subsoil), CASTPS (Compulsory acquisition of subsoil and temporary possession of land at the surface)

No.	Land interest name/organisation and land agent's name (if applicable)	Type of interest	Plot(s)	Land requirement	Status of negotiations with land interest
26 Cont'd			28-42	CAR	
			28-43	TP	
			28-44	CA	
			28-45	CAR	
			28-47	TP	
			28-48	CA	
			28-55	CA	
			28-58	TP	
			28-60	CAR	
			28-62	TP	
			28-63	TP	
			28-64	CAR	
			28-65	TP	
			28-66	CA	
			28-67	CAR	
			28-68	TP	
			28-96	CA	
			28-97	CA	
			28-98	CAR	
			28-99	CA	
			28-100	CAR	
			28-101	CA	
			28-102	CA	
			28-103	CAR	
			28-104	TP	
			28-105	CA	
			28-106	CAR	
			28-107	TP	
			28-108	CA	
			28-112	CA	
			28-115	CA	
			28-120	CA	
			28-121	CA	
			28-122	CA	
			28-125	CAR	
			28-129	CAR	
			28-134	CAR	

CA (Compulsory acquisition), CAR (Compulsory acquisition of rights over land and temporary possession), TP (Temporary possession)
 CAS (Compulsory acquisition of subsoil), CASTPS (Compulsory acquisition of subsoil and temporary possession of land at the surface)

No.	Land interest name/organisation and land agent's name (if applicable)	Type of interest	Plot(s)	Land requirement	Status of negotiations with land interest
26 Cont'd			28-135 28-136 28-137 28-138 28-139 28-141 28-143 29-18 29-19 29-20 29-23 29-24 29-52 29-55 29-195 29-221 29-252 29-256 29-257 29-264 29-265 29-266 29-267 29-268 29-269 29-277 29-281 31-02 31-07 31-09 32-07 32-09 32-10 32-11 32-12 32-13 32-14	CAR CA CAR CA CAR CAR CAR CA CA CAR CA CA CA CA CA CA CA CA CA CA CA TP CA CAR CA CAR CAR CAR CA CAR CA TP CAR TP TP TP CA CA CAR TP TP TP	

CA (Compulsory acquisition), CAR (Compulsory acquisition of rights over land and temporary possession), TP (Temporary possession)
 CAS (Compulsory acquisition of subsoil), CASTPS (Compulsory acquisition of subsoil and temporary possession of land at the surface)

No.	Land interest name/organisation and land agent's name (if applicable)	Type of interest	Plot(s)	Land requirement	Status of negotiations with land interest
26 Cont'd			32-15	CAR	
			32-16	CAR	
			32-17	CAR	
			32-20	CA	
			32-21	CA	
			32-25	CAR	
			32-28	CA	
			32-30	CA	
			32-31	CA	
			32-32	CA	
			32-33	CAR	
			32-34	CA	
			32-35	CAR	
			32-36	CAR	
			32-47	CA	
			32-48	CAR	
			32-49	CAR	
			32-53	TP	
			32-55	CAR	
			32-56	CA	
			32-61	TP	
			32-76	CA	
			32-78	TP	
			32-81	TP	
			32-92	TP	
			32-93	CAR	
			32-94	CA	
			32-102	TP	
			32-103	CAR	
			32-104	TP	
			32-115	TP	
			32-116	CAR	
			32-125	CAR	
			32-139	CAR	
			32-143	CAR	
			32-144	CAR	
			32-147	TP	

CA (Compulsory acquisition), CAR (Compulsory acquisition of rights over land and temporary possession), TP (Temporary possession)
 CAS (Compulsory acquisition of subsoil), CASTPS (Compulsory acquisition of subsoil and temporary possession of land at the surface)

No.	Land interest name/organisation and land agent's name (if applicable)	Type of interest	Plot(s)	Land requirement	Status of negotiations with land interest
26 Cont'd			32-149 32-152 33-01 33-03 33-04 33-05 33-06 33-09 33-10 33-11 33-12 33-17 33-20 33-22 33-24 33-26 33-29 33-30 33-31 33-32 33-33 33-34 33-36 33-37 33-38 33-39 33-40 33-41 33-42 33-43 33-44 33-45 33-46 33-47 33-48 33-49 33-50	TP TP CAR CAR CA CAR TP CA CA CA CA CAR CA CA CAR CA CA CAR CA CA CA CA CAR TP CA CA CA CA CAR CAR CAR CAR	

CA (Compulsory acquisition), CAR (Compulsory acquisition of rights over land and temporary possession), TP (Temporary possession)
 CAS (Compulsory acquisition of subsoil), CASTPS (Compulsory acquisition of subsoil and temporary possession of land at the surface)

No.	Land interest name/organisation and land agent's name (if applicable)	Type of interest	Plot(s)	Land requirement	Status of negotiations with land interest
26 Cont'd			33-52	CA	
			33-53	CAR	
			33-54	CAR	
			33-55	CAR	
			33-56	CAR	
			33-58	CA	
			33-61	CAR	
			33-82	CAR	
			33-83	CAR	
			33-84	CAR	
			33-86	CAR	
			33-87	CAR	
			33-88	CAR	
			33-89	CAR	
			33-92	TP	
			33-115	CAR	
			33-116	CAR	
			33-118	CAR	
			33-175	CAR	
			33-178	CAR	
			33-179	TP	
			33-184	CAR	
			33-188	CAR	
			33-194	CAR	
			33-224	TP	
			33-226	TP	
			33-235	TP	
			33-237	TP	
			33-242	TP	
			33-248	CAR	
			33-249	TP	
			33-250	CAR	
			33-253	CAR	
			33-254	TP	
			33-255	TP	
			33-257	TP	
			33-262	CAR	

CA (Compulsory acquisition), CAR (Compulsory acquisition of rights over land and temporary possession), TP (Temporary possession)
 CAS (Compulsory acquisition of subsoil), CASTPS (Compulsory acquisition of subsoil and temporary possession of land at the surface)

No.	Land interest name/organisation and land agent's name (if applicable)	Type of interest	Plot(s)	Land requirement	Status of negotiations with land interest
26 Cont'd			33-264 33-265 33-266 33-268 33-277 33-278 33-281 33-282 33-285 33-288 34-13 34-14 34-15 34-16 34-17 34-18 34-19 34-20 34-23 34-24 34-25 34-26 34-27 34-28 34-29 34-30 34-31 34-32 34-41 34-42 34-43 34-45 34-46 35-03 35-04 35-06 35-07	CAR TP CAR TP CAR CAR TP TP TP CA CAR CA CAR CA CAR CA CAR TP CAR CAR CAR CAR TP TP TP CAR CAR TP CAR CAR CAR CAR TP CAR CA CAR CAR	

CA (Compulsory acquisition), CAR (Compulsory acquisition of rights over land and temporary possession), TP (Temporary possession)
 CAS (Compulsory acquisition of subsoil), CASTPS (Compulsory acquisition of subsoil and temporary possession of land at the surface)

No.	Land interest name/organisation and land agent's name (if applicable)	Type of interest	Plot(s)	Land requirement	Status of negotiations with land interest
26 Cont'd			35-08	CAR	
			35-10	CAR	
			35-13	CAR	
			35-14	CA	
			35-17	CA	
			35-23	CA	
			35-24	CA	
			35-25	CA	
			35-26	CA	
			35-27	CA	
			35-28	CA	
			35-29	TP	
			35-30	TP	
			35-31	CA	
			35-32	CAR	
			35-33	CAR	
			35-34	CAR	
			35-35	CAR	
			35-36	CAR	
			35-37	CAR	
			35-38	CAR	
			35-39	CA	
			35-41	CA	
			35-42	CAR	
			35-43	CA	
			35-44	CA	
			35-45	CA	
			35-46	CA	
			35-48	CA	
			35-49	CA	
			35-51	CA	
			37-01	CA	
			37-03	CA	
			37-04	CA	
			37-05	CAR	
			37-06	CAR	
			37-07	CAR	

CA (Compulsory acquisition), CAR (Compulsory acquisition of rights over land and temporary possession), TP (Temporary possession)
 CAS (Compulsory acquisition of subsoil), CASTPS (Compulsory acquisition of subsoil and temporary possession of land at the surface)

No.	Land interest name/organisation and land agent's name (if applicable)	Type of interest	Plot(s)	Land requirement	Status of negotiations with land interest
26 Cont'd			38-42 38-43 38-48 38-49 38-50 38-51 38-53 38-55 38-56 38-58 38-60 38-61 38-62 38-63 38-65 41-35 41-36 41-37 41-38 41-42 41-43	CAR CAR CA CAR CA CAR CAR CAR CA CA CAR CAR CA CA CAR CAR CA CA CAR CAR CAR CAR CAR	
27	Alex Sell Johnathan Sell Oliver Lukies - Strutt and Parker (as agent)	Cat 1 and 3	30-78 34-38	CAR CAR	An invitation to negotiate and acquire land interests by voluntary agreement has been sent by letter. 15-10-2020 Letter An invitation has been sent to negotiate and acquire land interests by voluntary agreement 19-01-2021 Letter Land Interest Questionnaire sent 13-07-2021 Letter Community Impacts consultation notification sent 26-10-2021 Letter An invitation has been sent to negotiate and acquire land interests by voluntary agreement 13-05-2022 Letter Local Refinement consultation notification sent 24-05-2022 Letter Local Refinement consultation extension notification sent
28	Alexa Chatterton Andrew Lawson Young George Young Susan Elizabeth Young Timothy Ross Selwyn	Cat 1, 2 and 3	38-25 38-28 41-04 41-13 41-15 41-17	CAR TP CAR CAR TP TP	Contact has been made with landowner who is aware of the Project and its effect on their property. An invitation to negotiate and acquire land interests by voluntary agreement has been sent by letter and attempts to progress will continue. 31-10-2017 Letter Order Limits update notification sent 20-08-2018 Letter Land Interest Questionnaire sent 17-09-2018 Letter Survey access request sent 09-10-2018 Letter Section 42 Statutory consultation notification sent 09-10-2018 Letter Land Interest Questionnaire sent 22-10-2018 Email Correspondence regarding survey access

CA (Compulsory acquisition), CAR (Compulsory acquisition of rights over land and temporary possession), TP (Temporary possession)
CAS (Compulsory acquisition of subsoil), CASTPS (Compulsory acquisition of subsoil and temporary possession of land at the surface)

No.	Land interest name/organisation and land agent's name (if applicable)	Type of interest	Plot(s)	Land requirement	Status of negotiations with land interest
28 Cont'd			41-22 41-23 41-27 41-30 41-31 41-32 41-33 41-34	CA CAR TP TP TP CAR CAR CAR	16-01-2019 Letter Land Interest Questionnaire response 15-08-2019 Letter 2019 Post-Statutory consultation notification sent 08-11-2019 Letter Land Interest Questionnaire sent 27-01-2020 Letter Supplementary consultation notification sent 09-07-2020 Email Correspondence regarding land referencing 13-07-2020 Letter Design Refinement consultation notification sent 29-09-2020 Letter An invitation has been sent to negotiate and acquire land interests by voluntary agreement 15-12-2020 Email Correspondence regarding land referencing 24-03-2021 Phone Call Conversation regarding remedial works 13-07-2021 Letter Community Impacts consultation notification sent 26-10-2021 Letter An invitation has been sent to negotiate and acquire land interests by voluntary agreement 13-05-2022 Letter Local Refinement consultation notification sent 19-05-2022 Email Correspondence regarding survey access request 24-05-2022 Letter Local Refinement consultation extension notification sent 29-06-2022 Email Correspondence regarding survey access request 06-07-2022 Email Correspondence regarding title ownership
29	Alexander MacFadzean	Cat 1 and 3	43-79	TP	An invitation to negotiate and acquire land interests by voluntary agreement has been sent by letter. 18-02-2020 Letter Supplementary consultation notification sent 13-07-2020 Letter Design Refinement consultation notification sent 29-09-2020 Letter An invitation has been sent to negotiate and acquire land interests by voluntary agreement 13-07-2021 Letter Community Impacts consultation notification sent 26-10-2021 Letter An invitation has been sent to negotiate and acquire land interests by voluntary agreement 13-05-2022 Letter Local Refinement consultation notification sent 24-05-2022 Letter Local Refinement consultation extension notification sent
30	Alexander Shaw	Cat 1 and 3	42-169	CAR	An invitation to negotiate and acquire land interests by voluntary agreement has been sent by letter. 09-10-2018 Letter Section 42 Statutory consultation notification sent 09-10-2018 Letter Land Interest Questionnaire sent 08-02-2019 Letter Land Interest Questionnaire reminder sent 27-01-2020 Letter Supplementary consultation notification sent 13-07-2020 Letter Design Refinement consultation notification sent 29-09-2020 Letter An invitation has been sent to negotiate and acquire land interests by voluntary agreement 13-07-2021 Letter Community Impacts consultation notification sent 26-10-2021 Letter An invitation has been sent to negotiate and acquire land interests by voluntary agreement 13-05-2022 Letter Local Refinement consultation notification sent 24-05-2022 Letter Local Refinement consultation extension notification sent
31					An invitation to negotiate and acquire land interests by voluntary agreement has been sent by letter.

CA (Compulsory acquisition), CAR (Compulsory acquisition of rights over land and temporary possession), TP (Temporary possession)
CAS (Compulsory acquisition of subsoil), CASTPS (Compulsory acquisition of subsoil and temporary possession of land at the surface)

No.	Land interest name/organisation and land agent's name (if applicable)	Type of interest	Plot(s)	Land requirement	Status of negotiations with land interest
31 Cont'd	Alfie Marshall Andrew Marshall Joseph L Marshall Julie C Barker Oliver Lukies - Strutt and Parker (as agent)	Cat 1 and 3	29-46 29-60	CA CA	28-08-2018 Letter Land Interest Questionnaire sent 09-10-2018 Letter Section 42 Statutory consultation notification sent 15-08-2019 Letter 2019 Post-Statutory consultation notification sent 27-01-2020 Letter Supplementary consultation notification sent 16-03-2020 Letter Land Interest Questionnaire sent 13-07-2020 Letter Design Refinement consultation notification sent 29-09-2020 Letter An invitation has been sent to negotiate and acquire land interests by voluntary agreement 19-01-2021 Letter Land Interest Questionnaire sent 13-07-2021 Letter Community Impacts consultation notification sent 26-10-2021 Letter An invitation has been sent to negotiate and acquire land interests by voluntary agreement 13-05-2022 Letter Local Refinement consultation notification sent 24-05-2022 Letter Local Refinement consultation extension notification sent
32	Alfred Henry Gilmore Waddell	Cat 1, 2 and 3	42-113 42-121 42-125 43-15 43-16 43-17	CA CA CA CA CA CA	A discretionary purchase application has been received and the Applicant is in discussions with the landowner. 12-04-2017 Letter Preferred Route Announcement notification sent 17-08-2017 Letter Survey access request sent 31-10-2017 Letter Order Limits update notification sent 14-05-2018 Letter Land Interest Questionnaire sent 09-10-2018 Letter Section 42 Statutory consultation notification sent 15-08-2019 Letter 2019 Post-Statutory consultation notification sent 25-11-2019 Letter Discretionary purchase application received 17-12-2019 Phone Call Conversation with claimant to discuss outstanding information needed for the application 24-01-2020 Email Correspondence sent acknowledging the full application has now been received 27-01-2020 Letter Supplementary consultation notification sent 22-04-2020 Email Correspondence sent notifying claimant in delay to decision/outcome of application 13-07-2020 Letter Design Refinement consultation notification sent 03-09-2020 Email Correspondence sent to claimant requesting further clarity on application 29-09-2020 Letter An invitation has been sent to negotiate and acquire land interests by voluntary agreement 13-07-2021 Letter Community Impacts consultation notification sent 13-05-2022 Letter Local Refinement consultation notification sent 24-05-2022 Letter Local Refinement consultation extension notification sent
33	Alicja Piatek	Cat 1 and 3	28-57	CAR	An invitation to negotiate and acquire land interests by voluntary agreement has been sent by letter. 27-01-2020 Letter Supplementary consultation notification sent 13-07-2020 Letter Design Refinement consultation notification sent 29-09-2020 Letter An invitation has been sent to negotiate and acquire land interests by voluntary agreement 13-07-2021 Letter Community Impacts consultation notification sent 26-10-2021 Letter An invitation has been sent to negotiate and acquire land interests by voluntary agreement 13-05-2022 Letter Local Refinement consultation notification sent

CA (Compulsory acquisition), CAR (Compulsory acquisition of rights over land and temporary possession), TP (Temporary possession)
CAS (Compulsory acquisition of subsoil), CASTPS (Compulsory acquisition of subsoil and temporary possession of land at the surface)

No.	Land interest name/organisation and land agent's name (if applicable)	Type of interest	Plot(s)	Land requirement	Status of negotiations with land interest
33 Cont'd					24-05-2022 Letter Local Refinement consultation extension notification sent
34	Alison Jane Campbell	Cat 1 and 3	33-246	CAR	An invitation to negotiate and acquire land interests by voluntary agreement has been sent by letter. 09-10-2018 Letter Land Interest Questionnaire sent 09-10-2018 Letter Section 42 Statutory consultation notification sent 08-02-2019 Letter Land Interest Questionnaire reminder sent 19-03-2019 Letter Land Interest Questionnaire response 27-01-2020 Letter Supplementary consultation notification sent 13-07-2020 Letter Design Refinement consultation notification sent 29-09-2020 Letter An invitation has been sent to negotiate and acquire land interests by voluntary agreement 13-07-2021 Letter Community Impacts consultation notification sent 26-10-2021 Letter An invitation has been sent to negotiate and acquire land interests by voluntary agreement 13-05-2022 Letter Local Refinement consultation notification sent 24-05-2022 Letter Local Refinement consultation extension notification sent
35	Alison Martin	Cat 1 and 3	33-148	CAR	An invitation to negotiate and acquire land interests by voluntary agreement has been sent by letter. 09-10-2018 Letter Section 42 Statutory consultation notification sent 09-10-2018 Letter Land Interest Questionnaire sent 14-12-2018 Letter Land Interest Questionnaire response 27-01-2020 Letter Supplementary consultation notification sent 13-07-2020 Letter Design Refinement consultation notification sent 29-09-2020 Letter An invitation has been sent to negotiate and acquire land interests by voluntary agreement 13-07-2021 Letter Community Impacts consultation notification sent 26-10-2021 Letter An invitation has been sent to negotiate and acquire land interests by voluntary agreement 13-05-2022 Letter Local Refinement consultation notification sent 24-05-2022 Letter Local Refinement consultation extension notification sent
36	Alison Rath	Cat 1 and 3	42-145	CAR	An invitation to negotiate and acquire land interests by voluntary agreement has been sent by letter. 13-07-2021 Letter Community Impacts consultation notification sent 26-10-2021 Letter An invitation has been sent to negotiate and acquire land interests by voluntary agreement 13-05-2022 Letter Local Refinement consultation notification sent 24-05-2022 Letter Local Refinement consultation extension notification sent
37	Alison Ruth Bean Martin Richard Bean	Cat 1, 2 and 3	42-113 42-126 43-15 43-16	CA CA CA CA	An invitation to negotiate and acquire land interests by voluntary agreement has been sent by letter. 27-02-2019 Email Correspondence requesting survey access 15-08-2019 Letter 2019 Post-Statutory consultation notification sent 27-01-2020 Letter Supplementary consultation notification sent 16-03-2020 Letter Land Interest Questionnaire sent 13-07-2020 Letter Design Refinement consultation notification sent 29-09-2020 Letter An invitation has been sent to negotiate and acquire land interests by voluntary agreement

CA (Compulsory acquisition), CAR (Compulsory acquisition of rights over land and temporary possession), TP (Temporary possession)
CAS (Compulsory acquisition of subsoil), CASTPS (Compulsory acquisition of subsoil and temporary possession of land at the surface)

No.	Land interest name/organisation and land agent's name (if applicable)	Type of interest	Plot(s)	Land requirement	Status of negotiations with land interest
37 Cont'd					30-09-2020 Email Correspondence regarding interest in voluntary agreement 13-07-2021 Letter Community Impacts consultation notification sent 26-10-2021 Letter An invitation has been sent to negotiate and acquire land interests by voluntary agreement 29-10-2021 Email Correspondence regarding interest in voluntary agreement 08-11-2021 Email Correspondence regarding voluntary agreement and fee policy 13-05-2022 Letter Local Refinement consultation notification sent 24-05-2022 Letter Local Refinement consultation extension notification sent
38	All Seasons Yard Limited	Cat 1 and 3	45-02 46-03	TP TP	An invitation to negotiate and acquire land interests by voluntary agreement has been sent by letter. 13-07-2020 Letter Design Refinement consultation notification sent 29-09-2020 Letter An invitation has been sent to negotiate and acquire land interests by voluntary agreement 13-07-2021 Letter Community Impacts consultation notification sent 26-10-2021 Letter An invitation has been sent to negotiate and acquire land interests by voluntary agreement 13-05-2022 Letter Local Refinement consultation notification sent 24-05-2022 Letter Local Refinement consultation extension notification sent
39	Allan Graveson Martin Hampstead Peter Lewis - Blake Morgan LLP (as agent)	Cat 1, 2 and 3	15-04 15-06 15-07	TP TP TP	An invitation to negotiate and acquire land interests by voluntary agreement has been sent by letter. 13-07-2021 Letter Community Impacts consultation notification sent 26-10-2021 Letter An invitation has been sent to negotiate and acquire land interests by voluntary agreement 13-05-2022 Letter Local Refinement consultation notification sent 24-05-2022 Letter Local Refinement consultation extension notification sent
40	Alpha Hire	Cat 1 and 3	44-93 44-94	TP CAR	In contact with landowner via agent who is aware of the Project and its effect on their property. Opportunity to acquire has been discussed and attempts to progress will continue. 19-11-2018 Letter Section 42 Statutory consultation notification sent 27-01-2020 Letter Supplementary consultation notification sent 16-03-2020 Letter Land Interest Questionnaire sent 13-07-2020 Letter Design Refinement consultation notification sent 19-01-2021 Letter Land Interest Questionnaire sent 13-07-2021 Letter Community Impacts consultation notification sent 13-05-2022 Letter Local Refinement consultation notification sent 24-05-2022 Letter Local Refinement consultation extension notification sent
41	Amanda J Murray C Murray S Wyndham	Cat 1 and 3	29-94 33-204	CA CA	Property bought under the blight provisions by the Applicant. The occupier is a tenant of the Applicant occupying by way of an Assured Shorthold Tenancy. Possession will be sought under the AST first. 27-01-2020 Letter Supplementary consultation notification sent 16-03-2020 Letter Land Interest Questionnaire sent 13-07-2020 Letter Design Refinement consultation notification sent 29-09-2020 Letter An invitation has been sent to negotiate and acquire land interests by voluntary agreement 13-07-2021 Letter Community Impacts consultation notification sent 13-05-2022 Letter Local Refinement consultation notification sent

CA (Compulsory acquisition), CAR (Compulsory acquisition of rights over land and temporary possession), TP (Temporary possession)

CAS (Compulsory acquisition of subsoil), CASTPS (Compulsory acquisition of subsoil and temporary possession of land at the surface)

No.	Land interest name/organisation and land agent's name (if applicable)	Type of interest	Plot(s)	Land requirement	Status of negotiations with land interest
41 Cont'd					24-05-2022 Letter Local Refinement consultation extension notification sent
42	Amanda Jane Monahan Brendan Paul Monahan	Cat 1 and 3	09-63 09-65	TP TP	An invitation to negotiate and acquire land interests by voluntary agreement has been sent by letter. 27-01-2020 Letter Supplementary consultation notification sent 13-07-2020 Letter Design Refinement consultation notification sent 29-09-2020 Letter An invitation has been sent to negotiate and acquire land interests by voluntary agreement 13-07-2021 Letter Community Impacts consultation notification sent 26-10-2021 Letter An invitation has been sent to negotiate and acquire land interests by voluntary agreement 13-05-2022 Letter Local Refinement consultation notification sent 24-05-2022 Letter Local Refinement consultation extension notification sent
43	Amanda Jane Sharp Bethan Louise Sharp	Cat 1, 2 and 3	29-228 29-230 29-246	CA CA CA	An invitation to negotiate and acquire land interests by voluntary agreement has been sent by letter. 10-09-2018 Letter Land Interest Questionnaire sent 09-10-2018 Letter Section 42 Statutory consultation notification sent 21-11-2018 Letter Land Interest Questionnaire response 15-08-2019 Letter 2019 Post-Statutory consultation notification sent 27-01-2020 Letter Supplementary consultation notification sent 13-07-2020 Letter Design Refinement consultation notification sent 29-09-2020 Letter An invitation has been sent to negotiate and acquire land interests by voluntary agreement 13-07-2021 Letter Community Impacts consultation notification sent 26-10-2021 Letter An invitation has been sent to negotiate and acquire land interests by voluntary agreement 13-05-2022 Letter Local Refinement consultation notification sent 24-05-2022 Letter Local Refinement consultation extension notification sent
44	Amanda Jane Wolsey	Cat 1 and 3	42-142	CAR	An invitation to negotiate and acquire land interests by voluntary agreement has been sent by letter. 09-10-2018 Letter Section 42 Statutory consultation notification sent 09-10-2018 Letter Land Interest Questionnaire sent 08-02-2019 Letter Land Interest Questionnaire reminder sent 27-01-2020 Letter Supplementary consultation notification sent 13-07-2020 Letter Design Refinement consultation notification sent 29-09-2020 Letter An invitation has been sent to negotiate and acquire land interests by voluntary agreement 13-07-2021 Letter Community Impacts consultation notification sent 26-10-2021 Letter An invitation has been sent to negotiate and acquire land interests by voluntary agreement 13-05-2022 Letter Local Refinement consultation notification sent 24-05-2022 Letter Local Refinement consultation extension notification sent
45	Amarjit Kaur Gill	Cat 1	11-45 11-50 11-51	CA CAR CA	An invitation to negotiate and acquire land interests by voluntary agreement has been sent by letter. 13-07-2021 Letter Community Impacts consultation notification sent 13-05-2022 Letter Local Refinement consultation notification sent 24-05-2022 Letter Local Refinement consultation extension notification sent

CA (Compulsory acquisition), CAR (Compulsory acquisition of rights over land and temporary possession), TP (Temporary possession)
CAS (Compulsory acquisition of subsoil), CASTPS (Compulsory acquisition of subsoil and temporary possession of land at the surface)

No.	Land interest name/organisation and land agent's name (if applicable)	Type of interest	Plot(s)	Land requirement	Status of negotiations with land interest
46	Amelia Obianuju Alagoa	Cat 1 and 3	25-68	CAR	An invitation to negotiate and acquire land interests by voluntary agreement has been sent by letter. 27-01-2020 Letter Supplementary consultation notification sent 13-07-2020 Letter Design Refinement consultation notification sent 29-09-2020 Letter An invitation has been sent to negotiate and acquire land interests by voluntary agreement 13-07-2021 Letter Community Impacts consultation notification sent 26-10-2021 Letter An invitation has been sent to negotiate and acquire land interests by voluntary agreement 13-05-2022 Letter Local Refinement consultation notification sent 24-05-2022 Letter Local Refinement consultation extension notification sent
47	Amparo Rivers Tony George Rivers	Cat 1 and 3	43-96	CAR	An invitation to negotiate and acquire land interests by voluntary agreement has been sent by letter. 27-01-2020 Letter Supplementary consultation notification sent 16-03-2020 Letter Land Interest Questionnaire sent 02-07-2020 Letter Land Interest Questionnaire response 13-07-2020 Letter Design Refinement consultation notification sent 29-09-2020 Letter An invitation has been sent to negotiate and acquire land interests by voluntary agreement 13-07-2021 Letter Community Impacts consultation notification sent 26-10-2021 Letter An invitation has been sent to negotiate and acquire land interests by voluntary agreement 13-05-2022 Letter Local Refinement consultation notification sent 24-05-2022 Letter Local Refinement consultation extension notification sent
48	Amrik Singh	Cat 1 and 3	06-102 06-104	CAR CAR	An invitation to negotiate and acquire land interests by voluntary agreement has been sent by letter. 27-01-2020 Letter Supplementary consultation notification sent 13-07-2020 Letter Design Refinement consultation notification sent 29-09-2020 Letter An invitation has been sent to negotiate and acquire land interests by voluntary agreement 13-07-2021 Letter Community Impacts consultation notification sent 26-10-2021 Letter An invitation has been sent to negotiate and acquire land interests by voluntary agreement 13-05-2022 Letter Local Refinement consultation notification sent 24-05-2022 Letter Local Refinement consultation extension notification sent
49	Amritpal Sagoo Trevor Foster (as agent)	Cat 1, 2 and 3	29-78 29-81 29-85 29-91 29-101 29-102	CA CA CA CA CA CA	A blight notice has been received and accepted by the Applicant. However, the Applicant is unable to reach agreement on compensation. Negotiations stalled as planning was being sought for an extension and in the meantime, the 3 year blight period expired. Revised blight application received (28/04/2022) and accepted (22/06/2022). We understand the planning application has been refused by Thurrock Council so we are waiting for a revised claim from Mrs Sagoo's professional representative. 12-04-2017 Letter Preferred Route Announcement notification sent 17-08-2017 Letter Survey access request sent 31-10-2017 Letter Order Limits update notification sent 24-11-2017 Letter Blight notice received 21-12-2017 Letter Correspondence to claimants responding to blight notice 09-10-2018 Letter Section 42 Statutory consultation notification sent

CA (Compulsory acquisition), CAR (Compulsory acquisition of rights over land and temporary possession), TP (Temporary possession)
CAS (Compulsory acquisition of subsoil), CASTPS (Compulsory acquisition of subsoil and temporary possession of land at the surface)

No.	Land interest name/organisation and land agent's name (if applicable)	Type of interest	Plot(s)	Land requirement	Status of negotiations with land interest
49 Cont'd			29-140 33-223	CAR CA	16-07-2019 Email Correspondence received regarding query of sewerage on the estate 15-08-2019 Letter 2019 Post-Statutory consultation notification sent 27-01-2020 Letter Supplementary consultation notification sent 18-06-2020 Email Correspondence received regarding query of parking on the estate 13-07-2020 Letter Design Refinement consultation notification sent 13-07-2021 Letter Community Impacts consultation notification sent 13-05-2022 Letter Local Refinement consultation notification sent 24-05-2022 Letter Local Refinement consultation extension notification sent 05-08-2022 Email Correspondence regarding framework agreement and Protective Provisions 06-09-2022 Email Correspondence regarding framework agreement and Protective Provisions
50	Amy Charlotte Gressier Elizabeth Gressier John William Gressier Lucy Jane Gressier William Michael Gressier Tom French - BTF Partnership (as agent)	Cat 1, 2 and 3	03-15 03-16 03-23 03-25 03-39 03-43 03-52 03-53 03-54 03-58 03-60 03-80 03-87 03-90 03-99 03-100 03-104 03-152	CA CAR CA CA CA CA CA CA CA CA CA TP CAR CA CA CA CA CA	The Applicant is engaging with the landowner's agent on matters of the Project design and potential commitments. 31-10-2017 Letter Order Limits update notification sent 09-02-2018 Phone Call Conversation regarding survey access 28-02-2018 Letter Survey access request sent 14-05-2018 Letter Land Interest Questionnaire sent 08-08-2018 Letter Land Interest Questionnaire response 08-09-2018 Letter Land Interest Questionnaire response 09-10-2018 Letter Section 42 Statutory consultation notification sent 15-08-2019 Letter 2019 Post-Statutory consultation notification sent 08-11-2019 Letter Land Interest Questionnaire sent 27-01-2020 Letter Supplementary consultation notification sent 06-03-2020 Meeting Discussion regarding land requirements at Supplementary consultation 09-03-2020 Email Correspondence from agent summarising actions from site meeting and requesting further information 17-03-2020 Email Correspondence responding to agent queries 27-03-2020 Email Correspondence regarding Non-Disclosure Agreement 30-03-2020 Email Correspondence attaching details requested by agent, including survey results, woodland mitigation justification and areas, and public open space justification and plans 09-06-2020 Meeting Discussion with agent regarding numerous cases including the following Supplementary consultation representations, in particular reinforcing the objection to public open space and exploring whether the landowner could retain the freehold and manage the woodland 08-07-2020 Meeting Discussion with agent and landowner regarding outline programme, landowner concerns, the Project's refined open space design following representations and proposed way forward 13-07-2020 Letter Design Refinement consultation notification sent 22-07-2020 Email Correspondence regarding survey payment 27-07-2020 Email Correspondence from agent requesting further details and justification for the landowner's land included in Order Limits

CA (Compulsory acquisition), CAR (Compulsory acquisition of rights over land and temporary possession), TP (Temporary possession)
CAS (Compulsory acquisition of subsoil), CASTPS (Compulsory acquisition of subsoil and temporary possession of land at the surface)

No.	Land interest name/organisation and land agent's name (if applicable)	Type of interest	Plot(s)	Land requirement	Status of negotiations with land interest
50 Cont'd					<p>10-09-2020 Email Correspondence regarding Project proposals, environmental mitigation and Section 253 agreement</p> <p>29-09-2020 Email Correspondence regarding mitigation and Section 253 Agreement</p> <p>06-10-2020 Email Correspondence regarding survey works</p> <p>22-10-2020 Meeting Regular catch up meeting with agent to discuss status and case progress</p> <p>05-11-2020 Meeting Regular catch up meeting with agent to discuss status and case progress</p> <p>23-11-2020 Meeting Discussion regarding Project design and proposed commitments</p> <p>14-01-2021 Meeting Regular catch up meeting with agent to discuss status and case progress</p> <p>11-02-2021 Meeting Regular catch up meeting with agent to discuss status and case progress</p> <p>11-03-2021 Meeting Regular catch up meeting with agent to discuss status and case progress</p> <p>22-03-2021 Email Correspondence regarding area of land ownership</p> <p>23-04-2021 Meeting Regular catch up meeting with agent to discuss status and case progress</p> <p>13-05-2021 Meeting Regular catch up meeting with agent to discuss status and case progress</p> <p>18-06-2021 Meeting Regular catch up meeting with agent to discuss status and case progress</p> <p>13-07-2021 Meeting Regular catch up meeting with agent to discuss status and case progress</p> <p>13-07-2021 Letter Community Impacts consultation notification sent</p> <p>26-07-2021 Email Correspondence regarding Heads of Terms agreement</p> <p>28-07-2021 Meeting Regular catch up meeting with agent to discuss status and case progress</p> <p>28-07-2021 Email Correspondence regarding boundary treatment options commitments</p> <p>02-08-2021 Email Correspondence regarding Heads of Terms</p> <p>20-08-2021 Meeting Regular catch up meeting with agent to discuss status and case progress</p> <p>15-09-2021 Meeting Regular catch up meeting with agent to discuss status and case progress</p> <p>13-10-2021 Meeting Regular catch up meeting with agent to discuss status and case progress</p> <p>10-11-2021 Meeting Regular catch up meeting with agent to discuss status and case progress</p> <p>07-02-2022 Meeting Regular catch up meeting with agent to discuss status and case progress</p> <p>01-03-2022 Meeting Regular catch up meeting with agent to discuss status and case progress</p> <p>04-04-2022 Meeting Regular catch up meeting with agent to discuss status and case progress</p> <p>03-05-2022 Meeting Regular catch up meeting with agent to discuss status and case progress</p> <p>13-05-2022 Letter Local Refinement consultation notification sent</p> <p>24-05-2022 Letter Local Refinement consultation extension notification sent</p> <p>30-05-2022 Meeting Regular catch up meeting with agent to discuss status and case progress</p> <p>21-06-2022 Meeting Regular catch up meeting with agent to discuss status and case progress</p> <p>25-07-2022 Meeting Regular catch up meeting with agent to discuss status and case progress</p> <p>29-07-2022 Email Correspondence regarding environmental mitigation</p> <p>15-08-2022 Meeting Discussion with agent confirming actions from previous site meeting</p> <p>16-08-2022 Email Correspondence confirming minutes of a meeting and actions</p> <p>02-09-2022 Email Correspondence with agent clarifying minutes of a meeting, Project commitment process and land requirements</p>

CA (Compulsory acquisition), CAR (Compulsory acquisition of rights over land and temporary possession), TP (Temporary possession)
CAS (Compulsory acquisition of subsoil), CASTPS (Compulsory acquisition of subsoil and temporary possession of land at the surface)

No.	Land interest name/organisation and land agent's name (if applicable)	Type of interest	Plot(s)	Land requirement	Status of negotiations with land interest
50 Cont'd					05-09-2022 Meeting Regular catch up meeting with agent to discuss status and case progress
51	Anabela Maia Pinto	Cat 1 and 3	42-148	CAR	An invitation to negotiate and acquire land interests by voluntary agreement has been sent by letter. 09-10-2018 Letter Section 42 Statutory consultation notification sent 09-10-2018 Letter Land Interest Questionnaire sent 08-02-2019 Letter Land Interest Questionnaire reminder sent 14-02-2019 Letter Land Interest Questionnaire response 27-01-2020 Letter Supplementary consultation notification sent 13-07-2020 Letter Design Refinement consultation notification sent 29-09-2020 Letter An invitation has been sent to negotiate and acquire land interests by voluntary agreement 13-07-2021 Letter Community Impacts consultation notification sent 26-10-2021 Letter An invitation has been sent to negotiate and acquire land interests by voluntary agreement 13-05-2022 Letter Local Refinement consultation notification sent 24-05-2022 Letter Local Refinement consultation extension notification sent
52	Anca Marin	Cat 1 and 3	26-25	CAR	An invitation to negotiate and acquire land interests by voluntary agreement has been sent by letter. 13-07-2020 Letter Design Refinement consultation notification sent 29-09-2020 Letter An invitation has been sent to negotiate and acquire land interests by voluntary agreement 13-07-2021 Letter Community Impacts consultation notification sent 26-10-2021 Letter An invitation has been sent to negotiate and acquire land interests by voluntary agreement 13-05-2022 Letter Local Refinement consultation notification sent 24-05-2022 Letter Local Refinement consultation extension notification sent
53	Andrea Mary Croft	Cat 1 and 3	09-07	TP	An invitation to negotiate and acquire land interests by voluntary agreement has been sent by letter. 27-01-2020 Letter Supplementary consultation notification sent 13-07-2020 Letter Design Refinement consultation notification sent 29-09-2020 Letter An invitation has been sent to negotiate and acquire land interests by voluntary agreement 13-07-2021 Letter Community Impacts consultation notification sent 26-10-2021 Letter An invitation has been sent to negotiate and acquire land interests by voluntary agreement 13-05-2022 Letter Local Refinement consultation notification sent 24-05-2022 Letter Local Refinement consultation extension notification sent
54	Andrew Charles Earl	Cat 1 and 3	43-76	TP	An invitation to negotiate and acquire land interests by voluntary agreement has been sent by letter. 27-01-2020 Letter Supplementary consultation notification sent 16-03-2020 Letter Land Interest Questionnaire sent 02-07-2020 Letter Land Interest Questionnaire response 13-07-2020 Letter Design Refinement consultation notification sent 29-09-2020 Letter An invitation has been sent to negotiate and acquire land interests by voluntary agreement 13-07-2021 Letter Community Impacts consultation notification sent 26-10-2021 Letter An invitation has been sent to negotiate and acquire land interests by voluntary agreement

CA (Compulsory acquisition), CAR (Compulsory acquisition of rights over land and temporary possession), TP (Temporary possession)
CAS (Compulsory acquisition of subsoil), CASTPS (Compulsory acquisition of subsoil and temporary possession of land at the surface)

No.	Land interest name/organisation and land agent's name (if applicable)	Type of interest	Plot(s)	Land requirement	Status of negotiations with land interest
54 Cont'd					13-05-2022 Letter Local Refinement consultation notification sent 24-05-2022 Letter Local Refinement consultation extension notification sent
55	Andrew Charles Gaskin Janice Gaskin	Cat 1 and 3	33-203	CAR	An invitation to negotiate and acquire land interests by voluntary agreement has been sent by letter. 09-10-2018 Letter Section 42 Statutory consultation notification sent 09-10-2018 Letter Land Interest Questionnaire sent 08-02-2019 Letter Land Interest Questionnaire reminder sent 27-01-2020 Letter Supplementary consultation notification sent 13-07-2020 Letter Design Refinement consultation notification sent 29-09-2020 Letter An invitation has been sent to negotiate and acquire land interests by voluntary agreement 04-05-2021 Email Correspondence regarding voluntary agreement 24-05-2021 Email Correspondence regarding voluntary agreement 13-07-2021 Letter Community Impacts consultation notification sent 26-10-2021 Letter An invitation has been sent to negotiate and acquire land interests by voluntary agreement 13-05-2022 Letter Local Refinement consultation notification sent 24-05-2022 Letter Local Refinement consultation extension notification sent
56	Andrew Duncan Riley	Cat 1, 2 and 3	29-230 29-236 29-246	CA CAR CA	An invitation to negotiate and acquire land interests by voluntary agreement has been sent by letter. 10-09-2018 Letter Land Interest Questionnaire sent 21-09-2018 Letter Land Interest Questionnaire response 09-10-2018 Letter Section 42 Statutory consultation notification sent 15-08-2019 Letter 2019 Post-Statutory consultation notification sent 27-01-2020 Letter Supplementary consultation notification sent 13-07-2020 Letter Design Refinement consultation notification sent 29-09-2020 Letter An invitation has been sent to negotiate and acquire land interests by voluntary agreement 13-07-2021 Letter Community Impacts consultation notification sent 26-10-2021 Letter An invitation has been sent to negotiate and acquire land interests by voluntary agreement 13-05-2022 Letter Local Refinement consultation notification sent 24-05-2022 Letter Local Refinement consultation extension notification sent
57	Andrew Frederick George Thomas	Cat 1, 2 and 3	42-49 42-50 42-52	CA CA CA	In contact with landowner who is aware of the Project and its effect on their property. Opportunity to acquire property through the blight process has been discussed with the landowner prior to Supplementary consultation in January 2020 and attempts to progress will continue. 07-08-2017 Meeting Discussion regarding suitable options, blight application and next steps 17-08-2017 Letter Survey access request sent 31-10-2017 Letter Order Limits update notification sent 14-05-2018 Letter Land Interest Questionnaire sent 09-10-2018 Letter Section 42 Statutory consultation notification sent 27-01-2020 Letter Supplementary consultation notification sent 13-07-2020 Letter Design Refinement consultation notification sent

CA (Compulsory acquisition), CAR (Compulsory acquisition of rights over land and temporary possession), TP (Temporary possession)
CAS (Compulsory acquisition of subsoil), CASTPS (Compulsory acquisition of subsoil and temporary possession of land at the surface)

No.	Land interest name/organisation and land agent's name (if applicable)	Type of interest	Plot(s)	Land requirement	Status of negotiations with land interest
57 Cont'd					29-09-2020 Letter An invitation has been sent to negotiate and acquire land interests by voluntary agreement 13-07-2021 Letter Community Impacts consultation notification sent 26-10-2021 Letter An invitation has been sent to negotiate and acquire land interests by voluntary agreement 13-05-2022 Letter Local Refinement consultation notification sent 24-05-2022 Letter Local Refinement consultation extension notification sent
58	Andrew James Blakey	Cat 1	26-05	CA	Discussion has been had with landowner who is aware of the Project and its small effect on their property. Acquisition is not being progressed due to marginal impact, but the landowner is aware of options available. 13-07-2020 Letter Design Refinement consultation notification sent 21-07-2020 Email Correspondence regarding land referencing and unregistered land 29-09-2020 Letter An invitation has been sent to negotiate and acquire land interests by voluntary agreement 14-10-2020 Email Correspondence regarding interest in voluntary agreement 29-10-2020 Email Correspondence regarding voluntary agreement 19-01-2021 Email Correspondence sending voluntary licence agreement 13-07-2021 Letter Community Impacts consultation notification sent 26-10-2021 Letter An invitation has been sent to negotiate and acquire land interests by voluntary agreement 13-05-2022 Letter Local Refinement consultation notification sent 24-05-2022 Letter Local Refinement consultation extension notification sent
59	Andrew Leonard Baylis Artificial Lawn Company Limited Baylis Landscape Contractors Limited Paula Esme Baylis Peter Richard Baylis Tom French - BTF Partnership (as agent)	Cat 1, 2 and 3	11-36 11-37	CA CA	Detailed engagement has been ongoing since August 2018. Multiple survey consent forms have been agreed to facilitate Applicant surveys, including agreement of compensation therefrom. Negotiations are progressing on an acquisition by agreement basis and valuations have been undertaken. A property search has also been undertaken to assist the landowner in identifying relocation options. 12-04-2017 Letter Preferred Route Announcement notification sent 10-05-2017 Letter Preferred Route Announcement notification sent 31-10-2017 Letter Order Limits update notification sent 23-02-2018 Meeting Introductory meeting and Project update 14-05-2018 Letter Land Interest Questionnaire sent 20-07-2018 Phone Call Conversation regarding Land Interest Questionnaire assistance 10-08-2018 Meeting Discussion regarding Land Interest Questionnaire 10-08-2018 Letter Survey access request sent 15-08-2018 Letter Land Interest Questionnaire response 03-10-2018 Letter Land Interest Questionnaire response 09-10-2018 Letter Section 42 Statutory consultation notification sent 14-11-2018 Phone Call Conversation regarding Land Interest Questionnaire 23-11-2018 Meeting Discussion regarding Statutory consultation and design details 15-08-2019 Letter 2019 Post-Statutory consultation notification sent 16-10-2019 Email Correspondence confirming intention to acquire interests by agreement 29-10-2019 Email Correspondence from agent with tenure details and dates for site inspection

CA (Compulsory acquisition), CAR (Compulsory acquisition of rights over land and temporary possession), TP (Temporary possession)
CAS (Compulsory acquisition of subsoil), CASTPS (Compulsory acquisition of subsoil and temporary possession of land at the surface)

No.	Land interest name/organisation and land agent's name (if applicable)	Type of interest	Plot(s)	Land requirement	Status of negotiations with land interest
59 Cont'd					<p>22-01-2020 Meeting Joint site inspection with agent and landowner</p> <p>23-01-2020 Email Correspondence from landowner with building plans</p> <p>27-01-2020 Email Correspondence outlining floor areas and site measurement for agreement</p> <p>27-01-2020 Letter Supplementary consultation notification sent</p> <p>16-03-2020 Letter Land Interest Questionnaire sent</p> <p>16-04-2020 Email Email exchange with agent regarding submission of claim valuation, basis of claim and impact of COVID-19 on valuation</p> <p>27-04-2020 Email Correspondence from agent with freehold valuation report</p> <p>07-05-2020 Email Correspondence regarding tenure queries and valuation assumption</p> <p>13-05-2020 Email Correspondence proposing agent instructs an agency search for relocation and confirming cost reimbursement for agency search</p> <p>14-05-2020 Email Correspondence from agent regarding valuation</p> <p>21-05-2020 Email Correspondence regarding key elements of claim</p> <p>15-06-2020 Email Correspondence regarding survey licence</p> <p>24-06-2020 Email Correspondence regarding survey access and payment</p> <p>02-07-2020 Letter Land Interest Questionnaire response</p> <p>13-07-2020 Email Correspondence requesting survey access</p> <p>13-07-2020 Letter Design Refinement consultation notification sent</p> <p>14-07-2020 Email Correspondence arranging a meeting and regarding survey consent form</p> <p>21-07-2020 Email Correspondence from agent querying neighbouring land requirements and utility diversions</p> <p>23-07-2020 Email Exchange of email correspondence regarding land requirements and proposed works being inconsistent with continued landowner operations, agent querying utility works</p> <p>24-07-2020 Email Correspondence proposing a general catch up on case progress</p> <p>27-07-2020 Email Exchange of email correspondence with agent querying land requirements, proposing land swap and requesting rental site availabilities. Response attempting to arrange a catch up progress call</p> <p>28-07-2020 Email Correspondence regarding survey access</p> <p>04-08-2020 Email Correspondence requesting survey access</p> <p>20-08-2020 Email Correspondence clarifying statutory undertaker requirements, explaining why a land swap is unviable, proposing a meeting and offering to purchase the freehold subject to prevailing lease interest</p> <p>09-09-2020 Email Correspondence regarding survey payment</p> <p>21-09-2020 Email Correspondence chasing catch up on case progress</p> <p>22-09-2020 Email Correspondence from agent updating on position, disagreeing the Project's valuation approach, querying utility land requirements and suggesting retaining land for yard</p> <p>23-09-2020 Email Correspondence from agent confirming their relocation search efforts and inviting a financial offer for the purchase of freehold subject to prevailing lease</p> <p>24-09-2020 Email Correspondence from agent rejecting the offer and requesting further details of the National Grid Gas restrictions</p>

CA (Compulsory acquisition), CAR (Compulsory acquisition of rights over land and temporary possession), TP (Temporary possession)
CAS (Compulsory acquisition of subsoil), CASTPS (Compulsory acquisition of subsoil and temporary possession of land at the surface)

No.	Land interest name/organisation and land agent's name (if applicable)	Type of interest	Plot(s)	Land requirement	Status of negotiations with land interest
59 Cont'd					<p>29-09-2020 Letter An invitation has been sent to negotiate and acquire land interests by voluntary agreement</p> <p>22-10-2020 Meeting Regular catch up meeting with agent to discuss status and case progress</p> <p>05-11-2020 Meeting Regular catch up meeting with agent to discuss status and case progress</p> <p>14-01-2021 Meeting Regular catch up meeting with agent to discuss status and case progress</p> <p>21-01-2021 Email Correspondence regarding voluntary agreement and potential relocation sites</p> <p>29-01-2021 Email Correspondence regarding voluntary agreement and potential relocation sites</p> <p>11-02-2021 Meeting Regular catch up meeting with agent to discuss status and case progress</p> <p>11-02-2021 Email Correspondence regarding voluntary agreement and potential relocation sites</p> <p>04-03-2021 Email Correspondence regarding voluntary agreement and potential relocation sites</p> <p>11-03-2021 Meeting Regular catch up meeting with agent to discuss status and case progress</p> <p>23-04-2021 Meeting Regular catch up meeting with agent to discuss status and case progress</p> <p>13-05-2021 Meeting Regular catch up meeting with agent to discuss status and case progress</p> <p>18-06-2021 Meeting Regular catch up meeting with agent to discuss status and case progress</p> <p>06-07-2021 Email Correspondence regarding survey payment</p> <p>13-07-2021 Meeting Regular catch up meeting with agent to discuss status and case progress</p> <p>13-07-2021 Letter Community Impacts consultation notification sent</p> <p>20-07-2021 Email Correspondence regarding voluntary agreement</p> <p>28-07-2021 Meeting Regular catch up meeting with agent to discuss status and case progress</p> <p>04-08-2021 Email Correspondence regarding voluntary agreement</p> <p>20-08-2021 Meeting Regular catch up meeting with agent to discuss status and case progress</p> <p>15-09-2021 Meeting Regular catch up meeting with agent to discuss status and case progress</p> <p>13-10-2021 Meeting Regular catch up meeting with agent to discuss status and case progress</p> <p>26-10-2021 Letter An invitation has been sent to negotiate and acquire land interests by voluntary agreement</p> <p>10-11-2021 Meeting Regular catch up meeting with agent to discuss status and case progress</p> <p>07-02-2022 Meeting Regular catch up meeting with agent to discuss status and case progress</p> <p>14-02-2022 Email Correspondence requesting survey access</p> <p>01-03-2022 Meeting Regular catch up meeting with agent to discuss status and case progress</p> <p>04-04-2022 Meeting Regular catch up meeting with agent to discuss status and case progress</p> <p>04-04-2022 Email Correspondence regarding survey payment</p> <p>03-05-2022 Meeting Regular catch up meeting with agent to discuss status and case progress</p> <p>13-05-2022 Letter Local Refinement consultation notification sent</p> <p>24-05-2022 Letter Local Refinement consultation extension notification sent</p> <p>30-05-2022 Meeting Regular catch up meeting with agent to discuss status and case progress</p> <p>21-06-2022 Meeting Regular catch up meeting with agent to discuss status and case progress</p> <p>21-06-2022 Email Correspondence regarding valuation and business extinguishment avoidance</p> <p>25-07-2022 Meeting Regular catch up meeting with agent to discuss status and case progress</p> <p>15-08-2022 Meeting Discussion with agent regarding case update. Agent awaiting details of new lease before progressing revaluation</p>

CA (Compulsory acquisition), CAR (Compulsory acquisition of rights over land and temporary possession), TP (Temporary possession)
 CAS (Compulsory acquisition of subsoil), CASTPS (Compulsory acquisition of subsoil and temporary possession of land at the surface)

No.	Land interest name/organisation and land agent's name (if applicable)	Type of interest	Plot(s)	Land requirement	Status of negotiations with land interest
59 Cont'd					05-09-2022 Meeting Regular catch up meeting with agent to discuss status and case progress
60	Andrew Martin Barness	Cat 1 and 3	33-232	CAR	An invitation to negotiate and acquire land interests by voluntary agreement has been sent by letter. 09-10-2018 Letter Land Interest Questionnaire sent 09-10-2018 Letter Section 42 Statutory consultation notification sent 08-02-2019 Letter Land Interest Questionnaire reminder sent 27-01-2020 Letter Supplementary consultation notification sent 13-07-2020 Letter Design Refinement consultation notification sent 29-09-2020 Letter An invitation has been sent to negotiate and acquire land interests by voluntary agreement 13-07-2021 Letter Community Impacts consultation notification sent 26-10-2021 Letter An invitation has been sent to negotiate and acquire land interests by voluntary agreement 13-05-2022 Letter Local Refinement consultation notification sent 24-05-2022 Letter Local Refinement consultation extension notification sent
61	Andrew Robert Brown Katherine Jane Brown	Cat 1 and 3	33-225	CAR	An invitation to negotiate and acquire land interests by voluntary agreement has been sent by letter. 09-10-2018 Letter Land Interest Questionnaire sent 09-10-2018 Letter Section 42 Statutory consultation notification sent 27-01-2020 Letter Supplementary consultation notification sent 13-07-2020 Letter Design Refinement consultation notification sent 29-09-2020 Letter An invitation has been sent to negotiate and acquire land interests by voluntary agreement 26-10-2021 Letter An invitation has been sent to negotiate and acquire land interests by voluntary agreement 13-05-2022 Letter Local Refinement consultation notification sent 24-05-2022 Letter Local Refinement consultation extension notification sent
62	Andrew Robert Rath	Cat 1 and 3	42-145	CAR	An invitation to negotiate and acquire land interests by voluntary agreement has been sent by letter. 13-07-2021 Letter Community Impacts consultation notification sent 26-10-2021 Letter An invitation has been sent to negotiate and acquire land interests by voluntary agreement 13-05-2022 Letter Local Refinement consultation notification sent 24-05-2022 Letter Local Refinement consultation extension notification sent
63	Andrew Stewart Wendy Stewart	Cat 1 and 3	29-100	CA	Property bought under the blight provisions by the Applicant. The occupier is a tenant of the Applicant occupying by way of an Assured Shorthold Tenancy. Possession will be sought under the AST first. 09-10-2018 Letter Section 42 Statutory consultation notification sent 27-01-2020 Letter Supplementary consultation notification sent 16-03-2020 Letter Land Interest Questionnaire sent 13-07-2020 Letter Design Refinement consultation notification sent 29-09-2020 Letter An invitation has been sent to negotiate and acquire land interests by voluntary agreement 13-07-2021 Letter Community Impacts consultation notification sent 13-05-2022 Letter Local Refinement consultation notification sent 24-05-2022 Letter Local Refinement consultation extension notification sent

CA (Compulsory acquisition), CAR (Compulsory acquisition of rights over land and temporary possession), TP (Temporary possession)
CAS (Compulsory acquisition of subsoil), CASTPS (Compulsory acquisition of subsoil and temporary possession of land at the surface)

No.	Land interest name/organisation and land agent's name (if applicable)	Type of interest	Plot(s)	Land requirement	Status of negotiations with land interest
64	Andrew Watts	Cat 1 and 3	26-20	CAR	An invitation to negotiate and acquire land interests by voluntary agreement has been sent by letter. 27-01-2020 Letter Supplementary consultation notification sent 13-07-2020 Letter Design Refinement consultation notification sent 29-09-2020 Letter An invitation has been sent to negotiate and acquire land interests by voluntary agreement 13-07-2021 Letter Community Impacts consultation notification sent 26-10-2021 Letter An invitation has been sent to negotiate and acquire land interests by voluntary agreement 13-05-2022 Letter Local Refinement consultation notification sent 24-05-2022 Letter Local Refinement consultation extension notification sent
65	Andris Somanis	Cat 1 and 3	44-93 44-94	TP CAR	An invitation to negotiate and acquire land interests by voluntary agreement has been sent by letter. 19-11-2018 Letter Section 42 Statutory consultation notification sent 27-01-2020 Letter Supplementary consultation notification sent 16-03-2020 Letter Land Interest Questionnaire sent 13-07-2020 Letter Design Refinement consultation notification sent 29-09-2020 Letter An invitation has been sent to negotiate and acquire land interests by voluntary agreement 19-01-2021 Letter Land Interest Questionnaire sent 09-04-2021 Letter Land Interest Questionnaire response 13-07-2021 Letter Community Impacts consultation notification sent 13-05-2022 Letter Local Refinement consultation notification sent 24-05-2022 Letter Local Refinement consultation extension notification sent
66	Angela Christine Ware Kevin Harding	Cat 1, 2 and 3	33-05 33-06 33-07 33-12 33-20 33-24 33-29 33-30 33-31 33-36 33-37 33-50 33-51 33-52 33-57 33-87 34-42	CAR TP CA CA CA CAR CA CAR CA CA TP CA CA CA CAR CAR	Acquisition by agreement has been agreed with the landowner and contracts are progressing. 12-04-2017 Letter Preferred Route Announcement notification sent 17-08-2017 Letter Survey access request sent 31-10-2017 Letter Order Limits update notification sent 14-05-2018 Letter Land Interest Questionnaire sent 10-09-2018 Letter Land Interest Questionnaire sent 09-10-2018 Letter Section 42 Statutory consultation notification sent 11-01-2019 Meeting Arranged future meeting to discuss negotiations regarding compensation entitlement 11-06-2019 Email Correspondence regarding survey access 15-08-2019 Letter 2019 Post-Statutory consultation notification sent 27-01-2020 Letter Supplementary consultation notification sent 16-03-2020 Letter Land Interest Questionnaire sent 13-07-2020 Letter Design Refinement consultation notification sent 29-09-2020 Letter An invitation has been sent to negotiate and acquire land interests by voluntary agreement 19-01-2021 Letter Land Interest Questionnaire sent 13-07-2021 Letter Community Impacts consultation notification sent 13-09-2021 Email Correspondence attaching building plans 29-09-2021 Meeting Site inspection of the property by Valuation Office Agency

CA (Compulsory acquisition), CAR (Compulsory acquisition of rights over land and temporary possession), TP (Temporary possession)
CAS (Compulsory acquisition of subsoil), CASTPS (Compulsory acquisition of subsoil and temporary possession of land at the surface)

No.	Land interest name/organisation and land agent's name (if applicable)	Type of interest	Plot(s)	Land requirement	Status of negotiations with land interest
66 Cont'd			34-45 34-46 43-88 43-100 43-101 44-110 44-119	CAR TP TP CAR TP TP TP	15-11-2021 Meeting Discussion regarding valuation 08-03-2022 Email Correspondence regarding valuation report 07-04-2022 Phone Call Conversation regarding valuation 22-04-2022 Email Correspondence regarding valuation report 13-05-2022 Letter Local Refinement consultation notification sent 19-05-2022 Phone Call Conversation regarding Project update and Local Refinement consultation 20-05-2022 Email Correspondence from agent regarding valuation 24-05-2022 Letter Local Refinement consultation extension notification sent 16-06-2022 Email Correspondence to agent regarding valuation 05-07-2022 Meeting Discussion with agent regarding valuation 15-07-2022 Meeting Discussion regarding valuation in which agreement reached 20-07-2022 Email Correspondence attaching property information to enable Valuation Office Agency to report agreed value
67	Angela Dawn Wilson Francis Alfred Wilson	Cat 1 and 3	33-273 33-280	CAR TP	An invitation to negotiate and acquire land interests by voluntary agreement has been sent by letter. 15-01-2018 Meeting Discussion regarding route design changes and environmental concerns 20-06-2019 Email Correspondence regarding survey works 01-07-2019 Email Correspondence regarding survey access 27-01-2020 Letter Supplementary consultation notification sent 16-03-2020 Letter Land Interest Questionnaire sent 13-07-2020 Letter Design Refinement consultation notification sent 14-07-2020 Email Correspondence regarding Design Refinement consultation 24-09-2020 Email Correspondence regarding survey works 29-09-2020 Letter An invitation has been sent to negotiate and acquire land interests by voluntary agreement 19-10-2020 Email Correspondence regarding property sale options 28-10-2020 Email Correspondence regarding Development Consent Order process 29-10-2020 Email Correspondence regarding blight and discretionary purchase processes 30-04-2021 Email Correspondence regarding survey works 18-05-2021 Email Correspondence requesting survey access 23-06-2021 Email Correspondence regarding Local Refinement consultation 13-07-2021 Letter Community Impacts consultation notification sent 26-10-2021 Letter An invitation has been sent to negotiate and acquire land interests by voluntary agreement 03-12-2021 Email Correspondence regarding community update 02-02-2022 Email Correspondence regarding community drop-in events 15-02-2022 Email Correspondence regarding Project update and Non-Motorised User routes 22-02-2022 Email Correspondence regarding Local Refinement consultation 13-05-2022 Letter Local Refinement consultation notification sent 24-05-2022 Letter Local Refinement consultation extension notification sent

CA (Compulsory acquisition), CAR (Compulsory acquisition of rights over land and temporary possession), TP (Temporary possession)
CAS (Compulsory acquisition of subsoil), CASTPS (Compulsory acquisition of subsoil and temporary possession of land at the surface)

No.	Land interest name/organisation and land agent's name (if applicable)	Type of interest	Plot(s)	Land requirement	Status of negotiations with land interest
67 Cont'd					13-06-2022 Meeting Discussion regarding proposed alternatives to gas pipeline location and commitment given to look into whether any alternatives are viable 28-07-2022 Email Correspondence arranging follow up meeting to talk through findings of our reviews 19-08-2022 Meeting Discussion regarding alternative locations to move gas pipeline
68	Angela Lorraine Nash	Cat 1 and 3	09-23	TP	An invitation to negotiate and acquire land interests by voluntary agreement has been sent by letter. 27-01-2020 Letter Supplementary consultation notification sent 13-07-2021 Letter Community Impacts consultation notification sent 26-10-2021 Letter An invitation has been sent to negotiate and acquire land interests by voluntary agreement 13-05-2022 Letter Local Refinement consultation notification sent 24-05-2022 Letter Local Refinement consultation extension notification sent
69	Angela May Goodfellow	Cat 1 and 3	26-63	CAR	A licence to acquire rights in relation to the landowner's subsoil up to the half-width of the highway has been agreed and completed. 27-01-2020 Letter Supplementary consultation notification sent 13-07-2020 Letter Design Refinement consultation notification sent 29-09-2020 Letter An invitation has been sent to negotiate and acquire land interests by voluntary agreement 01-10-2020 Email Correspondence regarding interest in voluntary agreement 19-01-2021 Letter Correspondence sending voluntary licence agreement 18-02-2021 Letter Correspondence regarding voluntary licence agreement letter 13-07-2021 Letter Community Impacts consultation notification sent 13-05-2022 Letter Local Refinement consultation notification sent 24-05-2022 Letter Local Refinement consultation extension notification sent
70	Anglian Water Services Limited	Cat 1, 2 and 3	17-05 19-45 20-01 20-13 20-14 21-01 21-03 21-10 21-11 21-14 21-15 21-16 21-17	TP CA CAR CAR CAR TP TP TP TP CAR CAR CAR CAR	Notification of the Project and confirmation of assets has taken place. The draft Development Consent Order contains Protective Provisions for the benefit of statutory undertakers and prohibits compulsory acquisition of any of their apparatus without consent. Further negotiations will be progressed up to and during examination. 09-08-2017 Email Correspondence regarding Statement of Common Ground workshop 05-09-2017 Email Correspondence regarding Statement of Common Ground 05-09-2017 Meeting Senior management meeting and Project update 16-10-2017 Letter Survey access request sent 26-10-2017 Email Correspondence regarding Statement of Common Ground 31-10-2017 Letter Order Limits update notification sent 20-11-2017 Letter Order Limits update notification sent 14-06-2018 Meeting Discussion regarding design development update 25-06-2018 Letter Land Interest Questionnaire sent 13-07-2018 Email Correspondence regarding Statement of Common Ground 13-07-2018 Letter Land Interest Questionnaire response 02-08-2018 Email Correspondence regarding Statement of Common Ground workshop 08-08-2018 Meeting Discussion regarding progress on the C3 request

CA (Compulsory acquisition), CAR (Compulsory acquisition of rights over land and temporary possession), TP (Temporary possession)
CAS (Compulsory acquisition of subsoil), CASTPS (Compulsory acquisition of subsoil and temporary possession of land at the surface)

No.	Land interest name/organisation and land agent's name (if applicable)	Type of interest	Plot(s)	Land requirement	Status of negotiations with land interest
70 Cont'd			21-18	TP	13-08-2018 Phone Call Conversation regarding Statement of Common Ground
			21-23	CAR	17-08-2018 Letter Survey access request sent
			21-25	CAR	04-09-2018 Meeting Discussion regarding design development update and construction sites
			21-26	CAR	17-09-2018 Letter Survey access request sent
			21-28	CAR	09-10-2018 Letter Land Interest Questionnaire sent
			21-29	CAR	09-10-2018 Letter Section 42 Statutory consultation notification sent
			22-45	CA	03-12-2018 Meeting Statutory consultation briefing
			22-77	CA	13-12-2018 Email Correspondence regarding Land Interest Questionnaire
			22-92	CA	21-01-2019 Meeting Statement of Common Ground workshop
			22-93	CA	08-02-2019 Letter Land Interest Questionnaire reminder sent
			23-19	CAR	11-02-2019 Email Correspondence regarding Statement of Common Ground workshop
			23-23	TP	05-04-2019 Email Correspondence regarding survey access request
			23-26	CAR	08-04-2019 Letter Land Interest Questionnaire response
			23-27	CAR	19-08-2019 Meeting Senior management meeting and Project update
			23-28	CAR	27-01-2020 Letter Supplementary consultation notification sent
			23-29	CAR	16-03-2020 Letter Land Interest Questionnaire sent
			23-30	CAR	13-07-2020 Letter Design Refinement consultation notification sent
			23-31	CAR	13-07-2021 Letter Community Impacts consultation notification sent
			23-32	CAR	13-05-2022 Letter Local Refinement consultation notification sent
			23-41	CAR	24-05-2022 Letter Local Refinement consultation extension notification sent
			23-42	TP	01-09-2022 Letter Landowner engagement notification sent
			23-63	CAR	
			23-64	CAR	
			23-65	CAR	
			23-70	CA	
			23-76	CAR	
			23-77	CA	
			23-78	CA	
			23-91	CAR	
			23-92	CA	
			23-94	CA	
			23-95	CAR	
			23-97	CAR	
			23-99	TP	
			23-101	TP	
			23-111	TP	
			23-114	TP	

CA (Compulsory acquisition), CAR (Compulsory acquisition of rights over land and temporary possession), TP (Temporary possession)
 CAS (Compulsory acquisition of subsoil), CASTPS (Compulsory acquisition of subsoil and temporary possession of land at the surface)

No.	Land interest name/organisation and land agent's name (if applicable)	Type of interest	Plot(s)	Land requirement	Status of negotiations with land interest
70 Cont'd			23-115	TP	
			23-116	TP	
			23-119	TP	
			23-121	CAR	
			23-122	TP	
			23-125	CAR	
			23-131	TP	
			23-132	CAR	
			23-135	CAR	
			23-139	CAR	
			23-141	TP	
			23-152	TP	
			24-08	CAR	
			24-24	TP	
			24-25	CAR	
			24-26	TP	
			24-30	CAR	
			24-34	CAR	
			24-40	CA	
			24-45	CAR	
			24-51	CA	
			24-53	CAR	
			24-55	CA	
			24-62	CAR	
			24-65	CA	
			24-73	CA	
			24-75	CA	
			24-76	CA	
			24-78	CA	
			24-79	CA	
			24-104	CA	
			24-107	CA	
			24-116	CAR	
			24-118	CA	
			24-130	CAR	
			24-132	CA	
			24-135	CA	

CA (Compulsory acquisition), CAR (Compulsory acquisition of rights over land and temporary possession), TP (Temporary possession)
 CAS (Compulsory acquisition of subsoil), CASTPS (Compulsory acquisition of subsoil and temporary possession of land at the surface)

No.	Land interest name/organisation and land agent's name (if applicable)	Type of interest	Plot(s)	Land requirement	Status of negotiations with land interest
70 Cont'd			24-136 24-139 24-140 24-141 24-149 24-157 24-182 24-188 24-189 24-190 25-01 25-02 25-03 25-04 25-05 25-06 25-08 25-10 25-11 25-12 25-13 25-14 25-15 25-16 25-17 25-18 25-20 25-21 25-26 25-27 25-30 25-32 25-34 25-35 25-39 25-40 25-43	CAR TP CA CA CA TP CA TP TP TP CAR	

CA (Compulsory acquisition), CAR (Compulsory acquisition of rights over land and temporary possession), TP (Temporary possession)
 CAS (Compulsory acquisition of subsoil), CASTPS (Compulsory acquisition of subsoil and temporary possession of land at the surface)

No.	Land interest name/organisation and land agent's name (if applicable)	Type of interest	Plot(s)	Land requirement	Status of negotiations with land interest
70 Cont'd			25-46	CAR	
			25-48	CAR	
			25-59	CAR	
			25-84	CAR	
			25-93	CAR	
			25-94	CA	
			25-95	CAR	
			25-96	CA	
			25-101	CAR	
			25-102	CAR	
			25-103	CA	
			25-105	CA	
			25-106	CAR	
			25-107	CA	
			25-108	CA	
			25-109	CAR	
			26-01	CA	
			26-08	CA	
			26-09	CA	
			27-01	CAR	
			27-76	CAR	
			27-80	CAR	
			27-83	CAR	
			27-87	CAR	
			27-90	CAR	
			28-50	CAR	
			28-51	CAR	
			28-106	CAR	
			28-108	CA	
			28-139	CAR	
			28-140	CA	
			28-141	CAR	
			29-03	CAR	
			29-06	CA	
			29-08	CA	
			29-09	CA	
			29-10	CAR	

CA (Compulsory acquisition), CAR (Compulsory acquisition of rights over land and temporary possession), TP (Temporary possession)
 CAS (Compulsory acquisition of subsoil), CASTPS (Compulsory acquisition of subsoil and temporary possession of land at the surface)

No.	Land interest name/organisation and land agent's name (if applicable)	Type of interest	Plot(s)	Land requirement	Status of negotiations with land interest
70 Cont'd			29-11	CAR	
			29-14	CA	
			29-15	CA	
			29-16	CA	
			29-27	CA	
			29-39	TP	
			29-42	CA	
			29-43	CA	
			29-54	CA	
			29-123	CA	
			29-124	CA	
			29-142	CA	
			29-161	CA	
			29-179	CA	
			29-180	CA	
			29-181	CA	
			29-188	CA	
			29-200	CA	
			29-207	CA	
			29-222	CA	
			29-224	CA	
			29-225	CA	
			29-227	CA	
			29-228	CA	
			29-229	CA	
			29-232	CA	
			29-233	CA	
			29-235	CA	
			29-236	CAR	
			29-237	CAR	
			29-238	CAR	
			29-247	CAR	
			29-249	CAR	
			29-250	CAR	
			29-283	CAR	
			30-10	CAR	
			30-12	TP	

CA (Compulsory acquisition), CAR (Compulsory acquisition of rights over land and temporary possession), TP (Temporary possession)
CAS (Compulsory acquisition of subsoil), CASTPS (Compulsory acquisition of subsoil and temporary possession of land at the surface)

No.	Land interest name/organisation and land agent's name (if applicable)	Type of interest	Plot(s)	Land requirement	Status of negotiations with land interest
70 Cont'd			30-79	CAR	
			32-178	CAR	
			33-15	CA	
			33-29	CA	
			33-31	CA	
			33-32	CA	
			33-36	CAR	
			33-52	CA	
			33-57	CA	
			33-58	CA	
			33-78	CAR	
			33-88	CAR	
			33-89	CAR	
			33-91	CAR	
			33-92	TP	
			33-94	CAR	
			33-99	CAR	
			33-100	CAR	
			33-101	CAR	
			33-104	CAR	
			33-106	CAR	
			33-108	CAR	
			33-109	CAR	
			33-110	CAR	
			33-112	CAR	
			33-113	CAR	
			33-117	CAR	
			33-120	CAR	
			33-121	CAR	
			33-122	CAR	
			33-123	CAR	
			33-124	CAR	
			33-125	CAR	
			33-126	CAR	
			33-127	CAR	
			33-128	CAR	
			33-130	CAR	

CA (Compulsory acquisition), CAR (Compulsory acquisition of rights over land and temporary possession), TP (Temporary possession)
 CAS (Compulsory acquisition of subsoil), CASTPS (Compulsory acquisition of subsoil and temporary possession of land at the surface)

No.	Land interest name/organisation and land agent's name (if applicable)	Type of interest	Plot(s)	Land requirement	Status of negotiations with land interest
70 Cont'd			33-131	CAR	
			33-132	CAR	
			33-133	CAR	
			33-135	CAR	
			33-136	CAR	
			33-137	CAR	
			33-138	CAR	
			33-139	CAR	
			33-140	CAR	
			33-141	CAR	
			33-142	CAR	
			33-143	CAR	
			33-144	CAR	
			33-145	CAR	
			33-147	CAR	
			33-148	CAR	
			33-149	CAR	
			33-150	CAR	
			33-151	CAR	
			33-175	CAR	
			33-194	CAR	
			33-219	CAR	
			33-221	CAR	
			33-222	CAR	
			33-225	CAR	
			33-227	CAR	
			33-228	CAR	
			33-230	CAR	
			33-236	CAR	
			33-238	CAR	
			33-239	CAR	
			33-240	CAR	
			33-270	CAR	
			33-276	TP	
			42-05	CAR	
			43-68	TP	
			43-79	TP	

CA (Compulsory acquisition), CAR (Compulsory acquisition of rights over land and temporary possession), TP (Temporary possession)
 CAS (Compulsory acquisition of subsoil), CASTPS (Compulsory acquisition of subsoil and temporary possession of land at the surface)

No.	Land interest name/organisation and land agent's name (if applicable)	Type of interest	Plot(s)	Land requirement	Status of negotiations with land interest
70 Cont'd			43-80	TP	
			43-83	TP	
			43-84	TP	
			43-85	TP	
			43-86	TP	
			43-87	TP	
			43-88	TP	
			43-89	CAR	
			43-90	TP	
			43-91	CAR	
			43-92	CAR	
			43-98	TP	
			43-99	CAR	
			43-100	CAR	
			43-101	TP	
			43-102	TP	
			44-07	TP	
			44-09	CAR	
			44-10	CAR	
			44-17	CAR	
			44-20	CAR	
			44-21	CA	
			44-41	CA	
			44-80	CAR	
			44-81	CAR	
			44-86	CAR	
			44-91	CAR	
			44-94	CAR	
			44-95	CAR	
			44-96	CAR	
			44-97	CA	
			44-98	CAR	
			44-99	CAR	
			44-100	CAR	
			44-101	TP	
			44-102	TP	
			44-103	TP	

CA (Compulsory acquisition), CAR (Compulsory acquisition of rights over land and temporary possession), TP (Temporary possession)
CAS (Compulsory acquisition of subsoil), CASTPS (Compulsory acquisition of subsoil and temporary possession of land at the surface)

No.	Land interest name/organisation and land agent's name (if applicable)	Type of interest	Plot(s)	Land requirement	Status of negotiations with land interest
70 Cont'd			44-105 44-106 44-107 44-108 44-109 44-111 44-113 44-114 44-115 44-117	TP TP TP TP TP TP TP TP TP TP	
71	Anita Elizabeth Lennon Paul Anthony Lennon	Cat 1 and 3	22-29	CAR	An invitation to negotiate and acquire land interests by voluntary agreement has been sent by letter. 02-11-2018 Email Correspondence arranging a meeting 19-11-2018 Letter Land Interest Questionnaire sent 19-11-2018 Meeting Discussion regarding effect of Project on property and discretionary purchase 19-11-2018 Letter Section 42 Statutory consultation notification sent 27-01-2020 Letter Supplementary consultation notification sent 13-07-2020 Letter Design Refinement consultation notification sent 29-09-2020 Letter An invitation has been sent to negotiate and acquire land interests by voluntary agreement 01-10-2020 Email Correspondence regarding interest in voluntary agreement 21-10-2020 Email Correspondence regarding voluntary agreement 19-01-2021 Email Correspondence sending voluntary licence agreement 13-07-2021 Letter Community Impacts consultation notification sent 26-10-2021 Letter An invitation has been sent to negotiate and acquire land interests by voluntary agreement 01-11-2021 Email Correspondence regarding interest in voluntary agreement 12-11-2021 Email Correspondence sending voluntary licence agreement 13-05-2022 Letter Local Refinement consultation notification sent 24-05-2022 Letter Local Refinement consultation extension notification sent
72	Ann Christine Bullock	Cat 1 and 3	33-121	CAR	An invitation to negotiate and acquire land interests by voluntary agreement has been sent by letter. 08-11-2019 Letter Land Interest Questionnaire sent 25-11-2019 Letter Land Interest Questionnaire response 05-12-2019 Email Correspondence regarding Land Interest Questionnaire 27-01-2020 Letter Supplementary consultation notification sent 13-07-2020 Letter Design Refinement consultation notification sent 29-09-2020 Letter An invitation has been sent to negotiate and acquire land interests by voluntary agreement 13-07-2021 Letter Community Impacts consultation notification sent 26-10-2021 Letter An invitation has been sent to negotiate and acquire land interests by voluntary agreement 13-05-2022 Letter Local Refinement consultation notification sent

CA (Compulsory acquisition), CAR (Compulsory acquisition of rights over land and temporary possession), TP (Temporary possession)
CAS (Compulsory acquisition of subsoil), CASTPS (Compulsory acquisition of subsoil and temporary possession of land at the surface)

No.	Land interest name/organisation and land agent's name (if applicable)	Type of interest	Plot(s)	Land requirement	Status of negotiations with land interest
72 Cont'd					24-05-2022 Letter Local Refinement consultation extension notification sent
73	Ann Flemwell Robert Flemwell	Cat 1 and 3	44-111 44-113 44-114	TP TP TP	An invitation to negotiate and acquire land interests by voluntary agreement has been sent by letter. 15-08-2019 Letter 2019 Post-Statutory consultation notification sent 27-01-2020 Letter Supplementary consultation notification sent 13-07-2020 Letter Design Refinement consultation notification sent 11-08-2020 Email Correspondence regarding Project proposals and environmental compensation 18-08-2020 Email Correspondence regarding public consultation and engagement with the Project 29-09-2020 Letter An invitation has been sent to negotiate and acquire land interests by voluntary agreement 13-07-2021 Letter Community Impacts consultation notification sent 16-07-2021 Phone Call Conversation regarding response to Community Impacts consultation and flooding concerns 26-10-2021 Letter An invitation has been sent to negotiate and acquire land interests by voluntary agreement 13-05-2022 Letter Local Refinement consultation notification sent 24-05-2022 Letter Local Refinement consultation extension notification sent
74	Ann Josephine Gracie Robert Gracie	Cat 1 and 3	33-144	CAR	An invitation to negotiate and acquire land interests by voluntary agreement has been sent by letter. 09-10-2018 Letter Section 42 Statutory consultation notification sent 09-10-2018 Letter Land Interest Questionnaire sent 08-02-2019 Letter Land Interest Questionnaire reminder sent 27-01-2020 Letter Supplementary consultation notification sent 13-07-2020 Letter Design Refinement consultation notification sent 29-09-2020 Letter An invitation has been sent to negotiate and acquire land interests by voluntary agreement 13-07-2021 Letter Community Impacts consultation notification sent 26-10-2021 Letter An invitation has been sent to negotiate and acquire land interests by voluntary agreement 13-05-2022 Letter Local Refinement consultation notification sent 24-05-2022 Letter Local Refinement consultation extension notification sent 07-06-2022 Phone Call Conversation regarding voluntary agreement
75	Anna Jane Walsham Hallett	Cat 1 and 3	33-128	CAR	An invitation to negotiate and acquire land interests by voluntary agreement has been sent by letter. 09-10-2018 Letter Section 42 Statutory consultation notification sent 09-10-2018 Letter Land Interest Questionnaire sent 08-02-2019 Letter Land Interest Questionnaire reminder sent 27-01-2020 Letter Supplementary consultation notification sent 13-07-2020 Letter Design Refinement consultation notification sent 29-09-2020 Letter An invitation has been sent to negotiate and acquire land interests by voluntary agreement 13-07-2021 Letter Community Impacts consultation notification sent 26-10-2021 Letter An invitation has been sent to negotiate and acquire land interests by voluntary agreement 13-05-2022 Letter Local Refinement consultation notification sent 24-05-2022 Letter Local Refinement consultation extension notification sent

CA (Compulsory acquisition), CAR (Compulsory acquisition of rights over land and temporary possession), TP (Temporary possession)
CAS (Compulsory acquisition of subsoil), CASTPS (Compulsory acquisition of subsoil and temporary possession of land at the surface)

No.	Land interest name/organisation and land agent's name (if applicable)	Type of interest	Plot(s)	Land requirement	Status of negotiations with land interest
76	Anna Marie Thomas	Cat 1, 2 and 3	42-49 42-50 42-52	CA CA CA	An invitation to negotiate and acquire land interests by voluntary agreement has been sent by letter. 17-08-2017 Letter Survey access request sent 31-10-2017 Letter Order Limits update notification sent 14-05-2018 Letter Land Interest Questionnaire sent 09-10-2018 Letter Section 42 Statutory consultation notification sent 27-01-2020 Letter Supplementary consultation notification sent 13-07-2020 Letter Design Refinement consultation notification sent 29-09-2020 Letter An invitation has been sent to negotiate and acquire land interests by voluntary agreement 13-07-2021 Letter Community Impacts consultation notification sent 26-10-2021 Letter An invitation has been sent to negotiate and acquire land interests by voluntary agreement 13-05-2022 Letter Local Refinement consultation notification sent 24-05-2022 Letter Local Refinement consultation extension notification sent
77	Anne Christine Hawkes	Cat 1 and 3	43-72	TP	An invitation to negotiate and acquire land interests by voluntary agreement has been sent by letter. 18-02-2020 Letter Supplementary consultation notification sent 13-07-2020 Letter Design Refinement consultation notification sent 29-09-2020 Letter An invitation has been sent to negotiate and acquire land interests by voluntary agreement 13-07-2021 Letter Community Impacts consultation notification sent 26-10-2021 Letter An invitation has been sent to negotiate and acquire land interests by voluntary agreement 13-05-2022 Letter Local Refinement consultation notification sent 24-05-2022 Letter Local Refinement consultation extension notification sent
78	Anne Christine Humphrey	Cat 1 and 3	42-166	CAR	An invitation to negotiate and acquire land interests by voluntary agreement has been sent by letter. 09-10-2018 Letter Section 42 Statutory consultation notification sent 09-10-2018 Letter Land Interest Questionnaire sent 08-02-2019 Letter Land Interest Questionnaire reminder sent 27-01-2020 Letter Supplementary consultation notification sent 13-07-2020 Letter Design Refinement consultation notification sent 29-09-2020 Letter An invitation has been sent to negotiate and acquire land interests by voluntary agreement 13-07-2021 Letter Community Impacts consultation notification sent 26-10-2021 Letter An invitation has been sent to negotiate and acquire land interests by voluntary agreement 13-05-2022 Letter Local Refinement consultation notification sent 24-05-2022 Letter Local Refinement consultation extension notification sent
79	Anne Gifford	Cat 1 and 3	33-141	CAR	The Applicant identified the interested person following the end of the Local Refinement Consultation pursuant to new Land Registry data and has since issued a letter inviting the person to provide comments on the Project during the next stage of the planning process. 20-10-2022 Letter Invitation to provide comments on project proposals in the next phase of the planning process sent
80					An invitation to negotiate and acquire land interests by voluntary agreement has been sent by letter.

CA (Compulsory acquisition), CAR (Compulsory acquisition of rights over land and temporary possession), TP (Temporary possession)
CAS (Compulsory acquisition of subsoil), CASTPS (Compulsory acquisition of subsoil and temporary possession of land at the surface)

No.	Land interest name/organisation and land agent's name (if applicable)	Type of interest	Plot(s)	Land requirement	Status of negotiations with land interest
80 Cont'd	Annie-Louise Jennings Luke David Thomas	Cat 1 and 3	43-95	TP	27-01-2020 Letter Supplementary consultation notification sent 16-03-2020 Letter Land Interest Questionnaire sent 13-07-2020 Letter Design Refinement consultation notification sent 29-09-2020 Letter An invitation has been sent to negotiate and acquire land interests by voluntary agreement 12-10-2020 Email Correspondence regarding voluntary agreement 03-11-2020 Email Correspondence regarding fee policy 13-07-2021 Letter Community Impacts consultation notification sent 26-10-2021 Letter An invitation has been sent to negotiate and acquire land interests by voluntary agreement 13-05-2022 Letter Local Refinement consultation notification sent 24-05-2022 Letter Local Refinement consultation extension notification sent
81	Anthony Colin Barnett	Cat 1 and 3	23-03 23-04 23-05	CAR CAR CAR	An invitation to negotiate and acquire land interests by voluntary agreement has been sent by letter. 27-01-2020 Letter Supplementary consultation notification sent 13-07-2020 Letter Design Refinement consultation notification sent 29-09-2020 Letter An invitation has been sent to negotiate and acquire land interests by voluntary agreement 19-01-2021 Letter Land Interest Questionnaire sent 13-07-2021 Letter Community Impacts consultation notification sent 26-10-2021 Letter An invitation has been sent to negotiate and acquire land interests by voluntary agreement 14-02-2022 Letter Land Interest Questionnaire sent 23-02-2022 Letter Land Interest Questionnaire response 10-03-2022 Letter Land Interest Questionnaire sent 10-03-2022 Letter Landowner engagement notification sent 31-03-2022 Phone Call Conversation regarding effect of Project on property 13-05-2022 Letter Local Refinement consultation notification sent 24-05-2022 Letter Local Refinement consultation extension notification sent
82	Anthony Hughes Leigh Jayne Hughes	Cat 1 and 3	39-52	CAR	Discussions have been held with landowner at consultation event, they are aware of the Project and its effect on their property. The landowner is aware of options available to them should they want to sell their property, such as a discretionary purchase application. 09-10-2018 Letter Section 42 Statutory consultation notification sent 09-10-2018 Letter Land Interest Questionnaire sent 08-02-2019 Letter Land Interest Questionnaire reminder sent 27-01-2020 Letter Supplementary consultation notification sent 13-07-2020 Letter Design Refinement consultation notification sent 30-07-2020 Email Correspondence regarding request for information 21-10-2020 Email Correspondence regarding survey works 13-07-2021 Letter Community Impacts consultation notification sent 26-07-2021 Email Correspondence regarding Local Refinement consultation 26-10-2021 Letter An invitation has been sent to negotiate and acquire land interests by voluntary agreement

CA (Compulsory acquisition), CAR (Compulsory acquisition of rights over land and temporary possession), TP (Temporary possession)
CAS (Compulsory acquisition of subsoil), CASTPS (Compulsory acquisition of subsoil and temporary possession of land at the surface)

No.	Land interest name/organisation and land agent's name (if applicable)	Type of interest	Plot(s)	Land requirement	Status of negotiations with land interest
82 Cont'd					23-12-2021 Email Correspondence regarding effect of Project on property 13-05-2022 Letter Local Refinement consultation notification sent 17-05-2022 Email Correspondence regarding Project update 24-05-2022 Letter Local Refinement consultation extension notification sent
83	Anthony James Wade Trina Lynn Wade	Cat 1 and 3	12-27 12-29	TP TP	An invitation to negotiate and acquire land interests by voluntary agreement has been sent by letter. 27-01-2020 Letter Supplementary consultation notification sent 13-07-2020 Letter Design Refinement consultation notification sent 29-09-2020 Letter An invitation has been sent to negotiate and acquire land interests by voluntary agreement 13-07-2021 Letter Community Impacts consultation notification sent 26-10-2021 Letter An invitation has been sent to negotiate and acquire land interests by voluntary agreement 09-11-2021 Phone Call Conversation regarding voluntary agreement 13-05-2022 Letter Local Refinement consultation notification sent 24-05-2022 Letter Local Refinement consultation extension notification sent
84	Anthony Patrick Outram Francis Terrence Outram Gloria Muriel Outram Ross Peter Outram	Cat 1 and 3	45-09 45-12 45-19 45-21 45-35 45-40 45-47 45-50 45-51	TP TP CAR CAR CA CA TP CAR CA	The Applicant is engaging with the landowner regarding a refinement to the design and land use affecting their land. A voluntary agreement would be progressed if requested 22-05-2018 Letter Survey access request sent 27-01-2020 Letter Supplementary consultation notification sent 13-07-2020 Letter Design Refinement consultation notification sent 29-09-2020 Letter An invitation has been sent to negotiate and acquire land interests by voluntary agreement 13-07-2021 Letter Community Impacts consultation notification sent 26-10-2021 Letter An invitation has been sent to negotiate and acquire land interests by voluntary agreement 14-02-2022 Letter Land Interest Questionnaire sent 13-05-2022 Letter Local Refinement consultation notification sent 24-05-2022 Letter Local Refinement consultation extension notification sent 15-06-2022 Email Correspondence regarding effect of Project on property 01-09-2022 Letter Landowner engagement notification sent
85	Anthony Quentin Roberts	Cat 1 and 3	44-108	TP	An invitation to negotiate and acquire land interests by voluntary agreement has been sent by letter. 13-07-2020 Letter Design Refinement consultation notification sent 29-09-2020 Letter An invitation has been sent to negotiate and acquire land interests by voluntary agreement 13-07-2021 Letter Community Impacts consultation notification sent 26-10-2021 Letter An invitation has been sent to negotiate and acquire land interests by voluntary agreement 13-05-2022 Letter Local Refinement consultation notification sent 24-05-2022 Letter Local Refinement consultation extension notification sent
86	Anthony William Burman	Cat 1	26-03	CA	An invitation to negotiate and acquire land interests by voluntary agreement has been sent by letter. 15-10-2020 Letter An invitation has been sent to negotiate and acquire land interests by voluntary agreement 13-07-2021 Letter Community Impacts consultation notification sent

CA (Compulsory acquisition), CAR (Compulsory acquisition of rights over land and temporary possession), TP (Temporary possession)
CAS (Compulsory acquisition of subsoil), CASTPS (Compulsory acquisition of subsoil and temporary possession of land at the surface)

No.	Land interest name/organisation and land agent's name (if applicable)	Type of interest	Plot(s)	Land requirement	Status of negotiations with land interest
86 Cont'd					26-10-2021 Letter An invitation has been sent to negotiate and acquire land interests by voluntary agreement 03-11-2021 Email Correspondence regarding voluntary agreement 15-11-2021 Email Correspondence regarding voluntary agreement 13-05-2022 Letter Local Refinement consultation notification sent 24-05-2022 Letter Local Refinement consultation extension notification sent
87	Antoinette Ingrid Schatzmann Sarah Antoinette Esther Doughty The Antoinette Schatzmann Trust Mike Holland - Holland Land & Property LTD (as agent)	Cat 1, 2 and 3	30-07 34-01 34-03 34-04 34-05 34-06 35-01 35-02 35-05 35-09 35-12 35-18 35-19 36-01 36-02 36-03 36-04 36-05 36-06 38-01 38-02 38-05 38-06 38-07 38-08 38-09 38-10 38-11 38-12	CAR CAR CAR TP CAR CAR CAR CAR CAR CAR CA CA CAR CAR CAR CAR TP CAR CAR CAR TP CA CA CA CA CA TP TP CA CA	In regular contact with landowner via agent who is aware of the Project and its effect on their property particularly in reference to ground investigations works and archaeological trial trenching. Opportunity to acquire has been discussed and attempts to progress will continue. 09-10-2018 Letter Section 42 Statutory consultation notification sent 09-10-2018 Letter Land Interest Questionnaire sent 08-02-2019 Letter Land Interest Questionnaire reminder sent 15-08-2019 Letter 2019 Post-Statutory consultation notification sent 08-10-2019 Email Correspondence regarding land referencing 17-01-2020 Email Correspondence regarding survey consent form 27-01-2020 Letter Supplementary consultation notification sent 16-03-2020 Meeting Discussion regarding Supplementary consultation 16-06-2020 Meeting Discussion with agent regarding option agreement 13-07-2020 Letter Design Refinement consultation notification sent 16-07-2020 Email Correspondence regarding survey payment 30-07-2020 Meeting Discussion regarding progress of possible option agreement 11-08-2020 Email Correspondence regarding Design Refinement consultation response 21-09-2020 Meeting Discussion regarding progress of possible option agreement 23-09-2020 Meeting Discussion with agent regarding regular update focusing on survey works 13-07-2021 Letter Community Impacts consultation notification sent 29-07-2021 Letter Community Impacts consultation notification sent 19-11-2021 Email Correspondence regarding survey payment 09-05-2022 Email Correspondence regarding survey access request 11-05-2022 Letter Landowner engagement notification sent 13-05-2022 Letter Local Refinement consultation notification sent 24-05-2022 Letter Local Refinement consultation extension notification sent 20-06-2022 Email Correspondence regarding survey access request 30-06-2022 Meeting Discussion regarding issues log 15-08-2022 Email Correspondence regarding land referencing

CA (Compulsory acquisition), CAR (Compulsory acquisition of rights over land and temporary possession), TP (Temporary possession)

CAS (Compulsory acquisition of subsoil), CASTPS (Compulsory acquisition of subsoil and temporary possession of land at the surface)

No.	Land interest name/organisation and land agent's name (if applicable)	Type of interest	Plot(s)	Land requirement	Status of negotiations with land interest
87 Cont'd			38-13	CAR	
			38-14	CAR	
			38-15	CAR	
			38-16	TP	
			38-17	CA	
			38-18	TP	
			38-19	TP	
			38-20	CAR	
			38-21	CA	
			38-22	CAR	
			38-23	TP	
			38-24	CAR	
			38-26	CA	
			38-27	CA	
			38-29	TP	
			38-31	CAR	
			38-32	CAR	
			38-34	CAR	
			38-35	CAR	
			38-36	TP	
			38-37	TP	
			38-38	CAR	
			38-39	TP	
			38-40	CAR	
			38-44	CAR	
			38-47	CAR	
			38-64	CAR	
			39-34	CA	
			39-71	CA	
			39-80	TP	
			39-81	TP	
			39-83	CAR	
			39-84	TP	
			41-02	CAR	
			41-10	CAR	
			41-11	CAR	
			41-12	TP	

CA (Compulsory acquisition), CAR (Compulsory acquisition of rights over land and temporary possession), TP (Temporary possession)
 CAS (Compulsory acquisition of subsoil), CASTPS (Compulsory acquisition of subsoil and temporary possession of land at the surface)

No.	Land interest name/organisation and land agent's name (if applicable)	Type of interest	Plot(s)	Land requirement	Status of negotiations with land interest
87 Cont'd			41-21 41-24 41-39 41-40	CA CAR TP CAR	
88	Antonio Jozef Bielinski Claudia Christina Teresa Bielinski Teresina Luisa Bielinski	Cat 1 and 3	45-136 45-147 45-149	CA TP TP	An invitation to negotiate and acquire land interests by voluntary agreement has been sent by letter. 13-07-2020 Letter Design Refinement consultation notification sent 29-09-2020 Letter An invitation has been sent to negotiate and acquire land interests by voluntary agreement 13-07-2021 Letter Community Impacts consultation notification sent 26-10-2021 Letter An invitation has been sent to negotiate and acquire land interests by voluntary agreement 29-11-2021 Phone Call Conversation regarding voluntary agreement 13-05-2022 Letter Local Refinement consultation notification sent 24-05-2022 Letter Local Refinement consultation extension notification sent
89	Antony Edgar Rees	Cat 1 and 3	33-230	CAR	An invitation to negotiate and acquire land interests by voluntary agreement has been sent by letter. 09-10-2018 Letter Section 42 Statutory consultation notification sent 09-10-2018 Letter Land Interest Questionnaire sent 23-10-2018 Letter Land Interest Questionnaire response 27-01-2020 Letter Supplementary consultation notification sent 13-07-2020 Letter Design Refinement consultation notification sent 29-09-2020 Letter An invitation has been sent to negotiate and acquire land interests by voluntary agreement 13-07-2021 Letter Community Impacts consultation notification sent 26-10-2021 Letter An invitation has been sent to negotiate and acquire land interests by voluntary agreement 13-05-2022 Letter Local Refinement consultation notification sent 24-05-2022 Letter Local Refinement consultation extension notification sent
90	AP Mee Partnership Richard James Mee Stuart David Mee the late Arthur Percy Mee the late Janet Mary Mee Michael Anderson - Strutt and Parker (as agent)	Cat 1, 2 and 3	38-03 38-04 39-01 39-02 39-03 39-04 39-05 39-06 39-09 39-13 39-14	CAR CA TP TP CA CAR TP CAR CA CAR TP	There has been regular discussions, meetings and correspondence with both the landowner and agent since November 2017 on all aspects of the Project. These include, but are not limited to: 12-04-2017 Letter Preferred Route Announcement notification sent 10-08-2017 Email Correspondence regarding survey access 31-10-2017 Letter Order Limits update notification sent 19-12-2017 Meeting Discussion regarding survey works 07-02-2018 Meeting Discussion regarding survey works 06-06-2018 Meeting Discussion regarding concerns about the survey programme, access to land and Project communication 11-07-2018 Email Correspondence regarding Order Limits update 20-08-2018 Letter Land Interest Questionnaire sent 09-10-2018 Letter Section 42 Statutory consultation notification sent 09-10-2018 Letter Land Interest Questionnaire sent 19-12-2018 Letter Land Interest Questionnaire sent

CA (Compulsory acquisition), CAR (Compulsory acquisition of rights over land and temporary possession), TP (Temporary possession)
CAS (Compulsory acquisition of subsoil), CASTPS (Compulsory acquisition of subsoil and temporary possession of land at the surface)

No.	Land interest name/organisation and land agent's name (if applicable)	Type of interest	Plot(s)	Land requirement	Status of negotiations with land interest		
90 Cont'd			39-15	TP	15-01-2019	Meeting	Discussion regarding response to consultation, Project design and accommodation works
			39-16	CAR	20-03-2019	Meeting	Discussion regarding accommodation works and survey works
			39-17	CAR	30-05-2019	Phone Call	Conversation regarding survey access
			39-18	CAR	17-09-2019	Email	Correspondence regarding survey works
			39-19	CA	30-10-2019	Email	Correspondence regarding survey access
			39-22	TP	05-11-2019	Email	Pumping Test licence agreed and completed by both parties
			39-23	CAR	08-11-2019	Email	Correspondence to agent requesting valuation, property information and inspection
			39-24	CA	12-11-2019	Meeting	Discussion with agent regarding case background
			39-25	TP	25-11-2019	Phone Call	Conversation regarding site inspection
			39-27	CAR	03-12-2019	Meeting	Site inspection of the property by Valuation Office Agency
			39-30	CAR	05-12-2019	Meeting	Discussion with agent and landowner regarding Project design update and proposals for survey works in 2020
			39-36	CA	06-12-2019	Email	Correspondence regarding valuation
			39-43	CA	09-12-2019	Email	Correspondence attaching draft minutes of a meeting
			39-46	TP	11-12-2019	Email	Correspondence regarding pre-enabling works
			39-47	CA	13-12-2019	Email	Correspondence to agent regarding early valuation
			39-59	CAR	17-12-2019	Email	Correspondence regarding survey payment
			39-60	CA	13-01-2020	Email	Correspondence regarding survey works
			39-62	CA	16-01-2020	Email	Correspondence to agent advising further surveys of the property required
			39-63	CA	16-01-2020	Meeting	Discussion regarding Project design update and proposals for survey works
			39-64	CA	27-01-2020	Letter	Supplementary consultation notification sent
			39-65	CAR	31-01-2020	Phone Call	Conversation with agent regarding further site inspections
			39-66	CAR	05-02-2020	Email	Correspondence from agent regarding valuation
			39-67	CAR	12-02-2020	Email	Correspondence to agent regarding valuation
			39-68	TP	17-02-2020	Email	Correspondence from agent with claimant's acceptance of Market Value
			39-69	TP	21-02-2020	Email	Correspondence to agent advising Valuation Office Agency issued report to the Applicant
			39-70	TP	16-03-2020	Letter	Land Interest Questionnaire sent
			39-72	CAR	26-03-2020	Meeting	Discussion regarding survey works
			39-73	CA	02-04-2020	Email	Correspondence regarding survey consent form
			39-74	TP	28-04-2020	Meeting	Discussion regarding survey works
			39-76	CA	05-06-2020	Email	Correspondence regarding survey licence
			39-77	TP	18-06-2020	Email	Correspondence regarding survey consent form
			39-78	CAR	25-06-2020	Meeting	Discussion regarding potential impacts of Project on groundwater, springs and irrigation supplies, and to better understand landowner requirements and investigate possible solutions
			39-79	CA	01-07-2020	Email	Correspondence regarding survey works
39-82	CAR	02-07-2020	Email	Correspondence regarding survey payment			
40-05	CA	13-07-2020	Letter	Design Refinement consultation notification sent			

CA (Compulsory acquisition), CAR (Compulsory acquisition of rights over land and temporary possession), TP (Temporary possession)
CAS (Compulsory acquisition of subsoil), CASTPS (Compulsory acquisition of subsoil and temporary possession of land at the surface)

No.	Land interest name/organisation and land agent's name (if applicable)	Type of interest	Plot(s)	Land requirement	Status of negotiations with land interest		
90 Cont'd			40-09	CA	23-07-2020	Meeting	Discussion with agent regarding post Design Refinement consultation focusing on the Project land requirements for ecological mitigation purposes and possible ways of reducing the impact upon the landowner
			40-10	CA	30-07-2020	Email	Correspondence from agent regarding compensation
			40-13	CA	18-08-2020	Email	Correspondence regarding concerns about effect of Project on property
			40-14	CA	20-08-2020	Email	Correspondence regarding survey licence
			40-16	CA	14-09-2020	Email	Correspondence regarding survey access
			40-17	CA	16-09-2020	Meeting	Discussion with agent and Valuation Office Agency regarding crop loss claims arising from survey works
			40-18	CA	22-09-2020	Meeting	Discussion regarding regular update meeting with agent regarding survey works
			40-19	CA	02-10-2020	Meeting	Discussion regarding survey works issue
			40-20	CA	09-10-2020	Meeting	Discussion regarding Project-related issues, landowner engagement and Project timeline
			40-21	TP	12-10-2020	Email	Correspondence regarding survey works
			40-22	CAR	21-10-2020	Email	Correspondence regarding survey access
			40-23	CA	28-10-2020	Email	Correspondence regarding survey access
			41-01	CAR	04-11-2020	Email	Correspondence regarding survey access
			41-03	CAR	11-11-2020	Email	Correspondence regarding survey access
			42-01	CAR	12-11-2020	Email	Correspondence regarding survey payment
			42-02	CAR	13-11-2020	Email	Correspondence regarding survey access
			42-04	TP	17-11-2020	Email	Correspondence regarding survey payment
			42-05	CAR	23-11-2020	Email	Correspondence to agent confirming the Applicant acceptance of disturbance cost
			42-06	CAR	26-11-2020	Email	Correspondence regarding survey access
			42-07	TP	07-12-2020	Email	Correspondence regarding compensation
			42-08	CAR	11-12-2020	Email	Correspondence regarding survey works
			42-09	CAR	14-12-2020	Email	Correspondence regarding survey payment
			42-10	CAR	06-01-2021	Email	Correspondence regarding request for a meeting
			42-13	CAR	07-01-2021	Meeting	Discussion regarding issues log
			42-14	CAR	11-01-2021	Letter	Land Interest Questionnaire sent
			42-15	CA	12-01-2021	Email	Correspondence regarding fly-tipping and the Project's assistance with clean-up
			42-16	CAR	13-01-2021	Email	Correspondence regarding compensation
			42-17	CAR	14-01-2021	Email	Correspondence requesting further information about the Project
			42-19	CA	19-01-2021	Email	Correspondence regarding survey access
			42-20	CA	19-01-2021	Letter	Land Interest Questionnaire sent
			42-21	CAR	20-01-2021	Email	Correspondence regarding land referencing
			42-29	CA	26-01-2021	Email	Correspondence regarding compensation
			42-30	CA	29-01-2021	Email	Correspondence regarding remedial works and compensation
			42-31	CA	09-02-2021	Email	Correspondence requesting land access
			42-32	CA	23-02-2021	Meeting	Discussion regarding Project proposals

CA (Compulsory acquisition), CAR (Compulsory acquisition of rights over land and temporary possession), TP (Temporary possession)
CAS (Compulsory acquisition of subsoil), CASTPS (Compulsory acquisition of subsoil and temporary possession of land at the surface)

No.	Land interest name/organisation and land agent's name (if applicable)	Type of interest	Plot(s)	Land requirement	Status of negotiations with land interest		
90 Cont'd			42-35	CA	24-02-2021	Email	Correspondence regarding survey works
			42-36	CA	02-03-2021	Email	Correspondence regarding survey licence
			42-37	CA	04-03-2021	Letter	Correspondence regarding justification of land acquisition
			42-39	CA	10-03-2021	Email	Correspondence attaching Memorandum of Agreement
			42-51	CA	10-03-2021	Meeting	Discussion regarding survey works issue
			42-65	CA	15-03-2021	Email	Correspondence regarding survey works
			42-67	CA	17-03-2021	Email	Correspondence regarding compensation
			42-70	CA	19-03-2021	Email	Correspondence regarding survey works
			42-74	CA	24-03-2021	Email	Correspondence regarding compensation and proposed survey works
			42-75	TP	30-03-2021	Email	Correspondence regarding survey works
			42-76	CA	06-04-2021	Email	Correspondence regarding survey access
			42-79	CA	08-04-2021	Email	Correspondence regarding survey works
			42-80	CA	14-04-2021	Meeting	Discussion regarding issues log
			42-83	CA	14-04-2021	Email	Correspondence regarding issues log
			42-84	CA	15-04-2021	Email	Correspondence regarding request for meeting with the Applicant and the Valuation Office Agency to discuss 'in principle' approaches to future compensation
			42-86	CA	15-04-2021	Email	Correspondence regarding Statement of Common Ground
			42-87	CA	19-04-2021	Email	Correspondence regarding request for a meeting
			42-90	CA	26-04-2021	Email	Correspondence regarding compensation
			42-91	CA	27-04-2021	Email	Correspondence regarding survey licence
			42-101	CA	30-04-2021	Email	Correspondence requesting information about the Project and survey works
			42-102	CA	04-05-2021	Email	Correspondence requesting survey access
			42-103	CA	07-05-2021	Email	Correspondence regarding survey works
			42-104	CA	12-05-2021	Meeting	Discussion regarding groundwater modelling report, effect of Project on future water supply and mitigation
			42-106	CA	13-05-2021	Email	Correspondence regarding request for a meeting
			42-108	CA	17-05-2021	Email	Correspondence regarding survey payment
			42-109	CA	24-05-2021	Meeting	Discussion regarding water resources and irrigation systems
			42-110	CA	14-06-2021	Email	Correspondence regarding survey works
			42-111	CA	24-06-2021	Email	Correspondence regarding compensation
			42-115	CAR	28-06-2021	Email	Correspondence regarding request for a meeting
			42-116	TP	02-07-2021	Email	Correspondence requesting land access
			42-127	TP	06-07-2021	Letter	Voluntary land access notification sent
			42-128	TP	11-07-2021	Letter	Section 172 notice issued
			42-129	CA	12-07-2021	Meeting	Discussion regarding effect of Project on property and Section 172 notice
			42-134	CAR	12-07-2021	Email	Correspondence regarding survey works
			42-135	TP	13-07-2021	Letter	Community Impacts consultation notification sent
			42-139	CAR	14-07-2021	Letter	Section 172 notice issued

CA (Compulsory acquisition), CAR (Compulsory acquisition of rights over land and temporary possession), TP (Temporary possession)
CAS (Compulsory acquisition of subsoil), CASTPS (Compulsory acquisition of subsoil and temporary possession of land at the surface)

No.	Land interest name/organisation and land agent's name (if applicable)	Type of interest	Plot(s)	Land requirement	Status of negotiations with land interest		
90 Cont'd			42-172	CAR	22-07-2021	Letter	Community Impacts consultation notification sent
			42-173	CAR	27-07-2021	Phone Call	Conversation regarding Section 172 notice
			43-02	CAR	23-08-2021	Email	Correspondence from agent regarding disturbance costs
			43-03	CAR	16-09-2021	Meeting	Discussion regarding effect of Project on property and potential mitigation
			43-04	CA	28-10-2021	Email	Correspondence arranging a meeting
			43-06	CA	18-11-2021	Meeting	Valuation Office Agency attendance at completion of legal transfer of property
			43-11	CA	08-12-2021	Meeting	Discussion regarding effect of Project on property and potential mitigation
			43-12	CA	21-12-2021	Email	Correspondence attaching minutes of a meeting
			43-20	CA	18-01-2022	Meeting	Discussion regarding effect of Project on property
			43-40	TP	21-01-2022	Letter	Voluntary land access notification sent
			43-44	CA	16-02-2022	Email	Correspondence regarding amendment to Order Limits
			43-46	TP	21-02-2022	Meeting	Discussion regarding survey works and survey payment
			43-47	CAR	21-02-2022	Email	Correspondence regarding survey works
			43-48	CA	22-02-2022	Meeting	Discussion regarding effect of Project on property and mitigation
			43-49	TP	23-02-2022	Meeting	Discussion regarding effect of Project on water resources and irrigation systems
			43-50	CA	01-03-2022	Email	Correspondence regarding survey payment
			43-51	CA	03-03-2022	Email	Correspondence attaching draft minutes of a meeting
			43-52	CA	08-03-2022	Email	Correspondence regarding Project design proposals
			43-56	CAR	18-03-2022	Email	Correspondence attaching draft minutes of a meeting and arranging a meeting
			43-57	CAR	23-03-2022	Email	Correspondence regarding survey report
			43-97	CAR	24-03-2022	Email	Correspondence regarding survey works
			43-98	TP	28-04-2022	Email	Correspondence regarding title ownership
			44-76	CA	06-05-2022	Email	Correspondence regarding survey payment
			44-83	CA	11-05-2022	Letter	Landowner engagement notification sent
			44-85	TP	13-05-2022	Letter	Local Refinement consultation notification sent
			44-87	TP	16-05-2022	Email	Correspondence from Valuation Office Agency to the Applicant confirming final claim for disturbance compensation and agent's fees
			44-88	CAR	24-05-2022	Letter	Local Refinement consultation extension notification sent
			44-97	CA	16-06-2022	Email	Correspondence regarding survey works
			22-06-2022		Email	Correspondence regarding survey report	
			27-06-2022		Email	Correspondence arranging a meeting	
08-07-2022	Email	Correspondence regarding survey report					
18-08-2022	Meeting	Discussion involving landowner, agent, water consultant and Environment Agency with Project agent and technical staff regarding Project impact on ground water resources, farm irrigation and possible mitigations (ongoing)					
22-08-2022	Email	Correspondence requesting confirmation of land ownership regarding placement of flow monitoring gauge and preferred location for a rain gauge					

CA (Compulsory acquisition), CAR (Compulsory acquisition of rights over land and temporary possession), TP (Temporary possession)
CAS (Compulsory acquisition of subsoil), CASTPS (Compulsory acquisition of subsoil and temporary possession of land at the surface)

No.	Land interest name/organisation and land agent's name (if applicable)	Type of interest	Plot(s)	Land requirement	Status of negotiations with land interest
90 Cont'd					<p>23-08-2022 Meeting Discussion with landowner and agent regarding placement of flow monitoring gauge and preferred location for a rain gauge</p> <p>26-08-2022 Email Correspondence attaching an electronic copy of Local Refinement consultation correspondence (Church Lane residents referencing relocation of M25 compound) to landowner and agent for information</p> <p>30-08-2022 Email Correspondence to agent accepting landowner time claim and requesting updated claim</p> <p>14-09-2022 Email Correspondence regarding mitigation for Project impacts on farm irrigation systems</p> <p>22-09-2022 Email Correspondence regarding mitigation for Project impacts on farm irrigation systems</p> <p>23-09-2022 Email Correspondence to agent and landowner attaching Thames Chase visitor survey report</p> <p>27-09-2022 Email Correspondence to agent regarding compensation payment</p>
91	Apna Land Ltd	Cat 1 and 3	09-06	TP	<p>An invitation to negotiate and acquire land interests by voluntary agreement has been sent by letter.</p> <p>27-01-2020 Letter Supplementary consultation notification sent</p> <p>13-07-2020 Letter Design Refinement consultation notification sent</p> <p>29-09-2020 Letter An invitation has been sent to negotiate and acquire land interests by voluntary agreement</p> <p>13-07-2021 Letter Community Impacts consultation notification sent</p> <p>26-10-2021 Letter An invitation has been sent to negotiate and acquire land interests by voluntary agreement</p> <p>13-05-2022 Letter Local Refinement consultation notification sent</p> <p>24-05-2022 Letter Local Refinement consultation extension notification sent</p>
92	Apollo Plant Hire Limited	Cat 1 and 3	23-57 23-66 23-67	CAR CAR CAR	<p>An invitation to negotiate and acquire land interests by voluntary agreement has been sent by letter.</p> <p>15-08-2019 Letter 2019 Post-Statutory consultation notification sent</p> <p>13-07-2021 Letter Community Impacts consultation notification sent</p> <p>26-10-2021 Letter An invitation has been sent to negotiate and acquire land interests by voluntary agreement</p> <p>13-05-2022 Letter Local Refinement consultation notification sent</p> <p>24-05-2022 Letter Local Refinement consultation extension notification sent</p>
93	Arkadiusz Miroslaw Bielawa	Cat 1 and 3	28-57	CAR	<p>An invitation to negotiate and acquire land interests by voluntary agreement has been sent by letter.</p> <p>27-01-2020 Letter Supplementary consultation notification sent</p> <p>13-07-2020 Letter Design Refinement consultation notification sent</p> <p>29-09-2020 Letter An invitation has been sent to negotiate and acquire land interests by voluntary agreement</p> <p>13-07-2021 Letter Community Impacts consultation notification sent</p> <p>26-10-2021 Letter An invitation has been sent to negotiate and acquire land interests by voluntary agreement</p> <p>13-05-2022 Letter Local Refinement consultation notification sent</p> <p>24-05-2022 Letter Local Refinement consultation extension notification sent</p>

CA (Compulsory acquisition), CAR (Compulsory acquisition of rights over land and temporary possession), TP (Temporary possession)
CAS (Compulsory acquisition of subsoil), CASTPS (Compulsory acquisition of subsoil and temporary possession of land at the surface)

No.	Land interest name/organisation and land agent's name (if applicable)	Type of interest	Plot(s)	Land requirement	Status of negotiations with land interest
94	Arqiva Limited	Cat 2 and 3	01-01 01-02 01-03 01-04 01-08 02-08 02-11 02-12	CAR CA CAR CA CAR CAR CAR CA	<p>Notification of the Project and confirmation of assets has taken place. The draft Development Consent Order contains Protective Provisions for the benefit of statutory undertakers and article 37 of the Development Consent Order (statutory undertakers) is subject to the electronic communications code. The Applicant is progressing a Statement of Common Ground and further negotiations will be progressed up to and during examination.</p> <p>12-04-2017 Letter Preferred Route Announcement notification sent 27-04-2017 Letter Survey access request sent 17-08-2017 Letter Survey access request sent 31-10-2017 Letter Order Limits update notification sent 14-05-2018 Letter Land Interest Questionnaire sent 20-08-2018 Letter Land Interest Questionnaire sent 03-10-2018 Letter Land Interest Questionnaire response 13-11-2018 Letter Land Interest Questionnaire response 10-12-2018 Letter Land Interest Questionnaire response 04-06-2019 Meeting Initial meeting and Project introduction 15-08-2019 Letter 2019 Post-Statutory consultation notification sent 09-09-2019 Meeting Discussion regarding progress meeting and Project update 08-11-2019 Letter Land Interest Questionnaire sent 27-01-2020 Letter Supplementary consultation notification sent 03-02-2020 Email Correspondence regarding land referencing 16-03-2020 Letter Land Interest Questionnaire sent 13-07-2020 Letter Design Refinement consultation notification sent 13-07-2021 Letter Community Impacts consultation notification sent 05-04-2022 Email Correspondence regarding survey access request 13-05-2022 Letter Local Refinement consultation notification sent 24-05-2022 Letter Local Refinement consultation extension notification sent 01-09-2022 Letter Landowner engagement notification sent</p>
95	Arthur Henry Davis	Cat 1 and 3	25-66 25-71 25-75 25-88	CAR CAR CAR CAR	<p>An invitation to negotiate and acquire land interests by voluntary agreement has been sent by letter.</p> <p>29-09-2020 Letter An invitation has been sent to negotiate and acquire land interests by voluntary agreement 06-11-2020 Email Correspondence regarding voluntary agreement 13-07-2021 Letter Community Impacts consultation notification sent 26-10-2021 Letter An invitation has been sent to negotiate and acquire land interests by voluntary agreement 13-05-2022 Letter Local Refinement consultation notification sent 24-05-2022 Letter Local Refinement consultation extension notification sent</p>

CA (Compulsory acquisition), CAR (Compulsory acquisition of rights over land and temporary possession), TP (Temporary possession)
CAS (Compulsory acquisition of subsoil), CASTPS (Compulsory acquisition of subsoil and temporary possession of land at the surface)

No.	Land interest name/organisation and land agent's name (if applicable)	Type of interest	Plot(s)	Land requirement	Status of negotiations with land interest
96	Artur Radzaminska Bartosz Radzaminski Magdalena Edyta Radzaminska Oliver Lukies - Strutt and Parker (as agent)	Cat 1 and 3	33-62 33-63 33-66 33-67 33-74 33-75	CA CA CAR CAR TP TP	<p>In contact with landowner via agent who is aware of the Project and its effect on their property. Property is partially impacted and an opportunity to acquire has been discussed so the landowner is aware of options available. Non-intrusive surveys undertaken in 2018 (Ecology Phase 1 and Barn Owls), Cultural Heritage in October 2019 and intrusive ground investigations in May 2020 for which license consents were negotiated with the agent and signed by landowner.</p> <p>12-04-2017 Letter Preferred Route Announcement notification sent</p> <p>07-08-2017 Letter Survey access request sent</p> <p>17-08-2017 Letter Survey access request sent</p> <p>31-10-2017 Letter Order Limits update notification sent</p> <p>07-02-2018 Letter Correspondence with agent regarding instruction</p> <p>16-03-2018 Letter Correspondence regarding survey consent form</p> <p>14-05-2018 Letter Land Interest Questionnaire sent</p> <p>09-10-2018 Letter Section 42 Statutory consultation notification sent</p> <p>12-02-2019 Letter Land Interest Questionnaire response</p> <p>16-05-2019 Email Correspondence regarding survey works</p> <p>14-08-2019 Email Correspondence regarding survey works</p> <p>27-01-2020 Letter Supplementary consultation notification sent</p> <p>28-02-2020 Meeting Discussion regarding update with agent focusing on survey works</p> <p>31-03-2020 Meeting Discussion regarding update with agent focusing on survey works</p> <p>20-04-2020 Email Correspondence regarding draft survey consent form</p> <p>27-05-2020 Letter Survey consent form negotiated with agent, signed by landowner and returned by agent</p> <p>28-05-2020 Email Correspondence regarding survey licence</p> <p>13-07-2020 Letter Design Refinement consultation notification sent</p> <p>29-09-2020 Letter An invitation has been sent to negotiate and acquire land interests by voluntary agreement</p> <p>13-07-2021 Letter Community Impacts consultation notification sent</p> <p>26-10-2021 Letter An invitation has been sent to negotiate and acquire land interests by voluntary agreement</p> <p>13-05-2022 Letter Local Refinement consultation notification sent</p> <p>24-05-2022 Letter Local Refinement consultation extension notification sent</p>
97	Audrey Mary Page	Cat 1 and 3	05-09	CAR	<p>An invitation to negotiate and acquire land interests by voluntary agreement has been sent by letter.</p> <p>27-01-2020 Letter Supplementary consultation notification sent</p> <p>13-07-2020 Letter Design Refinement consultation notification sent</p> <p>29-09-2020 Letter An invitation has been sent to negotiate and acquire land interests by voluntary agreement</p> <p>17-11-2020 Email Correspondence regarding voluntary agreement</p> <p>13-07-2021 Letter Community Impacts consultation notification sent</p> <p>26-10-2021 Letter An invitation has been sent to negotiate and acquire land interests by voluntary agreement</p> <p>13-05-2022 Letter Local Refinement consultation notification sent</p> <p>24-05-2022 Letter Local Refinement consultation extension notification sent</p>

CA (Compulsory acquisition), CAR (Compulsory acquisition of rights over land and temporary possession), TP (Temporary possession)
CAS (Compulsory acquisition of subsoil), CASTPS (Compulsory acquisition of subsoil and temporary possession of land at the surface)

No.	Land interest name/organisation and land agent's name (if applicable)	Type of interest	Plot(s)	Land requirement	Status of negotiations with land interest
98	Audrey Robina Crick	Cat 1 and 3	31-20	CAR	An invitation to negotiate and acquire land interests by voluntary agreement has been sent by letter. 13-07-2020 Letter Design Refinement consultation notification sent 29-09-2020 Letter An invitation has been sent to negotiate and acquire land interests by voluntary agreement 13-07-2021 Letter Community Impacts consultation notification sent 26-10-2021 Letter An invitation has been sent to negotiate and acquire land interests by voluntary agreement 13-05-2022 Letter Local Refinement consultation notification sent 24-05-2022 Letter Local Refinement consultation extension notification sent
99	Audrey Ruth Lamb	Cat 1 and 3	30-49	TP	An invitation to negotiate and acquire land interests by voluntary agreement has been sent by letter. 13-07-2020 Letter Design Refinement consultation notification sent 29-09-2020 Letter An invitation has been sent to negotiate and acquire land interests by voluntary agreement 13-07-2021 Letter Community Impacts consultation notification sent 26-10-2021 Letter An invitation has been sent to negotiate and acquire land interests by voluntary agreement 13-05-2022 Letter Local Refinement consultation notification sent 24-05-2022 Letter Local Refinement consultation extension notification sent
100	British Telecommunications PLC	Cat 1, 2 and 3	03-03 03-06 03-07 03-08 03-09 03-11 03-12 03-13 03-15 03-17 03-20 03-21 03-22 03-24 03-27 03-29 03-30 03-33 03-34 03-35	CAR CA CAR TP CA CA CA CA CA CAR CA CA CA CA CA CA CA CAR CA CA CA	Notification of the Project and confirmation of assets has taken place. The draft Development Consent Order contains Protective Provisions for the benefit of statutory undertakers and prohibits compulsory acquisition of any of their apparatus without consent. Further negotiations will be progressed up to and during examination. 12-04-2017 Letter Preferred Route Announcement notification sent 17-08-2017 Letter Survey access request sent 05-09-2017 Letter Survey access request sent 31-10-2017 Letter Order Limits update notification sent 01-11-2017 Letter Development boundary update sent 14-05-2018 Letter Land Interest Questionnaire sent 20-08-2018 Letter Land Interest Questionnaire sent 09-10-2018 Letter Section 42 Statutory consultation notification sent 24-01-2019 Letter Land Interest Questionnaire response 15-08-2019 Letter 2019 Post-Statutory consultation notification sent 05-09-2019 Email Correspondence regarding land referencing 27-01-2020 Letter Supplementary consultation notification sent 13-07-2020 Letter Design Refinement consultation notification sent 29-09-2020 Letter An invitation has been sent to negotiate and acquire land interests by voluntary agreement 13-07-2021 Letter Community Impacts consultation notification sent 26-10-2021 Letter An invitation has been sent to negotiate and acquire land interests by voluntary agreement 11-05-2022 Letter Landowner engagement notification sent 13-05-2022 Letter Local Refinement consultation notification sent 24-05-2022 Letter Local Refinement consultation extension notification sent 01-09-2022 Letter Landowner engagement notification sent

CA (Compulsory acquisition), CAR (Compulsory acquisition of rights over land and temporary possession), TP (Temporary possession)
CAS (Compulsory acquisition of subsoil), CASTPS (Compulsory acquisition of subsoil and temporary possession of land at the surface)

No.	Land interest name/organisation and land agent's name (if applicable)	Type of interest	Plot(s)	Land requirement	Status of negotiations with land interest
100 Cont'd			03-36 03-37 03-41 03-42 03-44 03-45 03-46 03-47 03-48 03-50 03-53 03-55 03-56 03-58 03-70 03-87 03-120 03-123 03-151 03-152 04-02 04-05 04-07 04-11 04-12 04-15 04-18 04-19 04-21 04-24 04-26 04-29 04-30 04-31 04-32 04-38 04-39	TP CA CA CA CA CA CA CA CA CA CA CA CA CA CA CAR CA CA CA CA CA CA CAR CA CAR CA CA CA CA CA CA CA CA CA CA CA CAR CA	

CA (Compulsory acquisition), CAR (Compulsory acquisition of rights over land and temporary possession), TP (Temporary possession)
 CAS (Compulsory acquisition of subsoil), CASTPS (Compulsory acquisition of subsoil and temporary possession of land at the surface)

No.	Land interest name/organisation and land agent's name (if applicable)	Type of interest	Plot(s)	Land requirement	Status of negotiations with land interest
100 Cont'd			04-42	CAR	
			04-45	CAR	
			04-47	CA	
			04-49	CA	
			04-50	CA	
			04-51	CA	
			04-52	CA	
			04-54	CA	
			04-55	CA	
			04-56	CA	
			04-57	CA	
			04-58	CAR	
			04-60	CA	
			04-63	CAR	
			04-64	CA	
			04-67	CA	
			04-68	CA	
			04-69	CA	
			04-71	CA	
			04-74	CA	
			04-75	CA	
			04-76	CA	
			04-77	CA	
			04-78	CA	
			04-79	CA	
			04-80	CA	
			04-82	CA	
			04-84	CA	
			04-85	CA	
			04-87	CA	
			04-89	CAR	
			04-90	CA	
			04-91	CA	
			04-92	CAR	
			04-95	CA	
			04-102	CA	
			04-104	CA	

CA (Compulsory acquisition), CAR (Compulsory acquisition of rights over land and temporary possession), TP (Temporary possession)
 CAS (Compulsory acquisition of subsoil), CASTPS (Compulsory acquisition of subsoil and temporary possession of land at the surface)

No.	Land interest name/organisation and land agent's name (if applicable)	Type of interest	Plot(s)	Land requirement	Status of negotiations with land interest
100 Cont'd			04-105	CA	
			04-106	CA	
			04-111	CA	
			04-113	CA	
			04-114	CA	
			04-119	CA	
			04-120	CA	
			04-121	CA	
			04-129	CA	
			04-131	CA	
			04-132	CA	
			04-135	CA	
			04-138	CAR	
			04-142	CA	
			04-143	CA	
			04-146	CA	
			04-147	CA	
			04-150	CA	
			04-151	CAR	
			04-153	CAR	
			04-155	CA	
			04-157	CA	
			04-158	CA	
			04-159	CA	
			04-160	CA	
			04-161	CA	
			04-171	CA	
			04-172	CA	
			04-173	CA	
			04-186	CA	
			04-187	CA	
			04-193	CA	
			04-194	CA	
			04-195	CA	
			04-196	CA	
			04-198	CA	
			04-199	CA	

CA (Compulsory acquisition), CAR (Compulsory acquisition of rights over land and temporary possession), TP (Temporary possession)
 CAS (Compulsory acquisition of subsoil), CASTPS (Compulsory acquisition of subsoil and temporary possession of land at the surface)

No.	Land interest name/organisation and land agent's name (if applicable)	Type of interest	Plot(s)	Land requirement	Status of negotiations with land interest
100 Cont'd			04-201	CA	
			04-202	CA	
			04-204	CA	
			04-205	CA	
			04-206	CA	
			04-207	CA	
			04-211	CA	
			04-213	CA	
			04-215	CAR	
			04-216	CA	
			04-217	CA	
			04-218	CA	
			04-219	CA	
			04-220	CA	
			04-222	CA	
			04-226	CAR	
			04-227	CAR	
			04-229	CAR	
			04-230	CA	
			04-233	TP	
			04-236	CA	
			04-238	CA	
			04-239	CA	
			04-240	CA	
			04-241	CA	
			04-243	CAR	
			04-246	CAR	
			04-247	CAR	
			04-248	CA	
			04-249	CAR	
			04-251	CAR	
			04-253	TP	
			04-254	TP	
			04-255	TP	
			04-258	TP	
			04-259	CAR	
			04-260	CA	

CA (Compulsory acquisition), CAR (Compulsory acquisition of rights over land and temporary possession), TP (Temporary possession)
 CAS (Compulsory acquisition of subsoil), CASTPS (Compulsory acquisition of subsoil and temporary possession of land at the surface)

No.	Land interest name/organisation and land agent's name (if applicable)	Type of interest	Plot(s)	Land requirement	Status of negotiations with land interest
100 Cont'd			04-261 04-266 04-271 04-272 04-273 06-20 06-24 06-31 06-35 06-36 06-38 06-39 06-40 06-41 06-42 06-43 06-45 06-47 06-52 06-55 06-59 06-60 06-61 06-62 06-65 06-66 06-68 06-69 06-70 06-72 06-73 06-76 06-77 06-78 06-82 06-83 06-84	CA CAR CA CA CA CA CA CA CA CA CA CA CA CA CA CA CA CA CA CA CAR CA CA CA CA CA CA CA CA CA CA CAR CA CA CA CAR CA CA CA CA	

CA (Compulsory acquisition), CAR (Compulsory acquisition of rights over land and temporary possession), TP (Temporary possession)
CAS (Compulsory acquisition of subsoil), CASTPS (Compulsory acquisition of subsoil and temporary possession of land at the surface)

No.	Land interest name/organisation and land agent's name (if applicable)	Type of interest	Plot(s)	Land requirement	Status of negotiations with land interest
100 Cont'd			06-85	CA	
			06-87	CA	
			06-89	CA	
			06-90	CA	
			06-94	CA	
			06-97	CA	
			06-98	CAR	
			06-103	CA	
			06-107	CAR	
			06-108	CA	
			06-110	TP	
			06-111	CAR	
			06-113	CAR	
			06-114	CAR	
			06-115	CAR	
			06-121	CAR	
			06-125	CA	
			06-126	CA	
			06-135	TP	
			06-140	CA	
			06-141	CA	
			06-145	CA	
			06-147	CA	
			06-155	CA	
			06-162	CA	
			06-166	CA	
			06-175	CA	
			06-176	CA	
			06-177	CA	
			06-180	CA	
			06-181	CA	
			06-183	CA	
			06-184	CA	
			06-189	CA	
			06-193	CA	
			06-195	CA	
			06-196	CA	

CA (Compulsory acquisition), CAR (Compulsory acquisition of rights over land and temporary possession), TP (Temporary possession)
 CAS (Compulsory acquisition of subsoil), CASTPS (Compulsory acquisition of subsoil and temporary possession of land at the surface)

No.	Land interest name/organisation and land agent's name (if applicable)	Type of interest	Plot(s)	Land requirement	Status of negotiations with land interest
100 Cont'd			06-197 06-198 06-199 11-18 11-19 11-21 11-25 11-27 11-30 11-34 11-35 11-36 11-42 11-43 11-44 13-05 13-06 13-07 13-12 13-13 13-14 13-15 13-16 13-17 13-18 13-19 13-21 13-23 13-26 13-28 13-29 13-30 13-32 13-34 13-35 13-37 13-39	CA CA CA CA CA CA CA CA CA CA CA CA CA CAR CA TP TP TP CAR CAR CAR CAR CAR CAR CAR CAR CAR CAR CAR CAR CAR CAR CAR CAR CAR CAR CA CAR CAR CAR CAR CAR CA CA CA	

CA (Compulsory acquisition), CAR (Compulsory acquisition of rights over land and temporary possession), TP (Temporary possession)
CAS (Compulsory acquisition of subsoil), CASTPS (Compulsory acquisition of subsoil and temporary possession of land at the surface)

No.	Land interest name/organisation and land agent's name (if applicable)	Type of interest	Plot(s)	Land requirement	Status of negotiations with land interest
100 Cont'd			13-40	CAR	
			13-44	CA	
			13-45	CAR	
			13-46	CASTPS	
			13-47	CASTPS	
			13-54	CAR	
			13-55	CAR	
			13-56	CAR	
			13-63	CAR	
			13-70	CAR	
			13-71	CAR	
			20-79	CA	
			20-85	CA	
			20-87	TP	
			22-01	TP	
			22-03	TP	
			22-11	TP	
			22-13	TP	
			22-19	TP	
			22-20	TP	
			22-21	TP	
			22-23	TP	
			22-24	TP	
			22-27	CAR	
			22-31	CAR	
			22-115	CA	
			22-116	TP	
			23-30	CAR	
			23-38	TP	
			23-40	TP	
			23-44	CAR	
			23-45	CAR	
			23-49	CAR	
			23-53	CAR	
			23-54	CAR	
			23-55	CAR	
			23-56	CAR	

CA (Compulsory acquisition), CAR (Compulsory acquisition of rights over land and temporary possession), TP (Temporary possession)
 CAS (Compulsory acquisition of subsoil), CASTPS (Compulsory acquisition of subsoil and temporary possession of land at the surface)

No.	Land interest name/organisation and land agent's name (if applicable)	Type of interest	Plot(s)	Land requirement	Status of negotiations with land interest
100 Cont'd			23-57	CAR	
			23-58	CAR	
			23-59	CAR	
			23-60	CAR	
			23-61	CAR	
			23-62	CAR	
			23-63	CAR	
			23-64	CAR	
			23-65	CAR	
			23-68	CA	
			23-73	CA	
			23-80	CA	
			23-83	CA	
			23-85	CA	
			23-86	CA	
			23-92	CA	
			23-93	CA	
			23-94	CA	
			23-95	CAR	
			23-97	CAR	
			23-101	TP	
			23-108	CAR	
			23-110	CAR	
			23-111	TP	
			23-112	CAR	
			23-114	TP	
			23-120	CAR	
			23-122	TP	
			23-126	TP	
			23-127	CAR	
			23-133	CAR	
			23-138	CAR	
			23-148	CAR	
			23-156	CA	
			23-158	CA	
			23-159	TP	
			23-162	CAR	

CA (Compulsory acquisition), CAR (Compulsory acquisition of rights over land and temporary possession), TP (Temporary possession)
 CAS (Compulsory acquisition of subsoil), CASTPS (Compulsory acquisition of subsoil and temporary possession of land at the surface)

No.	Land interest name/organisation and land agent's name (if applicable)	Type of interest	Plot(s)	Land requirement	Status of negotiations with land interest
100 Cont'd			23-163 23-164 23-165 23-168 23-174 24-18 24-41 24-54 24-55 24-58 24-61 24-62 24-68 24-71 24-72 24-73 24-75 24-77 24-102 24-103 24-105 24-108 24-110 24-115 24-117 24-122 24-126 24-129 24-137 24-141 24-146 24-160 24-161 24-162 24-163 24-167 24-171	TP TP TP TP TP CA CA CA CA CA CA CAR CAR TP CA CA CA CA CA CAR CAR CAR CA CA CA CA CA CAR CAR CA CA CA CAR CAR CAR CAR TP TP	

CA (Compulsory acquisition), CAR (Compulsory acquisition of rights over land and temporary possession), TP (Temporary possession)
 CAS (Compulsory acquisition of subsoil), CASTPS (Compulsory acquisition of subsoil and temporary possession of land at the surface)

No.	Land interest name/organisation and land agent's name (if applicable)	Type of interest	Plot(s)	Land requirement	Status of negotiations with land interest
100 Cont'd			24-172 24-187 24-188 26-01 26-03 26-04 26-05 26-06 26-11 28-30 28-31 28-35 28-37 28-39 28-50 28-51 28-71 28-72 28-74 28-75 28-76 28-77 28-78 28-79 28-82 28-83 28-84 28-87 28-89 28-114 28-116 28-117 28-124 28-125 28-127 28-128 29-17	TP TP TP CA CA CA CA CA CA CAR TP CAR CAR CAR CAR CAR CAR CAR CA CA CA CA CA CA CA CA CA CA CA CAR CAR CAR CAR CAR	

CA (Compulsory acquisition), CAR (Compulsory acquisition of rights over land and temporary possession), TP (Temporary possession)
 CAS (Compulsory acquisition of subsoil), CASTPS (Compulsory acquisition of subsoil and temporary possession of land at the surface)

No.	Land interest name/organisation and land agent's name (if applicable)	Type of interest	Plot(s)	Land requirement	Status of negotiations with land interest
100 Cont'd			29-23	CA	
			29-27	CA	
			29-28	CA	
			29-30	CA	
			29-32	CA	
			29-34	CA	
			29-38	CA	
			29-39	TP	
			29-40	CA	
			29-42	CA	
			29-43	CA	
			29-53	CA	
			29-54	CA	
			29-56	CA	
			29-58	CA	
			29-60	CA	
			29-62	CAR	
			29-63	CAR	
			29-66	CA	
			29-67	CA	
			29-68	CA	
			29-69	CA	
			29-70	CA	
			29-72	CA	
			29-74	CA	
			29-75	CA	
			29-76	CA	
			29-78	CA	
			29-79	CA	
			29-81	CA	
			29-84	CA	
			29-89	CA	
			29-90	CA	
			29-91	CA	
			29-98	CA	
			29-103	CA	
			29-107	CA	

CA (Compulsory acquisition), CAR (Compulsory acquisition of rights over land and temporary possession), TP (Temporary possession)
 CAS (Compulsory acquisition of subsoil), CASTPS (Compulsory acquisition of subsoil and temporary possession of land at the surface)

No.	Land interest name/organisation and land agent's name (if applicable)	Type of interest	Plot(s)	Land requirement	Status of negotiations with land interest
100 Cont'd			29-108	CA	
			29-109	CA	
			29-110	CA	
			29-111	CA	
			29-113	CAR	
			29-115	CAR	
			29-116	CA	
			29-117	CA	
			29-118	CA	
			29-119	CA	
			29-121	CA	
			29-122	CA	
			29-123	CA	
			29-124	CA	
			29-125	CA	
			29-129	CA	
			29-133	CA	
			29-136	CA	
			29-142	CA	
			29-143	CA	
			29-145	CA	
			29-151	CA	
			29-152	CA	
			29-153	CA	
			29-155	CA	
			29-157	CA	
			29-160	CA	
			29-161	CA	
			29-163	CA	
			29-164	CA	
			29-167	CA	
			29-169	CA	
			29-170	CA	
			29-171	CA	
			29-174	CA	
			29-178	CA	
			29-179	CA	

CA (Compulsory acquisition), CAR (Compulsory acquisition of rights over land and temporary possession), TP (Temporary possession)
 CAS (Compulsory acquisition of subsoil), CASTPS (Compulsory acquisition of subsoil and temporary possession of land at the surface)

No.	Land interest name/organisation and land agent's name (if applicable)	Type of interest	Plot(s)	Land requirement	Status of negotiations with land interest
100 Cont'd			29-180	CA	
			29-181	CA	
			29-182	CA	
			29-183	CA	
			29-184	CA	
			29-185	CA	
			29-187	CA	
			29-188	CA	
			29-189	CA	
			29-190	CA	
			29-194	CA	
			29-195	CA	
			29-196	CA	
			29-197	CA	
			29-198	CA	
			29-199	CA	
			29-200	CA	
			29-201	CA	
			29-202	CAR	
			29-203	CA	
			29-204	CA	
			29-206	CA	
			29-208	CA	
			29-210	CA	
			29-212	CAR	
			29-213	CAR	
			29-218	CA	
			29-220	CA	
			29-221	CA	
			29-223	CA	
			29-226	CA	
			29-231	CAR	
			29-232	CA	
			29-237	CAR	
			29-242	CAR	
			29-249	CAR	
			29-250	CAR	

CA (Compulsory acquisition), CAR (Compulsory acquisition of rights over land and temporary possession), TP (Temporary possession)
 CAS (Compulsory acquisition of subsoil), CASTPS (Compulsory acquisition of subsoil and temporary possession of land at the surface)

No.	Land interest name/organisation and land agent's name (if applicable)	Type of interest	Plot(s)	Land requirement	Status of negotiations with land interest
100 Cont'd			29-252 29-253 29-254 29-259 29-270 29-274 29-275 29-276 29-280 32-01 32-02 32-03 32-04 32-10 32-13 32-14 32-15 32-16 32-17 32-19 32-20 32-21 32-23 32-24 32-26 32-27 32-28 32-29 32-30 32-31 32-32 32-33 32-34 32-35 32-36 32-37 32-38	CA CA CA CA CA CA CA CA CA CA CA CA CA CA CA TP TP CAR CAR CAR CA CA CA CA CA CA CA CA CA CA CAR CA CAR CAR CA CA	

CA (Compulsory acquisition), CAR (Compulsory acquisition of rights over land and temporary possession), TP (Temporary possession)
CAS (Compulsory acquisition of subsoil), CASTPS (Compulsory acquisition of subsoil and temporary possession of land at the surface)

No.	Land interest name/organisation and land agent's name (if applicable)	Type of interest	Plot(s)	Land requirement	Status of negotiations with land interest
100 Cont'd			32-40	CA	
			32-41	CA	
			32-43	CA	
			32-46	CA	
			32-50	CA	
			32-51	CA	
			32-52	CA	
			32-54	CA	
			32-59	CAR	
			32-62	CA	
			32-64	CA	
			32-67	CA	
			32-71	CA	
			32-72	CA	
			32-73	CA	
			32-74	CA	
			32-75	CA	
			32-76	CA	
			32-77	CA	
			32-79	CA	
			32-82	CA	
			32-83	CA	
			32-86	CA	
			32-87	CA	
			32-88	CA	
			32-89	CA	
			32-96	CA	
			32-98	CA	
			32-99	CA	
			32-100	CA	
			32-101	CA	
			32-106	CA	
			32-107	CA	
			32-108	CA	
			32-112	CA	
			32-113	CA	
			32-114	CA	

CA (Compulsory acquisition), CAR (Compulsory acquisition of rights over land and temporary possession), TP (Temporary possession)
 CAS (Compulsory acquisition of subsoil), CASTPS (Compulsory acquisition of subsoil and temporary possession of land at the surface)

No.	Land interest name/organisation and land agent's name (if applicable)	Type of interest	Plot(s)	Land requirement	Status of negotiations with land interest
100 Cont'd			32-123 32-126 32-127 32-132 32-155 32-158 32-160 32-164 32-165 32-168 32-169 32-173 32-174 32-177 32-178 32-180 32-181 33-16 33-23 33-25 33-27 33-28 33-29 33-30 33-33 33-48 33-49 33-50 33-51 33-52 33-54 33-55 33-57 33-62 33-63 33-67 33-69	CA CA CA CA CAR TP CAR CAR TP CAR CAR CAR CAR CAR CAR CAR TP TP CA CA CA CA CA CA CAR CA CAR CAR CA CA CA CAR CAR CA CA CA CAR CAR	

CA (Compulsory acquisition), CAR (Compulsory acquisition of rights over land and temporary possession), TP (Temporary possession)
 CAS (Compulsory acquisition of subsoil), CASTPS (Compulsory acquisition of subsoil and temporary possession of land at the surface)

No.	Land interest name/organisation and land agent's name (if applicable)	Type of interest	Plot(s)	Land requirement	Status of negotiations with land interest
100 Cont'd			33-71	CAR	
			33-73	CA	
			33-77	CAR	
			33-78	CAR	
			33-80	CAR	
			33-81	CAR	
			33-90	CAR	
			33-91	CAR	
			33-104	CAR	
			33-108	CAR	
			33-109	CAR	
			33-110	CAR	
			33-112	CAR	
			33-114	CAR	
			33-117	CAR	
			33-121	CAR	
			33-123	CAR	
			33-124	CAR	
			33-126	CAR	
			33-128	CAR	
			33-129	CAR	
			33-132	CAR	
			33-134	CAR	
			33-135	CAR	
			33-139	CAR	
			33-158	CAR	
			33-160	CAR	
			33-165	CAR	
			33-166	CAR	
			33-167	CAR	
			33-169	CAR	
			33-172	CAR	
			33-176	CAR	
			33-183	CAR	
			33-186	CAR	
			33-187	CAR	
			33-189	CAR	

CA (Compulsory acquisition), CAR (Compulsory acquisition of rights over land and temporary possession), TP (Temporary possession)
 CAS (Compulsory acquisition of subsoil), CASTPS (Compulsory acquisition of subsoil and temporary possession of land at the surface)

No.	Land interest name/organisation and land agent's name (if applicable)	Type of interest	Plot(s)	Land requirement	Status of negotiations with land interest
100 Cont'd			39-40	CA	
			39-41	CA	
			39-42	CA	
			39-43	CA	
			39-44	CA	
			39-45	CA	
			39-46	TP	
			39-47	CA	
			39-48	CA	
			39-49	CA	
			39-50	CAR	
			39-51	CA	
			39-52	CAR	
			39-53	CA	
			39-54	CAR	
			39-56	CA	
			39-60	CA	
			39-61	CA	
			39-62	CA	
			39-63	CA	
			39-65	CAR	
			39-74	TP	
			40-14	CA	
			40-17	CA	
			42-05	CAR	
			42-06	CAR	
			42-11	CAR	
			42-12	CAR	
			42-20	CA	
			42-25	CAR	
			42-27	CA	
			42-28	CA	
			42-29	CA	
			42-35	CA	
			42-36	CA	
			42-41	CA	
			42-44	CA	

CA (Compulsory acquisition), CAR (Compulsory acquisition of rights over land and temporary possession), TP (Temporary possession)
 CAS (Compulsory acquisition of subsoil), CASTPS (Compulsory acquisition of subsoil and temporary possession of land at the surface)

No.	Land interest name/organisation and land agent's name (if applicable)	Type of interest	Plot(s)	Land requirement	Status of negotiations with land interest
100 Cont'd			42-48	CA	
			42-50	CA	
			42-51	CA	
			42-52	CA	
			42-54	CA	
			42-58	CA	
			42-59	CA	
			42-60	CA	
			42-61	CA	
			42-62	CA	
			42-63	CA	
			42-65	CA	
			42-66	CA	
			42-68	CA	
			42-69	CA	
			42-71	CA	
			42-73	CA	
			42-77	CA	
			42-90	CA	
			42-97	CA	
			42-98	CA	
			42-100	CA	
			42-107	CA	
			42-111	CA	
			42-112	CA	
			42-113	CA	
			42-114	CA	
			42-117	CA	
			42-118	CA	
			42-120	CA	
			42-121	CA	
			42-122	CA	
			42-125	CA	
			42-126	CA	
			42-129	CA	
			42-130	CA	
			42-131	CAR	

CA (Compulsory acquisition), CAR (Compulsory acquisition of rights over land and temporary possession), TP (Temporary possession)
 CAS (Compulsory acquisition of subsoil), CASTPS (Compulsory acquisition of subsoil and temporary possession of land at the surface)

No.	Land interest name/organisation and land agent's name (if applicable)	Type of interest	Plot(s)	Land requirement	Status of negotiations with land interest
100 Cont'd			42-132	CAR	
			42-133	CAR	
			42-134	CAR	
			42-135	TP	
			42-136	TP	
			42-137	TP	
			42-139	CAR	
			42-140	CAR	
			42-141	CAR	
			42-142	CAR	
			42-143	CAR	
			42-144	CAR	
			42-146	CAR	
			42-148	CAR	
			42-149	CAR	
			42-151	CAR	
			42-152	CAR	
			42-153	CAR	
			42-154	CAR	
			42-155	CAR	
			42-156	CAR	
			42-157	CAR	
			42-158	CAR	
			42-159	CAR	
			42-160	CAR	
			42-162	CAR	
			42-163	CAR	
			42-164	CAR	
			42-165	CAR	
			42-166	CAR	
			42-168	CAR	
			42-172	CAR	
			42-173	CAR	
			42-174	CAR	
			42-175	CAR	
			42-176	CAR	
			42-177	CAR	

CA (Compulsory acquisition), CAR (Compulsory acquisition of rights over land and temporary possession), TP (Temporary possession)
 CAS (Compulsory acquisition of subsoil), CASTPS (Compulsory acquisition of subsoil and temporary possession of land at the surface)

No.	Land interest name/organisation and land agent's name (if applicable)	Type of interest	Plot(s)	Land requirement	Status of negotiations with land interest
100 Cont'd			42-178	CAR	
			42-179	CAR	
			42-181	CAR	
			42-182	CAR	
			42-183	CAR	
			43-42	CA	
			43-43	TP	
			43-44	CA	
			43-45	TP	
			43-46	TP	
			43-47	CAR	
			43-48	CA	
			43-51	CA	
			43-54	CAR	
			43-55	CAR	
			43-56	CAR	
			43-57	CAR	
			43-58	CAR	
			43-59	CAR	
			43-60	CAR	
			43-61	CAR	
			43-62	CAR	
			43-63	TP	
			43-64	TP	
			43-65	TP	
			43-66	TP	
			43-67	TP	
			43-68	TP	
			43-69	TP	
			43-70	TP	
			43-71	TP	
			43-72	TP	
			43-73	TP	
			43-74	TP	
			43-75	TP	
			43-76	TP	
			43-77	TP	

CA (Compulsory acquisition), CAR (Compulsory acquisition of rights over land and temporary possession), TP (Temporary possession)
 CAS (Compulsory acquisition of subsoil), CASTPS (Compulsory acquisition of subsoil and temporary possession of land at the surface)

No.	Land interest name/organisation and land agent's name (if applicable)	Type of interest	Plot(s)	Land requirement	Status of negotiations with land interest
100 Cont'd			43-78	TP	
			43-79	TP	
			43-80	TP	
			43-81	CAR	
			43-82	TP	
			43-83	TP	
			43-84	TP	
			43-85	TP	
			43-86	TP	
			43-87	TP	
			43-88	TP	
			43-89	CAR	
			43-90	TP	
			43-91	CAR	
			43-92	CAR	
			43-93	TP	
			43-94	TP	
			43-95	TP	
			43-96	CAR	
			43-97	CAR	
			43-100	CAR	
			43-101	TP	
			43-103	CAR	
			44-17	CAR	
			44-49	CA	
			44-54	CA	
			44-55	CA	
			44-61	CA	
			44-62	CA	
			44-69	CA	
			44-75	CA	
			44-77	CA	
			44-82	CA	
			44-87	TP	
			44-88	CAR	
			44-89	CAR	
			44-91	CAR	

CA (Compulsory acquisition), CAR (Compulsory acquisition of rights over land and temporary possession), TP (Temporary possession)
CAS (Compulsory acquisition of subsoil), CASTPS (Compulsory acquisition of subsoil and temporary possession of land at the surface)

No.	Land interest name/organisation and land agent's name (if applicable)	Type of interest	Plot(s)	Land requirement	Status of negotiations with land interest
100 Cont'd			44-96 44-97 44-98 44-100 44-101 44-102 44-103 44-104 45-05 45-09 45-12 45-19 45-35 45-40 45-48 45-50 45-51 45-52 45-53 45-54 45-61 45-62 45-63 45-66 45-72 45-74 45-81 45-82 45-83 45-93 45-97 45-100 45-103 45-105 45-110 45-116 45-124	CAR CA CAR CAR TP TP TP TP TP TP TP CAR CA CA TP CAR CA CAR CA CA CA CA CAR CAR CA CAR CAR CA CA CA CA CAR CA TP CAR CA CA	

CA (Compulsory acquisition), CAR (Compulsory acquisition of rights over land and temporary possession), TP (Temporary possession)
 CAS (Compulsory acquisition of subsoil), CASTPS (Compulsory acquisition of subsoil and temporary possession of land at the surface)

No.	Land interest name/organisation and land agent's name (if applicable)	Type of interest	Plot(s)	Land requirement	Status of negotiations with land interest
100 Cont'd			45-126 45-127 45-129 45-133 45-135 45-137 45-169 45-172	CA CA CA CA CA TP CAR CAR	
101	Avis House (Nominees) Limited	Cat 1 and 3	24-83 24-92 24-93 27-69	CAR CAR CAR CAR	An invitation to negotiate and acquire land interests by voluntary agreement has been sent by letter. 31-10-2017 Letter Order Limits update notification sent 20-08-2018 Letter Land Interest Questionnaire sent 09-10-2018 Letter Section 42 Statutory consultation notification sent 23-10-2018 Letter Land Interest Questionnaire response 08-11-2018 Phone Call Conversation regarding unregistered land and utility works 15-08-2019 Letter 2019 Post-Statutory consultation notification sent 27-01-2020 Letter Supplementary consultation notification sent 13-07-2020 Letter Design Refinement consultation notification sent 29-09-2020 Letter An invitation has been sent to negotiate and acquire land interests by voluntary agreement 10-11-2020 Email Correspondence regarding the Project's general arrangements 15-04-2021 Email Correspondence regarding pre-enabling works 13-07-2021 Letter Community Impacts consultation notification sent 26-10-2021 Letter An invitation has been sent to negotiate and acquire land interests by voluntary agreement 13-05-2022 Letter Local Refinement consultation notification sent 24-05-2022 Letter Local Refinement consultation extension notification sent
102	Balfour Beatty Civil Engineering Limited	Cat 1, 2 and 3	39-01 39-02 39-03 39-04 39-05 39-06 39-13 39-14 39-17 40-21	TP TP CA CAR TP CAR CAR TP CAR TP	Engagement has been ongoing since 2018. Notification of the Project and confirmation of assets has taken place. The Protective Provisions are being concluded and further negotiations including land will be progressed up to and during examination. 12-04-2017 Letter Preferred Route Announcement notification sent 25-06-2018 Letter Land Interest Questionnaire sent 08-08-2018 Letter Land Interest Questionnaire response 09-10-2018 Letter Section 42 Statutory consultation notification sent 15-08-2019 Letter 2019 Post-Statutory consultation notification sent 27-01-2020 Letter Supplementary consultation notification sent 16-03-2020 Letter Land Interest Questionnaire sent 13-07-2020 Letter Design Refinement consultation notification sent 13-07-2021 Letter Community Impacts consultation notification sent

CA (Compulsory acquisition), CAR (Compulsory acquisition of rights over land and temporary possession), TP (Temporary possession)
CAS (Compulsory acquisition of subsoil), CASTPS (Compulsory acquisition of subsoil and temporary possession of land at the surface)

No.	Land interest name/organisation and land agent's name (if applicable)	Type of interest	Plot(s)	Land requirement	Status of negotiations with land interest
102 Cont'd			40-22 40-23 42-67 42-70 42-76 42-80 42-83 42-84 42-86 42-103 42-104 42-127 42-128 43-26 43-29 43-34 44-48 46-21 46-22 47-03 47-04	CAR CA CA CA CA CA CA CA CA CA CA TP TP CA CA CA CA CA CA CA CA CA CA	
103	Barbara Ann Leland C & M Ockendon Carolyne Frances Ockendon E.W.Ballard Holdings Limited James Frederick Ockendon Margaret Ockendon Mark Albert Evans Matthew William Ockendon Nicholas William Phillips Robin Charles Ockendon Rosemary Frances Ockendon-Day Sally Trussler Sarah Jane Lafferty the late Martin Anthony Ockendon	Cat 1, 2 and 3	23-89 23-90 23-99 23-105 23-109 23-119 23-121 23-125 23-131 23-132 23-136 23-137 23-139 23-140	CA CAR TP CAR CAR TP CAR CAR TP CAR CAR TP CAR TP	In contact with landowner via agent who is aware of the Project and its effect on their property. Opportunity to acquire has been discussed and attempts to progress will continue. 31-10-2017 Letter Order Limits update notification sent 14-05-2018 Letter Land Interest Questionnaire sent 20-08-2018 Letter Land Interest Questionnaire sent 10-09-2018 Letter Land Interest Questionnaire sent 27-09-2018 Letter Land Interest Questionnaire response 09-10-2018 Letter Land Interest Questionnaire sent 09-10-2018 Letter Section 42 Statutory consultation notification sent 22-11-2018 Meeting Discussion regarding design development and land ownership structure 08-02-2019 Letter Land Interest Questionnaire reminder sent 15-03-2019 Letter Land Interest Questionnaire response 15-08-2019 Letter 2019 Post-Statutory consultation notification sent 05-09-2019 Email Correspondence regarding survey licence 15-10-2019 Letter Land Interest Questionnaire response 27-01-2020 Letter Supplementary consultation notification sent

CA (Compulsory acquisition), CAR (Compulsory acquisition of rights over land and temporary possession), TP (Temporary possession)
CAS (Compulsory acquisition of subsoil), CASTPS (Compulsory acquisition of subsoil and temporary possession of land at the surface)

No.	Land interest name/organisation and land agent's name (if applicable)	Type of interest	Plot(s)	Land requirement	Status of negotiations with land interest		
103 Cont'd	William David Ockendon Mike Holland - Holland Land & Property LTD (as agent)		23-141	TP	04-03-2020	Email	Correspondence attaching electronic copy of land use plans as requested
			23-149	TP	16-03-2020	Letter	Land Interest Questionnaire sent
			24-86	CA	08-06-2020	Meeting	Discussion regarding progress of possible option agreement
			24-87	CA	13-07-2020	Letter	Design Refinement consultation notification sent
			24-89	CA	30-07-2020	Meeting	Discussion regarding progress of possible option agreement
			24-91	CAR	10-08-2020	Email	Correspondence regarding survey licence
			24-94	CA	21-09-2020	Meeting	Discussion regarding progress of possible option agreement
			24-95	CAR	29-09-2020	Letter	An invitation has been sent to negotiate and acquire land interests by voluntary agreement
			24-96	CAR	13-10-2020	Email	Correspondence regarding survey payment
			24-97	CA	11-01-2021	Letter	Land Interest Questionnaire sent
			24-100	CAR	19-01-2021	Letter	Land Interest Questionnaire sent
			24-102	CA	13-07-2021	Letter	Community Impacts consultation notification sent
			24-103	CAR	29-07-2021	Letter	Community Impacts consultation notification sent
			24-105	CAR	13-09-2021	Email	Correspondence regarding survey payment
			24-106	CA	26-10-2021	Letter	An invitation has been sent to negotiate and acquire land interests by voluntary agreement
			24-107	CA	13-12-2021	Letter	Landowner engagement notification sent
			24-108	CA	23-02-2022	Email	Correspondence regarding survey access request
			24-109	CAR	09-05-2022	Email	Correspondence regarding survey access request
			24-110	CA	13-05-2022	Letter	Local Refinement consultation notification sent
			24-113	CAR	19-05-2022	Email	Correspondence regarding survey access request
			24-114	CA	24-05-2022	Letter	Local Refinement consultation extension notification sent
			24-115	CA	21-06-2022	Email	Correspondence regarding survey access request
			24-116	CAR			
			24-117	CA			
			24-118	CA			
			24-119	CA			
			24-122	CA			
			24-125	TP			
			24-126	CAR			
			24-127	TP			
			24-128	TP			
			24-129	CAR			
			24-130	CAR			
			24-132	CA			
			24-134	CA			
			24-135	CA			
			24-136	CAR			

CA (Compulsory acquisition), CAR (Compulsory acquisition of rights over land and temporary possession), TP (Temporary possession)
 CAS (Compulsory acquisition of subsoil), CASTPS (Compulsory acquisition of subsoil and temporary possession of land at the surface)

No.	Land interest name/organisation and land agent's name (if applicable)	Type of interest	Plot(s)	Land requirement	Status of negotiations with land interest
103 Cont'd			24-137 24-138 24-139 24-140 24-141 24-142 24-143 24-144 24-146 24-149 24-151 24-152 24-153 24-154 24-157 24-158 24-160 24-165 24-168 24-174 24-176 24-177 24-179 24-180 24-182 24-185 27-75 27-78	CA CA TP CA CA TP TP TP CA CA TP CAR CAR TP TP TP CAR CAR CAR CAR CAR CAR TP TP TP CA CA CAR CAR	
104	Barbara Ann Pridmore	Cat 1 and 3	12-31	TP	An invitation to negotiate and acquire land interests by voluntary agreement has been sent by letter. 27-01-2020 Letter Supplementary consultation notification sent 13-07-2020 Letter Design Refinement consultation notification sent 29-09-2020 Letter An invitation has been sent to negotiate and acquire land interests by voluntary agreement 13-07-2021 Letter Community Impacts consultation notification sent 26-10-2021 Letter An invitation has been sent to negotiate and acquire land interests by voluntary agreement 13-05-2022 Letter Local Refinement consultation notification sent 24-05-2022 Letter Local Refinement consultation extension notification sent

CA (Compulsory acquisition), CAR (Compulsory acquisition of rights over land and temporary possession), TP (Temporary possession)
 CAS (Compulsory acquisition of subsoil), CASTPS (Compulsory acquisition of subsoil and temporary possession of land at the surface)

No.	Land interest name/organisation and land agent's name (if applicable)	Type of interest	Plot(s)	Land requirement	Status of negotiations with land interest
105	Barclays Bank UK PLC	Cat 1, 2 and 3	01-12 03-04 04-257 05-02 06-06 06-53 11-14 11-45 11-50 11-51 13-08 13-10 13-11 13-20 13-41 13-42 13-43 13-50 13-53 25-33 29-254	CA TP TP TP CA CA CA CA CAR CA CA CA CAR CAR CA CASTPS CAR CA CASTPS TP CAR CA	The Applicant has written to the landowner who is aware of the Project proposals and subsoil interest up to the half-width of the highway. 10-09-2018 Email Correspondence regarding Land Interest Questionnaire 12-09-2018 Email Correspondence regarding Land Interest Questionnaire 09-10-2018 Letter Section 42 Statutory Consultation notification sent 10-10-2018 Email Correspondence regarding Land Interest Questionnaire response 25-10-2018 Email Correspondence regarding Land Interest Questionnaire response 26-10-2018 Email Correspondence regarding Land Interest Questionnaire response 01-11-2018 Email Correspondence regarding Land Interest Questionnaire 06-11-2018 Email Correspondence regarding Land Interest Questionnaire response 15-08-2019 Letter 2019 Post-Statutory consultation notification sent 27-01-2020 Letter Supplementary consultation notification sent 21-02-2020 Letter Correspondence regarding Supplementary consultation 03-03-2020 Letter Correspondence regarding Supplementary consultation 13-07-2020 Letter Design Refinement consultation notification sent 13-07-2021 Letter Community Impacts consultation notification sent 13-05-2022 Letter Local Refinement consultation notification sent 24-05-2022 Letter Local Refinement consultation extension notification sent
106	Barking Power Limited Graeme Lawes - Deloitte LLP (as agent)	Cat 1, 2 and 3	30-07 34-01 34-03 34-04 34-05 34-06 35-01 35-02 35-05 35-09 35-12	CAR CAR CAR TP CAR CAR CAR CAR CAR CAR CAR CA	Notification of the Project and confirmation of assets has taken place. The draft Development Consent Order contains Protective Provisions for the benefit of statutory undertakers and prohibits compulsory acquisition of any of their apparatus without consent. The Applicant is progressing a Statement of Common Ground and further negotiations will be progressed up to and during examination. 26-10-2017 Meeting Discussion regarding sale of property 31-10-2017 Letter Order Limits update notification sent 20-08-2018 Letter Land Interest Questionnaire sent 10-09-2018 Letter Land Interest Questionnaire response 09-10-2018 Letter Section 42 Statutory consultation notification sent 06-03-2019 Meeting Discussion regarding Project overview and landowner structure 14-08-2019 Email Correspondence arranging a meeting 15-08-2019 Letter 2019 Post-Statutory consultation notification sent 27-01-2020 Letter Supplementary consultation notification sent 13-07-2020 Letter Design Refinement consultation notification sent 11-05-2022 Letter Landowner engagement notification sent

CA (Compulsory acquisition), CAR (Compulsory acquisition of rights over land and temporary possession), TP (Temporary possession)
CAS (Compulsory acquisition of subsoil), CASTPS (Compulsory acquisition of subsoil and temporary possession of land at the surface)

No.	Land interest name/organisation and land agent's name (if applicable)	Type of interest	Plot(s)	Land requirement	Status of negotiations with land interest
106 Cont'd			35-18 35-19 36-02 36-04 36-05 36-06 37-04 37-05 38-01 38-02 38-04 38-05 38-06 38-07 38-08 38-09 38-10 38-11 38-12 38-13 38-14 38-15 38-16 38-17 38-18 38-19 38-20 38-21 38-22 38-23 38-24 38-26 38-27 38-29 38-31 38-32 38-34	CA CAR CAR TP CAR CAR CA CAR CAR TP CA CA CA CA CA TP TP CA CA CAR CAR CAR TP CA CA CAR CAR TP CAR CA CA TP CAR CAR CAR	13-05-2022 Letter Local Refinement consultation notification sent

CA (Compulsory acquisition), CAR (Compulsory acquisition of rights over land and temporary possession), TP (Temporary possession)
 CAS (Compulsory acquisition of subsoil), CASTPS (Compulsory acquisition of subsoil and temporary possession of land at the surface)

No.	Land interest name/organisation and land agent's name (if applicable)	Type of interest	Plot(s)	Land requirement	Status of negotiations with land interest
106 Cont'd			38-35 38-36 38-37 38-38 38-39 38-40 38-41 38-42 38-43 38-44 38-47 38-50 38-51 38-61 38-62 38-63 38-64 39-02 39-03 39-07 39-08 39-10 39-11 39-22 39-23 39-24 39-25 39-26 39-27 39-30 39-46 39-47 39-60 39-62 39-67 39-68 39-73	CAR TP TP CAR TP CAR CAR CAR CAR CAR CAR CA CAR CAR CA CA CA CAR TP CA CA TP CA CA TP TP CAR CA TP TP CAR CAR TP CA CA CA TP TP CA	

CA (Compulsory acquisition), CAR (Compulsory acquisition of rights over land and temporary possession), TP (Temporary possession)
 CAS (Compulsory acquisition of subsoil), CASTPS (Compulsory acquisition of subsoil and temporary possession of land at the surface)

No.	Land interest name/organisation and land agent's name (if applicable)	Type of interest	Plot(s)	Land requirement	Status of negotiations with land interest
106 Cont'd			39-77 39-78 39-79 39-81 39-83 39-84 40-09 40-20 40-21 40-22 40-23 41-02 41-10 41-11 41-12 41-21 41-24 41-38 41-39 41-40 41-43 42-75 42-87 42-104 42-127	TP CAR CA TP CAR TP CA CA TP CAR CA CAR CAR CAR TP CA CAR CAR TP CAR CAR CAR TP CA CAR CAR TP CA CA TP	
107	Barry Ian Bird	Cat 1 and 3	30-48	TP	An invitation to negotiate and acquire land interests by voluntary agreement has been sent by letter. 13-07-2020 Letter Design Refinement consultation notification sent 29-09-2020 Letter An invitation has been sent to negotiate and acquire land interests by voluntary agreement 13-07-2021 Letter Community Impacts consultation notification sent 26-10-2021 Letter An invitation has been sent to negotiate and acquire land interests by voluntary agreement 13-05-2022 Letter Local Refinement consultation notification sent 24-05-2022 Letter Local Refinement consultation extension notification sent
108	Basil Douglas Holgate	Cat 1 and 3	09-08	TP	An invitation to negotiate and acquire land interests by voluntary agreement has been sent by letter. 27-01-2020 Letter Supplementary consultation notification sent 13-07-2020 Letter Design Refinement consultation notification sent 29-09-2020 Letter An invitation has been sent to negotiate and acquire land interests by voluntary agreement 13-07-2021 Letter Community Impacts consultation notification sent

CA (Compulsory acquisition), CAR (Compulsory acquisition of rights over land and temporary possession), TP (Temporary possession)
 CAS (Compulsory acquisition of subsoil), CASTPS (Compulsory acquisition of subsoil and temporary possession of land at the surface)

No.	Land interest name/organisation and land agent's name (if applicable)	Type of interest	Plot(s)	Land requirement	Status of negotiations with land interest
108 Cont'd					26-10-2021 Letter An invitation has been sent to negotiate and acquire land interests by voluntary agreement 13-05-2022 Letter Local Refinement consultation notification sent 24-05-2022 Letter Local Refinement consultation extension notification sent
109	Bayleigh Mae Wakefield	Cat 1 and 3	30-33	TP	An invitation to negotiate and acquire land interests by voluntary agreement has been sent by letter. 13-07-2020 Letter Design Refinement consultation notification sent 29-09-2020 Letter An invitation has been sent to negotiate and acquire land interests by voluntary agreement 13-07-2021 Letter Community Impacts consultation notification sent 26-10-2021 Letter An invitation has been sent to negotiate and acquire land interests by voluntary agreement 13-05-2022 Letter Local Refinement consultation notification sent 24-05-2022 Letter Local Refinement consultation extension notification sent
110	Beatrice Fofa Dankwa	Cat 1 and 3	43-63	TP	An invitation has been sent to negotiate and acquire land interests by voluntary agreement. 18-08-2022 Letter Local Refinement Consultation notification sent 07-09-2022 Letter An invitation has been sent to negotiate and acquire land interests by voluntary agreement
111	Beatrice Oluwayemisi Ayantunde	Cat 1 and 3	26-44	CAR	An invitation to negotiate and acquire land interests by voluntary agreement has been sent by letter. 27-01-2020 Letter Supplementary consultation notification sent 13-07-2020 Letter Design Refinement consultation notification sent 29-09-2020 Letter An invitation has been sent to negotiate and acquire land interests by voluntary agreement 13-07-2021 Letter Community Impacts consultation notification sent 26-10-2021 Letter An invitation has been sent to negotiate and acquire land interests by voluntary agreement 13-05-2022 Letter Local Refinement consultation notification sent 24-05-2022 Letter Local Refinement consultation extension notification sent
112	Beazer Homes Limited	Cat 1 and 3	29-01 29-05 29-07 29-08 29-10 29-12 29-13 29-14 29-16 30-74 33-02 33-13 33-14 34-40	CA TP CA CA CAR CA CAR CA CA CAR CAR CA CA CAR	An invitation to negotiate and acquire land interests by voluntary agreement has been sent by letter. 12-04-2017 Letter Preferred Route Announcement notification sent 17-08-2017 Letter Survey access request sent 31-10-2017 Letter Order Limits update notification sent 25-06-2018 Letter Land Interest Questionnaire sent 03-07-2018 Letter Land Interest Questionnaire response 20-08-2018 Letter Land Interest Questionnaire sent 21-09-2018 Letter Land Interest Questionnaire response 09-10-2018 Letter Section 42 Statutory consultation notification sent 15-08-2019 Letter 2019 Post-Statutory consultation notification sent 27-01-2020 Letter Supplementary consultation notification sent 13-07-2020 Letter Design Refinement consultation notification sent 29-09-2020 Letter An invitation has been sent to negotiate and acquire land interests by voluntary agreement 05-11-2020 Email Correspondence regarding voluntary agreement 13-07-2021 Letter Community Impacts consultation notification sent

CA (Compulsory acquisition), CAR (Compulsory acquisition of rights over land and temporary possession), TP (Temporary possession)
CAS (Compulsory acquisition of subsoil), CASTPS (Compulsory acquisition of subsoil and temporary possession of land at the surface)

No.	Land interest name/organisation and land agent's name (if applicable)	Type of interest	Plot(s)	Land requirement	Status of negotiations with land interest		
112 Cont'd			34-44 45-03 45-04 45-08 45-10 45-13 45-15 45-18 45-25 45-26 45-27	CAR TP TP TP CAR CA TP TP CAR CAR CA	26-10-2021 13-05-2022 24-05-2022 01-09-2022	Letter Letter Letter Letter	An invitation has been sent to negotiate and acquire land interests by voluntary agreement Local Refinement consultation notification sent Local Refinement consultation extension notification sent Landowner engagement notification sent
113	Bellway Homes Limited	Cat 1, 2 and 3	14-01 14-02 14-04 15-08 39-01 39-02 39-03 39-04 39-05 39-06 39-07 39-08 39-09 39-10 39-11 39-13 39-14 39-15 39-16 39-17 39-18 39-19 39-22 39-23	TP TP CAS TP TP TP CA CAR TP CAR CA TP CA CA CA CAR TP TP CAR CAR CA TP CAR			The Applicant is in contact with representatives for the developer and the landowners regarding potential future development of retained land. 31-10-2017 Letter Order Limits update notification sent 27-02-2018 Meeting Discussion regarding Project update, progress on housing proposals and Project design 20-08-2018 Letter Land Interest Questionnaire sent 09-10-2018 Letter Section 42 Statutory consultation notification sent 15-08-2019 Letter 2019 Post-Statutory consultation notification sent 27-01-2020 Letter Supplementary consultation notification sent 23-06-2020 Email Correspondence regarding Non-Disclosure Agreement 13-07-2020 Letter Design Refinement consultation notification sent 29-09-2020 Letter An invitation has been sent to negotiate and acquire land interests by voluntary agreement 21-10-2020 Meeting Discussion regarding Project update and effect of Project on property 02-11-2020 Email Correspondence attaching minutes of a meeting 18-01-2021 Email Correspondence regarding compensation 27-04-2021 Meeting Discussion regarding effect of Project on development proposals and potential mitigation 13-07-2021 Letter Community Impacts consultation notification sent 26-10-2021 Letter An invitation has been sent to negotiate and acquire land interests by voluntary agreement 11-05-2022 Letter Landowner engagement notification sent 13-05-2022 Letter Local Refinement consultation notification sent 27-07-2022 Email Correspondence regarding provision of updated design information 24-08-2022 Email Correspondence regarding provision of updated design information

CA (Compulsory acquisition), CAR (Compulsory acquisition of rights over land and temporary possession), TP (Temporary possession)
CAS (Compulsory acquisition of subsoil), CASTPS (Compulsory acquisition of subsoil and temporary possession of land at the surface)

No.	Land interest name/organisation and land agent's name (if applicable)	Type of interest	Plot(s)	Land requirement	Status of negotiations with land interest
113 Cont'd			39-24 39-25 39-26 39-27 39-30 39-46 40-21 40-22 40-23 42-104 42-127 42-128	CA TP TP CAR CAR TP TP CAR CA CA TP TP	
114	Ben Rixson	Cat 1 and 3	32-87	CA	An invitation to negotiate and acquire land interests by voluntary agreement has been sent by letter. 09-10-2018 Letter Section 42 Statutory Consultation notification sent 27-01-2020 Letter Supplementary consultation notification sent 16-03-2020 Letter Land Interest Questionnaire sent 29-09-2020 Letter An invitation has been sent to negotiate and acquire land interests by voluntary agreement 26-10-2021 Letter An invitation has been sent to negotiate and acquire land interests by voluntary agreement 13-05-2022 Letter Local Refinement consultation notification sent 24-05-2022 Letter Local Refinement consultation extension notification sent
115	Benjamin Denis James Cox	Cat 1	24-37	CA	An invitation to negotiate and acquire land interests by voluntary agreement has been sent by letter. 13-07-2021 Letter Community Impacts consultation notification sent 26-10-2021 Letter An invitation has been sent to negotiate and acquire land interests by voluntary agreement 13-05-2022 Letter Local Refinement consultation notification sent 24-05-2022 Letter Local Refinement consultation extension notification sent
116	Benjamin John Mark Smith	Cat 1 and 3	42-163	CAR	An invitation to negotiate and acquire land interests by voluntary agreement has been sent by letter. 09-10-2018 Letter Section 42 Statutory consultation notification sent 09-10-2018 Letter Land Interest Questionnaire sent 08-02-2019 Letter Land Interest Questionnaire reminder sent 27-01-2020 Letter Supplementary consultation notification sent 13-07-2020 Letter Design Refinement consultation notification sent 29-09-2020 Letter An invitation has been sent to negotiate and acquire land interests by voluntary agreement 13-07-2021 Letter Community Impacts consultation notification sent 26-10-2021 Letter An invitation has been sent to negotiate and acquire land interests by voluntary agreement 13-05-2022 Letter Local Refinement consultation notification sent 24-05-2022 Letter Local Refinement consultation extension notification sent

CA (Compulsory acquisition), CAR (Compulsory acquisition of rights over land and temporary possession), TP (Temporary possession)
CAS (Compulsory acquisition of subsoil), CASTPS (Compulsory acquisition of subsoil and temporary possession of land at the surface)

No.	Land interest name/organisation and land agent's name (if applicable)	Type of interest	Plot(s)	Land requirement	Status of negotiations with land interest
117	Benjamin Lloyd Smith Susan Smith	Cat 1, 2 and 3	29-36 29-61 29-64 33-97 33-102 33-166 33-182	CA CAR CA CA CA CAR CAR	<p>An invitation to negotiate and acquire the interests required has been sent by letter and follow up meetings held on site with the landowner and Valuation Office Agency in attendance and subsequent discussions with appointed agent. Negotiations for pre Development Consent Order acquisition will continue where possible and appropriate.</p> <p>12-04-2017 Letter Preferred Route Announcement notification sent</p> <p>31-10-2017 Letter Order Limits update notification sent</p> <p>14-05-2018 Letter Land Interest Questionnaire sent</p> <p>20-08-2018 Letter Land Interest Questionnaire sent</p> <p>02-10-2018 Letter Land Interest Questionnaire response</p> <p>03-10-2018 Letter Land Interest Questionnaire response</p> <p>09-10-2018 Letter Section 42 Statutory consultation notification sent</p> <p>09-10-2018 Letter Land Interest Questionnaire sent</p> <p>08-02-2019 Letter Land Interest Questionnaire reminder sent</p> <p>15-08-2019 Letter 2019 Post-Statutory consultation notification sent</p> <p>27-01-2020 Letter Supplementary consultation notification sent</p> <p>13-07-2020 Letter Design Refinement consultation notification sent</p> <p>29-09-2020 Letter An invitation has been sent to negotiate and acquire land interests by voluntary agreement</p> <p>28-10-2020 Email Correspondence regarding acquisition of land</p> <p>23-02-2021 Phone Call Conversation requesting details of impact of the Project on land</p> <p>24-02-2021 Email Correspondence regarding further information about the Project</p> <p>24-02-2021 Phone Call Conversation regarding impact of the Project on land</p> <p>10-05-2021 Phone Call Conversation regarding sale of land and possibility of entering into negotiation</p> <p>14-05-2021 Email Correspondence regarding acquisition of land following on from meeting</p> <p>14-05-2021 Phone Call Conversation regarding potential early land acquisition</p> <p>18-05-2021 Email Correspondence regarding request for a meeting</p> <p>24-05-2021 Meeting Discussion regarding early land acquisition and valuation</p> <p>25-06-2021 Email Correspondence regarding voluntary agreement letter</p> <p>13-07-2021 Letter Community Impacts consultation notification sent</p> <p>13-05-2022 Letter Local Refinement consultation notification sent</p> <p>24-05-2022 Letter Local Refinement consultation extension notification sent</p>
118	Bernadette Sweeney	Cat 1	42-12	CAR	<p>Access to the site impacted by proposed temporary works, however, access to the site would be maintained at all times. The Applicant undertook a site visit 31 January 2022. Positive discussion on the Project and potential impacts. The Occupiers have requested limited engagement and only when project updates about their site evolved.</p> <p>13-05-2022 Letter Local Refinement consultation notification sent</p> <p>24-05-2022 Letter Local Refinement consultation extension notification sent</p>
119	Beryl Mabel Terry	Cat 1, 2 and 3	14-06	CAS	<p>In contact with landowner via agent who is aware of the Project and its effect on their property. Only subsoil acquisition is required and minor utility rights therefore acquisition by agreement is not being pursued.</p> <p>12-04-2017 Letter Preferred Route Announcement notification sent</p>

CA (Compulsory acquisition), CAR (Compulsory acquisition of rights over land and temporary possession), TP (Temporary possession)
CAS (Compulsory acquisition of subsoil), CASTPS (Compulsory acquisition of subsoil and temporary possession of land at the surface)

No.	Land interest name/organisation and land agent's name (if applicable)	Type of interest	Plot(s)	Land requirement	Status of negotiations with land interest
119 Cont'd	Stuart John Fisher Tom French - BTF Partnership (as agent)		14-18 15-20	CASTPS CAS	20-07-2017 Phone Call Correspondence regarding meeting arrangement 17-08-2017 Letter Survey access request sent 30-08-2017 Email Correspondence regarding survey works 31-08-2017 Meeting Discussion regarding borehole work and access agreement 31-10-2017 Letter Order Limits update notification sent 14-05-2018 Letter Land Interest Questionnaire sent 14-06-2018 Letter Land Interest Questionnaire response 28-08-2018 Letter Land Interest Questionnaire sent 21-09-2018 Letter Land Interest Questionnaire response 09-10-2018 Letter Section 42 Statutory consultation notification sent 21-11-2018 Email Correspondence regarding survey access 11-02-2019 Meeting Discussion regarding compound site development and to confirm future borehole works 15-08-2019 Letter 2019 Post-Statutory consultation notification sent 15-11-2019 Email Correspondence attaching draft minutes of a meeting 27-01-2020 Letter Supplementary consultation notification sent 16-03-2020 Letter Land Interest Questionnaire sent 30-03-2020 Meeting Discussion regarding survey access 03-04-2020 Email Correspondence attaching draft minutes of a meeting 14-04-2020 Email Correspondence regarding survey consent form 02-07-2020 Letter Land Interest Questionnaire response 03-07-2020 Email Correspondence regarding survey payment 13-07-2020 Letter Design Refinement consultation notification sent 04-08-2020 Email Correspondence regarding survey compensation 22-10-2020 Meeting Discussion with agent advising that as only subsoil interests were being acquired the landowner would not progress a voluntary agreement 05-11-2020 Email Correspondence requesting survey access 05-11-2020 Meeting Regular catch up meeting with agent to discuss status and case progress 14-01-2021 Meeting Regular catch up meeting with agent to discuss status and case progress 11-02-2021 Meeting Regular catch up meeting with agent to discuss status and case progress 19-02-2021 Email Correspondence regarding survey payment 11-03-2021 Meeting Regular catch up meeting with agent to discuss status and case progress 13-04-2021 Email Correspondence regarding survey payment 23-04-2021 Meeting Regular catch up meeting with agent to discuss status and case progress 13-05-2021 Meeting Regular catch up meeting with agent to discuss status and case progress 18-06-2021 Meeting Regular catch up meeting with agent to discuss status and case progress 13-07-2021 Meeting Regular catch up meeting with agent to discuss status and case progress 13-07-2021 Letter Community Impacts consultation notification sent 28-07-2021 Meeting Regular catch up meeting with agent to discuss status and case progress

CA (Compulsory acquisition), CAR (Compulsory acquisition of rights over land and temporary possession), TP (Temporary possession)
 CAS (Compulsory acquisition of subsoil), CASTPS (Compulsory acquisition of subsoil and temporary possession of land at the surface)

No.	Land interest name/organisation and land agent's name (if applicable)	Type of interest	Plot(s)	Land requirement	Status of negotiations with land interest
119 Cont'd					<p>20-08-2021 Meeting Regular catch up meeting with agent to discuss status and case progress</p> <p>15-09-2021 Meeting Regular catch up meeting with agent to discuss status and case progress</p> <p>13-10-2021 Meeting Regular catch up meeting with agent to discuss status and case progress</p> <p>26-10-2021 Letter An invitation has been sent to negotiate and acquire land interests by voluntary agreement</p> <p>28-10-2021 Email Correspondence requesting survey licence extension</p> <p>10-11-2021 Meeting Regular catch up meeting with agent to discuss status and case progress</p> <p>02-12-2021 Email Correspondence regarding proposed impact on land</p> <p>07-02-2022 Meeting Regular catch up meeting with agent to discuss status and case progress</p> <p>01-03-2022 Meeting Regular catch up meeting with agent to discuss status and case progress</p> <p>04-04-2022 Meeting Regular catch up meeting with agent to discuss status and case progress</p> <p>03-05-2022 Meeting Regular catch up meeting with agent to discuss status and case progress</p> <p>13-05-2022 Letter Local Refinement consultation notification sent</p> <p>24-05-2022 Letter Local Refinement consultation extension notification sent</p> <p>30-05-2022 Meeting Regular catch up meeting with agent to discuss status and case progress</p> <p>21-06-2022 Meeting Regular catch up meeting with agent to discuss status and case progress</p> <p>05-07-2022 Email Correspondence regarding property for sale</p> <p>25-07-2022 Meeting Regular catch up meeting with agent to discuss status and case progress</p>
120	Betsy Bruce	Cat 1 and 3	43-102 44-105 44-107	TP TP TP	<p>An invitation to negotiate and acquire land interests by voluntary agreement has been sent by letter.</p> <p>13-07-2020 Letter Design Refinement consultation notification sent</p> <p>29-09-2020 Letter An invitation has been sent to negotiate and acquire land interests by voluntary agreement</p> <p>13-07-2021 Letter Community Impacts consultation notification sent</p> <p>26-10-2021 Letter An invitation has been sent to negotiate and acquire land interests by voluntary agreement</p> <p>01-11-2021 Phone Call Conversation regarding voluntary agreement</p> <p>13-05-2022 Letter Local Refinement consultation notification sent</p> <p>24-05-2022 Letter Local Refinement consultation extension notification sent</p> <p>01-06-2022 Phone Call Conversation regarding voluntary agreement</p>
121	Beverley Anne Moody	Cat 1 and 3	33-200	CAR	<p>An invitation to negotiate and acquire land interests by voluntary agreement has been sent by letter.</p> <p>09-10-2018 Letter Section 42 Statutory consultation notification sent</p> <p>09-10-2018 Letter Land Interest Questionnaire sent</p> <p>08-02-2019 Letter Land Interest Questionnaire reminder sent</p> <p>27-01-2020 Letter Supplementary consultation notification sent</p> <p>13-07-2020 Letter Design Refinement consultation notification sent</p> <p>29-09-2020 Letter An invitation has been sent to negotiate and acquire land interests by voluntary agreement</p> <p>13-07-2021 Letter Community Impacts consultation notification sent</p> <p>26-10-2021 Letter An invitation has been sent to negotiate and acquire land interests by voluntary agreement</p> <p>13-05-2022 Letter Local Refinement consultation notification sent</p> <p>24-05-2022 Letter Local Refinement consultation extension notification sent</p>

CA (Compulsory acquisition), CAR (Compulsory acquisition of rights over land and temporary possession), TP (Temporary possession)
CAS (Compulsory acquisition of subsoil), CASTPS (Compulsory acquisition of subsoil and temporary possession of land at the surface)

No.	Land interest name/organisation and land agent's name (if applicable)	Type of interest	Plot(s)	Land requirement	Status of negotiations with land interest
122	Bexleyheath & District Motor Cycling Club Limited	Cat 1 and 3	06-178 06-187	CA CAR	<p>An invitation to negotiate and acquire land interests by voluntary agreement has been sent by letter.</p> <p>13-07-2020 Letter Design Refinement consultation notification sent</p> <p>29-09-2020 Letter An invitation has been sent to negotiate and acquire land interests by voluntary agreement</p> <p>19-01-2021 Letter Land Interest Questionnaire sent</p> <p>13-07-2021 Letter Community Impacts consultation notification sent</p> <p>26-10-2021 Letter An invitation has been sent to negotiate and acquire land interests by voluntary agreement</p> <p>13-05-2022 Letter Local Refinement consultation notification sent</p> <p>24-05-2022 Letter Local Refinement consultation extension notification sent</p>
123	Binning Group Limited	Cat 1, 2 and 3	20-64 20-70 20-73 20-74 23-113 23-117 23-118 23-123 23-124 23-133	CA CA CA CA CA CA CA CAR TP CAR	<p>The Applicant has invited the interested person to take part in project consultation on a statutory basis.</p> <p>13-05-2022 Letter Local Refinement Consultation notification sent</p> <p>17-05-2022 Email Correspondence with land agent in relation to Local Refinement Consultation notification letter</p> <p>23-05-2022 Phone call Conversation outlining forecasted traffic impacts and project update.</p>
124	Bonny Saunders	Cat 1	29-40	CA	<p>Occupier at Gammonfields Way Travellers site. Occupied by way of a licence agreement from Thurrock Council. On site consultation events have been held and attended by Thurrock Council representatives and members of the travelling community to seek feedback on alternative relocation options for this site. During COVID-19 options and engagement were shared via a private Facebook Group as well as engagement by the Traveller Liaison Officer for Thurrock Council. New site agreed in principle by both Thurrock as the Freeholder and by the occupiers. All occupiers will be relocated onto the new site and discussions are ongoing to agree the final details of the design of the site layout. This will enable an indicative plan to be agreed.</p> <p>27-11-2018 Meeting On site consultation event</p> <p>05-12-2019 Meeting On site consultation event</p> <p>24-02-2020 Meeting On site consultation event</p> <p>13-07-2020 Meeting On site consultation event</p> <p>13-07-2020 Letter Design Refinement consultation notification sent</p> <p>13-05-2022 Letter Local Refinement consultation notification sent</p> <p>24-05-2022 Letter Local Refinement consultation extension notification sent</p> <p>07-07-2022 Letter Engagement seeking feedback on proposals for final site and pitch layout</p>
125	BP Oil UK Limited	Cat 1, 2 and 3	07-04	CAR	<p>An invitation to negotiate and acquire land interests by voluntary agreement has been sent by letter.</p> <p>15-08-2019 Letter 2019 Post-Statutory consultation notification sent</p>

CA (Compulsory acquisition), CAR (Compulsory acquisition of rights over land and temporary possession), TP (Temporary possession)
CAS (Compulsory acquisition of subsoil), CASTPS (Compulsory acquisition of subsoil and temporary possession of land at the surface)

No.	Land interest name/organisation and land agent's name (if applicable)	Type of interest	Plot(s)	Land requirement	Status of negotiations with land interest		
125 Cont'd			07-09 07-11 07-14 07-17 07-26 07-38 32-87	CAR CAR CA CA CAR CA CA	27-01-2020 13-07-2020 29-09-2020 19-01-2021 13-07-2021 26-10-2021 02-11-2021 15-11-2021 13-05-2022 24-05-2022 27-05-2022 31-05-2022 10-06-2022 05-09-2022	Letter Letter Letter Letter Letter Letter Email Phone Call Letter Letter Email Email Email Email	Supplementary consultation notification sent Design Refinement consultation notification sent An invitation has been sent to negotiate and acquire land interests by voluntary agreement Land Interest Questionnaire sent Community Impacts consultation notification sent An invitation has been sent to negotiate and acquire land interests by voluntary agreement Correspondence regarding voluntary agreement Conversation regarding effect of Project on property Local Refinement consultation notification sent Local Refinement consultation extension notification sent Correspondence regarding land use refinements Correspondence regarding land use refinements Correspondence regarding land use refinements Correspondence with agent regarding Project proposals and land requirements
126	Bradley Neil Haydon Marsh	Cat 1 and 3	09-62	TP	An invitation to negotiate and acquire land interests by voluntary agreement has been sent by letter. 27-01-2020 Letter Supplementary consultation notification sent 13-07-2020 Letter Design Refinement consultation notification sent 29-09-2020 Letter An invitation has been sent to negotiate and acquire land interests by voluntary agreement 13-07-2021 Letter Community Impacts consultation notification sent 26-10-2021 Letter An invitation has been sent to negotiate and acquire land interests by voluntary agreement 13-05-2022 Letter Local Refinement consultation notification sent 24-05-2022 Letter Local Refinement consultation extension notification sent		
127	Bradley Reginald Davis Rachel Davis	Cat 1 and 3	33-108 33-112 33-114	CAR CAR CAR	09-10-2018 09-10-2018 18-10-2018 07-03-2019 27-01-2020 13-07-2020 29-09-2020 20-10-2020 22-10-2020 27-10-2020 09-11-2020 10-11-2020	Letter Letter Letter Meeting Letter Letter Letter Email Email Email Email Email	Engagement has been ongoing with the property owners who are aware of the Project and its effect on their property. An invitation to negotiate and acquire land interests by voluntary agreement has been sent by letter and attempts to progress will continue. Section 42 Statutory consultation notification sent Land Interest Questionnaire sent Land Interest Questionnaire response Discussion regarding concerns about the Project and effect on property Supplementary consultation notification sent Design Refinement consultation notification sent An invitation has been sent to negotiate and acquire land interests by voluntary agreement Correspondence regarding voluntary agreement letter Correspondence raising a complaint Correspondence regarding voluntary agreement Correspondence responding to complaint Correspondence arranging a meeting

CA (Compulsory acquisition), CAR (Compulsory acquisition of rights over land and temporary possession), TP (Temporary possession)
CAS (Compulsory acquisition of subsoil), CASTPS (Compulsory acquisition of subsoil and temporary possession of land at the surface)

No.	Land interest name/organisation and land agent's name (if applicable)	Type of interest	Plot(s)	Land requirement	Status of negotiations with land interest
127 Cont'd					20-11-2020 Email Correspondence attaching minutes of a meeting 19-01-2021 Email Correspondence sending voluntary licence agreement 13-07-2021 Letter Community Impacts consultation notification sent 26-10-2021 Letter An invitation has been sent to negotiate and acquire land interests by voluntary agreement 13-05-2022 Letter Local Refinement consultation notification sent 24-05-2022 Letter Local Refinement consultation extension notification sent 21-06-2022 Email Correspondence responding to Local Refinement consultation 03-07-2022 Email Correspondence regarding Local Refinement consultation
128	Brian Dean Richardson Mary Louise French	Cat 1 and 3	23-44	CAR	An invitation to negotiate and acquire land interests by voluntary agreement has been sent by letter. 30-08-2018 Letter Survey access request sent 09-10-2018 Letter Section 42 Statutory consultation notification sent 09-10-2018 Letter Land Interest Questionnaire sent 19-12-2018 Email Correspondence regarding Land Interest Questionnaire assistance 20-12-2018 Letter Land Interest Questionnaire response 27-01-2020 Letter Supplementary consultation notification sent 13-07-2020 Letter Design Refinement consultation notification sent 29-09-2020 Letter An invitation has been sent to negotiate and acquire land interests by voluntary agreement 13-07-2021 Letter Community Impacts consultation notification sent 26-10-2021 Letter An invitation has been sent to negotiate and acquire land interests by voluntary agreement 13-05-2022 Letter Local Refinement consultation notification sent 24-05-2022 Letter Local Refinement consultation extension notification sent
129	Brian Edward Benson	Cat 1 and 3	43-74 43-75	TP TP	An invitation to negotiate and acquire land interests by voluntary agreement has been sent by letter. 27-01-2020 Letter Supplementary consultation notification sent 16-03-2020 Letter Land Interest Questionnaire sent 13-07-2020 Letter Design Refinement consultation notification sent 29-09-2020 Letter An invitation has been sent to negotiate and acquire land interests by voluntary agreement 13-07-2021 Letter Community Impacts consultation notification sent 26-10-2021 Letter An invitation has been sent to negotiate and acquire land interests by voluntary agreement 13-05-2022 Letter Local Refinement consultation notification sent 24-05-2022 Letter Local Refinement consultation extension notification sent
130	Brian Frank Jackson	Cat 1 and 3	33-168	CAR	An invitation to negotiate and acquire land interests by voluntary agreement has been sent by letter. 09-10-2018 Letter Section 42 Statutory consultation notification sent 09-10-2018 Letter Land Interest Questionnaire sent 29-11-2018 Letter Land Interest Questionnaire response 27-01-2020 Letter Supplementary consultation notification sent 13-07-2020 Letter Design Refinement consultation notification sent

CA (Compulsory acquisition), CAR (Compulsory acquisition of rights over land and temporary possession), TP (Temporary possession)
CAS (Compulsory acquisition of subsoil), CASTPS (Compulsory acquisition of subsoil and temporary possession of land at the surface)

No.	Land interest name/organisation and land agent's name (if applicable)	Type of interest	Plot(s)	Land requirement	Status of negotiations with land interest
130 Cont'd					29-09-2020 Letter An invitation has been sent to negotiate and acquire land interests by voluntary agreement 13-07-2021 Letter Community Impacts consultation notification sent 26-10-2021 Letter An invitation has been sent to negotiate and acquire land interests by voluntary agreement 13-05-2022 Letter Local Refinement consultation notification sent 24-05-2022 Letter Local Refinement consultation extension notification sent
131	Brian Harry Mundy	Cat 1 and 3	42-168	CAR	An invitation to negotiate and acquire land interests by voluntary agreement has been sent by letter. 09-10-2018 Letter Land Interest Questionnaire sent 09-10-2018 Letter Section 42 Statutory consultation notification sent 14-12-2018 Letter Land Interest Questionnaire response 27-01-2020 Letter Supplementary consultation notification sent 13-07-2020 Letter Design Refinement consultation notification sent 29-09-2020 Letter An invitation has been sent to negotiate and acquire land interests by voluntary agreement 13-07-2021 Letter Community Impacts consultation notification sent 26-10-2021 Letter An invitation has been sent to negotiate and acquire land interests by voluntary agreement 13-05-2022 Letter Local Refinement consultation notification sent 24-05-2022 Letter Local Refinement consultation extension notification sent
132	Brian John Bush	Cat 1 and 3	26-39	CAR	An invitation to negotiate and acquire land interests by voluntary agreement has been sent by letter. 27-01-2020 Letter Supplementary consultation notification sent 13-07-2020 Letter Design Refinement consultation notification sent 29-09-2020 Letter An invitation has been sent to negotiate and acquire land interests by voluntary agreement 13-07-2021 Letter Community Impacts consultation notification sent 26-10-2021 Letter An invitation has been sent to negotiate and acquire land interests by voluntary agreement 13-05-2022 Letter Local Refinement consultation notification sent 24-05-2022 Letter Local Refinement consultation extension notification sent
133	Brian John Matthews	Cat 1	24-33	CA	An invitation to negotiate and acquire land interests by voluntary agreement has been sent by letter. 09-10-2018 Letter Land Interest Questionnaire sent 09-10-2018 Letter Section 42 Statutory consultation notification sent 08-02-2019 Letter Land Interest Questionnaire reminder sent 27-01-2020 Letter Supplementary consultation notification sent 13-07-2020 Letter Design Refinement consultation notification sent 29-09-2020 Letter An invitation has been sent to negotiate and acquire land interests by voluntary agreement 13-07-2021 Letter Community Impacts consultation notification sent 26-10-2021 Letter An invitation has been sent to negotiate and acquire land interests by voluntary agreement 13-05-2022 Letter Local Refinement consultation notification sent 24-05-2022 Letter Local Refinement consultation extension notification sent

CA (Compulsory acquisition), CAR (Compulsory acquisition of rights over land and temporary possession), TP (Temporary possession)
CAS (Compulsory acquisition of subsoil), CASTPS (Compulsory acquisition of subsoil and temporary possession of land at the surface)

No.	Land interest name/organisation and land agent's name (if applicable)	Type of interest	Plot(s)	Land requirement	Status of negotiations with land interest
134	Bridget Beaney	Cat 1	29-40	CA	<p>Occupier at Gammonfields Way Travellers site. Occupied by way of a licence agreement from Thurrock Council. On site consultation events have been held and attended by Thurrock Council representatives and members of the travelling community to seek feedback on alternative relocation options for this site. During COVID-19 options and engagement were shared via a private Facebook Group as well as engagement by the Traveller Liaison Officer for Thurrock Council. New site agreed in principle by both Thurrock as the Freeholder and by the occupiers. All occupiers will be relocated onto the new site and discussions are ongoing to agree the final details of the design of the site layout. This will enable an indicative plan to be agreed.</p> <p>27-11-2018 Meeting On site consultation event 05-12-2019 Meeting On site consultation event 24-02-2020 Meeting On site consultation event 13-07-2020 Letter Design Refinement consultation notification sent 13-07-2020 Meeting On site consultation event 13-05-2022 Letter Local Refinement consultation notification sent 24-05-2022 Letter Local Refinement consultation extension notification sent 07-07-2022 Letter Engagement seeking feedback on proposals for final site and pitch layout</p>
135	Bridget M Mongen	Cat 1	42-12	CAR	<p>An invitation to negotiate and acquire land interests by voluntary agreement has been sent by letter.</p> <p>13-05-2022 Letter Local Refinement consultation notification sent 24-05-2022 Letter Local Refinement consultation extension notification sent</p>
136	British Railways Board Limited	Cat 2 and 3	17-01 18-10	TP TP	<p>An invitation to negotiate and acquire land interests by voluntary agreement has been sent by letter.</p> <p>27-01-2020 Letter Supplementary consultation notification sent 13-07-2020 Letter Design Refinement consultation notification sent 29-09-2020 Letter An invitation has been sent to negotiate and acquire land interests by voluntary agreement 13-07-2021 Letter Community Impacts consultation notification sent 26-10-2021 Letter An invitation has been sent to negotiate and acquire land interests by voluntary agreement 13-05-2022 Letter Local Refinement consultation notification sent 24-05-2022 Letter Local Refinement consultation extension notification sent</p>
137	Bruce John Young Sarah Anne Young	Cat 1, 2 and 3	04-07 04-12 04-17 04-25 04-45 04-64 05-04 06-171	CAR CAR CAR TP CAR CA TP CA	<p>An invitation to negotiate and acquire land interests by voluntary agreement has been sent by letter.</p> <p>27-01-2020 Letter Supplementary consultation notification sent 16-03-2020 Letter Land Interest Questionnaire sent 13-07-2020 Letter Design Refinement consultation notification sent 29-09-2020 Letter An invitation has been sent to negotiate and acquire land interests by voluntary agreement 13-07-2021 Letter Community Impacts consultation notification sent 26-10-2021 Letter An invitation has been sent to negotiate and acquire land interests by voluntary agreement 13-05-2022 Letter Local Refinement consultation notification sent 24-05-2022 Letter Local Refinement consultation extension notification sent</p>

CA (Compulsory acquisition), CAR (Compulsory acquisition of rights over land and temporary possession), TP (Temporary possession)
CAS (Compulsory acquisition of subsoil), CASTPS (Compulsory acquisition of subsoil and temporary possession of land at the surface)

No.	Land interest name/organisation and land agent's name (if applicable)	Type of interest	Plot(s)	Land requirement	Status of negotiations with land interest
138	C. H. L. & M. Mott Melville Hamilton Lowe Mott Mike Holland - Holland Land & Property LTD (as agent)	Cat 1, 2 and 3	16-01 16-02 16-03 16-04 16-05 16-06 16-19 16-22 16-23 16-26 16-29 16-33 16-34 16-35 16-36 16-37 16-38 16-39 16-40 16-41 16-44 16-50 16-51 16-54 16-55 16-58 16-62 17-07 19-01 19-06	TP CAR TP CAR CAR TP CAR CAR TP TP TP TP TP CA CA CA CA CA TP CAS CAR CA CA CAR CAR CAR CAR TP CA TP	In regular contact with landowner via agent who is aware of the Project and its effect on their property, particularly in reference to ground investigation works, archaeological trial trenching and land for ecological mitigation. In addition, detailed discussions have taken place concerning (i) Impact of adjoining land leased to a third party for the extraction of Pulverized Fuel Ash (PFA) and (ii) Option agreement (for land within order limits with development potential). As such, opportunities to acquire have been discussed and attempts to progress will continue. 12-04-2017 Letter Preferred Route Announcement notification sent 13-04-2017 Email Correspondence regarding Preferred Route Announcement 23-05-2017 Meeting Initial engagement following the Preferred Route Announcement regarding survey works and negotiations 19-07-2017 Phone Call Conversation regarding survey access 11-09-2017 Meeting Discussion regarding survey works 31-10-2017 Letter Order Limits update notification sent 21-03-2018 Meeting Discussion regarding Project update 20-08-2018 Letter Land Interest Questionnaire sent 29-08-2018 Meeting Land Interest Questionnaire assistance 14-09-2018 Email Correspondence regarding survey access 09-10-2018 Letter Land Interest Questionnaire sent 09-10-2018 Letter Section 42 Statutory consultation notification sent 05-12-2018 Meeting Discussion regarding Statutory consultation, construction and ecological mitigation 21-01-2019 Letter Land Interest Questionnaire sent 28-01-2019 Email Correspondence regarding Land Interest Questionnaire response 05-02-2019 Email Correspondence regarding survey works 05-08-2019 Email Correspondence regarding survey licence 28-10-2019 Email Correspondence requesting survey access 27-01-2020 Letter Supplementary consultation notification sent 03-03-2020 Email Correspondence regarding survey access 16-03-2020 Letter Land Interest Questionnaire sent 16-03-2020 Meeting Discussion with agent regarding Supplementary consultation 08-06-2020 Meeting Discussion regarding progress of possible option agreement 29-06-2020 Meeting Discussion with agent regarding impact of the Project on Mott royalties arising from land leased for pulverized fly ash extraction 09-07-2020 Meeting Design Refinement consultation briefing 13-07-2020 Letter Design Refinement consultation notification sent 30-07-2020 Meeting Discussion regarding progress of possible option agreement 08-09-2020 Meeting Discussion with agent regarding the impact of the Project on Mott royalties arising from land leased for pulverized fly ash extraction 21-09-2020 Meeting Discussion regarding progress of possible option agreement 23-09-2020 Meeting Discussion with agent regarding regular update focusing on survey works

CA (Compulsory acquisition), CAR (Compulsory acquisition of rights over land and temporary possession), TP (Temporary possession)

CAS (Compulsory acquisition of subsoil), CASTPS (Compulsory acquisition of subsoil and temporary possession of land at the surface)

No.	Land interest name/organisation and land agent's name (if applicable)	Type of interest	Plot(s)	Land requirement	Status of negotiations with land interest		
138 Cont'd			19-07	CA	12-10-2020	Email	Correspondence regarding survey access
			19-09	CA	13-11-2020	Meeting	Discussion regarding survey works and compound agreement
			19-10	TP	02-12-2020	Meeting	Discussion regarding survey works and compound agreement
			19-11	TP	11-01-2021	Letter	Land Interest Questionnaire sent
			19-13	CA	20-01-2021	Meeting	Discussion regarding early land acquisition
			19-14	TP	27-01-2021	Meeting	Discussion regarding early land acquisition
			19-16	TP	29-01-2021	Email	Correspondence regarding licence to occupy land on short-term basis
			19-17	CA	04-02-2021	Meeting	Discussion regarding effect of Project on property and potential mitigation
			19-18	CA	25-02-2021	Meeting	Discussion regarding early land acquisition
			19-20	CA	16-03-2021	Phone Call	Correspondence regarding Pulverized Fuel Ash extraction rates from Ingrebourne Valley Ltd leased area
			19-21	TP	17-03-2021	Letter	Land Interest Questionnaire response
			19-22	TP	25-03-2021	Meeting	Discussion regarding effect of Project on property
			19-23	CA	13-07-2021	Letter	Community Impacts consultation notification sent
			19-24	CA	29-07-2021	Letter	Community Impacts consultation notification sent
			19-26	TP	10-09-2021	Phone Call	Conversation regarding relocation of wharf and access track, and compensation
			19-27	TP	13-12-2021	Letter	Landowner engagement notification sent
			19-29	CA	18-02-2022	Email	Correspondence regarding Non-Motorised User routes and Local Refinement consultation
			19-31	CA	18-02-2022	Meeting	Discussion regarding Non-Motorised User routes
			19-33	CA	01-03-2022	Email	Correspondence regarding survey payment
			19-35	TP	01-03-2022	Meeting	Discussion regarding survey works
			19-36	TP	31-03-2022	Meeting	Discussion regarding Non-Motorised User routes and concerns about the Project
			19-38	TP	13-05-2022	Letter	Local Refinement consultation notification sent
			19-39	CA	24-05-2022	Letter	Local Refinement consultation extension notification sent
			19-45	CA	30-06-2022	Meeting	Discussion regarding issues log
			19-47	CA	25-08-2022	Email	Correspondence to agent regarding access to retained land and the impact of replacement common land on future development potential of retained land
			20-02	TP	25-08-2022	Phone Call	Conversation with agent regarding access to retained land and the impact of replacement common land on future development potential of retained land
			20-03	TP	26-08-2022	Email	Correspondence attaching an electronic copy of Local Refinement consultation correspondence to agent referencing substation and Coalhouse Point, and a follow up clarifying land use requirements
			20-04	TP	01-09-2022	Email	Correspondence to agent sending landowner engagement consultation correspondence referencing change in land use requirements (LEN27 - north of Station Road)
			20-05	TP	01-09-2022	Letter	Landowner engagement notification sent
			20-06	CAR	01-09-2022	Phone Call	Conversation with agent regarding landowner engagement consultation correspondence referencing change in land use requirements (LEN27 - north of Station Road)
20-07	CAR	02-09-2022	Email	Correspondence to agent attaching draft issues table for subsequent inclusion in a Statement of Common Ground			

CA (Compulsory acquisition), CAR (Compulsory acquisition of rights over land and temporary possession), TP (Temporary possession)
CAS (Compulsory acquisition of subsoil), CASTPS (Compulsory acquisition of subsoil and temporary possession of land at the surface)

No.	Land interest name/organisation and land agent's name (if applicable)	Type of interest	Plot(s)	Land requirement	Status of negotiations with land interest		
138 Cont'd			20-08	CAR	07-09-2022	Meeting	Discussion with agent regarding need for permanent acquisition of land for public rights of way impacting development potential and post Project access to retained land
			20-09	CAR	09-09-2022	Email	Correspondence regarding potential voluntary agreement
			20-11	CAR	12-09-2022	Email	Correspondence regarding potential voluntary agreement
			20-26	TP			
			20-40	TP			
			20-42	CAR			
			20-43	TP			
			20-44	TP			
			20-45	CA			
			20-46	TP			
			20-48	CAR			
			20-49	CAR			
			20-50	CAR			
			20-51	CA			
			20-53	CA			
			20-54	TP			
			20-56	CAR			
			20-57	CAR			
			20-60	CA			
			20-62	CA			
			20-64	CA			
			20-66	CA			
			20-67	CA			
			20-68	CA			
			20-69	CA			
			20-70	CA			
			20-71	TP			
			20-72	TP			
			20-73	CA			
			20-74	CA			
			20-81	CA			
			20-82	CA			
			20-88	CA			
			20-90	TP			
			20-92	TP			
			20-93	TP			
			20-94	CA			

CA (Compulsory acquisition), CAR (Compulsory acquisition of rights over land and temporary possession), TP (Temporary possession)
 CAS (Compulsory acquisition of subsoil), CASTPS (Compulsory acquisition of subsoil and temporary possession of land at the surface)

No.	Land interest name/organisation and land agent's name (if applicable)	Type of interest	Plot(s)	Land requirement	Status of negotiations with land interest
138 Cont'd			20-95 21-19 21-20 21-21 21-22 21-24 21-30 22-01 22-02 22-03 22-04 22-05 22-06 22-07 22-08 22-09 22-10 22-11 22-12 22-13 22-14 22-15 22-16 22-17 22-18 22-19 22-20 22-21 22-22 22-23 22-24 22-25 22-26 22-27 22-28 22-30 22-31	TP TP CAR CAR TP CAR TP TP TP TP CAR CAR CAR TP CAR TP CAR TP TP TP TP CAR TP TP TP TP CAR TP TP TP TP CAR CA CAR CA CAR CAR	

CA (Compulsory acquisition), CAR (Compulsory acquisition of rights over land and temporary possession), TP (Temporary possession)
 CAS (Compulsory acquisition of subsoil), CASTPS (Compulsory acquisition of subsoil and temporary possession of land at the surface)

No.	Land interest name/organisation and land agent's name (if applicable)	Type of interest	Plot(s)	Land requirement	Status of negotiations with land interest
138 Cont'd			22-34 22-35 22-40 22-47 22-61 22-63 22-72 22-75 22-91 22-92 22-93 22-101 22-115 22-116 23-83 23-84 23-85 23-86 23-108 23-112 23-113 23-117 23-118 23-124 23-126 23-127 23-133 23-135 23-144 23-148 23-150 23-151 23-153 23-154 23-155 23-157 23-159	CAR TP CA TP TP TP CA TP TP CA CA CA CA TP CA CA CA CAR CAR CA CA CA TP TP CAR CAR CAR CA CAR CAR CAR CAR CAR TP CAR TP	

CA (Compulsory acquisition), CAR (Compulsory acquisition of rights over land and temporary possession), TP (Temporary possession)
 CAS (Compulsory acquisition of subsoil), CASTPS (Compulsory acquisition of subsoil and temporary possession of land at the surface)

No.	Land interest name/organisation and land agent's name (if applicable)	Type of interest	Plot(s)	Land requirement	Status of negotiations with land interest
138 Cont'd			23-161 23-164 23-166 23-167 23-168 23-169 23-172 23-173 23-174	CAR TP TP TP TP CAR CA CA TP	
139	Cadent Gas Limited	Cat 1, 2 and 3	18-01 18-04 18-06 18-08 18-09 19-09 19-14 19-16 19-18 19-22 19-26 19-35 19-36 19-49 19-53 21-01 22-46 22-58 22-67 22-69 22-73 22-74 22-75 22-76	TP TP TP TP TP CA TP TP CA TP TP TP TP CA CA TP CA TP TP TP TP TP TP TP TP TP TP TP	Notification of the Project and confirmation of assets has taken place. The draft Development Consent Order contains Protective Provisions for the benefit of statutory undertakers and prohibits compulsory acquisition of any of their apparatus without consent. The Applicant is progressing a Statement of Common Ground and further negotiations will be progressed up to and during examination. 31-07-2017 Letter Survey access request response 05-09-2017 Letter Survey access request response 16-10-2017 Meeting Discussion regarding contestable works and non-contestable works 06-12-2017 Letter Correspondence requesting a meeting 31-01-2018 Meeting Discussion regarding development design, understanding the extent and type of Cadent Gas assets and to agree engagement proceeding forward 13-03-2018 Meeting Discussion regarding partnership up to Development Consent Order submission 14-05-2018 Letter Land Interest Questionnaire sent 20-08-2018 Letter Land Interest Questionnaire sent 09-10-2018 Letter Section 42 Statutory consultation notification sent 23-01-2019 Meeting Discussion regarding contestable works and non-contestable works 18-06-2019 Email Correspondence regarding Protective Provisions 23-07-2019 Meeting Discussion regarding design development and introduction to the steering meetings 06-08-2019 Meeting Discussion regarding contestable works and development process between parties 15-08-2019 Letter 2019 Post-Statutory consultation notification sent 12-09-2019 Meeting Discussion regarding the Applicant's and Cadent Gas' Project designs 27-01-2020 Letter Supplementary consultation notification sent 16-03-2020 Letter Land Interest Questionnaire sent 27-05-2020 Letter Correspondence regarding Supplementary consultation 02-07-2020 Letter Land Interest Questionnaire response 13-07-2020 Letter Design Refinement consultation notification sent 05-10-2020 Meeting Discussion regarding progress meeting and Project update 13-07-2021 Letter Community Impacts consultation notification sent 10-03-2022 Letter Land Interest Questionnaire sent 11-05-2022 Letter Landowner engagement notification sent

CA (Compulsory acquisition), CAR (Compulsory acquisition of rights over land and temporary possession), TP (Temporary possession)

CAS (Compulsory acquisition of subsoil), CASTPS (Compulsory acquisition of subsoil and temporary possession of land at the surface)

No.	Land interest name/organisation and land agent's name (if applicable)	Type of interest	Plot(s)	Land requirement	Status of negotiations with land interest
139 Cont'd			22-77	CA	13-05-2022 Letter Local Refinement consultation notification sent
			22-78	TP	01-09-2022 Letter Landowner engagement notification sent
			22-79	TP	
			22-80	TP	
			22-81	TP	
			22-82	TP	
			22-83	TP	
			22-84	TP	
			22-88	TP	
			22-89	TP	
			22-105	CA	
			24-02	CA	
			24-06	CAR	
			24-13	CA	
			24-14	CA	
			24-15	CA	
			24-16	CA	
			24-17	CAR	
			24-18	CA	
			24-19	CA	
			24-23	CAR	
			24-33	CA	
			24-35	CA	
			24-36	CA	
			24-37	CA	
			24-38	CA	
			24-39	CA	
			24-41	CA	
			25-10	CAR	
			25-11	CAR	
			25-12	CAR	
			25-15	CAR	
			25-16	CAR	
			25-18	CAR	
			25-20	CAR	
			25-22	CAR	
			25-23	CAR	

CA (Compulsory acquisition), CAR (Compulsory acquisition of rights over land and temporary possession), TP (Temporary possession)
 CAS (Compulsory acquisition of subsoil), CASTPS (Compulsory acquisition of subsoil and temporary possession of land at the surface)

No.	Land interest name/organisation and land agent's name (if applicable)	Type of interest	Plot(s)	Land requirement	Status of negotiations with land interest
139 Cont'd			25-24	CAR	
			25-25	CAR	
			25-26	CAR	
			25-27	CAR	
			25-28	CAR	
			25-29	CAR	
			25-30	CAR	
			25-31	CAR	
			25-32	CAR	
			25-33	CAR	
			25-34	CAR	
			25-36	CAR	
			25-37	CAR	
			25-38	CAR	
			25-39	CAR	
			25-40	CAR	
			25-42	CAR	
			25-43	CAR	
			25-45	CAR	
			25-48	CAR	
			25-55	CAR	
			25-64	CAR	
			25-80	TP	
			25-84	CAR	
			25-93	CAR	
			25-95	CAR	
			25-96	CA	
			25-97	CA	
			25-103	CA	
			25-105	CA	
			25-106	CAR	
			25-107	CA	
			25-108	CA	
			25-111	CAR	
			25-112	CA	
			26-02	CA	
			26-08	CA	

CA (Compulsory acquisition), CAR (Compulsory acquisition of rights over land and temporary possession), TP (Temporary possession)
 CAS (Compulsory acquisition of subsoil), CASTPS (Compulsory acquisition of subsoil and temporary possession of land at the surface)

No.	Land interest name/organisation and land agent's name (if applicable)	Type of interest	Plot(s)	Land requirement	Status of negotiations with land interest
139 Cont'd			26-17	CAR	
			26-21	CAR	
			26-24	TP	
			26-29	CAR	
			26-33	CAR	
			26-34	TP	
			26-35	CAR	
			26-36	CAR	
			26-43	TP	
			26-50	CAR	
			27-67	CAR	
			27-68	CAR	
			27-69	CAR	
			27-70	CAR	
			27-71	CAR	
			27-74	CAR	
			28-03	CAR	
			28-50	CAR	
			28-51	CAR	
			28-69	CAR	
			28-71	CAR	
			28-72	CAR	
			28-74	CA	
			28-75	CA	
			28-76	CA	
			28-80	CA	
			28-81	CA	
			28-85	CA	
			28-86	CA	
			28-88	CA	
			28-90	CA	
			28-93	CA	
			28-94	CA	
			28-95	CA	
			28-96	CA	
			28-102	CA	
			28-115	CA	

CA (Compulsory acquisition), CAR (Compulsory acquisition of rights over land and temporary possession), TP (Temporary possession)
 CAS (Compulsory acquisition of subsoil), CASTPS (Compulsory acquisition of subsoil and temporary possession of land at the surface)

No.	Land interest name/organisation and land agent's name (if applicable)	Type of interest	Plot(s)	Land requirement	Status of negotiations with land interest
139 Cont'd			28-116	CA	
			28-117	CA	
			28-124	CAR	
			28-125	CAR	
			28-127	CAR	
			28-128	CAR	
			28-137	CAR	
			28-138	CA	
			29-02	CA	
			29-03	CAR	
			29-04	CAR	
			29-07	CA	
			29-08	CA	
			29-14	CA	
			29-16	CA	
			29-18	CA	
			29-23	CA	
			29-24	CA	
			29-28	CA	
			29-34	CA	
			29-35	CA	
			29-38	CA	
			29-40	CA	
			29-42	CA	
			29-43	CA	
			29-44	CA	
			29-54	CA	
			29-61	CAR	
			29-62	CAR	
			29-63	CAR	
			29-64	CA	
			29-65	CAR	
			29-68	CA	
			29-70	CA	
			29-71	CA	
			29-73	CA	
			29-77	CA	

CA (Compulsory acquisition), CAR (Compulsory acquisition of rights over land and temporary possession), TP (Temporary possession)
CAS (Compulsory acquisition of subsoil), CASTPS (Compulsory acquisition of subsoil and temporary possession of land at the surface)

No.	Land interest name/organisation and land agent's name (if applicable)	Type of interest	Plot(s)	Land requirement	Status of negotiations with land interest
139 Cont'd			29-79	CA	
			29-80	CA	
			29-81	CA	
			29-82	CA	
			29-83	CA	
			29-84	CA	
			29-87	CA	
			29-88	CA	
			29-93	CA	
			29-97	CA	
			29-98	CA	
			29-99	CA	
			29-100	CA	
			29-106	CA	
			29-107	CA	
			29-108	CA	
			29-110	CA	
			29-111	CA	
			29-112	CA	
			29-113	CAR	
			29-114	CA	
			29-115	CAR	
			29-116	CA	
			29-117	CA	
			29-118	CA	
			29-119	CA	
			29-120	CA	
			29-121	CA	
			29-125	CA	
			29-126	CA	
			29-129	CA	
			29-133	CA	
			29-136	CA	
			29-137	CA	
			29-141	CA	
			29-145	CA	
			29-147	CA	

CA (Compulsory acquisition), CAR (Compulsory acquisition of rights over land and temporary possession), TP (Temporary possession)
 CAS (Compulsory acquisition of subsoil), CASTPS (Compulsory acquisition of subsoil and temporary possession of land at the surface)

No.	Land interest name/organisation and land agent's name (if applicable)	Type of interest	Plot(s)	Land requirement	Status of negotiations with land interest
139 Cont'd			29-153	CA	
			29-155	CA	
			29-157	CA	
			29-159	CA	
			29-160	CA	
			29-167	CA	
			29-169	CA	
			29-170	CA	
			29-172	CA	
			29-173	CA	
			29-177	CA	
			29-195	CA	
			29-197	CA	
			29-198	CA	
			29-200	CA	
			29-201	CA	
			29-204	CA	
			29-207	CA	
			29-214	CA	
			29-216	CA	
			29-219	CA	
			29-220	CA	
			29-222	CA	
			29-224	CA	
			29-225	CA	
			29-227	CA	
			29-228	CA	
			29-229	CA	
			29-232	CA	
			29-233	CA	
			29-235	CA	
			29-236	CAR	
			29-237	CAR	
			29-238	CAR	
			29-247	CAR	
			29-250	CAR	
			29-263	CAR	

CA (Compulsory acquisition), CAR (Compulsory acquisition of rights over land and temporary possession), TP (Temporary possession)
 CAS (Compulsory acquisition of subsoil), CASTPS (Compulsory acquisition of subsoil and temporary possession of land at the surface)

No.	Land interest name/organisation and land agent's name (if applicable)	Type of interest	Plot(s)	Land requirement	Status of negotiations with land interest
139 Cont'd			32-74	CA	
			32-75	CA	
			32-96	CA	
			32-97	CA	
			32-98	CA	
			32-99	CA	
			32-101	CA	
			32-105	CA	
			32-106	CA	
			32-107	CA	
			32-117	TP	
			32-118	CAR	
			32-121	CA	
			32-123	CA	
			32-126	CA	
			32-127	CA	
			32-129	CAR	
			32-133	CAR	
			32-153	TP	
			32-154	CA	
			32-155	CAR	
			32-156	CAR	
			32-158	TP	
			32-160	CAR	
			32-162	TP	
			32-163	CAR	
			32-164	CAR	
			32-165	TP	
			32-166	TP	
			32-167	CA	
			32-168	CAR	
			32-169	CAR	
			32-171	CAR	
			32-172	CAR	
			32-173	CAR	
			32-174	CAR	
			32-177	CAR	

CA (Compulsory acquisition), CAR (Compulsory acquisition of rights over land and temporary possession), TP (Temporary possession)
 CAS (Compulsory acquisition of subsoil), CASTPS (Compulsory acquisition of subsoil and temporary possession of land at the surface)

No.	Land interest name/organisation and land agent's name (if applicable)	Type of interest	Plot(s)	Land requirement	Status of negotiations with land interest
139 Cont'd			33-137	CAR	
			33-138	CAR	
			33-139	CAR	
			33-140	CAR	
			33-141	CAR	
			33-142	CAR	
			33-143	CAR	
			33-144	CAR	
			33-145	CAR	
			33-147	CAR	
			33-148	CAR	
			33-149	CAR	
			33-150	CAR	
			33-151	CAR	
			33-153	CAR	
			33-156	CAR	
			33-158	CAR	
			33-160	CAR	
			33-164	CAR	
			33-165	CAR	
			33-167	CAR	
			33-169	CAR	
			33-172	CAR	
			33-176	CAR	
			33-182	CAR	
			33-183	CAR	
			33-187	CAR	
			33-189	CAR	
			33-191	CAR	
			33-196	CAR	
			33-199	CAR	
			33-201	CAR	
			33-202	CAR	
			33-204	CA	
			33-206	CAR	
			33-207	CAR	
			33-208	CAR	

CA (Compulsory acquisition), CAR (Compulsory acquisition of rights over land and temporary possession), TP (Temporary possession)
 CAS (Compulsory acquisition of subsoil), CASTPS (Compulsory acquisition of subsoil and temporary possession of land at the surface)

No.	Land interest name/organisation and land agent's name (if applicable)	Type of interest	Plot(s)	Land requirement	Status of negotiations with land interest
139 Cont'd			33-210 33-211 33-214 33-216 33-219 33-239 33-251 33-255 33-258 33-263 33-264 33-267 33-274 33-279 33-283 34-01 34-03 34-14 34-16 34-20 34-25 34-26 34-27 34-28 34-29 34-30 34-32 34-44 35-02 35-09 35-12 35-18 35-19 35-24 35-26 35-31 35-37	CAR CAR CA CA CAR CAR CAR TP CAR TP CAR CAR CAR CAR CAR CAR CAR CAR CAR CAR CAR TP CAR CAR TP TP TP CAR TP CAR CAR CAR CAR CAR CAR CAR CAR CAR CAR CAR CAR CAR CAR CAR CAR CAR CAR CAR	

CA (Compulsory acquisition), CAR (Compulsory acquisition of rights over land and temporary possession), TP (Temporary possession)
CAS (Compulsory acquisition of subsoil), CASTPS (Compulsory acquisition of subsoil and temporary possession of land at the surface)

No.	Land interest name/organisation and land agent's name (if applicable)	Type of interest	Plot(s)	Land requirement	Status of negotiations with land interest
139 Cont'd			35-38 36-06 37-05 38-01 38-02 38-04 38-05 38-06 38-07 38-08 38-10 38-20 38-21 38-22 38-23 38-26 38-27 38-29 38-30 38-31 38-32 38-33 38-34 38-35 38-36 38-37 38-39 38-40 38-41 38-42 38-43 38-44 38-47 38-64 39-03 39-06 39-11	CAR CAR CAR CAR TP CA CA CA CA CA TP CAR CA CAR TP CA CA TP CA CAR CAR CAR CAR CAR TP TP TP CAR CAR CAR CAR CAR CAR CAR CAR CAR CA CAR CA	

CA (Compulsory acquisition), CAR (Compulsory acquisition of rights over land and temporary possession), TP (Temporary possession)
 CAS (Compulsory acquisition of subsoil), CASTPS (Compulsory acquisition of subsoil and temporary possession of land at the surface)

No.	Land interest name/organisation and land agent's name (if applicable)	Type of interest	Plot(s)	Land requirement	Status of negotiations with land interest
139 Cont'd			39-16 39-19 39-22 39-23 39-24 39-29 39-31 39-32 39-37 39-38 39-44 39-46 39-47 39-48 39-49 39-51 39-52 39-53 39-54 39-55 39-56 39-58 39-59 39-60 39-61 39-62 39-64 39-66 39-67 39-68 39-77 39-78 39-79 39-83 39-84 40-13 40-20	CAR CA TP CAR CA CAR CAR CAR CA CA CA TP CA CA CA CA CAR CA CAR CAR CA CA CAR CAR CA CA CAR CAR TP TP CAR CA CAR TP CA CA	

CA (Compulsory acquisition), CAR (Compulsory acquisition of rights over land and temporary possession), TP (Temporary possession)
 CAS (Compulsory acquisition of subsoil), CASTPS (Compulsory acquisition of subsoil and temporary possession of land at the surface)

No.	Land interest name/organisation and land agent's name (if applicable)	Type of interest	Plot(s)	Land requirement	Status of negotiations with land interest
139 Cont'd			40-21	TP	
			40-22	CAR	
			40-23	CA	
			41-02	CAR	
			41-04	CAR	
			41-05	CAR	
			41-08	CAR	
			41-10	CAR	
			41-11	CAR	
			41-12	TP	
			41-21	CA	
			41-23	CAR	
			41-24	CAR	
			41-39	TP	
			41-40	CAR	
			42-05	CAR	
			42-22	CAR	
			42-25	CAR	
			42-29	CA	
			42-42	CA	
			42-53	CA	
			42-60	CA	
			42-68	CA	
			42-69	CA	
			42-98	CA	
			42-107	CA	
			42-112	CA	
			42-114	CA	
			42-117	CA	
			42-118	CA	
			42-119	CA	
			42-120	CA	
			42-131	CAR	
			42-136	TP	
			42-137	TP	
			42-140	CAR	
			42-146	CAR	

CA (Compulsory acquisition), CAR (Compulsory acquisition of rights over land and temporary possession), TP (Temporary possession)
 CAS (Compulsory acquisition of subsoil), CASTPS (Compulsory acquisition of subsoil and temporary possession of land at the surface)

No.	Land interest name/organisation and land agent's name (if applicable)	Type of interest	Plot(s)	Land requirement	Status of negotiations with land interest
139 Cont'd			42-150	CAR	
			42-152	CAR	
			42-154	CAR	
			42-158	CAR	
			42-159	CAR	
			42-160	CAR	
			42-161	CAR	
			42-162	CAR	
			42-167	CAR	
			42-171	CAR	
			42-173	CAR	
			42-174	CAR	
			42-175	CAR	
			42-177	CAR	
			42-178	CAR	
			42-179	CAR	
			42-182	CAR	
			42-183	CAR	
			42-184	CAR	
			42-185	CAR	
			43-43	TP	
			43-46	TP	
			43-56	CAR	
			43-57	CAR	
			43-58	CAR	
			43-59	CAR	
			43-60	CAR	
			43-61	CAR	
			43-62	CAR	
			43-68	TP	
			43-71	TP	
			43-72	TP	
			43-73	TP	
			43-74	TP	
			43-75	TP	
			43-76	TP	
			43-77	TP	

CA (Compulsory acquisition), CAR (Compulsory acquisition of rights over land and temporary possession), TP (Temporary possession)
 CAS (Compulsory acquisition of subsoil), CASTPS (Compulsory acquisition of subsoil and temporary possession of land at the surface)

No.	Land interest name/organisation and land agent's name (if applicable)	Type of interest	Plot(s)	Land requirement	Status of negotiations with land interest
139 Cont'd			43-78 43-79 43-80 43-81 43-82 43-83 43-84 43-85 43-86 43-87 43-88 43-89 43-90 43-91 43-92 43-93 43-94 43-95 43-96 43-97 43-98 43-102 43-103 44-09 44-31 44-44 44-61 44-63 44-70 44-78 44-82 44-86 44-89 44-91 44-95 44-100 44-101	TP TP TP CAR TP TP TP TP TP TP TP CAR TP CAR CAR TP TP TP CAR CAR TP TP CAR CAR TP TP CAR CAR CA CAR CA CA CA CA CAR CAR CAR CAR CAR CAR CAR TP	

CA (Compulsory acquisition), CAR (Compulsory acquisition of rights over land and temporary possession), TP (Temporary possession)
 CAS (Compulsory acquisition of subsoil), CASTPS (Compulsory acquisition of subsoil and temporary possession of land at the surface)

No.	Land interest name/organisation and land agent's name (if applicable)	Type of interest	Plot(s)	Land requirement	Status of negotiations with land interest
139 Cont'd			44-102	TP	
			44-103	TP	
			44-104	TP	
			44-105	TP	
			44-106	TP	
			44-107	TP	
			44-108	TP	
			44-109	TP	
			44-110	TP	
			44-111	TP	
			44-112	CAR	
			44-113	TP	
			44-114	TP	
			44-115	TP	
			44-116	TP	
			44-121	CAR	
			44-123	CAR	
			44-124	CAR	
			45-02	TP	
			45-05	TP	
			45-09	TP	
			45-12	TP	
			45-19	CAR	
			45-35	CA	
			45-47	TP	
			45-48	TP	
			45-50	CAR	
			45-51	CA	
			45-52	CAR	
			45-62	CAR	
			45-63	CA	
			45-66	CAR	
			45-72	CAR	
			45-74	CA	
			45-78	CA	
			45-82	CA	
			45-83	CA	

CA (Compulsory acquisition), CAR (Compulsory acquisition of rights over land and temporary possession), TP (Temporary possession)
 CAS (Compulsory acquisition of subsoil), CASTPS (Compulsory acquisition of subsoil and temporary possession of land at the surface)

No.	Land interest name/organisation and land agent's name (if applicable)	Type of interest	Plot(s)	Land requirement	Status of negotiations with land interest
139 Cont'd			45-85	CA	
			45-92	CA	
			45-93	CA	
			45-97	CA	
			45-100	CAR	
			45-103	CA	
			45-105	TP	
			45-110	CAR	
			45-114	CA	
			45-120	CAR	
			45-121	CAR	
			45-124	CA	
			45-129	CA	
			45-139	TP	
			45-143	TP	
			45-147	TP	
			45-149	TP	
			45-150	TP	
			45-151	TP	
			45-152	TP	
			45-153	TP	
			45-154	TP	
			45-157	CA	
			45-158	CAR	
			45-160	CAR	
			45-162	CA	
			45-163	CA	
			45-164	TP	
			45-165	CAR	
			45-166	TP	
			45-167	TP	
			45-168	CAR	
			45-169	CAR	
			45-172	CAR	
			45-173	CAR	
			45-174	CAR	
			45-175	CAR	

CA (Compulsory acquisition), CAR (Compulsory acquisition of rights over land and temporary possession), TP (Temporary possession)
 CAS (Compulsory acquisition of subsoil), CASTPS (Compulsory acquisition of subsoil and temporary possession of land at the surface)

No.	Land interest name/organisation and land agent's name (if applicable)	Type of interest	Plot(s)	Land requirement	Status of negotiations with land interest
139 Cont'd			45-177 46-01 46-03 46-04 46-06 46-09 46-12 46-17 46-18 46-20 46-21 46-22 46-28 46-35 46-55 47-26 47-33	CAR TP TP CAR CAR CAR CAR CA CA CA CA CA CA CAR CAR CA	
140	Callum A Smith	Cat 1	33-270 33-276	CAR TP	An invitation to negotiate and acquire land interests by voluntary agreement has been sent by letter. 27-01-2020 Letter Supplementary consultation notification sent 13-07-2020 Letter Design Refinement consultation notification sent 29-09-2020 Letter An invitation has been sent to negotiate and acquire land interests by voluntary agreement 13-07-2021 Letter Community Impacts consultation notification sent 26-10-2021 Letter An invitation has been sent to negotiate and acquire land interests by voluntary agreement 13-05-2022 Letter Local Refinement consultation notification sent 24-05-2022 Letter Local Refinement consultation extension notification sent
141	Carla Louise Stevens	Cat 1 and 3	33-236	CAR	An invitation to negotiate and acquire land interests by voluntary agreement has been sent by letter. 09-10-2018 Letter Land Interest Questionnaire sent 09-10-2018 Letter Section 42 Statutory consultation notification sent 27-01-2020 Letter Supplementary consultation notification sent 13-07-2020 Letter Design Refinement consultation notification sent 13-07-2021 Letter Community Impacts consultation notification sent 13-05-2022 Letter Local Refinement consultation notification sent 24-05-2022 Letter Local Refinement consultation extension notification sent
142	Carlene Stephanie Belchambers	Cat 1, 2 and 3	38-25 38-28	CAR TP	An invitation to negotiate and acquire land interests by voluntary agreement has been sent by letter. 11-05-2022 Letter Local Refinement consultation notification sent 07-09-2022 Letter An invitation has been sent to negotiate and acquire land interests by voluntary agreement

CA (Compulsory acquisition), CAR (Compulsory acquisition of rights over land and temporary possession), TP (Temporary possession)
 CAS (Compulsory acquisition of subsoil), CASTPS (Compulsory acquisition of subsoil and temporary possession of land at the surface)

No.	Land interest name/organisation and land agent's name (if applicable)	Type of interest	Plot(s)	Land requirement	Status of negotiations with land interest
142 Cont'd			41-22 41-23 41-26 41-29 41-30 41-32 41-33	CA CAR TP TP TP CAR CAR	
143	Carol Ann Liddard	Cat 1 and 3	30-44	TP	An invitation to negotiate and acquire land interests by voluntary agreement has been sent by letter. 13-07-2020 Letter Design Refinement consultation notification sent 29-09-2020 Letter An invitation has been sent to negotiate and acquire land interests by voluntary agreement 13-07-2021 Letter Community Impacts consultation notification sent 26-10-2021 Letter An invitation has been sent to negotiate and acquire land interests by voluntary agreement 13-05-2022 Letter Local Refinement consultation notification sent 24-05-2022 Letter Local Refinement consultation extension notification sent
144	Carol Bloom	Cat 1 and 3	01-20 01-21 01-22	CAR CAR CAR	An invitation to negotiate and acquire land interests by voluntary agreement has been sent by letter. 13-05-2022 Letter Local Refinement consultation notification sent 24-05-2022 Letter Local Refinement consultation extension notification sent 07-09-2022 Letter An invitation has been sent to negotiate and acquire land interests by voluntary agreement
145	Carol Hunt Clifford Hunt	Cat 1 and 3	09-40	TP	An invitation to negotiate and acquire land interests by voluntary agreement has been sent by letter. 27-01-2020 Letter Supplementary consultation notification sent 13-07-2020 Letter Design Refinement consultation notification sent 29-09-2020 Letter An invitation has been sent to negotiate and acquire land interests by voluntary agreement 13-07-2021 Letter Community Impacts consultation notification sent 26-10-2021 Letter An invitation has been sent to negotiate and acquire land interests by voluntary agreement 16-12-2021 Email Correspondence regarding interest in voluntary agreement 05-01-2022 Email Correspondence sending voluntary licence agreement 13-05-2022 Letter Local Refinement consultation notification sent 24-05-2022 Letter Local Refinement consultation extension notification sent
146	Carol Irene Rainbird	Cat 1 and 3	25-60 26-18	CAR CAR	An invitation to negotiate and acquire land interests by voluntary agreement has been sent by letter. 27-01-2020 Letter Supplementary consultation notification sent 13-07-2020 Letter Design Refinement consultation notification sent 29-09-2020 Letter An invitation has been sent to negotiate and acquire land interests by voluntary agreement 13-07-2021 Letter Community Impacts consultation notification sent 26-10-2021 Letter An invitation has been sent to negotiate and acquire land interests by voluntary agreement 13-05-2022 Letter Local Refinement consultation notification sent 24-05-2022 Letter Local Refinement consultation extension notification sent

CA (Compulsory acquisition), CAR (Compulsory acquisition of rights over land and temporary possession), TP (Temporary possession)
CAS (Compulsory acquisition of subsoil), CASTPS (Compulsory acquisition of subsoil and temporary possession of land at the surface)

No.	Land interest name/organisation and land agent's name (if applicable)	Type of interest	Plot(s)	Land requirement	Status of negotiations with land interest
147	Carol Kay Lawson David Graham Lawson Lynne Hoche Peter Jack Hoche	Cat 1	29-57 29-116	CA CA	<p>In contact with landowner via agent who is aware of the Project and its effect on their property. Opportunity to acquire has been discussed and attempts to progress will continue.</p> <p>12-04-2017 Letter Preferred Route Announcement notification sent</p> <p>17-08-2017 Letter Survey access request sent</p> <p>31-10-2017 Letter Order Limits update notification sent</p> <p>14-05-2018 Letter Land Interest Questionnaire sent</p> <p>22-05-2018 Letter Land Interest Questionnaire response</p> <p>10-07-2018 Email Correspondence regarding survey access</p> <p>13-09-2018 Meeting Land Interest Questionnaire collection as requested</p> <p>09-10-2018 Letter Section 42 Statutory consultation notification sent</p> <p>26-03-2019 Letter Land Interest Questionnaire sent</p> <p>04-04-2019 Letter Land Interest Questionnaire response</p> <p>16-04-2019 Letter Land Interest Questionnaire response</p> <p>16-05-2019 Email Correspondence to agent requesting valuation, property information and inspection</p> <p>17-05-2019 Email Correspondence from agent with requested property information</p> <p>24-05-2019 Email Correspondence to agent confirming the Applicant's acceptance of out of date planning permission</p> <p>28-05-2019 Meeting Joint site inspection with agent and claimants</p> <p>07-06-2019 Email Correspondence to agent regarding boundary of property</p> <p>15-08-2019 Letter 2019 Post-Statutory consultation notification sent</p> <p>18-09-2019 Email Correspondence attaching receipt of agent valuation</p> <p>15-10-2019 Email Correspondence to agent requesting further information on valuation</p> <p>16-10-2019 Email Correspondence from agent regarding further information on valuation</p> <p>12-11-2019 Meeting Discussion regarding valuation</p> <p>04-12-2019 Email Correspondence to agent with revised valuation</p> <p>27-01-2020 Letter Supplementary consultation notification sent</p> <p>28-02-2020 Meeting Discussion regarding update with agent focusing on survey works</p> <p>12-03-2020 Email Correspondence from agent with queries on Valuation Office Agency valuation</p> <p>31-03-2020 Email Correspondence from agent with revised valuation</p> <p>17-04-2020 Email Correspondence to agent regarding valuation</p> <p>07-05-2020 Email Correspondence from agent regarding settlement proposal</p> <p>03-06-2020 Phone Call Conversation regarding settlement proposal</p> <p>02-07-2020 Email Correspondence from agent with evidence supporting their valuation</p> <p>13-07-2020 Letter Design Refinement consultation notification sent</p> <p>03-08-2020 Email Correspondence from agent with evidence supporting their valuation</p> <p>01-09-2020 Email Correspondence to agent regarding final position, Market Value all but agreed</p> <p>07-09-2020 Email Correspondence from agent regarding revised valuation from client</p> <p>15-09-2020 Phone Call Conversation with agent explaining claimants have increased their opinion of Market Value</p>

CA (Compulsory acquisition), CAR (Compulsory acquisition of rights over land and temporary possession), TP (Temporary possession)

CAS (Compulsory acquisition of subsoil), CASTPS (Compulsory acquisition of subsoil and temporary possession of land at the surface)

No.	Land interest name/organisation and land agent's name (if applicable)	Type of interest	Plot(s)	Land requirement	Status of negotiations with land interest
147 Cont'd					16-09-2020 Email Correspondence to agent confirming final position 24-09-2020 Email Correspondence to agent confirming final position 07-10-2020 Email Correspondence from agent advising Market Value accepted 15-10-2020 Email Correspondence to agent requesting claimant's written agreement 22-10-2020 Email Correspondence to agent stating claimant's written agreement, as advised by the Applicant 13-07-2021 Letter Community Impacts consultation notification sent 13-05-2022 Letter Local Refinement consultation notification sent 24-05-2022 Letter Local Refinement consultation extension notification sent
148	Carol Tracey Forbes	Cat 1 and 3	26-54	CAR	An invitation to negotiate and acquire land interests by voluntary agreement has been sent by letter. 09-10-2018 Letter Land Interest Questionnaire sent 08-02-2019 Letter Land Interest Questionnaire reminder sent 29-09-2020 Letter An invitation has been sent to negotiate and acquire land interests by voluntary agreement 13-07-2021 Letter Community Impacts consultation notification sent 26-10-2021 Letter An invitation has been sent to negotiate and acquire land interests by voluntary agreement 13-05-2022 Letter Local Refinement consultation notification sent 24-05-2022 Letter Local Refinement consultation extension notification sent
149	Caroline Jane Sommerville	Cat 1 and 3	33-140	CAR	An invitation to negotiate and acquire land interests by voluntary agreement has been sent by letter. 09-10-2018 Letter Section 42 Statutory consultation notification sent 09-10-2018 Letter Land Interest Questionnaire sent 03-01-2019 Letter Land Interest Questionnaire response 27-01-2020 Letter Supplementary consultation notification sent 13-07-2020 Letter Design Refinement consultation notification sent 29-09-2020 Letter An invitation has been sent to negotiate and acquire land interests by voluntary agreement 13-07-2021 Letter Community Impacts consultation notification sent 13-05-2022 Letter Local Refinement consultation notification sent 24-05-2022 Letter Local Refinement consultation extension notification sent
150	Caroline Jean Furlong	Cat 1 and 3	33-170 33-174	CAR CAR	An invitation to negotiate and acquire land interests by voluntary agreement has been sent by letter. 09-10-2018 Letter Section 42 Statutory consultation notification sent 09-10-2018 Letter Land Interest Questionnaire sent 21-12-2018 Letter Land Interest Questionnaire response 27-01-2020 Letter Supplementary consultation notification sent 13-07-2020 Letter Design Refinement consultation notification sent 29-09-2020 Letter An invitation has been sent to negotiate and acquire land interests by voluntary agreement 13-07-2021 Letter Community Impacts consultation notification sent 26-10-2021 Letter An invitation has been sent to negotiate and acquire land interests by voluntary agreement 13-05-2022 Letter Local Refinement consultation notification sent

CA (Compulsory acquisition), CAR (Compulsory acquisition of rights over land and temporary possession), TP (Temporary possession)
 CAS (Compulsory acquisition of subsoil), CASTPS (Compulsory acquisition of subsoil and temporary possession of land at the surface)

No.	Land interest name/organisation and land agent's name (if applicable)	Type of interest	Plot(s)	Land requirement	Status of negotiations with land interest
150 Cont'd					24-05-2022 Letter Local Refinement consultation extension notification sent
151	Caroline Mongen	Cat 1	42-12	CAR	Access to the site impacted by proposed temporary works, however, access to the site would be maintained at all times. The Applicant undertook a site visit 31 January 2022. Positive discussion on the Project and potential impacts. The Occupiers have requested limited engagement and only when project updates about their site evolved. 13-05-2022 Letter Local Refinement consultation notification sent 24-05-2022 Letter Local Refinement consultation extension notification sent
152	Caroline Read Malcolm Thomas Read	Cat 1 and 3	33-138	CAR	A licence to acquire rights in relation to the landowner's subsoil up to the half-width of the highway has been agreed and completed. 10-11-2017 Phone Call Conversation regarding effect of Project on property 09-10-2018 Letter Land Interest Questionnaire sent 09-10-2018 Letter Section 42 Statutory consultation notification sent 24-10-2018 Letter Land Interest Questionnaire response 27-01-2020 Letter Supplementary consultation notification sent 13-07-2020 Letter Design Refinement consultation notification sent 29-09-2020 Letter An invitation has been sent to negotiate and acquire land interests by voluntary agreement 16-10-2020 Email Correspondence regarding voluntary agreement 21-10-2020 Email Correspondence regarding interest in voluntary agreement 19-01-2021 Email Correspondence sending voluntary licence agreement 15-07-2021 Email Correspondence regarding property sale options 16-07-2021 Email Correspondence regarding property sale options 17-08-2021 Email Correspondence regarding effect of Project on property and compensation 17-09-2021 Email Correspondence regarding compensation policy 13-05-2022 Letter Local Refinement consultation notification sent 24-05-2022 Letter Local Refinement consultation extension notification sent
153	Carolyn Dadejo Kevin Dadejo	Cat 1 and 3	29-74	CA	Property bought under the blight provisions by the Applicant. The occupier is a tenant of the Applicant occupying by way of an Assured Shorthold Tenancy. Possession will be sought under the AST first. 13-07-2020 Letter Design Refinement consultation notification sent 19-01-2021 Letter Land Interest Questionnaire sent 13-07-2021 Letter Community Impacts consultation notification sent 13-05-2022 Letter Local Refinement consultation notification sent 24-05-2022 Letter Local Refinement consultation extension notification sent
154	Catherine Ann King	Cat 1 and 3	04-03 04-04 06-209 06-210	CAR CA CAR CA	An invitation to negotiate and acquire land interests by voluntary agreement has been sent by letter. 06-09-2017 Meeting Discussion regarding discretionary purchase 21-05-2018 Phone Call Conversation regarding survey access 09-10-2018 Letter Section 42 Statutory consultation notification sent 09-10-2018 Letter Land Interest Questionnaire sent 09-11-2018 Letter Land Interest Questionnaire response

CA (Compulsory acquisition), CAR (Compulsory acquisition of rights over land and temporary possession), TP (Temporary possession)
CAS (Compulsory acquisition of subsoil), CASTPS (Compulsory acquisition of subsoil and temporary possession of land at the surface)

No.	Land interest name/organisation and land agent's name (if applicable)	Type of interest	Plot(s)	Land requirement	Status of negotiations with land interest
154 Cont'd					15-08-2019 Letter 2019 Post-Statutory consultation notification sent 27-01-2020 Letter Supplementary consultation notification sent 13-07-2020 Letter Design Refinement consultation notification sent 29-09-2020 Letter An invitation has been sent to negotiate and acquire land interests by voluntary agreement 06-10-2020 Email Correspondence regarding interest in voluntary agreement 13-10-2020 Email Correspondence regarding interest in voluntary agreement 13-07-2021 Letter Community Impacts consultation notification sent 30-07-2021 Email Correspondence regarding voluntary agreement 13-05-2022 Letter Local Refinement consultation notification sent 24-05-2022 Letter Local Refinement consultation extension notification sent
155	Catherine Ann Smith Derek Anthony Smith	Cat 1 and 3	24-71 24-72	TP CA	An invitation to negotiate and acquire land interests by voluntary agreement has been sent by letter. 31-10-2017 Letter Order Limits update notification sent 20-08-2018 Letter Land Interest Questionnaire sent 14-09-2018 Letter Land Interest Questionnaire response 09-10-2018 Letter Section 42 Statutory consultation notification sent 08-02-2019 Letter Land Interest Questionnaire reminder sent 21-02-2019 Letter Land Interest Questionnaire response 27-01-2020 Letter Supplementary consultation notification sent 13-07-2020 Letter Design Refinement consultation notification sent 29-09-2020 Letter An invitation has been sent to negotiate and acquire land interests by voluntary agreement 13-07-2021 Letter Community Impacts consultation notification sent 14-07-2021 Email Correspondence requesting further information about the Project 16-07-2021 Email Correspondence regarding property sale options 16-07-2021 Phone Call Conversation following Community Impacts consultation regarding effect on property 27-09-2021 Phone Call Conversation regarding effect of Project on property 26-10-2021 Letter An invitation has been sent to negotiate and acquire land interests by voluntary agreement 29-10-2021 Phone Call Conversation regarding voluntary agreement 11-04-2022 Phone Call Conversation regarding effect of Project on property 13-05-2022 Letter Local Refinement consultation notification sent 24-05-2022 Letter Local Refinement consultation extension notification sent
156	CDR NomineeCo 1 Limited CDR NomineeCo 2 Limited	Cat 1, 2 and 3	23-60 23-69 23-130 23-134	CAR CAR CAR TP	An invitation to negotiate and acquire land interests by voluntary agreement has been sent by letter. 16-03-2020 Letter Land Interest Questionnaire sent 29-09-2020 Letter An invitation has been sent to negotiate and acquire land interests by voluntary agreement 14-10-2020 Email Correspondence regarding voluntary agreement 04-11-2020 Email Correspondence regarding land referencing 19-01-2021 Letter Land Interest Questionnaire sent 13-07-2021 Letter Community Impacts consultation notification sent

CA (Compulsory acquisition), CAR (Compulsory acquisition of rights over land and temporary possession), TP (Temporary possession)
 CAS (Compulsory acquisition of subsoil), CASTPS (Compulsory acquisition of subsoil and temporary possession of land at the surface)

No.	Land interest name/organisation and land agent's name (if applicable)	Type of interest	Plot(s)	Land requirement	Status of negotiations with land interest
156 Cont'd					26-10-2021 Letter An invitation has been sent to negotiate and acquire land interests by voluntary agreement 13-05-2022 Letter Local Refinement consultation notification sent 24-05-2022 Email Correspondence regarding effect of Project on property 24-05-2022 Letter Local Refinement consultation extension notification sent
157	Cellular Radio Limited	Cat 2 and 3	07-01 07-02 07-05 07-15 08-12 08-13 08-14 08-15	CAR CAR CAR CAR CAR CAR CAR CAR	Notification of the Project and confirmation of assets has taken place. The draft Development Consent Order contains Protective Provisions for the benefit of statutory undertakers and prohibits compulsory acquisition of any of their apparatus without consent. Further negotiations will be progressed up to and during examination. 27-01-2020 Letter Supplementary consultation notification sent 13-07-2020 Letter Design Refinement consultation notification sent 29-09-2020 Letter An invitation has been sent to negotiate and acquire land interests by voluntary agreement 13-07-2021 Letter Community Impacts consultation notification sent 26-10-2021 Letter An invitation has been sent to negotiate and acquire land interests by voluntary agreement 13-05-2022 Letter Local Refinement consultation notification sent 24-05-2022 Letter Local Refinement consultation extension notification sent
158	Charles Amato	Cat 1 and 3	42-150	CAR	An invitation to negotiate and acquire land interests by voluntary agreement has been sent by letter. 27-01-2020 Letter Supplementary consultation notification sent 13-07-2020 Letter Design Refinement consultation notification sent 29-09-2020 Letter An invitation has been sent to negotiate and acquire land interests by voluntary agreement 13-07-2021 Letter Community Impacts consultation notification sent 26-10-2021 Letter An invitation has been sent to negotiate and acquire land interests by voluntary agreement 13-05-2022 Letter Local Refinement consultation notification sent 24-05-2022 Letter Local Refinement consultation extension notification sent
159	Charles Frank Chatten Wendy Anne Chatten	Cat 1, 2 and 3	10-07 10-10	CAR CAR	An invitation has been sent to negotiate and acquire land interests by voluntary agreement. 13-05-2022 Letter Local Refinement consultation notification sent 24-05-2022 Letter Local Refinement consultation extension notification sent 24-05-2022 Phone Call Conversation regarding environmental compensation proposals 07-09-2022 Letter An invitation has been sent to negotiate and acquire land interests by voluntary agreement
160	Charles Frederick Wadhams David Milbourn - Whirledge & Nott (as agent)	Cat 1 and 3	42-03	CAR	An invitation to negotiate and acquire land interests by voluntary agreement has been sent by letter. 28-02-2018 Letter Survey access request sent 27-01-2020 Letter Supplementary consultation notification sent 16-03-2020 Letter Land Interest Questionnaire sent 13-07-2020 Letter Design Refinement consultation notification sent 29-09-2020 Letter An invitation has been sent to negotiate and acquire land interests by voluntary agreement 15-10-2020 Email Correspondence regarding voluntary agreement 16-10-2020 Email Correspondence regarding voluntary agreement

CA (Compulsory acquisition), CAR (Compulsory acquisition of rights over land and temporary possession), TP (Temporary possession)
CAS (Compulsory acquisition of subsoil), CASTPS (Compulsory acquisition of subsoil and temporary possession of land at the surface)

No.	Land interest name/organisation and land agent's name (if applicable)	Type of interest	Plot(s)	Land requirement	Status of negotiations with land interest
160 Cont'd					13-07-2021 Letter Community Impacts consultation notification sent 26-10-2021 Letter An invitation has been sent to negotiate and acquire land interests by voluntary agreement 03-11-2021 Email Correspondence regarding confirmation of intent to enter into voluntary agreement 06-01-2022 Meeting Discussion regarding voluntary agreement 11-01-2022 Email Correspondence regarding Heads of Terms for voluntary cooperation agreement 13-05-2022 Letter Local Refinement consultation notification sent 24-05-2022 Letter Local Refinement consultation extension notification sent
161	Charles Lee Burke	Cat 1 and 3	44-106	TP	An invitation to negotiate and acquire land interests by voluntary agreement has been sent by letter. 13-07-2020 Letter Design Refinement consultation notification sent 29-09-2020 Letter An invitation has been sent to negotiate and acquire land interests by voluntary agreement 13-07-2021 Letter Community Impacts consultation notification sent 26-10-2021 Letter An invitation has been sent to negotiate and acquire land interests by voluntary agreement 13-05-2022 Letter Local Refinement consultation notification sent 24-05-2022 Letter Local Refinement consultation extension notification sent
162	Charles Patrick Snares	Cat 1 and 3	33-172	CAR	An invitation to negotiate and acquire land interests by voluntary agreement has been sent by letter. 09-10-2018 Letter Section 42 Statutory consultation notification sent 09-10-2018 Letter Land Interest Questionnaire sent 08-02-2019 Letter Land Interest Questionnaire reminder sent 01-04-2019 Letter Land Interest Questionnaire response 27-01-2020 Letter Supplementary consultation notification sent 13-07-2020 Letter Design Refinement consultation notification sent 29-09-2020 Letter An invitation has been sent to negotiate and acquire land interests by voluntary agreement 13-07-2021 Letter Community Impacts consultation notification sent 26-10-2021 Letter An invitation has been sent to negotiate and acquire land interests by voluntary agreement 13-05-2022 Letter Local Refinement consultation notification sent 24-05-2022 Letter Local Refinement consultation extension notification sent
163	Charley Gray-Gittos Mark Woods	Cat 1 and 3	29-84	CA	Property bought under the blight provisions by the Applicant. The occupier is a tenant of the Applicant occupying by way of an Assured Shorthold Tenancy. Possession will be sought under the AST first. 13-07-2020 Letter Design Refinement consultation notification sent 29-09-2020 Letter An invitation has been sent to negotiate and acquire land interests by voluntary agreement 19-01-2021 Letter Land Interest Questionnaire sent 13-07-2021 Letter Community Impacts consultation notification sent 13-05-2022 Letter Local Refinement consultation notification sent 24-05-2022 Letter Local Refinement consultation extension notification sent
164	Charlotte Louise Giles	Cat 1 and 3	09-38	TP	An invitation to negotiate and acquire land interests by voluntary agreement has been sent by letter. 27-01-2020 Letter Supplementary consultation notification sent

CA (Compulsory acquisition), CAR (Compulsory acquisition of rights over land and temporary possession), TP (Temporary possession)
CAS (Compulsory acquisition of subsoil), CASTPS (Compulsory acquisition of subsoil and temporary possession of land at the surface)

No.	Land interest name/organisation and land agent's name (if applicable)	Type of interest	Plot(s)	Land requirement	Status of negotiations with land interest
164 Cont'd					<p>13-07-2020 Letter Design Refinement consultation notification sent</p> <p>29-09-2020 Letter An invitation has been sent to negotiate and acquire land interests by voluntary agreement</p> <p>14-10-2020 Email Correspondence regarding interest in voluntary agreement</p> <p>02-11-2020 Email Correspondence regarding voluntary agreement</p> <p>13-07-2021 Letter Community Impacts consultation notification sent</p> <p>26-10-2021 Letter An invitation has been sent to negotiate and acquire land interests by voluntary agreement</p> <p>28-10-2021 Email Correspondence regarding voluntary agreement letter</p> <p>13-05-2022 Letter Local Refinement consultation notification sent</p> <p>24-05-2022 Letter Local Refinement consultation extension notification sent</p>
165	Charmaine Ann Broom	Cat 1 and 3	43-71	TP	<p>An invitation to negotiate and acquire land interests by voluntary agreement has been sent by letter.</p> <p>18-02-2020 Letter Supplementary consultation notification sent</p> <p>13-07-2020 Letter Design Refinement consultation notification sent</p> <p>29-09-2020 Letter An invitation has been sent to negotiate and acquire land interests by voluntary agreement</p> <p>13-07-2021 Letter Community Impacts consultation notification sent</p> <p>26-10-2021 Letter An invitation has been sent to negotiate and acquire land interests by voluntary agreement</p> <p>13-05-2022 Letter Local Refinement consultation notification sent</p> <p>24-05-2022 Letter Local Refinement consultation extension notification sent</p>
166	Cheale Meats Limited Mike Holland - Holland Land & Property LTD (as agent)	Cat 1 and 3	44-90 44-92 44-112	CAR TP CAR	<p>In contact with landowner via agent who is aware of the Project and its effect on their property. In conversation with agent (17-09-20) he confirmed that engagement has been limited as the landowner not unduly concerned at this stage as land acquisition is temporary with permanent rights for utilities and that they will engage further once final design is submitted in Development Consent Order. Initial land requirements significantly reduced owing to change of utility requirements.</p> <p>10-09-2018 Letter Land Interest Questionnaire sent</p> <p>08-02-2019 Letter Land Interest Questionnaire reminder sent</p> <p>15-08-2019 Letter 2019 Post-Statutory consultation notification sent</p> <p>27-01-2020 Letter Supplementary consultation notification sent</p> <p>13-07-2020 Letter Design Refinement consultation notification sent</p> <p>17-09-2020 Phone Call Conversation with agent confirming that landowner's preference with limited engagement to date as already aware and further engagement will follow once final design Development Consent Order submitted</p> <p>29-09-2020 Letter An invitation has been sent to negotiate and acquire land interests by voluntary agreement</p> <p>11-01-2021 Letter Land Interest Questionnaire sent</p> <p>12-01-2021 Email Correspondence regarding Land Interest Questionnaire</p> <p>05-03-2021 Letter Land Interest Questionnaire response</p> <p>13-07-2021 Letter Community Impacts consultation notification sent</p> <p>26-10-2021 Letter An invitation has been sent to negotiate and acquire land interests by voluntary agreement</p> <p>04-04-2022 Meeting Discussion regarding Order Limits update</p>

CA (Compulsory acquisition), CAR (Compulsory acquisition of rights over land and temporary possession), TP (Temporary possession)
CAS (Compulsory acquisition of subsoil), CASTPS (Compulsory acquisition of subsoil and temporary possession of land at the surface)

No.	Land interest name/organisation and land agent's name (if applicable)	Type of interest	Plot(s)	Land requirement	Status of negotiations with land interest
166 Cont'd					13-05-2022 Letter Local Refinement consultation notification sent 24-05-2022 Letter Local Refinement consultation extension notification sent
167	Cheryl Mary Spindley	Cat 1 and 3	24-183	TP	An invitation to negotiate and acquire land interests by voluntary agreement has been sent by letter. 09-10-2018 Letter Land Interest Questionnaire sent 09-10-2018 Letter Section 42 Statutory consultation notification sent 08-02-2019 Letter Land Interest Questionnaire reminder sent 27-01-2020 Letter Supplementary consultation notification sent 13-07-2020 Letter Design Refinement consultation notification sent 29-09-2020 Letter An invitation has been sent to negotiate and acquire land interests by voluntary agreement 13-07-2021 Letter Community Impacts consultation notification sent 26-10-2021 Letter An invitation has been sent to negotiate and acquire land interests by voluntary agreement 13-05-2022 Letter Local Refinement consultation notification sent 24-05-2022 Letter Local Refinement consultation extension notification sent
168	Chloe Kathleen Spencer	Cat 1 and 3	09-36	TP	An invitation to negotiate and acquire land interests by voluntary agreement has been sent by letter. 27-01-2020 Letter Supplementary consultation notification sent 13-07-2020 Letter Design Refinement consultation notification sent 29-09-2020 Letter An invitation has been sent to negotiate and acquire land interests by voluntary agreement 13-07-2021 Letter Community Impacts consultation notification sent 26-10-2021 Letter An invitation has been sent to negotiate and acquire land interests by voluntary agreement 13-05-2022 Letter Local Refinement consultation notification sent 24-05-2022 Letter Local Refinement consultation extension notification sent
169	Christelle Marie Andree Gostling John Edward Gostling	Cat 1, 2 and 3	38-03 38-04 39-09 39-15 39-16 39-18 39-19 39-39 39-62 39-63 39-64 39-65 39-66 39-67	CAR CA CA TP CAR CAR CA CA CA CA CA CAR CAR CAR	An invitation to negotiate and acquire land interests by voluntary agreement has been sent by letter. 09-10-2018 Letter Section 42 Statutory consultation notification sent 09-10-2018 Letter Land Interest Questionnaire sent 03-01-2019 Letter Land Interest Questionnaire response 15-08-2019 Letter 2019 Post-Statutory consultation notification sent 27-01-2020 Letter Supplementary consultation notification sent 13-07-2020 Letter Design Refinement consultation notification sent 29-09-2020 Letter An invitation has been sent to negotiate and acquire land interests by voluntary agreement 13-07-2021 Letter Community Impacts consultation notification sent 26-10-2021 Letter An invitation has been sent to negotiate and acquire land interests by voluntary agreement 11-05-2022 Letter Landowner engagement notification sent 13-05-2022 Letter Local Refinement consultation notification sent

CA (Compulsory acquisition), CAR (Compulsory acquisition of rights over land and temporary possession), TP (Temporary possession)
CAS (Compulsory acquisition of subsoil), CASTPS (Compulsory acquisition of subsoil and temporary possession of land at the surface)

No.	Land interest name/organisation and land agent's name (if applicable)	Type of interest	Plot(s)	Land requirement	Status of negotiations with land interest
169 Cont'd			39-68 39-69 39-70 39-72 39-73 39-74 39-77 39-78 39-79 39-82 41-01 41-03	TP TP TP CAR CA TP TP CAR CA CAR CAR	
170	Christine Buckland	Cat 1	29-40	CA	<p>Occupier at Gammonfields Way Travellers site. Occupied by way of a licence agreement from Thurrock Council. On site consultation events have been held and attended by Thurrock Council representatives and members of the travelling community to seek feedback on alternative relocation options for this site. During COVID-19 options and engagement were shared via a private Facebook Group as well as engagement by the Traveller Liaison Officer for Thurrock Council. New site agreed in principle by both Thurrock as the Freeholder and by the occupiers. All occupiers will be relocated onto the new site and discussions are ongoing to agree the final details of the design of the site layout. This will enable an indicative plan to be agreed.</p> <p>27-11-2018 Meeting On site consultation event 05-12-2019 Meeting On site consultation event 24-02-2020 Meeting On site consultation event 13-07-2020 Letter Design Refinement consultation notification sent 13-07-2020 Meeting On site consultation event 13-05-2022 Letter Local Refinement consultation notification sent 24-05-2022 Letter Local Refinement consultation extension notification sent 07-07-2022 Letter Engagement seeking feedback on proposals for final site and pitch layout</p>
171	Christine Elizabeth Barnes	Cat 1 and 3	42-161	CAR	<p>An invitation to negotiate and acquire land interests by voluntary agreement has been sent by letter.</p> <p>09-10-2018 Letter Land Interest Questionnaire sent 09-10-2018 Letter Section 42 Statutory consultation notification sent 15-12-2018 Email Correspondence regarding Land Interest Questionnaire assistance 17-12-2018 Email Correspondence regarding Land Interest Questionnaire assistance 03-01-2019 Letter Land Interest Questionnaire response 27-01-2020 Letter Supplementary consultation notification sent 13-07-2020 Letter Design Refinement consultation notification sent 29-09-2020 Letter An invitation has been sent to negotiate and acquire land interests by voluntary agreement 13-07-2021 Letter Community Impacts consultation notification sent</p>

CA (Compulsory acquisition), CAR (Compulsory acquisition of rights over land and temporary possession), TP (Temporary possession)
CAS (Compulsory acquisition of subsoil), CASTPS (Compulsory acquisition of subsoil and temporary possession of land at the surface)

No.	Land interest name/organisation and land agent's name (if applicable)	Type of interest	Plot(s)	Land requirement	Status of negotiations with land interest
171 Cont'd					26-10-2021 Letter An invitation has been sent to negotiate and acquire land interests by voluntary agreement 04-11-2021 Email Correspondence regarding voluntary agreement 17-11-2021 Email Correspondence regarding voluntary agreement 13-05-2022 Letter Local Refinement consultation notification sent 24-05-2022 Letter Local Refinement consultation extension notification sent
172	Christine Johanna Bristow Ronald Eric John Bristow	Cat 1 and 3	42-130 42-132	CA CAR	An invitation to negotiate and acquire land interests by voluntary agreement has been sent by letter. 27-01-2020 Letter Supplementary consultation notification sent 16-03-2020 Letter Land Interest Questionnaire sent 02-07-2020 Letter Land Interest Questionnaire response 13-07-2020 Letter Design Refinement consultation notification sent 06-08-2020 Email Correspondence regarding Design Refinement consultation 29-09-2020 Letter An invitation has been sent to negotiate and acquire land interests by voluntary agreement 13-07-2021 Letter Community Impacts consultation notification sent 26-10-2021 Letter An invitation has been sent to negotiate and acquire land interests by voluntary agreement 13-05-2022 Letter Local Refinement consultation notification sent 24-05-2022 Letter Local Refinement consultation extension notification sent
173	Christine Pui Yee Ho	Cat 1 and 3	25-31	CAR	An invitation to negotiate and acquire land interests by voluntary agreement has been sent by letter. 27-01-2020 Letter Supplementary consultation notification sent 13-07-2020 Letter Design Refinement consultation notification sent 29-09-2020 Letter An invitation has been sent to negotiate and acquire land interests by voluntary agreement 13-07-2021 Letter Community Impacts consultation notification sent 26-10-2021 Letter An invitation has been sent to negotiate and acquire land interests by voluntary agreement 13-05-2022 Letter Local Refinement consultation notification sent 24-05-2022 Letter Local Refinement consultation extension notification sent
174	Christine Seiglinde Reeder	Cat 1 and 3	42-144	CAR	An invitation to negotiate and acquire land interests by voluntary agreement has been sent by letter. 09-10-2018 Letter Land Interest Questionnaire sent 09-10-2018 Letter Section 42 Statutory consultation notification sent 08-02-2019 Letter Land Interest Questionnaire reminder sent 27-01-2020 Letter Supplementary consultation notification sent 13-07-2020 Letter Design Refinement consultation notification sent 29-09-2020 Letter An invitation has been sent to negotiate and acquire land interests by voluntary agreement 13-07-2021 Letter Community Impacts consultation notification sent 26-10-2021 Letter An invitation has been sent to negotiate and acquire land interests by voluntary agreement 13-05-2022 Letter Local Refinement consultation notification sent 24-05-2022 Letter Local Refinement consultation extension notification sent

CA (Compulsory acquisition), CAR (Compulsory acquisition of rights over land and temporary possession), TP (Temporary possession)
 CAS (Compulsory acquisition of subsoil), CASTPS (Compulsory acquisition of subsoil and temporary possession of land at the surface)

No.	Land interest name/organisation and land agent's name (if applicable)	Type of interest	Plot(s)	Land requirement	Status of negotiations with land interest
175	Christopher Charles Watmough Mark Warnett - Carter Jonas (as agent)	Cat 1, 2 and 3	11-45 11-50 11-51 11-58 11-60 11-63 11-64 11-67	CA CAR CA CA TP TP CAR TP	<p>The Applicant is in contact with the agent and landowner who are aware of the Project's impact. Voluntary discussions would progress with the landowner should the agent receive instruction.</p> <p>31-10-2017 Letter Order Limits update notification sent</p> <p>20-08-2018 Letter Land Interest Questionnaire sent</p> <p>09-10-2018 Letter Section 42 Statutory consultation notification sent</p> <p>19-10-2018 Letter Land Interest Questionnaire sent</p> <p>12-11-2018 Email Correspondence regarding Land Interest Questionnaire assistance</p> <p>08-02-2019 Letter Land Interest Questionnaire reminder sent</p> <p>15-08-2019 Letter 2019 Post-Statutory consultation notification sent</p> <p>27-01-2020 Letter Supplementary consultation notification sent</p> <p>20-03-2020 Email Correspondence attaching survey licence</p> <p>26-03-2020 Email Correspondence from agent with comments on licence</p> <p>03-04-2020 Email Email exchanges culminating in licence engrossment for signature and reinstatement protocol</p> <p>07-04-2020 Email Correspondence regarding survey licence</p> <p>13-07-2020 Letter Design Refinement consultation notification sent</p> <p>19-08-2020 Email Correspondence confirming intentions to progress a land agreement</p> <p>25-08-2020 Email Correspondence from agent regarding seeking landowner instructions</p> <p>27-10-2020 Email Correspondence regarding survey payment</p> <p>13-11-2020 Email Correspondence regarding survey payment</p> <p>13-07-2021 Letter Community Impacts consultation notification sent</p> <p>13-09-2021 Letter Land Interest Questionnaire response</p> <p>26-10-2021 Letter An invitation has been sent to negotiate and acquire land interests by voluntary agreement</p> <p>10-05-2022 Email Correspondence regarding survey access request</p> <p>13-05-2022 Letter Local Refinement consultation notification sent</p> <p>24-05-2022 Letter Local Refinement consultation extension notification sent</p> <p>10-06-2022 Meeting Discussion with landowner at Shorne consultation event regarding land requirements and proposing a follow up meeting</p> <p>13-07-2022 Email Correspondence regarding Local Refinement consultation and arranging a meeting</p> <p>18-07-2022 Email Correspondence arranging a meeting</p> <p>01-09-2022 Letter Landowner engagement notification sent</p>
176	Christopher Charles Welch Jennifer Jane Welch Trevor Foster (as agent)	Cat 1 and 3	33-70	CAR	<p>A blight notice has been received and accepted by the Applicant. The Applicant's professional representatives are now in formal negotiation with the landowner and their professional representatives with a view to purchasing the property shortly. All ongoing correspondence is in relation to the compensation matters or conveyancing.</p> <p>31-10-2017 Letter Order Limits update notification sent</p> <p>16-08-2018 Letter Blight notice received</p> <p>20-08-2018 Letter Land Interest Questionnaire sent</p> <p>05-09-2018 Email Correspondence requesting a meeting, and regarding Land Interest Questionnaire and blight notice</p>

CA (Compulsory acquisition), CAR (Compulsory acquisition of rights over land and temporary possession), TP (Temporary possession)
CAS (Compulsory acquisition of subsoil), CASTPS (Compulsory acquisition of subsoil and temporary possession of land at the surface)

No.	Land interest name/organisation and land agent's name (if applicable)	Type of interest	Plot(s)	Land requirement	Status of negotiations with land interest
176 Cont'd					<p>11-09-2018 Email Correspondence arranging a meeting</p> <p>13-09-2018 Meeting Discussion regarding adverse possession application and the land boundaries on the cottage</p> <p>14-09-2018 Letter Land Interest Questionnaire response</p> <p>15-09-2018 Letter Land Interest Questionnaire response</p> <p>26-09-2018 Letter Correspondence to claimants responding to blight notice</p> <p>09-10-2018 Letter Section 42 Statutory consultation notification sent</p> <p>17-10-2018 Email Correspondence regarding Statutory consultation</p> <p>22-10-2018 Email Correspondence regarding Order Limits update</p> <p>27-01-2020 Letter Supplementary consultation notification sent</p> <p>13-07-2020 Letter Design Refinement consultation notification sent</p> <p>11-01-2021 Letter Land Interest Questionnaire sent</p> <p>13-07-2021 Letter Community Impacts consultation notification sent</p>
177	Christopher James Stobbs	Cat 1 and 3	30-67	TP	<p>An invitation to negotiate and acquire land interests by voluntary agreement has been sent by letter.</p> <p>13-07-2020 Letter Design Refinement consultation notification sent</p> <p>29-09-2020 Letter An invitation has been sent to negotiate and acquire land interests by voluntary agreement</p> <p>13-07-2021 Letter Community Impacts consultation notification sent</p> <p>26-10-2021 Letter An invitation has been sent to negotiate and acquire land interests by voluntary agreement</p> <p>13-05-2022 Letter Local Refinement consultation notification sent</p> <p>24-05-2022 Letter Local Refinement consultation extension notification sent</p>
178	Christopher John Arbenz Michael John Booth Jon Booth - Lambert & Foster (as agent)	Cat 1, 2 and 3	04-05 04-07 04-08 04-09 04-12 04-17 04-21 04-25 04-30 04-32 04-43 04-45 04-47 04-48 04-53 04-64	CA CAR CAR CA CAR CAR CA TP CA CA CA CAR CA CA CA	<p>The Applicant has been engaging with Michael John Booth as owner and in his capacity for AJA Booth on matters of Project design and voluntary agreement.</p> <p>12-04-2017 Letter Preferred Route Announcement notification sent</p> <p>24-10-2017 Phone Call Conversation regarding survey access</p> <p>31-10-2017 Letter Order Limits update notification sent</p> <p>25-07-2018 Phone Call Conversation regarding survey access</p> <p>02-08-2018 Email Correspondence regarding survey access</p> <p>20-08-2018 Letter Land Interest Questionnaire sent</p> <p>11-09-2018 Letter Land Interest Questionnaire response</p> <p>09-10-2018 Letter Section 42 Statutory consultation notification sent</p> <p>09-10-2018 Letter Land Interest Questionnaire sent</p> <p>07-11-2018 Letter Survey access request sent</p> <p>15-11-2018 Phone Call Conversation regarding survey access request follow up</p> <p>23-11-2018 Email Correspondence regarding Land Interest Questionnaire assistance</p> <p>08-02-2019 Letter Land Interest Questionnaire reminder sent</p> <p>29-03-2019 Letter Land Interest Questionnaire response</p> <p>01-07-2019 Email Correspondence regarding survey access</p> <p>15-08-2019 Letter 2019 Post-Statutory consultation notification sent</p>

CA (Compulsory acquisition), CAR (Compulsory acquisition of rights over land and temporary possession), TP (Temporary possession)
CAS (Compulsory acquisition of subsoil), CASTPS (Compulsory acquisition of subsoil and temporary possession of land at the surface)

No.	Land interest name/organisation and land agent's name (if applicable)	Type of interest	Plot(s)	Land requirement	Status of negotiations with land interest		
178 Cont'd			04-196 04-198 04-199 04-201 04-202 04-205 04-206 04-207 04-213 04-215 04-229 04-230 04-233 04-239 04-243 04-272 04-273 05-04 06-171 06-175 06-178 06-183 06-187 06-189 06-193 06-196 06-199 06-205 06-206	CA CA CA CA CA CA CA CA CA CAR CAR CA TP CA CAR CA CA TP CA CA CA CA CA CAR CA CA CA CA CAR CA CA CA CAR CA	18-10-2019 08-11-2019 21-11-2019 27-01-2020 13-07-2020 22-07-2020 03-08-2020 18-09-2020 29-09-2020 19-10-2020 28-10-2020 09-11-2020 26-03-2021 09-04-2021 20-04-2021 07-05-2021 25-06-2021 13-07-2021 03-08-2021 26-10-2021 03-02-2022 21-02-2022 25-03-2022 06-04-2022 11-05-2022 13-05-2022 24-05-2022 23-06-2022	Email Letter Letter Letter Letter Email Email Email Letter Email Email Email Email Email Email Email Email Letter Email Letter Letter Meeting Email Email Email Email Letter Letter Email	Correspondence regarding Land Interest Questionnaire assistance Land Interest Questionnaire sent Survey access request sent Supplementary consultation notification sent Design Refinement consultation notification sent Correspondence regarding Design Refinement consultation and requesting a meeting Correspondence regarding Design Refinement consultation and utilities Correspondence regarding Design Refinement consultation An invitation has been sent to negotiate and acquire land interests by voluntary agreement Correspondence regarding voluntary agreement Correspondence regarding Development Consent Order Correspondence regarding voluntary agreement Correspondence regarding Cultural Heritage and Supplementary consultation Correspondence regarding Non-Motorised User routes Correspondence arranging a meeting Correspondence regarding survey works Correspondence regarding voluntary agreement and fee policy Community Impacts consultation notification sent Correspondence regarding voluntary agreement and fee policy An invitation has been sent to negotiate and acquire land interests by voluntary agreement Discussion regarding Project design update and land interests Correspondence regarding survey licence Correspondence confirming modified Project design accommodating landowner's request, clarifying other land queries arising from site meeting and suggesting voluntary agreement Correspondence regarding survey access request Correspondence regarding survey access request Local Refinement consultation notification sent Local Refinement consultation extension notification sent Correspondence regarding survey access request
179	Christopher John Reeves	Cat 1 and 3	25-18	CAR	An invitation to negotiate and acquire land interests by voluntary agreement has been sent by letter. 27-01-2020 13-07-2020 29-09-2020 13-07-2021 26-10-2021 07-11-2021	Letter Letter Letter Letter Letter Email	Supplementary consultation notification sent Design Refinement consultation notification sent An invitation has been sent to negotiate and acquire land interests by voluntary agreement Community Impacts consultation notification sent An invitation has been sent to negotiate and acquire land interests by voluntary agreement Correspondence regarding voluntary agreement

CA (Compulsory acquisition), CAR (Compulsory acquisition of rights over land and temporary possession), TP (Temporary possession)
CAS (Compulsory acquisition of subsoil), CASTPS (Compulsory acquisition of subsoil and temporary possession of land at the surface)

No.	Land interest name/organisation and land agent's name (if applicable)	Type of interest	Plot(s)	Land requirement	Status of negotiations with land interest
179 Cont'd					24-11-2021 Email Correspondence regarding voluntary agreement 13-05-2022 Letter Local Refinement consultation notification sent 24-05-2022 Letter Local Refinement consultation extension notification sent
180	Christopher Nolan	Cat 1 and 3	33-238	CAR	An invitation to negotiate and acquire land interests by voluntary agreement has been sent by letter. 27-01-2020 Letter Supplementary consultation notification sent 16-03-2020 Letter Land Interest Questionnaire sent 02-07-2020 Letter Land Interest Questionnaire response 13-07-2020 Letter Design Refinement consultation notification sent 13-07-2021 Letter Community Impacts consultation notification sent 13-05-2022 Letter Local Refinement consultation notification sent 24-05-2022 Letter Local Refinement consultation extension notification sent
181	Christopher Phillips	Cat 1 and 3	33-195	CAR	An invitation to negotiate and acquire land interests by voluntary agreement has been sent by letter. 09-10-2018 Letter Section 42 Statutory consultation notification sent 09-10-2018 Letter Land Interest Questionnaire sent 10-12-2018 Letter Land Interest Questionnaire response 27-01-2020 Letter Supplementary consultation notification sent 13-07-2020 Letter Design Refinement consultation notification sent 29-09-2020 Letter An invitation has been sent to negotiate and acquire land interests by voluntary agreement 13-07-2021 Letter Community Impacts consultation notification sent 26-10-2021 Letter An invitation has been sent to negotiate and acquire land interests by voluntary agreement 13-05-2022 Letter Local Refinement consultation notification sent 24-05-2022 Letter Local Refinement consultation extension notification sent
182	Christopher Robert Turner Tom French - BTF Partnership (as agent)	Cat 1 and 3	11-56	TP	A blight notice has been received and accepted by the Applicant. The Applicant's professional representatives are in formal negotiation with the landowner and their professional representatives. A purchase price has been agreed and conveyancing is in progress. 31-10-2017 Letter Order Limits update notification sent 20-08-2018 Letter Land Interest Questionnaire sent 09-10-2018 Letter Section 42 Statutory consultation notification sent 09-10-2018 Letter Land Interest Questionnaire sent 08-01-2019 Letter Land Interest Questionnaire response 08-01-2019 Email Correspondence regarding Land Interest Questionnaire and blight 18-01-2019 Letter Land Interest Questionnaire sent 08-02-2019 Letter Land Interest Questionnaire reminder sent 17-07-2019 Letter Blight notice received 27-01-2020 Letter Supplementary consultation notification sent 11-02-2020 Letter Correspondence regarding blight notice 11-02-2020 Letter Correspondence to claimants responding to blight notice

CA (Compulsory acquisition), CAR (Compulsory acquisition of rights over land and temporary possession), TP (Temporary possession)
CAS (Compulsory acquisition of subsoil), CASTPS (Compulsory acquisition of subsoil and temporary possession of land at the surface)

No.	Land interest name/organisation and land agent's name (if applicable)	Type of interest	Plot(s)	Land requirement	Status of negotiations with land interest
182 Cont'd					17-02-2020 Letter Correspondence regarding blight notice 17-02-2020 Letter Correspondence regarding blight notice sent 13-07-2020 Letter Design Refinement consultation notification sent 22-10-2020 Meeting Regular catch up meeting with agent to discuss status and case progress 05-11-2020 Meeting Regular catch up meeting with agent to discuss status and case progress 14-01-2021 Meeting Regular catch up meeting with agent to discuss status and case progress 11-02-2021 Meeting Regular catch up meeting with agent to discuss status and case progress 11-03-2021 Meeting Regular catch up meeting with agent to discuss status and case progress 23-04-2021 Meeting Regular catch up meeting with agent to discuss status and case progress 13-05-2021 Meeting Regular catch up meeting with agent to discuss status and case progress 18-06-2021 Meeting Regular catch up meeting with agent to discuss status and case progress 13-07-2021 Meeting Regular catch up meeting with agent to discuss status and case progress 13-07-2021 Letter Community Impacts consultation notification sent 28-07-2021 Meeting Regular catch up meeting with agent to discuss status and case progress 20-08-2021 Meeting Regular catch up meeting with agent to discuss status and case progress 15-09-2021 Meeting Regular catch up meeting with agent to discuss status and case progress 13-10-2021 Meeting Regular catch up meeting with agent to discuss status and case progress 10-11-2021 Meeting Regular catch up meeting with agent to discuss status and case progress 07-02-2022 Meeting Regular catch up meeting with agent to discuss status and case progress 01-03-2022 Meeting Regular catch up meeting with agent to discuss status and case progress 04-04-2022 Meeting Regular catch up meeting with agent to discuss status and case progress 03-05-2022 Meeting Regular catch up meeting with agent to discuss status and case progress 13-05-2022 Letter Local Refinement consultation notification sent 24-05-2022 Letter Local Refinement consultation extension notification sent 30-05-2022 Meeting Regular catch up meeting with agent to discuss status and case progress 21-06-2022 Meeting Regular catch up meeting with agent to discuss status and case progress 25-07-2022 Meeting Regular catch up meeting with agent to discuss status and case progress 15-08-2022 Meeting Discussion with agent regarding valuation and the status of land acquisition 05-09-2022 Meeting Regular catch up meeting with agent to discuss status and case progress

CA (Compulsory acquisition), CAR (Compulsory acquisition of rights over land and temporary possession), TP (Temporary possession)
 CAS (Compulsory acquisition of subsoil), CASTPS (Compulsory acquisition of subsoil and temporary possession of land at the surface)

No.	Land interest name/organisation and land agent's name (if applicable)	Type of interest	Plot(s)	Land requirement	Status of negotiations with land interest
183	Christopher Scott Padfield Herbert Charles Scott Padfield Joyce Winifred Padfield S & J Padfield & Partners LLP S & J Padfield Estates LLP Christopher Monk - Ceres Rural (as agent)	Cat 1, 2 and 3	39-07 39-08 39-10 39-11 39-26 44-04 44-11 44-18 44-23 44-58 44-67 44-74 45-79 45-80 45-87 45-88 45-89 45-90 45-92 45-93 45-97 45-99 45-100 45-102 45-105 45-106 45-107 45-108	CA TP CA CA TP TP CAR CA CA CA CA CA TP CA CAR TP CAR CA CA CA CA CAR CAR CA TP CA TP CAR	There has been regular, detailed and constructive correspondence and meetings since November 2017 on all aspects of the Project. These include, but are not limited to (i) Proposed housing development land at South Ockendon, (ii) Interface between the Project and the proposed Brentwood Enterprise Park at M25 J29 which the landowner is promoting with St Modwen as part of the Brentwood Local Plan, (iii) Detailed design development, impact mitigation, utility diversions, (iv) Accommodation works, access provisions and interface during construction, (v) Surveys, ground investigation and archaeological trial trenching, and (vi) Acquisition of land by agreement has been discussed and will be progressed if agreed. The parties have agreed terms for a Land and Works Agreement in relocation to Brentwood Enterprise Park construction interfaces and are proposing to develop a Statement of Common Ground and an agreement on other matters if appropriate. 12-04-2017 Letter Preferred Route Announcement notification sent 17-08-2017 Letter Survey access request sent 31-10-2017 Letter Order Limits update notification sent 17-11-2017 Meeting Discussion following the announcement of the Order Limits update 27-02-2018 Meeting Discussion regarding Project interface with Brentwood Enterprise Park 12-04-2018 Meeting Discussion regarding Statement of Common Ground and Project update 09-05-2018 Meeting Discussion regarding Project update and progress 25-06-2018 Letter Land Interest Questionnaire sent 16-07-2018 Email Correspondence regarding Order Limits update 01-08-2018 Email Correspondence regarding Land Interest Questionnaire assistance 09-10-2018 Letter Section 42 Statutory consultation notification sent 29-03-2019 Meeting Discussion regarding technical update on alternative access suggestions discussed at previous meeting 11-07-2019 Meeting Discussion regarding review of options for coexistence and design development 19-07-2019 Email Correspondence regarding fee policy 27-01-2020 Letter Supplementary consultation notification sent 28-02-2020 Meeting Discussion with agent regarding survey works 05-03-2020 Meeting Discussion regarding impact of Supplementary consultation 12-03-2020 Meeting Discussion regarding impact of Supplementary consultation 16-03-2020 Letter Land Interest Questionnaire sent 26-03-2020 Meeting Discussion regarding survey access 24-04-2020 Meeting Discussion regarding Project design update, Heads of Terms agreement and compensation 05-05-2020 Meeting Discussion regarding Project design 08-07-2020 Meeting Design Refinement consultation briefing 13-07-2020 Letter Design Refinement consultation notification sent 08-09-2020 Meeting Discussion regarding Project design, Heads of Terms review and compensation 29-09-2020 Letter An invitation has been sent to negotiate and acquire land interests by voluntary agreement 26-11-2020 Meeting Discussion regarding Project update and next steps for progressing Statement of Common Ground 01-02-2021 Email Correspondence regarding land referencing

CA (Compulsory acquisition), CAR (Compulsory acquisition of rights over land and temporary possession), TP (Temporary possession)

CAS (Compulsory acquisition of subsoil), CASTPS (Compulsory acquisition of subsoil and temporary possession of land at the surface)

No.	Land interest name/organisation and land agent's name (if applicable)	Type of interest	Plot(s)	Land requirement	Status of negotiations with land interest		
183 Cont'd			45-109	CA	08-02-2021	Email	Correspondence regarding the Applicant's position on the existing M25 J29 access to Brentwood Enterprise Park in advance of meeting
			45-110	CAR	10-02-2021	Meeting	Discussion regarding Project update and next steps for progressing Statement of Common Ground
			45-111	CAR	22-02-2021	Meeting	Discussion regarding Project update and next steps for progressing Statement of Common Ground
			45-112	CAR	22-03-2021	Meeting	Discussion regarding Project update
			45-114	CA	16-04-2021	Phone Call	Conversation regarding Statement of Common Ground
			45-115	CA	22-04-2021	Email	Correspondence regarding Statement of Common Ground
			45-116	CA	06-05-2021	Email	Correspondence regarding land referencing
			45-117	CA	13-05-2021	Meeting	Discussion regarding draft Heads of Terms
			45-118	CA	17-05-2021	Email	Correspondence regarding land referencing
			45-120	CAR	07-07-2021	Email	Correspondence regarding upcoming Community Impacts consultation
			45-121	CAR	13-07-2021	Letter	Community Impacts consultation notification sent
			45-122	CA	15-07-2021	Meeting	Discussion regarding Community Impacts consultation and Project update
			45-123	CA	28-07-2021	Email	Correspondence regarding draft Heads of Terms
			45-125	CA	30-09-2021	Email	Correspondence regarding Heads of Terms agreement
			45-126	CA	13-12-2021	Letter	Landowner engagement notification sent
			45-127	CA	14-03-2022	Email	Correspondence regarding land referencing
			45-128	CA	11-05-2022	Letter	Landowner engagement notification sent
			45-129	CA	11-05-2022	Meeting	Discussion regarding draft Heads of Terms
			45-131	CA	13-05-2022	Letter	Local Refinement consultation notification sent
			45-132	TP	24-05-2022	Letter	Local Refinement consultation extension notification sent
			45-133	CA	01-06-2022	Email	Correspondence regarding planning application and Non-Motorised User route proposal
			45-134	CA	20-06-2022	Meeting	Discussion regarding St Modwen land and works agreement
			45-135	CA	22-06-2022	Email	Correspondence regarding the interrelationship document
			45-138	CA	08-07-2022	Email	Correspondence arranging a meeting and regarding Non-Motorised User routes
			45-140	TP	18-07-2022	Meeting	Discussion regarding effect of Project on property and voluntary agreement
			45-142	TP	07-08-2022	Email	Correspondence regarding land referencing
			45-155	CAR	11-08-2022	Meeting	Discussion regarding Brentwood Enterprise Park, land interests and Statement of Common Ground
			45-170	CA	08-09-2022	Email	Correspondence regarding draft Statement of Common Ground and update on land use at South Ockendon
			45-171	CAR	21-09-2022	Email	Correspondence regarding updates to Brentwood Enterprise Park planning documents
						46-19	CA
			46-20	CA			
			46-35	CA			
			46-38	CA			

CA (Compulsory acquisition), CAR (Compulsory acquisition of rights over land and temporary possession), TP (Temporary possession)
CAS (Compulsory acquisition of subsoil), CASTPS (Compulsory acquisition of subsoil and temporary possession of land at the surface)

No.	Land interest name/organisation and land agent's name (if applicable)	Type of interest	Plot(s)	Land requirement	Status of negotiations with land interest
183 Cont'd			46-49 46-51 46-52 46-53 47-29 47-34 47-36	CA CA TP CA CA CA CA	
184	Church Commissioners For England	Cat 1 and 3	27-03 27-05 28-120 28-134 28-136 28-137 28-138 28-140 28-142	CA CA CA CAR CA CAR CA CA CA	Contact has been made with landowner who is aware of the Project. An invitation to negotiate and acquire land interests by voluntary agreement has been sent by letter and attempts to progress will continue. 31-10-2017 Letter Order Limits update notification sent 20-08-2018 Letter Land Interest Questionnaire sent 09-10-2018 Letter Section 42 Statutory consultation notification sent 13-03-2019 Email Correspondence regarding survey access 15-08-2019 Letter 2019 Post-Statutory consultation notification sent 31-10-2019 Email Correspondence regarding survey access 27-01-2020 Letter Supplementary consultation notification sent 13-07-2020 Letter Design Refinement consultation notification sent 29-09-2020 Letter An invitation has been sent to negotiate and acquire land interests by voluntary agreement 13-07-2021 Letter Community Impacts consultation notification sent 26-10-2021 Letter An invitation has been sent to negotiate and acquire land interests by voluntary agreement 01-02-2022 Letter Environmental compensation landowner engagement notification sent 15-02-2022 Email Correspondence regarding land referencing 16-02-2022 Email Correspondence regarding environmental compensation proposals 13-05-2022 Letter Local Refinement consultation notification sent 24-05-2022 Letter Local Refinement consultation extension notification sent
185	Claire Ann Shearer David Shearer Sam Snart - Hobbs Parker (as agent)	Cat 1, 2 and 3	13-02 13-04 13-10 13-11 13-12 13-20 13-22	CA TP CA TP CAR CAR TP	In regular contact with landowner via agent particularly in respect of extensive archaeological trial trenching and ground investigations works on the farm and consequent crop loss claims. This engagement is in addition to the correspondence below and as such landowner and agent are fully aware of the Project and its effect on their property, including mitigating the potential impact on farm buildings during construction. Opportunity to acquire pre Development Consent Order has been discussed and negotiations are ongoing; attempts to progress this and mitigation elsewhere will continue. 12-04-2017 Letter Preferred Route Announcement notification sent 25-07-2017 Meeting Discussion regarding Project update and upcoming survey agreement 09-08-2017 Email Correspondence regarding survey access 09-08-2017 Meeting Conversation regarding Project update and upcoming survey programme 17-08-2017 Letter Survey access request sent 04-09-2017 Meeting Discussion regarding survey access agreement 06-09-2017 Email Correspondence regarding survey works

CA (Compulsory acquisition), CAR (Compulsory acquisition of rights over land and temporary possession), TP (Temporary possession)
CAS (Compulsory acquisition of subsoil), CASTPS (Compulsory acquisition of subsoil and temporary possession of land at the surface)

No.	Land interest name/organisation and land agent's name (if applicable)	Type of interest	Plot(s)	Land requirement	Status of negotiations with land interest				
185 Cont'd			13-23	CA	20-09-2017	Phone Call	Conversation regarding survey access		
			13-30	CAR	22-09-2017	Email	Correspondence regarding survey consent form		
			13-34	CAR	31-10-2017	Letter	Order Limits update notification sent		
			13-41	CASTPS	25-06-2018	Letter	Land Interest Questionnaire sent		
			13-42	CAR	11-07-2018	Email	Correspondence regarding Order Limits update		
			13-43	CA	01-08-2018	Email	Correspondence regarding Land Interest Questionnaire		
			13-44	CA	20-08-2018	Letter	Land Interest Questionnaire sent		
			13-45	CAR	28-08-2018	Letter	Land Interest Questionnaire sent		
			13-46	CASTPS	28-09-2018	Letter	Land Interest Questionnaire response		
			13-47	CASTPS	09-10-2018	Letter	Section 42 Statutory consultation notification sent		
			13-48	CASTPS	08-07-2019	Email	Correspondence regarding survey payment		
			13-50	CASTPS	08-08-2019	Email	Correspondence regarding survey licence		
			13-53	TP	04-12-2019	Email	Correspondence attaching draft Non-Disclosure Agreement		
			13-54	CAR	09-12-2019	Email	Correspondence regarding pre-enabling works		
			13-55	CAR	18-12-2019	Email	Correspondence attaching draft survey consent form		
			14-01	TP	09-01-2020	Email	Correspondence regarding Non-Disclosure agreement and survey licence		
			14-04	CAS	14-01-2020	Email	Correspondence requesting survey access		
			14-11	CASTPS	20-01-2020	Meeting	Discussion regarding Project design update and survey works		
			14-12	CAS	22-01-2020	Email	Correspondence regarding survey access		
			14-13	CAS	27-01-2020	Letter	Supplementary consultation notification sent		
			14-14	CAS	17-02-2020	Email	Correspondence requesting survey access		
			14-16	CASTPS	16-03-2020	Letter	Land Interest Questionnaire sent		
			14-19	TP	18-03-2020	Email	Correspondence requesting a meeting		
			14-20	TP	23-03-2020	Meeting	Discussion regarding survey works		
			15-08	TP	24-03-2020	Email	Correspondence attaching draft minutes of a meeting		
							01-04-2020	Email	Correspondence regarding survey consent form and survey access
							02-04-2020	Email	Correspondence regarding survey licence and survey consent form
							30-04-2020	Email	Correspondence regarding survey licence
							13-07-2020	Meeting	Discussion regarding survey works
							13-07-2020	Letter	Design Refinement consultation notification sent
							10-02-2021	Meeting	Discussion regarding effect of Project on property and habitat management proposal
							13-07-2021	Letter	Community Impacts consultation notification sent
				02-09-2021	Email	Correspondence regarding detailed plan of land ownership			
				08-09-2021	Meeting	Discussion regarding effect of Project on property and habitat management proposal			
				07-10-2021	Email	Correspondence regarding draft Section 253 Agreement			
				09-11-2021	Meeting	Discussion regarding early land acquisition			
				09-05-2022	Email	Correspondence regarding survey access request			

CA (Compulsory acquisition), CAR (Compulsory acquisition of rights over land and temporary possession), TP (Temporary possession)
CAS (Compulsory acquisition of subsoil), CASTPS (Compulsory acquisition of subsoil and temporary possession of land at the surface)

No.	Land interest name/organisation and land agent's name (if applicable)	Type of interest	Plot(s)	Land requirement	Status of negotiations with land interest
185 Cont'd					<p>13-05-2022 Letter Local Refinement consultation notification sent</p> <p>24-05-2022 Letter Local Refinement consultation extension notification sent</p> <p>09-06-2022 Phone Call Conversation regarding early land acquisition</p> <p>04-08-2022 Email Correspondence regarding survey payment</p> <p>09-08-2022 Email Correspondence regarding early land acquisition</p> <p>11-08-2022 Phone Call Correspondence regarding early land acquisition</p> <p>11-08-2022 Email Correspondence sending further plans (updated aerial GIS layer of farm buildings) to agent regarding earlier conversation on negotiations for early (pre Development Consent Order) acquisition</p> <p>02-09-2022 Email Correspondence explaining why landowner not consulted over potential acquisition of Rochester Bridge Trust land</p>
186	Claire Louise Fursedonne	Cat 1 and 3	33-284	CAR	<p>An invitation to negotiate and acquire land interests by voluntary agreement has been sent by letter.</p> <p>13-07-2020 Letter Design Refinement consultation notification sent</p> <p>29-09-2020 Letter An invitation has been sent to negotiate and acquire land interests by voluntary agreement</p> <p>13-07-2021 Letter Community Impacts consultation notification sent</p> <p>26-10-2021 Letter An invitation has been sent to negotiate and acquire land interests by voluntary agreement</p> <p>13-05-2022 Letter Local Refinement consultation notification sent</p> <p>24-05-2022 Letter Local Refinement consultation extension notification sent</p>
187	Claire Louise Leader Stephen Allan Leader	Cat 1 and 3	33-137	CAR	<p>An invitation to negotiate and acquire land interests by voluntary agreement has been sent by letter.</p> <p>09-10-2018 Letter Section 42 Statutory consultation notification sent</p> <p>09-10-2018 Letter Land Interest Questionnaire sent</p> <p>08-02-2019 Letter Land Interest Questionnaire reminder sent</p> <p>27-01-2020 Letter Supplementary consultation notification sent</p> <p>13-07-2020 Letter Design Refinement consultation notification sent</p> <p>29-09-2020 Letter An invitation has been sent to negotiate and acquire land interests by voluntary agreement</p> <p>13-07-2021 Letter Community Impacts consultation notification sent</p> <p>26-10-2021 Letter An invitation has been sent to negotiate and acquire land interests by voluntary agreement</p> <p>13-05-2022 Letter Local Refinement consultation notification sent</p> <p>24-05-2022 Letter Local Refinement consultation extension notification sent</p>
188	Claire Pauline Holmes	Cat 1 and 3	30-29	TP	<p>An invitation to negotiate and acquire land interests by voluntary agreement has been sent by letter.</p> <p>13-07-2020 Letter Design Refinement consultation notification sent</p> <p>29-09-2020 Letter An invitation has been sent to negotiate and acquire land interests by voluntary agreement</p> <p>13-07-2021 Letter Community Impacts consultation notification sent</p> <p>26-10-2021 Letter An invitation has been sent to negotiate and acquire land interests by voluntary agreement</p> <p>13-05-2022 Letter Local Refinement consultation notification sent</p> <p>24-05-2022 Letter Local Refinement consultation extension notification sent</p>

CA (Compulsory acquisition), CAR (Compulsory acquisition of rights over land and temporary possession), TP (Temporary possession)
CAS (Compulsory acquisition of subsoil), CASTPS (Compulsory acquisition of subsoil and temporary possession of land at the surface)

No.	Land interest name/organisation and land agent's name (if applicable)	Type of interest	Plot(s)	Land requirement	Status of negotiations with land interest
189	Clare Harvey	Cat 1 and 3	26-51	CAR	An invitation to negotiate and acquire land interests by voluntary agreement has been sent by letter. 27-01-2020 Letter Supplementary consultation notification sent 13-07-2020 Letter Design Refinement consultation notification sent 29-09-2020 Letter An invitation has been sent to negotiate and acquire land interests by voluntary agreement 13-07-2021 Letter Community Impacts consultation notification sent 26-10-2021 Letter An invitation has been sent to negotiate and acquire land interests by voluntary agreement 13-05-2022 Letter Local Refinement consultation notification sent 24-05-2022 Letter Local Refinement consultation extension notification sent
190	Classic Cars	Cat 1 and 3	44-93 44-94	TP CAR	An invitation to negotiate and acquire land interests by voluntary agreement has been sent by letter. 19-11-2018 Letter Section 42 Statutory consultation notification sent 27-01-2020 Letter Supplementary consultation notification sent 16-03-2020 Letter Land Interest Questionnaire sent 13-07-2020 Letter Design Refinement consultation notification sent 29-09-2020 Letter An invitation has been sent to negotiate and acquire land interests by voluntary agreement 19-01-2021 Letter Land Interest Questionnaire sent 13-07-2021 Letter Community Impacts consultation notification sent 13-05-2022 Letter Local Refinement consultation notification sent 24-05-2022 Letter Local Refinement consultation extension notification sent
191	Clearserve Limited	Cat 1 and 3	27-25 27-26 27-27 27-28 27-33 27-34 27-36 27-38 27-39 27-47 27-48 27-50 27-57 27-58 27-59 27-60 27-61	CAR CA CAR CA CA CA CAR CAR CAR CAR CAR CAR CAR CAR CAR CAR CAR CAR	The Applicant has been in contact with the landowner over the past few years regarding access to land for surveys. A voluntary agreement may be progressed if appropriate. 05-09-2017 Letter Survey access request sent 16-10-2017 Email Correspondence regarding survey access 31-10-2017 Letter Order Limits update notification sent 07-02-2018 Email Correspondence regarding survey access 20-08-2018 Letter Land Interest Questionnaire sent 09-10-2018 Letter Section 42 Statutory consultation notification sent 18-10-2018 Letter Land Interest Questionnaire response 18-10-2018 Meeting Discussion regarding Land Interest Questionnaire 11-03-2019 Email Correspondence requesting survey access 15-08-2019 Letter 2019 Post-Statutory consultation notification sent 27-01-2020 Letter Supplementary consultation notification sent 13-07-2020 Letter Design Refinement consultation notification sent 29-09-2020 Letter An invitation has been sent to negotiate and acquire land interests by voluntary agreement 19-01-2021 Letter Land Interest Questionnaire sent 18-02-2021 Letter Land Interest Questionnaire response 05-05-2021 Email Correspondence requesting survey access 13-07-2021 Letter Community Impacts consultation notification sent

CA (Compulsory acquisition), CAR (Compulsory acquisition of rights over land and temporary possession), TP (Temporary possession)
CAS (Compulsory acquisition of subsoil), CASTPS (Compulsory acquisition of subsoil and temporary possession of land at the surface)

No.	Land interest name/organisation and land agent's name (if applicable)	Type of interest	Plot(s)	Land requirement	Status of negotiations with land interest
191 Cont'd			27-62	CAR	26-10-2021 Letter An invitation has been sent to negotiate and acquire land interests by voluntary agreement 30-03-2022 Email Correspondence regarding survey access request 13-05-2022 Letter Local Refinement consultation notification sent 24-05-2022 Letter Local Refinement consultation extension notification sent 05-07-2022 Phone Call Conversation regarding future use of the land 12-09-2022 Email Correspondence to planner representing Clearserve regarding potential use of site by the Project
192	Clifford Burleigh	Cat 1 and 3	25-85	CAR	An invitation to negotiate and acquire land interests by voluntary agreement has been sent by letter. 27-01-2020 Letter Supplementary consultation notification sent 13-07-2020 Letter Design Refinement consultation notification sent 29-09-2020 Letter An invitation has been sent to negotiate and acquire land interests by voluntary agreement 13-07-2021 Letter Community Impacts consultation notification sent 26-10-2021 Letter An invitation has been sent to negotiate and acquire land interests by voluntary agreement 13-05-2022 Letter Local Refinement consultation notification sent 24-05-2022 Letter Local Refinement consultation extension notification sent
193	Clifford Earl Limited	Cat 1 and 3	12-42 12-43 12-45	TP TP TP	An invitation to negotiate and acquire land interests by voluntary agreement has been sent by letter. 27-01-2020 Letter Supplementary consultation notification sent 16-03-2020 Letter Land Interest Questionnaire sent 02-07-2020 Letter Land Interest Questionnaire response 13-07-2020 Letter Design Refinement consultation notification sent 29-09-2020 Letter An invitation has been sent to negotiate and acquire land interests by voluntary agreement 28-10-2020 Email Correspondence regarding interest in voluntary agreement 06-11-2020 Email Correspondence regarding voluntary agreement 25-06-2021 Email Correspondence regarding voluntary agreement and fee policy 13-07-2021 Letter Community Impacts consultation notification sent 13-05-2022 Letter Local Refinement consultation notification sent 24-05-2022 Letter Local Refinement consultation extension notification sent
194	Clive Robert Whipps	Cat 1 and 3	25-91	CAR	An invitation to negotiate and acquire land interests by voluntary agreement has been sent by letter. 27-01-2020 Letter Supplementary consultation notification sent 13-07-2020 Letter Design Refinement consultation notification sent 29-09-2020 Letter An invitation has been sent to negotiate and acquire land interests by voluntary agreement 13-07-2021 Letter Community Impacts consultation notification sent 26-10-2021 Letter An invitation has been sent to negotiate and acquire land interests by voluntary agreement 13-05-2022 Letter Local Refinement consultation notification sent 24-05-2022 Letter Local Refinement consultation extension notification sent
195	Codrut Marian Marin	Cat 1 and 3	26-25	CAR	An invitation to negotiate and acquire land interests by voluntary agreement has been sent by letter. 13-07-2020 Letter Design Refinement consultation notification sent

CA (Compulsory acquisition), CAR (Compulsory acquisition of rights over land and temporary possession), TP (Temporary possession)
CAS (Compulsory acquisition of subsoil), CASTPS (Compulsory acquisition of subsoil and temporary possession of land at the surface)

No.	Land interest name/organisation and land agent's name (if applicable)	Type of interest	Plot(s)	Land requirement	Status of negotiations with land interest
195 Cont'd					29-09-2020 Letter An invitation has been sent to negotiate and acquire land interests by voluntary agreement 08-10-2020 Email Correspondence regarding voluntary agreement 13-07-2021 Letter Community Impacts consultation notification sent 26-10-2021 Letter An invitation has been sent to negotiate and acquire land interests by voluntary agreement 13-05-2022 Letter Local Refinement consultation notification sent 24-05-2022 Letter Local Refinement consultation extension notification sent
196	Colin Edwards Pontifex	Cat 1 and 3	09-47	TP	An invitation to negotiate and acquire land interests by voluntary agreement has been sent by letter. 27-01-2020 Letter Supplementary consultation notification sent 13-07-2020 Letter Design Refinement consultation notification sent 29-09-2020 Letter An invitation has been sent to negotiate and acquire land interests by voluntary agreement 13-07-2021 Letter Community Impacts consultation notification sent 26-10-2021 Letter An invitation has been sent to negotiate and acquire land interests by voluntary agreement 13-05-2022 Letter Local Refinement consultation notification sent 24-05-2022 Letter Local Refinement consultation extension notification sent
197	Colin Hooker	Cat 1 and 3	43-65 43-68	TP TP	An invitation to negotiate and acquire land interests by voluntary agreement has been sent by letter. 18-02-2020 Letter Supplementary consultation notification sent 13-07-2020 Letter Design Refinement consultation notification sent 29-09-2020 Letter An invitation has been sent to negotiate and acquire land interests by voluntary agreement 13-07-2021 Letter Community Impacts consultation notification sent 26-10-2021 Letter An invitation has been sent to negotiate and acquire land interests by voluntary agreement 13-05-2022 Letter Local Refinement consultation notification sent 24-05-2022 Letter Local Refinement consultation extension notification sent
198	Colin James Thompson	Cat 1 and 3	33-212	CAR	An invitation to negotiate and acquire land interests by voluntary agreement has been sent by letter. 09-10-2018 Letter Section 42 Statutory consultation notification sent 09-10-2018 Letter Land Interest Questionnaire sent 15-11-2018 Letter Land Interest Questionnaire response 27-01-2020 Letter Supplementary consultation notification sent 13-07-2020 Letter Design Refinement consultation notification sent 29-09-2020 Letter An invitation has been sent to negotiate and acquire land interests by voluntary agreement 13-07-2021 Letter Community Impacts consultation notification sent 26-10-2021 Letter An invitation has been sent to negotiate and acquire land interests by voluntary agreement 13-05-2022 Letter Local Refinement consultation notification sent 24-05-2022 Letter Local Refinement consultation extension notification sent
199					Discussions have been held with landowner during meetings and at several consultation event, they are aware of the Project and their ability to serve a blight notice. An invitation to negotiate and acquire land interests by voluntary agreement has been sent by letter, and an acquisition would proceed if a blight notice is received.

CA (Compulsory acquisition), CAR (Compulsory acquisition of rights over land and temporary possession), TP (Temporary possession)
CAS (Compulsory acquisition of subsoil), CASTPS (Compulsory acquisition of subsoil and temporary possession of land at the surface)

No.	Land interest name/organisation and land agent's name (if applicable)	Type of interest	Plot(s)	Land requirement	Status of negotiations with land interest		
199 Cont'd	Colin John Darby Leon R Darby Sharon Elaine Darby	Cat 1, 2 and 3	20-64 20-70 20-73 20-74 23-113 23-117 23-118 23-124 23-133 23-145 23-146 23-147	CA CA CA CA CA CA CA TP CAR CA CAR CA	31-10-2017 Letter 30-04-2018 Phone Call 20-08-2018 Letter 09-10-2018 Letter 21-10-2018 Letter 15-08-2019 Letter 15-10-2019 Letter 27-01-2020 Letter 13-07-2020 Letter 29-09-2020 Letter 13-07-2021 Letter 26-10-2021 Letter 13-05-2022 Letter 24-05-2022 Letter	Order Limits update notification sent Conversation regarding survey access Land Interest Questionnaire sent Section 42 Statutory consultation notification sent Land Interest Questionnaire response 2019 Post-Statutory consultation notification sent Correspondence regarding 2019 Post-Statutory consultation Supplementary consultation notification sent Design Refinement consultation notification sent An invitation has been sent to negotiate and acquire land interests by voluntary agreement Community Impacts consultation notification sent An invitation has been sent to negotiate and acquire land interests by voluntary agreement Local Refinement consultation notification sent Local Refinement consultation extension notification sent	
200	Colin John Read	Cat 1 and 3	12-32	TP	An invitation to negotiate and acquire land interests by voluntary agreement has been sent by letter. 27-01-2020 Letter 13-07-2020 Letter 29-09-2020 Letter 13-07-2021 Letter 26-10-2021 Letter 13-05-2022 Letter 24-05-2022 Letter	Supplementary consultation notification sent Design Refinement consultation notification sent An invitation has been sent to negotiate and acquire land interests by voluntary agreement Community Impacts consultation notification sent An invitation has been sent to negotiate and acquire land interests by voluntary agreement Local Refinement consultation notification sent Local Refinement consultation extension notification sent	
201	Colin Lee Farrell	Cat 1 and 3	09-02 12-66	TP TP	An invitation to negotiate and acquire land interests by voluntary agreement has been sent by letter. 27-01-2020 Letter 13-07-2020 Letter 29-09-2020 Letter 08-10-2020 Email 27-10-2020 Email 19-01-2021 Email 04-02-2021 Phone Call 26-10-2021 Letter 13-05-2022 Letter 24-05-2022 Letter	Supplementary consultation notification sent Design Refinement consultation notification sent An invitation has been sent to negotiate and acquire land interests by voluntary agreement Correspondence regarding interest in voluntary agreement Correspondence regarding voluntary agreement Correspondence regarding voluntary agreement Correspondence regarding voluntary licence agreement letter An invitation has been sent to negotiate and acquire land interests by voluntary agreement Local Refinement consultation notification sent Local Refinement consultation extension notification sent	
202	Colin Rixson	Cat 1 and 3	24-173	TP	An invitation to negotiate and acquire land interests by voluntary agreement has been sent by letter. 09-10-2018 Letter 09-10-2018 Letter	Section 42 Statutory consultation notification sent Land Interest Questionnaire sent	

CA (Compulsory acquisition), CAR (Compulsory acquisition of rights over land and temporary possession), TP (Temporary possession)
CAS (Compulsory acquisition of subsoil), CASTPS (Compulsory acquisition of subsoil and temporary possession of land at the surface)

No.	Land interest name/organisation and land agent's name (if applicable)	Type of interest	Plot(s)	Land requirement	Status of negotiations with land interest
202 Cont'd					08-02-2019 Letter Land Interest Questionnaire reminder sent 27-01-2020 Letter Supplementary consultation notification sent 13-07-2020 Letter Design Refinement consultation notification sent 29-09-2020 Letter An invitation has been sent to negotiate and acquire land interests by voluntary agreement 13-07-2021 Letter Community Impacts consultation notification sent 26-10-2021 Letter An invitation has been sent to negotiate and acquire land interests by voluntary agreement 13-05-2022 Letter Local Refinement consultation notification sent 24-05-2022 Letter Local Refinement consultation extension notification sent
203	Colleen Denise Farmer	Cat 1 and 3	25-57	CAR	An invitation to negotiate and acquire land interests by voluntary agreement has been sent by letter. 27-01-2020 Letter Supplementary consultation notification sent 13-07-2020 Letter Design Refinement consultation notification sent 29-09-2020 Letter An invitation has been sent to negotiate and acquire land interests by voluntary agreement 13-07-2021 Letter Community Impacts consultation notification sent 26-10-2021 Letter An invitation has been sent to negotiate and acquire land interests by voluntary agreement 13-05-2022 Letter Local Refinement consultation notification sent 24-05-2022 Letter Local Refinement consultation extension notification sent
204	Corinne Rounce Michael Cornelius Smith NA - (as agent)	Cat 1 and 3	33-270 33-276	CAR TP	An invitation to negotiate and acquire land interests by voluntary agreement has been sent by letter. 27-01-2020 Letter Supplementary consultation notification sent 16-03-2020 Letter Land Interest Questionnaire sent 13-07-2020 Letter Design Refinement consultation notification sent 29-09-2020 Letter An invitation has been sent to negotiate and acquire land interests by voluntary agreement 13-07-2021 Letter Community Impacts consultation notification sent 26-10-2021 Letter An invitation has been sent to negotiate and acquire land interests by voluntary agreement 09-03-2022 Meeting Discussion regarding impact of the gas pipeline identified to go through his garden 21-03-2022 Email Correspondence confirming that the Applicant would reimburse reasonable professional fees to enable landowner to get some professional advice in relation to blight/impact of construction 13-05-2022 Letter Local Refinement consultation notification sent 18-05-2022 Email Correspondence regarding blight application and compensation 24-05-2022 Letter Local Refinement consultation extension notification sent 27-05-2022 Email Correspondence regarding blight process 13-06-2022 Meeting Discussion regarding proposed alternatives to gas pipeline location and commitment given to look into whether any alternatives are viable 28-07-2022 Email Correspondence arranging follow up meeting to talk through findings of our reviews 19-08-2022 Meeting Discussion regarding the impact of the gas pipeline and the proximity to the property, and potential mitigation

CA (Compulsory acquisition), CAR (Compulsory acquisition of rights over land and temporary possession), TP (Temporary possession)
CAS (Compulsory acquisition of subsoil), CASTPS (Compulsory acquisition of subsoil and temporary possession of land at the surface)

No.	Land interest name/organisation and land agent's name (if applicable)	Type of interest	Plot(s)	Land requirement	Status of negotiations with land interest
205	Cornerstone Telecommunications Infrastructure Limited	Cat 2 and 3	07-04 07-09 07-11 44-93 44-94	CAR CAR CAR TP CAR	Notification of the Project and confirmation of assets has taken place. The draft Development Consent Order contains Protective Provisions for the benefit of statutory undertakers and prohibits compulsory acquisition of any of their apparatus without consent. Further negotiations will be progressed up to and during examination. 27-01-2020 Letter Supplementary consultation notification sent 13-07-2020 Letter Design Refinement consultation notification sent 29-09-2020 Letter An invitation has been sent to negotiate and acquire land interests by voluntary agreement 10-11-2020 Email Correspondence regarding land interests 13-07-2021 Letter Community Impacts consultation notification sent 26-10-2021 Letter An invitation has been sent to negotiate and acquire land interests by voluntary agreement 24-11-2021 Email Correspondence regarding land interests 13-05-2022 Letter Local Refinement consultation notification sent 24-05-2022 Letter Local Refinement consultation extension notification sent
206	Costa Limited	Cat 1	06-175 06-196	CA CA	An invitation to negotiate and acquire land interests by voluntary agreement has been sent by letter. 13-07-2020 Letter Design Refinement consultation notification sent 29-09-2020 Letter An invitation has been sent to negotiate and acquire land interests by voluntary agreement 13-07-2021 Letter Community Impacts consultation notification sent 13-05-2022 Letter Local Refinement consultation notification sent 24-05-2022 Letter Local Refinement consultation extension notification sent
207	Countrywide Tax & Trust Corporation Limited	Cat 1 and 3	33-152	CAR	An invitation to negotiate and acquire land interests by voluntary agreement has been sent by letter. 09-10-2018 Letter Land Interest Questionnaire sent 09-10-2018 Letter Section 42 Statutory consultation notification sent 08-02-2019 Letter Land Interest Questionnaire reminder sent 26-03-2019 Letter Land Interest Questionnaire sent 15-08-2019 Letter 2019 Post-Statutory consultation notification sent 27-01-2020 Letter Supplementary consultation notification sent 13-07-2020 Letter Design Refinement consultation notification sent 29-09-2020 Letter An invitation has been sent to negotiate and acquire land interests by voluntary agreement 13-07-2021 Letter Community Impacts consultation notification sent 26-10-2021 Letter An invitation has been sent to negotiate and acquire land interests by voluntary agreement 13-05-2022 Letter Local Refinement consultation notification sent 24-05-2022 Letter Local Refinement consultation extension notification sent
208	Craig Charles Holmes	Cat 1 and 3	30-29	TP	An invitation to negotiate and acquire land interests by voluntary agreement has been sent by letter. 13-07-2020 Letter Design Refinement consultation notification sent 29-09-2020 Letter An invitation has been sent to negotiate and acquire land interests by voluntary agreement 13-07-2021 Letter Community Impacts consultation notification sent

CA (Compulsory acquisition), CAR (Compulsory acquisition of rights over land and temporary possession), TP (Temporary possession)
CAS (Compulsory acquisition of subsoil), CASTPS (Compulsory acquisition of subsoil and temporary possession of land at the surface)

No.	Land interest name/organisation and land agent's name (if applicable)	Type of interest	Plot(s)	Land requirement	Status of negotiations with land interest
208 Cont'd					26-10-2021 Letter An invitation has been sent to negotiate and acquire land interests by voluntary agreement 13-05-2022 Letter Local Refinement consultation notification sent 24-05-2022 Letter Local Refinement consultation extension notification sent
209	Craig Michael Williams Hannah Kell Campbell	Cat 1	39-61	CA	An invitation to negotiate and acquire land interests by voluntary agreement has been sent by letter. 28-02-2018 Letter Survey access request sent 09-10-2018 Letter Section 42 Statutory consultation notification sent 09-10-2018 Letter Land Interest Questionnaire sent 30-11-2018 Meeting Discussion regarding unregistered land 18-06-2019 Email Correspondence regarding survey access 27-01-2020 Letter Supplementary consultation notification sent 13-07-2020 Letter Design Refinement consultation notification sent 29-09-2020 Letter An invitation has been sent to negotiate and acquire land interests by voluntary agreement 13-07-2021 Letter Community Impacts consultation notification sent 26-10-2021 Letter An invitation has been sent to negotiate and acquire land interests by voluntary agreement 13-05-2022 Letter Local Refinement consultation notification sent 24-05-2022 Letter Local Refinement consultation extension notification sent
210	Cranham Golf Course Limited Oliver Lukies - Strutt and Parker (as agent)	Cat 1, 2 and 3	43-18 43-19 43-22 43-23 44-02 44-03 44-06 44-08 44-10 44-12 44-13 44-14 44-15 44-17 44-19 44-28 44-29 44-35	CAR CAR CA CA CAR CAR CAR CAR CAR CA CAR CAR CA CAR CA CA CA CA	In contact with landowner via agent who is aware of the Project land requirements. An invitation to negotiate and acquire land interests by voluntary agreement has been sent by letter, attempts to progress will continue where practicable. 22-05-2017 Letter Survey access request sent 31-10-2017 Letter Order Limits update notification sent 19-01-2018 Phone Call Conversation regarding survey access 14-05-2018 Letter Land Interest Questionnaire sent 17-07-2018 Phone Call Conversation regarding Order Limits update and effect of Project on property 20-08-2018 Letter Land Interest Questionnaire sent 04-09-2018 Email Correspondence regarding Order Limits and land use plans 06-09-2018 Email Correspondence regarding effect of Project on property and environmental mitigation 09-10-2018 Letter Section 42 Statutory consultation notification sent 19-11-2018 Letter Section 42 Statutory consultation notification sent 28-06-2019 Email Correspondence regarding survey works 15-08-2019 Letter 2019 Post-Statutory consultation notification sent 08-11-2019 Letter Land Interest Questionnaire sent 27-01-2020 Letter Supplementary consultation notification sent 13-07-2020 Letter Design Refinement consultation notification sent 04-08-2020 Email Correspondence from agent querying proposed land use 22-09-2020 Email Correspondence confirming land use requirements 29-09-2020 Letter An invitation has been sent to negotiate and acquire land interests by voluntary agreement

CA (Compulsory acquisition), CAR (Compulsory acquisition of rights over land and temporary possession), TP (Temporary possession)
CAS (Compulsory acquisition of subsoil), CASTPS (Compulsory acquisition of subsoil and temporary possession of land at the surface)

No.	Land interest name/organisation and land agent's name (if applicable)	Type of interest	Plot(s)	Land requirement	Status of negotiations with land interest		
210 Cont'd			44-49 44-52 44-66 44-75	CA CA CA CA	21-10-2020 23-03-2021 13-07-2021 02-09-2021 01-10-2021 26-10-2021 09-12-2021 13-05-2022 24-05-2022 06-09-2022 20-09-2022 23-09-2022	Email Meeting Letter Meeting Email Letter Email Letter Letter Email Email Email	Correspondence regarding Development Consent Order Discussion regarding Project position on and requirements for replacement land Community Impacts consultation notification sent Discussion regarding current status of Development Consent Order, effect of Project on property and mitigation Correspondence regarding Design Refinement consultation An invitation has been sent to negotiate and acquire land interests by voluntary agreement Correspondence regarding land interests and formal agreement Local Refinement consultation notification sent Local Refinement consultation extension notification sent Correspondence regarding ownership and transfer of electricity substation Correspondence to agent regarding publication of open space survey report and UKPN enquiries Correspondence to agent attaching Thames Chase visitor survey report
211	Cranham Solar Limited	Cat 1, 2 and 3	44-03 44-14 44-15 44-19 44-28	CAR CAR CA CA CA	The Applicant has agreed Heads of Terms for a cooperation agreement. 31-10-2017 30-04-2018 14-05-2018 25-05-2018 13-08-2018 17-08-2018 10-09-2018 07-08-2019 15-08-2019 27-01-2020 04-03-2020 12-03-2020 22-06-2020 13-07-2020 09-09-2020 20-10-2020 07-12-2020 13-07-2021 13-05-2022 24-05-2022	Letter Letter Letter Email Email Letter Letter Letter Email Letter Letter Email Meeting Email Letter Meeting Meeting Email Letter Letter Letter	Order Limits update notification sent Survey access request sent Land Interest Questionnaire sent Correspondence regarding survey works Correspondence regarding Land Interest Questionnaire Survey access request sent Land Interest Questionnaire response Correspondence regarding survey works 2019 Post-Statutory consultation notification sent Supplementary consultation notification sent Correspondence regarding survey works Discussion regarding land requirements, outline programme and compensation matters Correspondence attaching Heads of Terms for voluntary cooperation agreement Design Refinement consultation notification sent Discussion regarding clarifying queries on land requirements and to update progress on Heads of Terms Discussion regarding Heads of Terms Correspondence confirming Heads of Terms agreement Community Impacts consultation notification sent Local Refinement consultation notification sent Local Refinement consultation extension notification sent
212	CSL Power Systems Ltd	Cat 1 and 3	10-09	CAR	13-05-2022	Letter	An invitation to negotiate and acquire land interests by voluntary agreement has been sent by letter. Local Refinement consultation notification sent

CA (Compulsory acquisition), CAR (Compulsory acquisition of rights over land and temporary possession), TP (Temporary possession)
CAS (Compulsory acquisition of subsoil), CASTPS (Compulsory acquisition of subsoil and temporary possession of land at the surface)

No.	Land interest name/organisation and land agent's name (if applicable)	Type of interest	Plot(s)	Land requirement	Status of negotiations with land interest
212 Cont'd			10-11	CA	24-05-2022 Letter Local Refinement consultation extension notification sent 07-09-2022 Letter An invitation has been sent to negotiate and acquire land interests by voluntary agreement
213	Cyclopark	Cat 1, 2 and 3	07-01 07-02 07-04 07-05 07-09 07-15 07-27 07-29 08-06 08-07 08-12 08-13 08-14 08-15	CAR CAR CAR CAR CAR CAR CAR CAR CAR CAR CAR CAR CAR CAR	An invitation to negotiate and acquire land interests by voluntary agreement has been sent by letter. 27-01-2020 Letter Supplementary consultation notification sent 16-03-2020 Letter Land Interest Questionnaire sent 03-07-2020 Email Correspondence regarding survey access 13-07-2020 Letter Design Refinement consultation notification sent 29-09-2020 Letter An invitation has been sent to negotiate and acquire land interests by voluntary agreement 24-06-2021 Email Correspondence regarding voluntary agreement and fee policy 13-07-2021 Letter Community Impacts consultation notification sent 15-03-2022 Meeting Discussion regarding active travel strategy 04-05-2022 Email Correspondence regarding survey payment 13-05-2022 Letter Local Refinement consultation notification sent 24-05-2022 Letter Local Refinement consultation extension notification sent 20-06-2022 Meeting Discussion regarding active travel strategy and Project benefits 07-07-2022 Meeting Discussion regarding designated funds proposal 14-07-2022 Meeting Discussion regarding designated funds proposal 05-08-2022 Meeting Discussion regarding designated funds proposal 22-08-2022 Meeting Discussion regarding designated funds proposal 02-09-2022 Meeting Discussion regarding designated funds proposal and proposed utility works at access to property
214	Daljinder Singh Cheema	Cat 1 and 3	12-34	TP	An invitation to negotiate and acquire land interests by voluntary agreement has been sent by letter. 27-01-2020 Letter Supplementary consultation notification sent 13-07-2020 Letter Design Refinement consultation notification sent 29-09-2020 Letter An invitation has been sent to negotiate and acquire land interests by voluntary agreement 13-07-2021 Letter Community Impacts consultation notification sent 26-10-2021 Letter An invitation has been sent to negotiate and acquire land interests by voluntary agreement 13-05-2022 Letter Local Refinement consultation notification sent 24-05-2022 Letter Local Refinement consultation extension notification sent
215	Daniel Anthony Stock Kathryn Monica Winters Monica Mary Stock	Cat 1 and 3	41-08 41-19	CAR TP	An invitation to negotiate and acquire land interests by voluntary agreement has been sent by letter. 31-10-2017 Letter Order Limits update notification sent 20-08-2018 Letter Land Interest Questionnaire sent 09-10-2018 Letter Section 42 Statutory consultation notification sent 08-05-2019 Phone Call Conversation regarding survey access 27-01-2020 Letter Supplementary consultation notification sent 16-03-2020 Letter Land Interest Questionnaire sent 21-04-2020 Email Correspondence regarding survey access

CA (Compulsory acquisition), CAR (Compulsory acquisition of rights over land and temporary possession), TP (Temporary possession)
CAS (Compulsory acquisition of subsoil), CASTPS (Compulsory acquisition of subsoil and temporary possession of land at the surface)

No.	Land interest name/organisation and land agent's name (if applicable)	Type of interest	Plot(s)	Land requirement	Status of negotiations with land interest
215 Cont'd					13-07-2020 Letter Design Refinement consultation notification sent 29-09-2020 Letter An invitation has been sent to negotiate and acquire land interests by voluntary agreement 13-07-2021 Letter Community Impacts consultation notification sent 26-10-2021 Letter An invitation has been sent to negotiate and acquire land interests by voluntary agreement 13-05-2022 Letter Local Refinement consultation notification sent 24-05-2022 Letter Local Refinement consultation extension notification sent
216	Daniel John Walsh	Cat 1 and 3	33-143	CAR	An invitation to negotiate and acquire land interests by voluntary agreement has been sent by letter. 13-05-2022 Letter Local Refinement consultation notification sent 24-05-2022 Letter Local Refinement consultation extension notification sent 07-09-2022 Letter An invitation has been sent to negotiate and acquire land interests by voluntary agreement
217	Daniel Thomas Foster	Cat 1 and 3	33-126	CAR	An invitation to negotiate and acquire land interests by voluntary agreement has been sent by letter. 09-10-2018 Letter Section 42 Statutory consultation notification sent 09-10-2018 Letter Land Interest Questionnaire sent 08-02-2019 Letter Land Interest Questionnaire reminder sent 27-01-2020 Letter Supplementary consultation notification sent 13-07-2020 Letter Design Refinement consultation notification sent 29-09-2020 Letter An invitation has been sent to negotiate and acquire land interests by voluntary agreement 04-05-2021 Letter Survey access request sent 13-07-2021 Letter Community Impacts consultation notification sent 26-10-2021 Letter An invitation has been sent to negotiate and acquire land interests by voluntary agreement 13-05-2022 Letter Local Refinement consultation notification sent 24-05-2022 Letter Local Refinement consultation extension notification sent
218	Daniel Tisdall	Cat 1 and 3	29-275 29-276	CA CA	Property bought under the blight provisions by the Applicant. The occupier is a tenant of the Applicant occupying by way of an Assured Shorthold Tenancy. Possession will be sought under the AST first. 18-08-2022 Letter Local Refinement Consultation notification sent
219	Daniel Tomaszewski	Cat 1 and 3	25-65	CAR	An invitation to negotiate and acquire land interests by voluntary agreement has been sent by letter. 27-01-2020 Letter Supplementary consultation notification sent 13-07-2020 Letter Design Refinement consultation notification sent 29-09-2020 Letter An invitation has been sent to negotiate and acquire land interests by voluntary agreement 13-07-2021 Letter Community Impacts consultation notification sent 26-10-2021 Letter An invitation has been sent to negotiate and acquire land interests by voluntary agreement 13-05-2022 Letter Local Refinement consultation notification sent 24-05-2022 Letter Local Refinement consultation extension notification sent
220	Danmar Concrete Pumps Limited	Cat 1, 2 and 3	06-81	CA	An invitation to negotiate and acquire land interests by voluntary agreement has been sent by letter. 13-07-2021 Letter Community Impacts consultation notification sent

CA (Compulsory acquisition), CAR (Compulsory acquisition of rights over land and temporary possession), TP (Temporary possession)
CAS (Compulsory acquisition of subsoil), CASTPS (Compulsory acquisition of subsoil and temporary possession of land at the surface)

No.	Land interest name/organisation and land agent's name (if applicable)	Type of interest	Plot(s)	Land requirement	Status of negotiations with land interest
220 Cont'd			06-118	CA	26-10-2021 Letter An invitation has been sent to negotiate and acquire land interests by voluntary agreement 13-05-2022 Letter Local Refinement consultation notification sent 24-05-2022 Letter Local Refinement consultation extension notification sent
221	Danny Leach	Cat 1, 2 and 3	41-04 41-07 41-13 41-14 41-15 41-18	CAR TP CAR CAR TP TP	An invitation to negotiate and acquire land interests by voluntary agreement has been sent by letter. 09-10-2018 Letter Section 42 Statutory consultation notification sent 15-08-2019 Letter 2019 Post-Statutory consultation notification sent 08-11-2019 Letter Land Interest Questionnaire sent 27-01-2020 Letter Supplementary consultation notification sent 16-03-2020 Letter Land Interest Questionnaire sent 13-07-2020 Letter Design Refinement consultation notification sent 29-09-2020 Letter An invitation has been sent to negotiate and acquire land interests by voluntary agreement 12-07-2021 Email Correspondence regarding voluntary agreement 13-07-2021 Letter Community Impacts consultation notification sent 26-10-2021 Letter An invitation has been sent to negotiate and acquire land interests by voluntary agreement 14-02-2022 Letter Land Interest Questionnaire sent 13-05-2022 Letter Local Refinement consultation notification sent 24-05-2022 Letter Local Refinement consultation extension notification sent
222	Dan-Viorel Opris	Cat 1, 2 and 3	26-34 28-81 28-88	TP CA CA	An invitation to negotiate and acquire land interests by voluntary agreement has been sent by letter. 13-07-2021 Letter Community Impacts consultation notification sent 26-10-2021 Letter An invitation has been sent to negotiate and acquire land interests by voluntary agreement 13-05-2022 Letter Local Refinement consultation notification sent 24-05-2022 Letter Local Refinement consultation extension notification sent
223	Daren Martin Sommerville	Cat 1 and 3	33-140	CAR	A licence to acquire rights in relation to the landowner's subsoil up to the half-width of the highway has been agreed and completed. 09-10-2018 Letter Section 42 Statutory consultation notification sent 09-10-2018 Letter Land Interest Questionnaire sent 03-01-2019 Letter Land Interest Questionnaire response 27-01-2020 Letter Supplementary consultation notification sent 13-07-2020 Letter Design Refinement consultation notification sent 29-09-2020 Letter An invitation has been sent to negotiate and acquire land interests by voluntary agreement 01-10-2020 Email Correspondence regarding voluntary agreement letter 13-10-2020 Email Correspondence regarding voluntary agreement 13-07-2021 Letter Community Impacts consultation notification sent 13-05-2022 Letter Local Refinement consultation notification sent 24-05-2022 Letter Local Refinement consultation extension notification sent
224					An invitation to negotiate and acquire land interests by voluntary agreement has been sent by letter.

CA (Compulsory acquisition), CAR (Compulsory acquisition of rights over land and temporary possession), TP (Temporary possession)
CAS (Compulsory acquisition of subsoil), CASTPS (Compulsory acquisition of subsoil and temporary possession of land at the surface)

No.	Land interest name/organisation and land agent's name (if applicable)	Type of interest	Plot(s)	Land requirement	Status of negotiations with land interest
224 Cont'd	Darren Francis Borg	Cat 1 and 3	43-73	TP	27-01-2020 Letter Supplementary consultation notification sent 16-03-2020 Letter Land Interest Questionnaire sent 13-07-2020 Letter Design Refinement consultation notification sent 29-09-2020 Letter An invitation has been sent to negotiate and acquire land interests by voluntary agreement 08-10-2020 Email Correspondence regarding voluntary agreement 13-07-2021 Letter Community Impacts consultation notification sent 26-10-2021 Letter An invitation has been sent to negotiate and acquire land interests by voluntary agreement 13-05-2022 Letter Local Refinement consultation notification sent 24-05-2022 Letter Local Refinement consultation extension notification sent
225	Darren Lowern	Cat 1 and 3	44-93 44-94	TP CAR	An invitation to negotiate and acquire land interests by voluntary agreement has been sent by letter. 19-11-2018 Letter Section 42 Statutory consultation notification sent 27-01-2020 Letter Supplementary consultation notification sent 16-03-2020 Letter Land Interest Questionnaire sent 13-07-2020 Letter Design Refinement consultation notification sent 29-09-2020 Letter An invitation has been sent to negotiate and acquire land interests by voluntary agreement 19-01-2021 Letter Land Interest Questionnaire sent 13-07-2021 Letter Community Impacts consultation notification sent 13-05-2022 Letter Local Refinement consultation notification sent 24-05-2022 Letter Local Refinement consultation extension notification sent
226	Darren Paul Little	Cat 1, 2 and 3	29-227 29-230 29-246	CA CA CA	An invitation to negotiate and acquire land interests by voluntary agreement has been sent by letter. 10-09-2018 Letter Land Interest Questionnaire sent 09-10-2018 Letter Section 42 Statutory consultation notification sent 15-08-2019 Letter 2019 Post-Statutory consultation notification sent 27-01-2020 Letter Supplementary consultation notification sent 13-07-2020 Letter Design Refinement consultation notification sent 29-09-2020 Letter An invitation has been sent to negotiate and acquire land interests by voluntary agreement 13-07-2021 Letter Community Impacts consultation notification sent 26-10-2021 Letter An invitation has been sent to negotiate and acquire land interests by voluntary agreement 13-05-2022 Letter Local Refinement consultation notification sent 24-05-2022 Letter Local Refinement consultation extension notification sent
227	David Andrew McCartney	Cat 1, 2 and 3	22-32 22-33 22-38 23-136 23-137	CAR CAR CAR CAR TP	An invitation to negotiate and acquire land interests by voluntary agreement has been sent by letter. 09-10-2018 Letter Land Interest Questionnaire sent 09-10-2018 Letter Section 42 Statutory consultation notification sent 08-02-2019 Letter Land Interest Questionnaire reminder sent 27-01-2020 Letter Supplementary consultation notification sent 16-03-2020 Letter Land Interest Questionnaire sent

CA (Compulsory acquisition), CAR (Compulsory acquisition of rights over land and temporary possession), TP (Temporary possession)
CAS (Compulsory acquisition of subsoil), CASTPS (Compulsory acquisition of subsoil and temporary possession of land at the surface)

No.	Land interest name/organisation and land agent's name (if applicable)	Type of interest	Plot(s)	Land requirement	Status of negotiations with land interest		
227 Cont'd			23-139 23-140 23-141 23-149	CAR TP TP TP	13-07-2020 Letter 29-09-2020 Letter 13-07-2021 Letter 26-10-2021 Letter 13-05-2022 Letter 24-05-2022 Letter	Design Refinement consultation notification sent An invitation has been sent to negotiate and acquire land interests by voluntary agreement Community Impacts consultation notification sent An invitation has been sent to negotiate and acquire land interests by voluntary agreement Local Refinement consultation notification sent Local Refinement consultation extension notification sent	
228	David Arthur Sach	Cat 1	24-156	CA	An invitation to negotiate and acquire land interests by voluntary agreement has been sent by letter. 09-10-2018 Letter 09-10-2018 Letter 12-12-2018 Letter 27-01-2020 Letter 13-07-2020 Letter 29-09-2020 Letter 13-07-2021 Letter 26-10-2021 Letter 13-05-2022 Letter 24-05-2022 Letter	Land Interest Questionnaire sent Section 42 Statutory consultation notification sent Land Interest Questionnaire response Supplementary consultation notification sent Design Refinement consultation notification sent An invitation has been sent to negotiate and acquire land interests by voluntary agreement Community Impacts consultation notification sent An invitation has been sent to negotiate and acquire land interests by voluntary agreement Local Refinement consultation notification sent Local Refinement consultation extension notification sent	
229	David Daniel Creamer Louise Rosalind Rogers Peter Brook Rogers	Cat 1 and 3	29-102 29-140 33-186	CA CAR CAR	The owners are aware of the Project and the Applicant is in discussions with them regarding their concerns about the potential impacts on their business. 12-04-2017 Letter 13-09-2017 Letter 26-10-2017 Email 14-05-2018 Letter 29-05-2018 Phone Call 16-07-2018 Meeting 09-10-2018 Letter 09-10-2018 Letter 15-11-2018 Meeting 22-01-2019 Email 08-02-2019 Letter 11-02-2019 Email 27-01-2020 Letter 23-06-2020 Email 26-06-2020 Email 13-07-2020 Letter 29-09-2020 Letter 13-07-2021 Letter	Preferred Route Announcement notification sent Survey access request sent Correspondence regarding survey access Land Interest Questionnaire sent Conversation regarding survey access Discussion regarding the impact of the Project on their interests Land Interest Questionnaire sent Section 42 Statutory consultation notification sent Discussion regarding the impact of the Project on their interests Correspondence regarding survey access Land Interest Questionnaire reminder sent The parties are developing a Statement of Common Ground Supplementary consultation notification sent The parties are developing a Statement of Common Ground Correspondence regarding draft survey consent form Design Refinement consultation notification sent An invitation has been sent to negotiate and acquire land interests by voluntary agreement Community Impacts consultation notification sent	

CA (Compulsory acquisition), CAR (Compulsory acquisition of rights over land and temporary possession), TP (Temporary possession)
CAS (Compulsory acquisition of subsoil), CASTPS (Compulsory acquisition of subsoil and temporary possession of land at the surface)

No.	Land interest name/organisation and land agent's name (if applicable)	Type of interest	Plot(s)	Land requirement	Status of negotiations with land interest
229 Cont'd					<p>13-09-2021 Meeting Discussion regarding impact of construction on the operation of the business. Requested that the Riding School consider what mitigation they feel would be appropriate with their professional advisers and to provide some suggestions</p> <p>14-09-2021 Email Correspondence regarding survey payment</p> <p>26-10-2021 Letter An invitation has been sent to negotiate and acquire land interests by voluntary agreement</p> <p>29-11-2021 Email Correspondence responding to request for accommodation works and confirming that the Applicant's would look into this and get back to them</p> <p>17-12-2021 Email Correspondence requesting that assessment is done of proposed accommodation works from somebody qualified in Riding School Management. The Applicant agreed to meet the reasonable costs of the assessment</p> <p>27-01-2022 Email Correspondence confirming receipt of letter from the British Horse Society providing their thoughts on the requested accommodation works. Requested information on whether any discussions had been held with Thurrock planning department about the proposals</p> <p>02-03-2022 Email Correspondence regarding survey access request</p> <p>04-04-2022 Email Correspondence confirming that due to the scale of the suggested accommodation works, the Applicant would need to procure an equine specialist to advise on proposed mitigation viability</p> <p>03-05-2022 Meeting Discussion regarding proposed bridleway access during construction and review of access to land leased from Thurrock Council</p> <p>13-05-2022 Letter Local Refinement consultation notification sent</p> <p>24-05-2022 Letter Local Refinement consultation extension notification sent</p> <p>08-07-2022 Email Correspondence confirming that equine specialist had been identified and requesting information about site usage and vehicle movements</p> <p>11-07-2022 Email Correspondence regarding commitment given in which access to land leased from Thurrock would be maintained throughout construction</p> <p>16-08-2022 Email Correspondence providing details of initial discussion with equine behavioural specialist</p> <p>19-08-2022 Email Correspondence arranging a site visit with noise and construction specialists</p>
230	David John Hawkes	Cat 1 and 3	01-20 01-21 01-22	CAR CAR CAR	<p>An invitation to negotiate and acquire land interests by voluntary agreement has been sent by letter.</p> <p>13-05-2022 Letter Local Refinement consultation notification sent</p> <p>24-05-2022 Letter Local Refinement consultation extension notification sent</p> <p>07-09-2022 Letter An invitation has been sent to negotiate and acquire land interests by voluntary agreement</p>
231	David Jonathan Giubarelli	Cat 1 and 3	33-199	CAR	<p>An invitation to negotiate and acquire land interests by voluntary agreement has been sent by letter.</p> <p>09-10-2018 Letter Land Interest Questionnaire sent</p> <p>09-10-2018 Letter Section 42 Statutory consultation notification sent</p> <p>18-10-2018 Letter Land Interest Questionnaire response</p> <p>27-01-2020 Letter Supplementary consultation notification sent</p> <p>13-07-2020 Letter Design Refinement consultation notification sent</p> <p>29-09-2020 Letter An invitation has been sent to negotiate and acquire land interests by voluntary agreement</p> <p>13-07-2021 Letter Community Impacts consultation notification sent</p> <p>26-10-2021 Letter An invitation has been sent to negotiate and acquire land interests by voluntary agreement</p>

CA (Compulsory acquisition), CAR (Compulsory acquisition of rights over land and temporary possession), TP (Temporary possession)
CAS (Compulsory acquisition of subsoil), CASTPS (Compulsory acquisition of subsoil and temporary possession of land at the surface)

No.	Land interest name/organisation and land agent's name (if applicable)	Type of interest	Plot(s)	Land requirement	Status of negotiations with land interest
231 Cont'd					13-05-2022 Letter Local Refinement consultation notification sent 24-05-2022 Letter Local Refinement consultation extension notification sent
232	David Keeling	Cat 1 and 3	29-01 29-05 29-07 29-08 29-12 29-14 29-16 33-13	CA TP CA CA CA CA CA CA	An invitation to negotiate and acquire land interests by voluntary agreement has been sent by letter. 19-11-2018 Letter Land Interest Questionnaire sent 19-11-2018 Letter Section 42 Statutory consultation notification sent 15-08-2019 Letter 2019 Post-Statutory consultation notification sent 19-11-2019 Phone Call Conversation regarding survey access 27-01-2020 Letter Supplementary consultation notification sent 16-03-2020 Letter Land Interest Questionnaire sent 13-07-2020 Letter Design Refinement consultation notification sent 29-09-2020 Letter An invitation has been sent to negotiate and acquire land interests by voluntary agreement 13-07-2021 Letter Community Impacts consultation notification sent 26-10-2021 Letter An invitation has been sent to negotiate and acquire land interests by voluntary agreement 13-05-2022 Letter Local Refinement consultation notification sent 24-05-2022 Letter Local Refinement consultation extension notification sent
233	David Kenneth Haworth	Cat 1 and 3	30-47	TP	An invitation to negotiate and acquire land interests by voluntary agreement has been sent by letter. 13-07-2020 Letter Design Refinement consultation notification sent 29-09-2020 Letter An invitation has been sent to negotiate and acquire land interests by voluntary agreement 13-07-2021 Letter Community Impacts consultation notification sent 26-10-2021 Letter An invitation has been sent to negotiate and acquire land interests by voluntary agreement 13-05-2022 Letter Local Refinement consultation notification sent 24-05-2022 Letter Local Refinement consultation extension notification sent
234	David MacPherson	Cat 1 and 3	25-38	CAR	An invitation to negotiate and acquire land interests by voluntary agreement has been sent by letter. 27-01-2020 Letter Supplementary consultation notification sent 13-07-2020 Letter Design Refinement consultation notification sent 29-09-2020 Letter An invitation has been sent to negotiate and acquire land interests by voluntary agreement 13-07-2021 Letter Community Impacts consultation notification sent 26-10-2021 Letter An invitation has been sent to negotiate and acquire land interests by voluntary agreement 13-05-2022 Letter Local Refinement consultation notification sent 24-05-2022 Letter Local Refinement consultation extension notification sent
235	David Malcolm South Tom French - BTF Partnership (as agent)	Cat 1	10-04	CA	The Applicant has written to the landowner regarding inclusion of land within the Order Limits for environmental compensation, is in contact with their agent and has offered to meet the landowner. The agent has not received any further instructions from their client to engage with the Applicant regarding the Project. 01-02-2022 Meeting Discussion with agent to explain environmental compensation proposals and impact on land 01-02-2022 Letter Environmental compensation landowner engagement notification sent 07-02-2022 Meeting Discussion with agent regarding instruction

CA (Compulsory acquisition), CAR (Compulsory acquisition of rights over land and temporary possession), TP (Temporary possession)
CAS (Compulsory acquisition of subsoil), CASTPS (Compulsory acquisition of subsoil and temporary possession of land at the surface)

No.	Land interest name/organisation and land agent's name (if applicable)	Type of interest	Plot(s)	Land requirement	Status of negotiations with land interest
235 Cont'd					<p>14-02-2022 Letter Land Interest Questionnaire sent</p> <p>01-03-2022 Meeting Meeting with landowner cancelled by landowner, had discussion with agent only to discuss Project proposals</p> <p>04-04-2022 Meeting Discussion with agent regarding client progress. Client reluctant to engage</p> <p>29-04-2022 Email Correspondence regarding meeting request</p> <p>03-05-2022 Meeting Discussion with agent regarding survey access and requesting meeting with landowner, both refused at this stage</p> <p>13-05-2022 Letter Local Refinement consultation notification sent</p> <p>24-05-2022 Letter Local Refinement consultation extension notification sent</p> <p>30-05-2022 Meeting Regular catch up meeting with agent to discuss status and case progress - no update</p> <p>21-06-2022 Meeting Regular catch up meeting with agent to discuss status and case progress - no update</p> <p>25-07-2022 Meeting Regular catch up meeting with agent to discuss status and case progress - no update</p> <p>15-08-2022 Meeting Regular catch up meeting with agent to discuss status and case progress - no update</p> <p>05-09-2022 Meeting Regular catch up meeting with agent to discuss status and case progress - no communication from client</p> <p>15-09-2022 Email Correspondence from agent to rearrange meeting</p>
236	David Norman Attwood Jon Booth - Lambert & Foster (as agent)	Cat 1, 2 and 3	01-01 01-02 01-03 01-04 01-05 01-06 01-07 01-08 01-09 01-10 01-11 01-12 01-13 01-14 01-16 01-19	CAR CA CAR CA CAR CA CA CAR CAR CAR CAR CAR CA CAR CA CAR CAR	<p>The Applicant has written to the owner of Harp Farm regarding inclusion of land within the Order Limits for environmental compensation and is in regular contact with their agent. The applicant has met the landowner on site on two occasions and also at a consultation event. Following discussions, the applicant has reduced its land requirements at Harp Farm and partially included alternative land offered by the owner. Further negotiations continue between the Applicant and the agent to minimise the impact on the landowner.</p> <p>01-11-2021 Email Correspondence regarding survey access request</p> <p>01-02-2022 Letter Environmental compensation landowner engagement notification sent</p> <p>04-02-2022 Email Correspondence requesting a meeting</p> <p>07-02-2022 Email Correspondence regarding land required for environmental compensation</p> <p>14-02-2022 Letter Land Interest Questionnaire sent</p> <p>17-02-2022 Meeting Discussion regarding environmental compensation proposals</p> <p>28-03-2022 Email Correspondence regarding survey access request</p> <p>11-04-2022 Email Correspondence regarding survey access consent form</p> <p>12-05-2022 Email Correspondence regarding environmental compensation methodology and Local Refinement consultation</p> <p>13-05-2022 Letter Local Refinement consultation notification sent</p> <p>24-05-2022 Email Correspondence arranging a meeting</p> <p>24-05-2022 Letter Local Refinement consultation extension notification sent</p> <p>31-05-2022 Meeting Discussion regarding environmental compensation proposals and environmental impacts associated with nitrogen deposition</p> <p>08-06-2022 Email Correspondence regarding Local Refinement consultation and air quality assessments</p> <p>13-06-2022 Email Correspondence regarding proposed alternative land for environmental compensation</p> <p>16-06-2022 Email Correspondence regarding proposed alternative land for environmental compensation</p>

CA (Compulsory acquisition), CAR (Compulsory acquisition of rights over land and temporary possession), TP (Temporary possession)
CAS (Compulsory acquisition of subsoil), CASTPS (Compulsory acquisition of subsoil and temporary possession of land at the surface)

No.	Land interest name/organisation and land agent's name (if applicable)	Type of interest	Plot(s)	Land requirement	Status of negotiations with land interest		
236 Cont'd			02-01 02-02 02-03 02-08 02-11 02-12	CAR CA CAR CAR CAR CA	28-06-2022 29-06-2022 29-06-2022 08-07-2022 08-07-2022 19-07-2022 26-07-2022 27-07-2022 27-07-2022 27-07-2022 11-08-2022 11-08-2022 23-08-2022 26-08-2022 01-09-2022 01-09-2022 02-09-2022	Email Meeting Phone Call Phone Call Meeting Email Email Email Email Meeting Phone Call Email Email Email Email Letter Email	Correspondence regarding Local Refinement consultation response Discussion regarding Local Refinement consultation response and alternative land proposals for environmental compensation Conversation regarding alternative land proposals for environmental compensation Conversation regarding effect of Project on property and Local Refinement consultation outcome Discussion regarding update on environmental compensation proposal Correspondence requesting survey access Correspondence arranging a meeting Correspondence attaching technical note on site selection methodology Correspondence attaching environmental compensation landowner engagement letter and land use plans Discussion regarding environmental compensation and alternative land proposals Conversation regarding early land acquisition Correspondence regarding early land acquisition Correspondence re-stating request for landowner offer to be made formally in writing Correspondence to agent attaching electronic copy of Local Refinement consultation letter referencing inclusion of land at Burham Correspondence from agent with formal offer to transfer land under a voluntary agreement pre Development Consent Order Landowner engagement notification sent Correspondence to agent acknowledging formal offer and next steps
237	David Thomas Gilbody	Cat 1 and 3	30-65	TP	An invitation to negotiate and acquire land interests by voluntary agreement has been sent by letter. 13-07-2020 29-09-2020 13-07-2021 26-10-2021 13-05-2022 24-05-2022	Letter Letter Letter Letter Letter Letter	Design Refinement consultation notification sent An invitation has been sent to negotiate and acquire land interests by voluntary agreement Community Impacts consultation notification sent An invitation has been sent to negotiate and acquire land interests by voluntary agreement Local Refinement consultation notification sent Local Refinement consultation extension notification sent
238	David Walland Joanne Walland	Cat 1 and 3	33-231	CAR	An invitation to negotiate and acquire land interests by voluntary agreement has been sent by letter. 09-10-2018 09-10-2018 18-10-2018 29-10-2018 08-02-2019 27-01-2020 13-07-2020 29-09-2020 13-10-2020	Letter Letter Letter Letter Letter Letter Letter Letter Letter Email	Land Interest Questionnaire sent Section 42 Statutory consultation notification sent Land Interest Questionnaire response Land Interest Questionnaire response Land Interest Questionnaire reminder sent Supplementary consultation notification sent Design Refinement consultation notification sent An invitation has been sent to negotiate and acquire land interests by voluntary agreement Correspondence regarding voluntary agreement

CA (Compulsory acquisition), CAR (Compulsory acquisition of rights over land and temporary possession), TP (Temporary possession)
CAS (Compulsory acquisition of subsoil), CASTPS (Compulsory acquisition of subsoil and temporary possession of land at the surface)

No.	Land interest name/organisation and land agent's name (if applicable)	Type of interest	Plot(s)	Land requirement	Status of negotiations with land interest
238 Cont'd					13-07-2021 Letter Community Impacts consultation notification sent 26-10-2021 Letter An invitation has been sent to negotiate and acquire land interests by voluntary agreement 13-05-2022 Letter Local Refinement consultation notification sent 24-05-2022 Letter Local Refinement consultation extension notification sent
239	David Watts	Cat 1 and 3	26-20	CAR	An invitation to negotiate and acquire land interests by voluntary agreement has been sent by letter. 27-01-2020 Letter Supplementary consultation notification sent 13-07-2020 Letter Design Refinement consultation notification sent 29-09-2020 Letter An invitation has been sent to negotiate and acquire land interests by voluntary agreement 13-07-2021 Letter Community Impacts consultation notification sent 26-10-2021 Letter An invitation has been sent to negotiate and acquire land interests by voluntary agreement 13-05-2022 Letter Local Refinement consultation notification sent 24-05-2022 Letter Local Refinement consultation extension notification sent
240	David William George Cowlbeck Rhea Bejko-Cowlbeck Susan Elizabeth Bejko-Cowlbeck Peter Cole - Ceres Rural (as agent)	Cat 1, 2 and 3	29-195 32-10 32-26 32-29	CA CA CA CA	The Applicant is in contact with the agent for the landowner who is aware of the Project's impact. Voluntary discussions would progress with the landowner should the agent receive instructions. 31-10-2017 Letter Order Limits update notification sent 14-05-2018 Letter Land Interest Questionnaire sent 09-10-2018 Letter Section 42 Statutory consultation notification sent 07-05-2019 Letter Land Interest Questionnaire response 20-05-2019 Email Correspondence regarding Land Interest Questionnaire 14-08-2019 Email Correspondence regarding survey access 15-08-2019 Letter 2019 Post-Statutory consultation notification sent 11-09-2019 Email Correspondence regarding survey works 08-10-2019 Email Correspondence regarding survey access request 09-10-2019 Email Correspondence regarding survey access request 27-01-2020 Letter Supplementary consultation notification sent 16-03-2020 Letter Land Interest Questionnaire sent 13-07-2020 Letter Design Refinement consultation notification sent 13-07-2020 Email Correspondence regarding survey licence 19-08-2020 Email Correspondence regarding survey consent form 02-09-2020 Email Correspondence from agent attaching signed consent form 29-09-2020 Letter An invitation has been sent to negotiate and acquire land interests by voluntary agreement 07-10-2020 Email Correspondence regarding voluntary agreement 19-01-2021 Letter Land Interest Questionnaire sent 13-07-2021 Letter Community Impacts consultation notification sent 26-10-2021 Letter An invitation has been sent to negotiate and acquire land interests by voluntary agreement 13-05-2022 Letter Local Refinement consultation notification sent 24-05-2022 Letter Local Refinement consultation extension notification sent

CA (Compulsory acquisition), CAR (Compulsory acquisition of rights over land and temporary possession), TP (Temporary possession)
CAS (Compulsory acquisition of subsoil), CASTPS (Compulsory acquisition of subsoil and temporary possession of land at the surface)

No.	Land interest name/organisation and land agent's name (if applicable)	Type of interest	Plot(s)	Land requirement	Status of negotiations with land interest
240 Cont'd					02-08-2022 Meeting Discussion regarding current status of Development Consent Order and early land acquisition
241	Dean Anthony Bunker Martina Marie Bunker Mark Warnett - Carter Jonas (as agent)	Cat 1	06-92 06-95	CA CA	A blight notice was accepted by the Applicant, however, the notice has since expired. The Applicant is continuing to provide project updates to the landowner. 12-04-2017 Letter Preferred Route Announcement notification sent 10-05-2017 Letter Preferred Route Announcement notification sent 19-07-2017 Letter Blight notice received 15-08-2017 Letter Correspondence to claimants responding to blight notice 23-08-2017 Letter Survey access request sent 31-10-2017 Letter Order Limits update notification sent 25-07-2018 Letter Survey access request sent 10-08-2018 Letter Blight notice received 10-08-2018 Letter Correspondence to claimants responding to blight notice 20-08-2018 Letter Land Interest Questionnaire sent 09-10-2018 Letter Section 42 Statutory consultation notification sent 23-11-2018 Email Correspondence regarding survey access 14-03-2019 Email Correspondence regarding survey access 10-10-2019 Email Correspondence regarding survey access 27-01-2020 Letter Supplementary consultation notification sent 13-07-2020 Letter Design Refinement consultation notification sent 27-10-2020 Email Correspondence regarding survey works 11-01-2021 Email Correspondence regarding survey works 16-02-2021 Email Correspondence regarding survey works 15-06-2021 Email Correspondence regarding survey works 13-07-2021 Letter Community Impacts consultation notification sent 14-07-2021 Email Correspondence regarding Local Refinement consultation 13-05-2022 Letter Local Refinement consultation notification sent 24-05-2022 Letter Local Refinement consultation extension notification sent
242	Dean Higley	Cat 1 and 3	29-118	CA	Property bought under the blight provisions by the Applicant. The occupier is a tenant of the Applicant occupying by way of an Assured Shorthold Tenancy. Possession will be sought under the AST first. 13-05-2022 Letter Local Refinement consultation notification sent 24-05-2022 Letter Local Refinement consultation extension notification sent
243	Dean Michael Bradbrook Samantha Bradbrook	Cat 1, 2 and 3	38-03 38-04 39-09 39-15 39-16	CAR CA CA TP CAR	An invitation to negotiate and acquire land interests by voluntary agreement has been sent by letter. 09-10-2018 Letter Section 42 Statutory consultation notification sent 09-10-2018 Letter Land Interest Questionnaire sent 08-03-2019 Letter Land Interest Questionnaire response 27-01-2020 Letter Supplementary consultation notification sent 13-07-2020 Letter Design Refinement consultation notification sent

CA (Compulsory acquisition), CAR (Compulsory acquisition of rights over land and temporary possession), TP (Temporary possession)
CAS (Compulsory acquisition of subsoil), CASTPS (Compulsory acquisition of subsoil and temporary possession of land at the surface)

No.	Land interest name/organisation and land agent's name (if applicable)	Type of interest	Plot(s)	Land requirement	Status of negotiations with land interest		
243 Cont'd			39-18 39-19 39-41 39-62 39-63 39-64 39-65 39-66 39-67 39-68 39-69 39-70 39-72 39-73 39-74 39-77 39-78 39-79 39-82 41-01 41-03	CAR CA CA CA CA CA CAR CAR CAR TP TP TP CAR CA TP TP CAR CA TP CAR CA CAR CAR	29-09-2020 13-07-2021 26-10-2021 11-05-2022	Letter Letter Letter Letter	An invitation has been sent to negotiate and acquire land interests by voluntary agreement Community Impacts consultation notification sent An invitation has been sent to negotiate and acquire land interests by voluntary agreement Landowner engagement notification sent
244	Deborah Jeannette Nicholls	Cat 1 and 3	30-25	TP	An invitation to negotiate and acquire land interests by voluntary agreement has been sent by letter. 13-07-2020 Letter Design Refinement consultation notification sent 29-09-2020 Letter An invitation has been sent to negotiate and acquire land interests by voluntary agreement 13-07-2021 Letter Community Impacts consultation notification sent 26-10-2021 Letter An invitation has been sent to negotiate and acquire land interests by voluntary agreement 13-05-2022 Letter Local Refinement consultation notification sent 24-05-2022 Letter Local Refinement consultation extension notification sent		
245	Deepak Kholia	Cat 1 and 3	30-21	TP	An invitation to negotiate and acquire land interests by voluntary agreement has been sent by letter. 13-05-2022 Letter Local Refinement consultation notification sent 24-05-2022 Letter Local Refinement consultation extension notification sent 07-09-2022 Letter An invitation has been sent to negotiate and acquire land interests by voluntary agreement		
246	DeGiorgio Holdings Limited	Cat 1, 2 and 3	04-81	CA	12-04-2017	Letter	The Applicant is in active negotiations with the business owner to enter into a compensation agreement to enable the Inn on the Lake Hotel to continue to operate as a going concern post Project construction. The agreement will seek to mitigate impact on the business during construction and ensure a mechanism for the payment of appropriate business interruption compensation is agreed. Preferred Route Announcement notification sent

CA (Compulsory acquisition), CAR (Compulsory acquisition of rights over land and temporary possession), TP (Temporary possession)
CAS (Compulsory acquisition of subsoil), CASTPS (Compulsory acquisition of subsoil and temporary possession of land at the surface)

No.	Land interest name/organisation and land agent's name (if applicable)	Type of interest	Plot(s)	Land requirement	Status of negotiations with land interest				
246 Cont'd	Tom French - BTF Partnership <i>(as agent)</i>		04-83	CA	17-08-2017	Email	Correspondence regarding survey works		
			04-89	CAR	17-08-2017	Letter	Survey access request sent		
			04-99	CAR	31-10-2017	Letter			Order Limits update notification sent
			04-105	CA	08-11-2017	Phone Call			Conversation regarding Project proposals and survey works
			04-108	TP	14-05-2018	Letter			Land Interest Questionnaire sent
			04-137	TP	22-08-2018	Letter			Land Interest Questionnaire sent
			04-138	CAR	05-11-2018	Letter			Land Interest Questionnaire response
			04-139	CA	08-02-2019	Letter			Land Interest Questionnaire reminder sent
			04-140	CAR	11-04-2019	Email			Correspondence regarding surveys
			04-141	TP	15-08-2019	Letter			2019 Post-Statutory consultation notification sent
							08-01-2020	Email	Correspondence regarding Design Refinement consultation and proposed impact on hotel and arranged meeting
							27-01-2020	Letter	Supplementary consultation notification sent
							13-02-2020	Meeting	Discussion regarding impact of Project proposals and SGN gas pipeline diversion works on the hotel and likely business disruption. Hotel will be impacted for circa 18 months during works, opportunities to mitigate to be investigated further
							16-03-2020	Letter	Land Interest Questionnaire sent
							13-07-2020	Letter	Design Refinement consultation notification sent
							25-09-2020	Email	Correspondence regarding survey works
							29-09-2020	Letter	An invitation has been sent to negotiate and acquire land interests by voluntary agreement
							22-10-2020	Meeting	Meeting to explain proposed changes to gas pipeline diversion proposals
							05-11-2020	Meeting	Meeting to explain proposed changes to gas pipeline diversion proposals
							14-01-2021	Meeting	Regular catch up meeting with agent to discuss status and case progress - no update
							11-03-2021	Meeting	Regular catch up meeting with agent to discuss status and case progress - no update
							22-03-2021	Email	Correspondence requesting survey access
							23-04-2021	Meeting	Regular meeting - discussed extension to ongoing survey works
							13-05-2021	Meeting	Regular catch up meeting with agent to discuss status and case progress - no update
							13-07-2021	Letter	Community Impacts consultation notification sent
							13-07-2021	Meeting	Regular catch up meeting with agent to discuss status and case progress - no update
							28-07-2021	Meeting	Regular catch up meeting with agent to discuss status and case progress
							20-08-2021	Meeting	Regular catch up meeting with agent to discuss status and case progress
							15-09-2021	Meeting	Regular catch up meeting with agent to discuss status and case progress
				13-10-2021	Meeting	Regular catch up meeting with agent to discuss status and case progress - discussed access for monitoring surveys			
				10-11-2021	Meeting	Regular catch up meeting with agent to discuss status and case progress - discussed access for monitoring surveys			
				07-02-2022	Meeting	Regular catch up meeting with agent to discuss status and case progress			
				01-03-2022	Meeting	Regular catch up meeting with agent to discuss status and case progress			

CA (Compulsory acquisition), CAR (Compulsory acquisition of rights over land and temporary possession), TP (Temporary possession)
 CAS (Compulsory acquisition of subsoil), CASTPS (Compulsory acquisition of subsoil and temporary possession of land at the surface)

No.	Land interest name/organisation and land agent's name (if applicable)	Type of interest	Plot(s)	Land requirement	Status of negotiations with land interest
246 Cont'd					<p>04-04-2022 Meeting Regular catch up meeting with agent to discuss status and case progress - agreed the Applicant would instruct valuers regarding potential compensation agreement</p> <p>03-05-2022 Meeting Regular catch up meeting with agent to discuss status and case progress</p> <p>13-05-2022 Letter Local Refinement consultation notification sent</p> <p>24-05-2022 Letter Local Refinement consultation extension notification sent</p> <p>30-05-2022 Meeting Regular catch up meeting with agent to discuss status and case progress</p> <p>17-06-2022 Email Correspondence regarding voluntary compensation agreement</p> <p>21-06-2022 Meeting Regular catch up meeting with agent to discuss status and case progress</p> <p>25-07-2022 Meeting Regular catch up meeting with agent to discuss status and case progress - agent considering next steps with client</p> <p>15-08-2022 Meeting Regular catch up meeting with agent to discuss status and case progress - with agent to consider next steps with client</p> <p>05-09-2022 Meeting Regular catch up meeting with agent to discuss status and case progress - with agent to consider next steps</p>
247	Denise Garner	Cat 1 and 3	30-71	TP	<p>An invitation to negotiate and acquire land interests by voluntary agreement has been sent by letter.</p> <p>13-07-2020 Letter Design Refinement consultation notification sent</p> <p>29-09-2020 Letter An invitation has been sent to negotiate and acquire land interests by voluntary agreement</p> <p>13-07-2021 Letter Community Impacts consultation notification sent</p> <p>26-10-2021 Letter An invitation has been sent to negotiate and acquire land interests by voluntary agreement</p> <p>13-05-2022 Letter Local Refinement consultation notification sent</p> <p>24-05-2022 Letter Local Refinement consultation extension notification sent</p>
248	Denise Mary Ockendon-Cipa	Cat 1 and 3	42-165	CAR	<p>An invitation to negotiate and acquire land interests by voluntary agreement has been sent by letter.</p> <p>09-10-2018 Letter Section 42 Statutory consultation notification sent</p> <p>09-10-2018 Letter Land Interest Questionnaire sent</p> <p>14-12-2018 Letter Land Interest Questionnaire response</p> <p>27-01-2020 Letter Supplementary consultation notification sent</p> <p>13-07-2020 Letter Design Refinement consultation notification sent</p> <p>29-09-2020 Letter An invitation has been sent to negotiate and acquire land interests by voluntary agreement</p> <p>01-10-2020 Email Correspondence regarding voluntary agreement letter</p> <p>23-10-2020 Email Correspondence requesting further information and expressing concerns on effect of Project on property</p> <p>27-01-2021 Email Correspondence regarding voluntary agreement</p> <p>13-07-2021 Letter Community Impacts consultation notification sent</p> <p>26-10-2021 Letter An invitation has been sent to negotiate and acquire land interests by voluntary agreement</p> <p>13-05-2022 Letter Local Refinement consultation notification sent</p> <p>24-05-2022 Letter Local Refinement consultation extension notification sent</p>
249					An invitation to negotiate and acquire land interests by voluntary agreement has been sent by letter.

CA (Compulsory acquisition), CAR (Compulsory acquisition of rights over land and temporary possession), TP (Temporary possession)
CAS (Compulsory acquisition of subsoil), CASTPS (Compulsory acquisition of subsoil and temporary possession of land at the surface)

No.	Land interest name/organisation and land agent's name (if applicable)	Type of interest	Plot(s)	Land requirement	Status of negotiations with land interest
249 Cont'd	Denise Wendy McArdle	Cat 1 and 3	33-157	CAR	<p>09-10-2018 Letter Land Interest Questionnaire sent</p> <p>09-10-2018 Letter Section 42 Statutory consultation notification sent</p> <p>08-02-2019 Letter Land Interest Questionnaire reminder sent</p> <p>27-01-2020 Letter Supplementary consultation notification sent</p> <p>13-07-2020 Letter Design Refinement consultation notification sent</p> <p>29-09-2020 Letter An invitation has been sent to negotiate and acquire land interests by voluntary agreement</p> <p>13-07-2021 Letter Community Impacts consultation notification sent</p> <p>26-10-2021 Letter An invitation has been sent to negotiate and acquire land interests by voluntary agreement</p> <p>13-05-2022 Letter Local Refinement consultation notification sent</p> <p>24-05-2022 Letter Local Refinement consultation extension notification sent</p>
250	Dennis Gerald Morgan	Cat 1	29-46 29-60 29-98	CA CA CA	<p>Discussion held with landowner at consultation event during Statutory consultation in autumn 2018, they are aware of the Project and its effect on their property. An invitation to negotiate and acquire land interests by voluntary agreement has been sent by letter and landowner is aware of options available, attempts to progress will continue.</p> <p>28-08-2018 Letter Land Interest Questionnaire sent</p> <p>11-09-2018 Letter Land Interest Questionnaire response</p> <p>24-09-2018 Letter Land Interest Questionnaire response</p> <p>09-10-2018 Letter Section 42 Statutory consultation notification sent</p> <p>27-01-2020 Letter Supplementary consultation notification sent</p> <p>13-07-2020 Letter Design Refinement consultation notification sent</p> <p>29-09-2020 Letter An invitation has been sent to negotiate and acquire land interests by voluntary agreement</p> <p>30-09-2020 Email Correspondence regarding interest in voluntary agreement</p> <p>23-10-2020 Email Correspondence to arrange a meeting</p> <p>13-07-2021 Letter Community Impacts consultation notification sent</p> <p>05-10-2021 Email Correspondence to agent requesting valuation, property information and inspection</p> <p>06-10-2021 Email Correspondence from agent regarding voluntary agreement</p> <p>14-02-2022 Email Correspondence regarding voluntary agreement</p> <p>08-03-2022 Email Correspondence regarding survey access request</p> <p>24-03-2022 Email Correspondence regarding survey access request</p> <p>13-05-2022 Letter Local Refinement consultation notification sent</p> <p>24-05-2022 Letter Local Refinement consultation extension notification sent</p>
251	Dennis Gordon Harding	Cat 1 and 3	45-169	CAR	<p>An invitation to negotiate and acquire land interests by voluntary agreement has been sent by letter.</p> <p>29-09-2020 Letter An invitation has been sent to negotiate and acquire land interests by voluntary agreement</p> <p>01-10-2020 Email Correspondence regarding voluntary agreement</p> <p>13-07-2021 Letter Community Impacts consultation notification sent</p> <p>26-10-2021 Letter An invitation has been sent to negotiate and acquire land interests by voluntary agreement</p> <p>13-05-2022 Letter Local Refinement consultation notification sent</p> <p>24-05-2022 Letter Local Refinement consultation extension notification sent</p>

CA (Compulsory acquisition), CAR (Compulsory acquisition of rights over land and temporary possession), TP (Temporary possession)
CAS (Compulsory acquisition of subsoil), CASTPS (Compulsory acquisition of subsoil and temporary possession of land at the surface)

No.	Land interest name/organisation and land agent's name (if applicable)	Type of interest	Plot(s)	Land requirement	Status of negotiations with land interest
252	Dennis Peter George Lowe	Cat 1 and 3	30-22	TP	An invitation to negotiate and acquire land interests by voluntary agreement has been sent by letter. 13-07-2020 Letter Design Refinement consultation notification sent 29-09-2020 Letter An invitation has been sent to negotiate and acquire land interests by voluntary agreement 13-07-2021 Letter Community Impacts consultation notification sent 26-10-2021 Letter An invitation has been sent to negotiate and acquire land interests by voluntary agreement 13-05-2022 Letter Local Refinement consultation notification sent 24-05-2022 Letter Local Refinement consultation extension notification sent
253	Denton Builders Limited	Cat 1 and 3	09-13	TP	An invitation to negotiate and acquire land interests by voluntary agreement has been sent by letter. 27-01-2020 Letter Supplementary consultation notification sent 13-07-2020 Letter Design Refinement consultation notification sent 29-09-2020 Letter An invitation has been sent to negotiate and acquire land interests by voluntary agreement 13-07-2021 Letter Community Impacts consultation notification sent 26-10-2021 Letter An invitation has been sent to negotiate and acquire land interests by voluntary agreement 07-11-2021 Email Correspondence regarding interest in voluntary agreement 24-11-2021 Phone Call Conversation regarding voluntary agreement 13-05-2022 Letter Local Refinement consultation notification sent 24-05-2022 Letter Local Refinement consultation extension notification sent
254	Denton Wharf Properties Limited Johnathan Branch (as agent)	Cat 1 and 3	15-02	TP	An invitation to negotiate and acquire land interests by voluntary agreement has been sent by letter. 02-05-2019 Email Correspondence regarding survey access 10-10-2019 Email Correspondence regarding survey access 27-01-2020 Letter Supplementary consultation notification sent 13-07-2020 Letter Design Refinement consultation notification sent 29-09-2020 Letter An invitation has been sent to negotiate and acquire land interests by voluntary agreement 19-01-2021 Letter Land Interest Questionnaire sent 16-03-2021 Letter Land Interest Questionnaire response 17-03-2021 Email Correspondence regarding Land Interest Questionnaire response 13-07-2021 Letter Community Impacts consultation notification sent 26-10-2021 Letter An invitation has been sent to negotiate and acquire land interests by voluntary agreement 13-05-2022 Letter Local Refinement consultation notification sent 24-05-2022 Letter Local Refinement consultation extension notification sent
255	Derek James Peachey Josephine Peachey	Cat 1 and 3	25-07	CAR	An invitation to negotiate and acquire land interests by voluntary agreement has been sent by letter. 09-10-2018 Letter Section 42 Statutory consultation notification sent 09-10-2018 Letter Land Interest Questionnaire sent 08-02-2019 Letter Land Interest Questionnaire reminder sent 01-04-2019 Letter Land Interest Questionnaire response 27-01-2020 Letter Supplementary consultation notification sent

CA (Compulsory acquisition), CAR (Compulsory acquisition of rights over land and temporary possession), TP (Temporary possession)
CAS (Compulsory acquisition of subsoil), CASTPS (Compulsory acquisition of subsoil and temporary possession of land at the surface)

No.	Land interest name/organisation and land agent's name (if applicable)	Type of interest	Plot(s)	Land requirement	Status of negotiations with land interest		
255 Cont'd					13-07-2020 Letter	Design Refinement consultation notification sent	
					29-09-2020 Letter	An invitation has been sent to negotiate and acquire land interests by voluntary agreement	
					13-07-2021 Letter	Community Impacts consultation notification sent	
					26-10-2021 Letter	An invitation has been sent to negotiate and acquire land interests by voluntary agreement	
					13-05-2022 Letter	Local Refinement consultation notification sent	
					24-05-2022 Letter	Local Refinement consultation extension notification sent	
256	Derek Kenneth Elmer	Cat 1 and 3	30-38	TP	An invitation to negotiate and acquire land interests by voluntary agreement has been sent by letter.		
					13-07-2020 Letter	Design Refinement consultation notification sent	
					29-09-2020 Letter	An invitation has been sent to negotiate and acquire land interests by voluntary agreement	
					13-07-2021 Letter	Community Impacts consultation notification sent	
					26-10-2021 Letter	An invitation has been sent to negotiate and acquire land interests by voluntary agreement	
					13-05-2022 Letter	Local Refinement consultation notification sent	
					24-05-2022 Letter	Local Refinement consultation extension notification sent	
257	Derek William Boreham Margaret Rosemary Boreham Peter Cole - Ceres Rural (as agent)	Cat 1, 2 and 3	29-17 29-31 29-39 29-48 29-49 29-51 29-54 29-156 29-184 29-191 29-193 29-213 33-85 33-96 33-111 33-153	CAR TP TP CA CAR TP CA CA CA CA CA CA CA CAR CA CA CA CAR	In contact with landowner via agent especially in respect of ground investigations and archaeological trial trenching works as well as resultant crop loss claims. Landowner and agent are consequently aware of the Project and its effect on their property. Opportunity to acquire has been discussed and attempts to progress will continue.		
					12-04-2017 Letter	Preferred Route Announcement notification sent	
					31-10-2017 Letter	Order Limits update notification sent	
					14-05-2018 Letter	Land Interest Questionnaire sent	
					25-07-2018 Email	Correspondence regarding survey access	
					10-08-2018 Email	Correspondence regarding survey works	
					10-08-2018 Letter	Survey access request sent	
					09-10-2018 Letter	Section 42 Statutory consultation notification sent	
					22-10-2018 Letter	Land Interest Questionnaire response	
					22-10-2018 Letter	Land Interest Questionnaire sent	
					31-10-2018 Letter	Land Interest Questionnaire response	
					21-06-2019 Email	Correspondence regarding survey works	
					02-08-2019 Email	Correspondence regarding survey access request	
					15-08-2019 Letter	2019 Post-Statutory consultation notification sent	
					14-01-2020 Email	Correspondence requesting survey access	
					27-01-2020 Letter	Supplementary consultation notification sent	
					27-03-2020 Meeting	Discussion regarding update with agent focusing on survey works	
					22-04-2020 Meeting	Discussion regarding update with agent focusing on survey works	
					28-05-2020 Email	Correspondence requesting survey access	
					09-06-2020 Email	Correspondence regarding survey works	
					23-06-2020 Email	Correspondence regarding survey access	
					25-06-2020 Email	Correspondence regarding survey licence	

CA (Compulsory acquisition), CAR (Compulsory acquisition of rights over land and temporary possession), TP (Temporary possession)
CAS (Compulsory acquisition of subsoil), CASTPS (Compulsory acquisition of subsoil and temporary possession of land at the surface)

No.	Land interest name/organisation and land agent's name (if applicable)	Type of interest	Plot(s)	Land requirement	Status of negotiations with land interest
257 Cont'd					<p>02-07-2020 Email Correspondence regarding survey consent form</p> <p>13-07-2020 Letter Design Refinement consultation notification sent</p> <p>27-08-2020 Email Correspondence regarding survey payment</p> <p>29-09-2020 Letter An invitation has been sent to negotiate and acquire land interests by voluntary agreement</p> <p>08-10-2020 Email Correspondence regarding survey payment</p> <p>12-11-2020 Email Correspondence regarding compensation</p> <p>13-11-2020 Email Correspondence regarding compensation for crop loss</p> <p>02-12-2020 Email Correspondence regarding survey payment</p> <p>15-12-2020 Email Correspondence regarding site hand-back following survey works</p> <p>06-01-2021 Email Correspondence regarding survey payment</p> <p>07-01-2021 Email Correspondence regarding site hand-back following survey works</p> <p>08-02-2021 Email Correspondence requesting land access</p> <p>04-05-2021 Letter Survey access request sent</p> <p>21-06-2021 Email Correspondence regarding draft survey consent form</p> <p>13-07-2021 Letter Community Impacts consultation notification sent</p> <p>14-07-2021 Email Correspondence regarding survey works</p> <p>26-10-2021 Letter An invitation has been sent to negotiate and acquire land interests by voluntary agreement</p> <p>14-03-2022 Email Correspondence regarding survey consent form</p> <p>13-05-2022 Letter Local Refinement consultation notification sent</p> <p>24-05-2022 Letter Local Refinement consultation extension notification sent</p> <p>02-08-2022 Meeting Discussion regarding current status of Development Consent Order and survey works</p>
258	Dheeraj Ahluwalia Sudha Balakrishnan Trevor Foster (as agent)	Cat 1, 2 and 3	29-85 29-91 29-101 29-102 29-115 29-140 33-223	CA CA CA CA CAR CAR CA	<p>A blight notice has been received and accepted by the Applicant. Contracts exchanged 7 October 2020. Completion set for 31 August 2023. Long stop completion date agreed to allow claimants time to find a suitable onward property and to develop the property to their bespoke requirements. Claimants have also had exceptional circumstances relating to work and health and so a further extension was agreed in July 2022 of a revised completion date from December 2022 to August 2023.</p> <p>12-04-2017 Letter Preferred Route Announcement notification sent</p> <p>31-10-2017 Letter Order Limits update notification sent</p> <p>20-07-2018 Letter Survey access request sent</p> <p>10-08-2018 Letter Blight notice received</p> <p>20-08-2018 Letter Land Interest Questionnaire sent</p> <p>09-10-2018 Letter Section 42 Statutory consultation notification sent</p> <p>23-11-2018 Letter Correspondence to claimants responding to blight notice</p> <p>27-01-2020 Letter Supplementary consultation notification sent</p> <p>13-07-2020 Letter Design Refinement consultation notification sent</p> <p>13-07-2021 Letter Community Impacts consultation notification sent</p> <p>13-05-2022 Letter Local Refinement consultation notification sent</p> <p>24-05-2022 Letter Local Refinement consultation extension notification sent</p>

CA (Compulsory acquisition), CAR (Compulsory acquisition of rights over land and temporary possession), TP (Temporary possession)

CAS (Compulsory acquisition of subsoil), CASTPS (Compulsory acquisition of subsoil and temporary possession of land at the surface)

No.	Land interest name/organisation and land agent's name (if applicable)	Type of interest	Plot(s)	Land requirement	Status of negotiations with land interest
259	Dialina Amina Wallace	Cat 1 and 3	42-164	CAR	An invitation to negotiate and acquire land interests by voluntary agreement has been sent by letter. 16-03-2020 Letter Land Interest Questionnaire sent 13-07-2020 Letter Design Refinement consultation notification sent 29-09-2020 Letter An invitation has been sent to negotiate and acquire land interests by voluntary agreement 13-07-2021 Letter Community Impacts consultation notification sent 26-10-2021 Letter An invitation has been sent to negotiate and acquire land interests by voluntary agreement 13-05-2022 Letter Local Refinement consultation notification sent 24-05-2022 Letter Local Refinement consultation extension notification sent
260	Diana Fearon	Cat 1	42-59	CA	An invitation to negotiate and acquire land interests by voluntary agreement has been sent by letter. 13-05-2022 Letter Local Refinement consultation notification sent 24-05-2022 Letter Local Refinement consultation extension notification sent
261	Dimitar Yankov Angelov	Cat 1 and 3	30-34	TP	An invitation to negotiate and acquire land interests by voluntary agreement has been sent by letter. 29-09-2020 Letter An invitation has been sent to negotiate and acquire land interests by voluntary agreement 13-07-2021 Letter Community Impacts consultation notification sent 26-10-2021 Letter An invitation has been sent to negotiate and acquire land interests by voluntary agreement 13-05-2022 Letter Local Refinement consultation notification sent 24-05-2022 Letter Local Refinement consultation extension notification sent
262	Dinah Mary Gemmill John Gemmill	Cat 1 and 3	45-143 45-151 45-158 45-160	TP TP CAR CAR	An invitation to negotiate and acquire land interests by voluntary agreement has been sent by letter. 27-01-2020 Letter Supplementary consultation notification sent 13-07-2020 Letter Design Refinement consultation notification sent 29-09-2020 Letter An invitation has been sent to negotiate and acquire land interests by voluntary agreement 05-10-2020 Email Correspondence regarding interest in voluntary agreement 27-10-2020 Email Correspondence regarding voluntary agreement 19-01-2021 Email Correspondence sending voluntary licence agreement 13-07-2021 Letter Community Impacts consultation notification sent 26-10-2021 Letter An invitation has been sent to negotiate and acquire land interests by voluntary agreement 29-10-2021 Email Correspondence regarding interest in voluntary agreement 04-11-2021 Email Correspondence sending voluntary licence agreement 13-05-2022 Letter Local Refinement consultation notification sent 24-05-2022 Letter Local Refinement consultation extension notification sent
263	DJW (Europe) Limited	Cat 1 and 3	32-117 32-118 32-119 32-120	TP CAR TP CAR	An invitation to negotiate and acquire land interests by voluntary agreement has been sent by letter. 27-01-2020 Letter Supplementary consultation notification sent 16-03-2020 Letter Land Interest Questionnaire sent 29-04-2020 Letter Land Interest Questionnaire response 13-07-2020 Letter Design Refinement consultation notification sent 29-09-2020 Letter An invitation has been sent to negotiate and acquire land interests by voluntary agreement

CA (Compulsory acquisition), CAR (Compulsory acquisition of rights over land and temporary possession), TP (Temporary possession)
CAS (Compulsory acquisition of subsoil), CASTPS (Compulsory acquisition of subsoil and temporary possession of land at the surface)

No.	Land interest name/organisation and land agent's name (if applicable)	Type of interest	Plot(s)	Land requirement	Status of negotiations with land interest
263 Cont'd					06-11-2020 Email Correspondence regarding voluntary agreement letter 12-11-2020 Email Correspondence regarding voluntary agreement 26-05-2021 Email Correspondence regarding survey payment 13-07-2021 Letter Community Impacts consultation notification sent 26-10-2021 Letter An invitation has been sent to negotiate and acquire land interests by voluntary agreement 13-05-2022 Letter Local Refinement consultation notification sent 24-05-2022 Letter Local Refinement consultation extension notification sent
264	Donald James Pottle	Cat 1 and 3	13-29	CAR	An invitation to negotiate and acquire land interests by voluntary agreement has been sent by letter. 09-10-2018 Letter Section 42 Statutory consultation notification sent 09-10-2018 Letter Land Interest Questionnaire sent 08-02-2019 Letter Land Interest Questionnaire reminder sent 27-01-2020 Letter Supplementary consultation notification sent 13-07-2020 Letter Design Refinement consultation notification sent 29-09-2020 Letter An invitation has been sent to negotiate and acquire land interests by voluntary agreement 13-07-2021 Letter Community Impacts consultation notification sent 26-10-2021 Letter An invitation has been sent to negotiate and acquire land interests by voluntary agreement 13-05-2022 Letter Local Refinement consultation notification sent 24-05-2022 Letter Local Refinement consultation extension notification sent
265	Dorothy Edna Monk Roy Ernest Monk	Cat 1 and 3	43-77	TP	An invitation to negotiate and acquire land interests by voluntary agreement has been sent by letter. 27-01-2020 Letter Supplementary consultation notification sent 16-03-2020 Letter Land Interest Questionnaire sent 02-07-2020 Letter Land Interest Questionnaire response 13-07-2020 Letter Design Refinement consultation notification sent 29-09-2020 Letter An invitation has been sent to negotiate and acquire land interests by voluntary agreement 13-07-2021 Letter Community Impacts consultation notification sent 26-10-2021 Letter An invitation has been sent to negotiate and acquire land interests by voluntary agreement 13-05-2022 Letter Local Refinement consultation notification sent 24-05-2022 Letter Local Refinement consultation extension notification sent
266	Duncan Savage Kay Elizabeth Savage	Cat 1 and 3	09-28	TP	An invitation to negotiate and acquire land interests by voluntary agreement has been sent by letter. 27-01-2020 Letter Supplementary consultation notification sent 13-07-2020 Letter Design Refinement consultation notification sent 29-09-2020 Letter An invitation has been sent to negotiate and acquire land interests by voluntary agreement 01-10-2020 Email Correspondence regarding voluntary agreement letter 13-07-2021 Letter Community Impacts consultation notification sent 26-10-2021 Letter An invitation has been sent to negotiate and acquire land interests by voluntary agreement 28-10-2021 Email Correspondence regarding interest in voluntary agreement

CA (Compulsory acquisition), CAR (Compulsory acquisition of rights over land and temporary possession), TP (Temporary possession)
CAS (Compulsory acquisition of subsoil), CASTPS (Compulsory acquisition of subsoil and temporary possession of land at the surface)

No.	Land interest name/organisation and land agent's name (if applicable)	Type of interest	Plot(s)	Land requirement	Status of negotiations with land interest		
267 Cont'd			38-10	TP	16-03-2020	Meeting	Discussion regarding Supplementary consultation
			38-11	CA	01-06-2020	Email	Correspondence regarding survey works
			38-12	CA	03-06-2020	Meeting	Discussion with agent regarding progress of option agreement
			38-13	CAR	13-07-2020	Letter	Design Refinement consultation notification sent
			38-14	CAR	13-07-2020	Meeting	Discussion with agent and landowner regarding Project update and potential impacts following Design Refinement consultation
			38-15	CAR	27-07-2020	Phone Call	Conversation with agent regarding queries on footpath 136 and gas mains diversion
			38-16	TP	30-07-2020	Meeting	Discussion regarding progress of potential option agreement
			38-17	CA	10-08-2020	Meeting	Discussion with agent and landowner regarding routing of public footpath 136
			38-18	TP	21-09-2020	Meeting	Discussion regarding progression of potential option agreement
			38-19	TP	23-09-2020	Meeting	Discussion with agent regarding regular update focusing on survey works
			38-20	CAR	16-10-2020	Phone Call	Conversation with agent regarding various valuation matters
			38-21	CA	22-10-2020	Meeting	Discussion regarding progression of potential option agreement
			38-22	CAR	19-11-2020	Email	Correspondence regarding survey works
			38-23	TP	07-01-2021	Email	Correspondence regarding survey works
			38-24	CAR	08-01-2021	Email	Correspondence regarding survey works
			38-26	CA	15-02-2021	Email	Correspondence regarding survey works
			38-27	CA	10-03-2021	Email	Correspondence from agent with draft Heads of Terms for option agreement
			38-29	TP	16-03-2021	Phone Call	Conversation regarding draft Heads of Terms for option agreement
			38-30	CA	25-03-2021	Meeting	Discussion regarding effect of Project on property and mitigation
			38-31	CAR	20-04-2021	Email	Correspondence regarding survey payment
			38-32	CAR	21-04-2021	Meeting	Discussion regarding effect of Project on development value and valuation
			38-33	CAR	28-04-2021	Email	Correspondence from agent with revised draft Heads of Terms for option agreement
			38-34	CAR	17-06-2021	Meeting	Discussion regarding Section 17, early land acquisition through an option agreement and mitigation
			38-35	CAR	13-07-2021	Letter	Community Impacts consultation notification sent
			38-36	TP	09-03-2022	Email	Correspondence regarding alternative Non-Motorised User route proposals
			38-37	TP	09-05-2022	Email	Correspondence regarding survey access request
			38-38	CAR	11-05-2022	Letter	Landowner engagement notification sent
			38-39	TP	13-05-2022	Letter	Local Refinement consultation notification sent
			38-40	CAR	19-05-2022	Email	Correspondence regarding survey access request
			38-41	CAR	14-06-2022	Meeting	Discussion regarding effect of Project on development proposals and potential mitigation
			38-44	CAR	20-06-2022	Email	Correspondence regarding survey access
			38-45	CA	30-06-2022	Meeting	Discussion regarding issues log
			38-46	CAR	11-07-2022	Email	Correspondence regarding land interests post Development Consent Order
			38-47	CAR	13-07-2022	Email	Correspondence regarding survey access
		38-59	CAR				
		38-64	CAR				

CA (Compulsory acquisition), CAR (Compulsory acquisition of rights over land and temporary possession), TP (Temporary possession)
CAS (Compulsory acquisition of subsoil), CASTPS (Compulsory acquisition of subsoil and temporary possession of land at the surface)

No.	Land interest name/organisation and land agent's name (if applicable)	Type of interest	Plot(s)	Land requirement	Status of negotiations with land interest
267 Cont'd			39-34 39-54 39-71 39-75 39-80 39-81 39-83 39-84 41-02 41-10 41-11 41-12 41-20 41-21 41-24 41-28 41-39 41-40 41-41 44-90 44-92	CA CAR CA CA TP TP CAR TP CAR CAR CAR TP TP CA CAR TP TP CAR CAR CAR CAR TP	
268	E.G. White & Sons (North Ockendon) Limited	Cat 1 and 3	43-83 43-86 43-91 43-92 43-93	TP TP CAR CAR TP	An invitation to negotiate and acquire land interests by voluntary agreement has been sent by letter. 15-08-2019 Letter 2019 Post-Statutory consultation notification sent 27-01-2020 Letter Supplementary consultation notification sent 16-03-2020 Letter Land Interest Questionnaire sent 02-07-2020 Letter Land Interest Questionnaire response 13-07-2020 Letter Design Refinement consultation notification sent 29-09-2020 Letter An invitation has been sent to negotiate and acquire land interests by voluntary agreement 13-07-2021 Letter Community Impacts consultation notification sent 26-10-2021 Letter An invitation has been sent to negotiate and acquire land interests by voluntary agreement 13-05-2022 Letter Local Refinement consultation notification sent 24-05-2022 Letter Local Refinement consultation extension notification sent
269	Eamond Matthew Moore	Cat 1 and 3	01-13 01-15	CAR CAR	An invitation to negotiate and acquire land interests by voluntary agreement has been sent by letter. 01-02-2022 Letter Environmental compensation landowner engagement notification sent 14-02-2022 Letter Land Interest Questionnaire sent 10-03-2022 Letter Land Interest Questionnaire sent

CA (Compulsory acquisition), CAR (Compulsory acquisition of rights over land and temporary possession), TP (Temporary possession)
CAS (Compulsory acquisition of subsoil), CASTPS (Compulsory acquisition of subsoil and temporary possession of land at the surface)

No.	Land interest name/organisation and land agent's name (if applicable)	Type of interest	Plot(s)	Land requirement	Status of negotiations with land interest
269 Cont'd					13-05-2022 Letter Local Refinement consultation notification sent 24-05-2022 Letter Local Refinement consultation extension notification sent 07-09-2022 Letter An invitation has been sent to negotiate and acquire land interests by voluntary agreement
270	Eastern Power Networks PLC	Cat 1, 2 and 3	16-01 16-02 16-03 16-04 16-05 16-06 16-19 16-22 16-23 16-26 16-29 16-35 16-37 16-38 17-01 17-02 17-07 18-10 20-02 20-03 20-04 20-05 20-06 20-07 20-08 20-09 20-11 20-26 20-40 20-42	TP CAR TP CAR CAR TP CAR CAR TP TP TP TP CA CA TP TP TP TP TP TP TP TP TP CAR CAR CAR CAR CAR TP TP CAR	Notification of the Project and confirmation of assets has taken place. The draft Development Consent Order contains Protective Provisions for the benefit of statutory undertakers and prohibits compulsory acquisition of any of their apparatus without consent. Further negotiations will be progressed up to and during examination. 12-04-2017 Letter Preferred Route Announcement notification sent 22-05-2017 Meeting Preferred Route Announcement briefing, understanding UKPN's assets and operation and agree on engagement proceeding forward 01-08-2017 Letter Survey access request sent 09-08-2017 Email Correspondence regarding Statement of Common Ground workshop 17-08-2017 Letter Survey access request sent 13-09-2017 Meeting Discussion regarding progress update, planning future engagement including short-term objectives 16-10-2017 Email Correspondence regarding Statement of Common Ground and Protective Provisions 31-10-2017 Letter Order Limits update notification sent 03-01-2018 Meeting Discussion regarding Geographic Information System and data sharing 14-05-2018 Letter Land Interest Questionnaire sent 11-06-2018 Letter Land Interest Questionnaire response 26-07-2018 Email Correspondence regarding Order Limits update 26-07-2018 Meeting Statement of Common Ground workshop 17-08-2018 Letter Land Interest Questionnaire sent 17-08-2018 Email Correspondence regarding Land Interest Questionnaire 20-08-2018 Letter Land Interest Questionnaire sent 10-09-2018 Letter Land Interest Questionnaire response 10-09-2018 Letter Land Interest Questionnaire sent 09-10-2018 Letter Land Interest Questionnaire sent 09-10-2018 Letter Section 42 Statutory consultation notification sent 12-11-2018 Email Correspondence regarding Land Interest Questionnaire 14-11-2018 Letter Land Interest Questionnaire response 08-02-2019 Letter Land Interest Questionnaire reminder sent 28-02-2019 Email Correspondence regarding Land Interest Questionnaire 13-03-2019 Meeting Monthly progress meeting 04-04-2019 Meeting Monthly progress meeting 02-05-2019 Meeting Monthly progress meeting 06-06-2019 Meeting Monthly progress meeting 06-06-2019 Email Correspondence regarding Land Interest Questionnaire assistance 04-07-2019 Meeting Monthly progress meeting

CA (Compulsory acquisition), CAR (Compulsory acquisition of rights over land and temporary possession), TP (Temporary possession)
CAS (Compulsory acquisition of subsoil), CASTPS (Compulsory acquisition of subsoil and temporary possession of land at the surface)

No.	Land interest name/organisation and land agent's name (if applicable)	Type of interest	Plot(s)	Land requirement	Status of negotiations with land interest		
270 Cont'd			20-46	TP	04-07-2019	Email	Correspondence regarding Statement of Common Ground and Protective Provisions
			20-53	CA	16-07-2019	Letter	Land Interest Questionnaire response
			20-62	CA	01-08-2019	Meeting	Monthly progress meeting
			20-68	CA	15-08-2019	Letter	2019 Post-Statutory consultation notification sent
			21-10	TP	05-09-2019	Meeting	Monthly progress meeting
			21-11	TP	03-10-2019	Meeting	Monthly progress meeting
			21-14	CAR	07-11-2019	Meeting	Monthly progress meeting
			21-15	CAR	05-12-2019	Meeting	Monthly progress meeting
			21-16	CAR	02-01-2020	Meeting	Monthly progress meeting
			21-18	TP	27-01-2020	Letter	Supplementary consultation notification sent
			21-19	TP	06-02-2020	Meeting	Monthly progress meeting
			21-20	CAR	05-03-2020	Meeting	Monthly progress meeting
			21-21	CAR	16-03-2020	Letter	Land Interest Questionnaire sent
			21-22	TP	02-04-2020	Meeting	Monthly progress meeting
			21-24	CAR	07-05-2020	Meeting	Monthly progress meeting
			21-30	TP	04-06-2020	Meeting	Monthly progress meeting
			22-59	CA	09-07-2020	Meeting	Monthly progress meeting
			22-77	CA	13-07-2020	Letter	Design Refinement consultation notification sent
			23-78	CA	17-12-2020	Meeting	Steering Group
			23-89	CA	11-01-2021	Letter	Land Interest Questionnaire sent
			23-90	CAR	07-07-2021	Email	Correspondence requesting land access
			23-92	CA	13-07-2021	Letter	Community Impacts consultation notification sent
			23-94	CA	11-05-2022	Letter	Landowner engagement notification sent
			23-95	CAR	13-05-2022	Letter	Local Refinement consultation notification sent
			23-97	CAR	24-05-2022	Letter	Local Refinement consultation extension notification sent
			23-99	TP	01-09-2022	Letter	Landowner engagement notification sent
			23-101	TP	05-09-2022	Letter	Landowner engagement notification sent
			23-109	CAR			
			23-111	TP			
			23-114	TP			
			23-121	CAR			
			23-122	TP			
			23-131	TP			
		24-89	CA				
		24-94	CA				
		24-95	CAR				
		24-100	CAR				

CA (Compulsory acquisition), CAR (Compulsory acquisition of rights over land and temporary possession), TP (Temporary possession)
CAS (Compulsory acquisition of subsoil), CASTPS (Compulsory acquisition of subsoil and temporary possession of land at the surface)

No.	Land interest name/organisation and land agent's name (if applicable)	Type of interest	Plot(s)	Land requirement	Status of negotiations with land interest
270 Cont'd			24-107 24-113 24-116 24-118 24-119 24-125 24-127 24-128 24-130 24-132 24-133 24-134 24-136 24-138 24-139 24-140 24-143 24-144 24-149 24-152 24-153 24-154 24-157 24-158 24-168 24-174 24-179 24-180 24-185 25-50 25-80 26-24 26-43 26-50 27-76 27-80 27-82	CA CAR CAR CA CA TP TP TP CAR CA CAR CA CAR CA TP CA TP TP CA CAR CAR TP TP TP CAR CAR TP TP CA CAR TP TP CAR CAR CAR CAR	

CA (Compulsory acquisition), CAR (Compulsory acquisition of rights over land and temporary possession), TP (Temporary possession)
 CAS (Compulsory acquisition of subsoil), CASTPS (Compulsory acquisition of subsoil and temporary possession of land at the surface)

No.	Land interest name/organisation and land agent's name (if applicable)	Type of interest	Plot(s)	Land requirement	Status of negotiations with land interest
270 Cont'd			27-86	CAR	
			27-90	CAR	
			27-96	CAR	
			28-51	CAR	
			28-71	CAR	
			28-76	CA	
			28-81	CA	
			29-79	CA	
			29-81	CA	
			29-84	CA	
			29-90	CA	
			29-100	CA	
			29-112	CA	
			29-113	CAR	
			29-115	CAR	
			29-117	CA	
			29-118	CA	
			29-119	CA	
			29-120	CA	
			33-201	CAR	
			33-207	CAR	
			33-214	CA	
			33-216	CA	
			33-218	CA	
			35-02	CAR	
			35-09	CAR	
			35-12	CA	
			35-18	CA	
			35-19	CAR	
			36-03	CAR	
			38-01	CAR	
			38-02	TP	
			38-05	CA	
			38-06	CA	
			38-07	CA	
			38-10	TP	
			38-20	CAR	

CA (Compulsory acquisition), CAR (Compulsory acquisition of rights over land and temporary possession), TP (Temporary possession)
 CAS (Compulsory acquisition of subsoil), CASTPS (Compulsory acquisition of subsoil and temporary possession of land at the surface)

No.	Land interest name/organisation and land agent's name (if applicable)	Type of interest	Plot(s)	Land requirement	Status of negotiations with land interest
270 Cont'd			38-21 38-22 38-23 38-26 38-27 38-29 38-31 38-32 38-34 38-35 38-36 38-37 38-39 38-40 38-44 38-47 38-64 39-34 39-71 39-80 39-83 39-84 41-02 41-10 41-11 41-12 41-21 41-24 41-39 41-40 42-111 42-115 42-116 44-04 44-11 44-18 44-67	CA CAR TP CA CA TP CAR CAR CAR CAR TP TP TP CAR CAR CAR CAR CA CA TP CAR TP CAR CAR CAR TP CA CAR TP CAR CA CA	

CA (Compulsory acquisition), CAR (Compulsory acquisition of rights over land and temporary possession), TP (Temporary possession)
 CAS (Compulsory acquisition of subsoil), CASTPS (Compulsory acquisition of subsoil and temporary possession of land at the surface)

No.	Land interest name/organisation and land agent's name (if applicable)	Type of interest	Plot(s)	Land requirement	Status of negotiations with land interest
270 Cont'd			45-01 45-02 45-04 45-05 45-06 45-09 45-12 45-19 45-21 45-26 45-27 45-30 45-31 45-32 45-35 45-36 45-38 45-39 45-40 45-44 45-45 45-46 45-47 45-49 45-50 45-52 45-53 45-54 45-60 45-61 45-64 45-79 45-80 45-87 45-88 45-89 45-100	TP TP TP TP TP TP TP CAR CAR CAR CA CA CAR CA CA CA CAR TP CA CA TP TP TP TP CAR CAR CA CA CA CA TP CA CAR TP CAR CAR	

CA (Compulsory acquisition), CAR (Compulsory acquisition of rights over land and temporary possession), TP (Temporary possession)
 CAS (Compulsory acquisition of subsoil), CASTPS (Compulsory acquisition of subsoil and temporary possession of land at the surface)

No.	Land interest name/organisation and land agent's name (if applicable)	Type of interest	Plot(s)	Land requirement	Status of negotiations with land interest
270 Cont'd			45-105 45-107 45-108 45-110 45-111 45-112 45-114 45-115 45-116 45-117 45-120 45-121 45-126 45-127 45-132 45-134 45-135 45-138 46-01 46-02 46-03 46-27 46-35 46-38 46-49 46-52	TP TP CAR CAR CAR CAR CA CA CA CA CAR CAR CA CA TP CA CA CA TP TP TP CA CA CA CA TP	
271	East Tilbury & Linford Gun Club	Cat 1 and 3	24-69 24-70 27-43 27-44	CAR CA CA CAR	<p>The Applicant is in contact with the Club who are content their use of the site could continue during construction. The Applicant would continue to liaise with the Club to mitigate any impact during the works.</p> <p>16-03-2022 Letter Correspondence regarding landowner engagement</p> <p>29-03-2022 Phone Call Conversation regarding East Tilbury and Linford Gun Club operation, clarifying land interests and Project update</p> <p>13-04-2022 Letter Land Interest Questionnaire sent</p> <p>28-04-2022 Letter Land Interest Questionnaire response</p> <p>13-05-2022 Letter Local Refinement consultation notification sent</p> <p>24-05-2022 Letter Local Refinement consultation extension notification sent</p>
272	Edmund Martin McArdle	Cat 1 and 3	33-157	CAR	<p>An invitation to negotiate and acquire land interests by voluntary agreement has been sent by letter.</p> <p>09-10-2018 Letter Land Interest Questionnaire sent</p>

CA (Compulsory acquisition), CAR (Compulsory acquisition of rights over land and temporary possession), TP (Temporary possession)
 CAS (Compulsory acquisition of subsoil), CASTPS (Compulsory acquisition of subsoil and temporary possession of land at the surface)

No.	Land interest name/organisation and land agent's name (if applicable)	Type of interest	Plot(s)	Land requirement	Status of negotiations with land interest
272 Cont'd					09-10-2018 Letter Section 42 Statutory consultation notification sent 08-02-2019 Letter Land Interest Questionnaire reminder sent 27-01-2020 Letter Supplementary consultation notification sent 13-07-2020 Letter Design Refinement consultation notification sent 29-09-2020 Letter An invitation has been sent to negotiate and acquire land interests by voluntary agreement 13-07-2021 Letter Community Impacts consultation notification sent 26-10-2021 Letter An invitation has been sent to negotiate and acquire land interests by voluntary agreement 13-05-2022 Letter Local Refinement consultation notification sent 24-05-2022 Letter Local Refinement consultation extension notification sent
273	Edna Mavis Whibley Michael Henry Whibley	Cat 1 and 3	09-12	TP	An invitation to negotiate and acquire land interests by voluntary agreement has been sent by letter. 17-08-2017 Phone Call Conversation regarding survey access 28-08-2018 Letter Land Interest Questionnaire sent 09-10-2018 Letter Section 42 Statutory consultation notification sent 09-10-2018 Letter Land Interest Questionnaire sent 23-10-2018 Letter Land Interest Questionnaire response 15-08-2019 Letter 2019 Post-Statutory consultation notification sent 27-01-2020 Letter Supplementary consultation notification sent 13-07-2020 Letter Design Refinement consultation notification sent 29-09-2020 Letter An invitation has been sent to negotiate and acquire land interests by voluntary agreement 13-07-2021 Letter Community Impacts consultation notification sent 26-10-2021 Letter An invitation has been sent to negotiate and acquire land interests by voluntary agreement 13-05-2022 Letter Local Refinement consultation notification sent 24-05-2022 Letter Local Refinement consultation extension notification sent
274	Edvinas Banyas	Cat 1 and 3	33-142	CAR	An invitation to negotiate and acquire land interests by voluntary agreement has been sent by letter. 09-10-2018 Letter Section 42 Statutory consultation notification sent 09-10-2018 Letter Land Interest Questionnaire sent 08-01-2019 Letter Land Interest Questionnaire response 27-01-2020 Letter Supplementary consultation notification sent 13-07-2020 Letter Design Refinement consultation notification sent 29-09-2020 Letter An invitation has been sent to negotiate and acquire land interests by voluntary agreement 13-07-2021 Letter Community Impacts consultation notification sent 26-10-2021 Letter An invitation has been sent to negotiate and acquire land interests by voluntary agreement 13-05-2022 Letter Local Refinement consultation notification sent 24-05-2022 Letter Local Refinement consultation extension notification sent
275	Edward Lee	Cat 1	32-137	TP	An invitation to negotiate and acquire land interests by voluntary agreement has been sent by letter. 27-01-2020 Letter Supplementary consultation notification sent

CA (Compulsory acquisition), CAR (Compulsory acquisition of rights over land and temporary possession), TP (Temporary possession)
CAS (Compulsory acquisition of subsoil), CASTPS (Compulsory acquisition of subsoil and temporary possession of land at the surface)

No.	Land interest name/organisation and land agent's name (if applicable)	Type of interest	Plot(s)	Land requirement	Status of negotiations with land interest		
275 Cont'd			32-138 32-144 32-149	CAR CAR TP	13-07-2020 Letter 29-09-2020 Letter 13-07-2021 Letter 26-10-2021 Letter 07-12-2021 Phone Call 13-05-2022 Letter 24-05-2022 Letter	Design Refinement consultation notification sent An invitation has been sent to negotiate and acquire land interests by voluntary agreement Community Impacts consultation notification sent An invitation has been sent to negotiate and acquire land interests by voluntary agreement Conversation regarding voluntary agreement Local Refinement consultation notification sent Local Refinement consultation extension notification sent	
276	Edward William Evans	Cat 1 and 3	26-66 28-49	CAR CAR	27-01-2020 Letter 13-07-2020 Letter 29-09-2020 Letter 13-07-2021 Letter 26-10-2021 Letter 13-05-2022 Letter 24-05-2022 Letter	An invitation to negotiate and acquire land interests by voluntary agreement has been sent by letter. Supplementary consultation notification sent Design Refinement consultation notification sent An invitation has been sent to negotiate and acquire land interests by voluntary agreement Community Impacts consultation notification sent An invitation has been sent to negotiate and acquire land interests by voluntary agreement Local Refinement consultation notification sent Local Refinement consultation extension notification sent	
277	Eileen Crowley Gary Davis Tom French - BTF Partnership (as agent)	Cat 1	42-42 42-43 42-47 42-56	CA CA CA CA	12-04-2017 Letter 31-10-2017 Letter 16-04-2018 Email 14-05-2018 Letter 30-08-2018 Letter 09-10-2018 Letter 15-08-2019 Letter 02-01-2020 Letter 27-01-2020 Letter 13-07-2020 Letter 29-09-2020 Letter 22-10-2020 Meeting 05-11-2020 Meeting 14-01-2021 Meeting 11-02-2021 Meeting 11-03-2021 Meeting 23-04-2021 Meeting 13-05-2021 Meeting 18-06-2021 Meeting	A blight notice has been received and accepted by the Applicant. Negotiations are ongoing and there is currently a significant difference in valuation. The Applicant is now considering whether Alternative Dispute Resolution would be appropriate in this case. Preferred Route Announcement notification sent Order Limits update notification sent Correspondence regarding survey access Land Interest Questionnaire sent Land Interest Questionnaire response Section 42 Statutory consultation notification sent 2019 Post-Statutory consultation notification sent Survey access request sent Supplementary consultation notification sent Design Refinement consultation notification sent An invitation has been sent to negotiate and acquire land interests by voluntary agreement Regular catch up meeting with agent to discuss status and case progress Regular catch up meeting with agent to discuss status and case progress Regular catch up meeting with agent to discuss status and case progress Regular catch up meeting with agent to discuss status and case progress Regular catch up meeting with agent to discuss status and case progress Regular catch up meeting with agent to discuss status and case progress Regular catch up meeting with agent to discuss status and case progress Regular catch up meeting with agent to discuss status and case progress	

CA (Compulsory acquisition), CAR (Compulsory acquisition of rights over land and temporary possession), TP (Temporary possession)
CAS (Compulsory acquisition of subsoil), CASTPS (Compulsory acquisition of subsoil and temporary possession of land at the surface)

No.	Land interest name/organisation and land agent's name (if applicable)	Type of interest	Plot(s)	Land requirement	Status of negotiations with land interest
277 Cont'd					<p>13-07-2021 Letter Community Impacts consultation notification sent</p> <p>13-07-2021 Meeting Regular catch up meeting with agent to discuss status and case progress</p> <p>28-07-2021 Meeting Regular catch up meeting with agent to discuss status and case progress</p> <p>20-08-2021 Meeting Regular catch up meeting with agent to discuss status and case progress</p> <p>15-09-2021 Meeting Regular catch up meeting with agent to discuss status and case progress</p> <p>13-10-2021 Meeting Regular catch up meeting with agent to discuss status and case progress</p> <p>10-11-2021 Meeting Regular catch up meeting with agent to discuss status and case progress</p> <p>07-02-2022 Meeting Regular catch up meeting with agent to discuss status and case progress</p> <p>01-03-2022 Meeting Regular catch up meeting with agent to discuss status and case progress</p> <p>05-03-2022 Meeting Discussion regarding progress with client and blight notice</p> <p>04-04-2022 Meeting Regular catch up meeting with agent to discuss status and case progress</p> <p>03-05-2022 Meeting Regular catch up meeting with agent to discuss status and case progress</p> <p>13-05-2022 Letter Local Refinement consultation notification sent</p> <p>24-05-2022 Letter Local Refinement consultation extension notification sent</p> <p>30-05-2022 Meeting Regular catch up meeting with agent to discuss status and case progress</p> <p>21-06-2022 Meeting Discussion regarding valuation</p> <p>25-07-2022 Meeting Regular catch up meeting with agent to discuss status and case progress</p> <p>15-08-2022 Meeting Regular catch up meeting with agent to discuss status and case progress - with agent to explore further opinions of value with local estate agents</p> <p>05-09-2022 Meeting Regular catch up meeting with agent to discuss status and case progress</p>
278	Ekim Properties Ltd	Cat 1 and 3	25-62	CAR	<p>An invitation to negotiate and acquire land interests by voluntary agreement has been sent by letter.</p> <p>13-07-2020 Letter Design Refinement consultation notification sent</p> <p>29-09-2020 Letter An invitation has been sent to negotiate and acquire land interests by voluntary agreement</p> <p>28-10-2020 Email Correspondence regarding voluntary agreement letter</p> <p>13-07-2021 Letter Community Impacts consultation notification sent</p> <p>26-10-2021 Letter An invitation has been sent to negotiate and acquire land interests by voluntary agreement</p> <p>13-05-2022 Letter Local Refinement consultation notification sent</p> <p>24-05-2022 Letter Local Refinement consultation extension notification sent</p>
279	Elaine Erika Murray	Cat 1, 2 and 3	32-133 32-137 32-138 32-144 32-149	CAR TP CAR CAR TP	<p>An invitation to negotiate and acquire land interests by voluntary agreement has been sent by letter.</p> <p>27-01-2020 Letter Supplementary consultation notification sent</p> <p>16-03-2020 Letter Land Interest Questionnaire sent</p> <p>13-07-2020 Letter Design Refinement consultation notification sent</p> <p>29-09-2020 Letter An invitation has been sent to negotiate and acquire land interests by voluntary agreement</p> <p>20-10-2020 Email Correspondence regarding voluntary agreement</p> <p>24-06-2021 Email Correspondence regarding voluntary agreement</p> <p>13-07-2021 Letter Community Impacts consultation notification sent</p> <p>13-05-2022 Letter Local Refinement consultation notification sent</p>

CA (Compulsory acquisition), CAR (Compulsory acquisition of rights over land and temporary possession), TP (Temporary possession)
CAS (Compulsory acquisition of subsoil), CASTPS (Compulsory acquisition of subsoil and temporary possession of land at the surface)

No.	Land interest name/organisation and land agent's name (if applicable)	Type of interest	Plot(s)	Land requirement	Status of negotiations with land interest
279 Cont'd					24-05-2022 Letter Local Refinement consultation extension notification sent
280	Elaine Frances Wood	Cat 1, 2 and 3	29-230 29-233 29-246	CA CA CA	A blight notice has been received and accepted by the Applicant. Agreement on compensation has been reached and the acquisition is in conveyancing. 10-09-2018 Letter Land Interest Questionnaire sent 09-10-2018 Letter Section 42 Statutory consultation notification sent 08-02-2019 Letter Land Interest Questionnaire reminder sent 15-08-2019 Letter 2019 Post-Statutory consultation notification sent 27-11-2019 Letter Blight notice received 13-01-2020 Letter Correspondence to claimants responding to blight notice 27-01-2020 Letter Supplementary consultation notification sent 13-07-2020 Letter Design Refinement consultation notification sent 13-07-2021 Letter Community Impacts consultation notification sent 13-05-2022 Letter Local Refinement consultation notification sent 24-05-2022 Letter Local Refinement consultation extension notification sent
281	Elaine Patricia Hufton	Cat 1 and 3	13-18	CAR	An invitation to negotiate and acquire land interests by voluntary agreement has been sent by letter. 09-10-2018 Letter Section 42 Statutory consultation notification sent 09-10-2018 Letter Land Interest Questionnaire sent 03-01-2019 Letter Land Interest Questionnaire response 27-01-2020 Letter Supplementary consultation notification sent 13-07-2020 Letter Design Refinement consultation notification sent 29-09-2020 Letter An invitation has been sent to negotiate and acquire land interests by voluntary agreement 13-07-2021 Letter Community Impacts consultation notification sent 26-10-2021 Letter An invitation has been sent to negotiate and acquire land interests by voluntary agreement 13-05-2022 Letter Local Refinement consultation notification sent 24-05-2022 Letter Local Refinement consultation extension notification sent
282	Elaine Wai Yee Wan	Cat 1 and 3	25-21	CAR	An invitation to negotiate and acquire land interests by voluntary agreement has been sent by letter. 27-01-2020 Letter Supplementary consultation notification sent 13-07-2020 Letter Design Refinement consultation notification sent 29-09-2020 Letter An invitation has been sent to negotiate and acquire land interests by voluntary agreement 13-07-2021 Letter Community Impacts consultation notification sent 26-10-2021 Letter An invitation has been sent to negotiate and acquire land interests by voluntary agreement 13-05-2022 Letter Local Refinement consultation notification sent 24-05-2022 Letter Local Refinement consultation extension notification sent
283	Eleanor Andrea Mundy	Cat 1 and 3	42-168	CAR	An invitation to negotiate and acquire land interests by voluntary agreement has been sent by letter. 09-10-2018 Letter Land Interest Questionnaire sent 09-10-2018 Letter Section 42 Statutory consultation notification sent

CA (Compulsory acquisition), CAR (Compulsory acquisition of rights over land and temporary possession), TP (Temporary possession)
CAS (Compulsory acquisition of subsoil), CASTPS (Compulsory acquisition of subsoil and temporary possession of land at the surface)

No.	Land interest name/organisation and land agent's name (if applicable)	Type of interest	Plot(s)	Land requirement	Status of negotiations with land interest
283 Cont'd					14-12-2018 Letter Land Interest Questionnaire response 27-01-2020 Letter Supplementary consultation notification sent 13-07-2020 Letter Design Refinement consultation notification sent 29-09-2020 Letter An invitation has been sent to negotiate and acquire land interests by voluntary agreement 13-07-2021 Letter Community Impacts consultation notification sent 26-10-2021 Letter An invitation has been sent to negotiate and acquire land interests by voluntary agreement 13-05-2022 Letter Local Refinement consultation notification sent 24-05-2022 Letter Local Refinement consultation extension notification sent
284	Eleesha L Smith	Cat 1	33-270 33-276	CAR TP	An invitation to negotiate and acquire land interests by voluntary agreement has been sent by letter. 27-01-2020 Letter Supplementary consultation notification sent 13-07-2020 Letter Design Refinement consultation notification sent 29-09-2020 Letter An invitation has been sent to negotiate and acquire land interests by voluntary agreement 13-07-2021 Letter Community Impacts consultation notification sent 26-10-2021 Letter An invitation has been sent to negotiate and acquire land interests by voluntary agreement 13-05-2022 Letter Local Refinement consultation notification sent 24-05-2022 Letter Local Refinement consultation extension notification sent
285	Elizabeth Akinyemi Kevin Kehinde Tosin Akinyemi-Adesanya	Cat 1 and 3	29-119 33-218	CA CA	Property bought under the blight provisions by the Applicant. The occupier is a tenant of the Applicant occupying by way of an Assured Shorthold Tenancy. Possession will be sought under the AST first. 13-07-2020 Letter Design Refinement consultation notification sent 03-08-2020 Email Correspondence regarding Design Refinement consultation 29-09-2020 Letter An invitation has been sent to negotiate and acquire land interests by voluntary agreement 19-01-2021 Letter Land Interest Questionnaire sent 13-07-2021 Letter Community Impacts consultation notification sent 13-05-2022 Letter Local Refinement consultation notification sent 24-05-2022 Letter Local Refinement consultation extension notification sent
286	Elizabeth Alexandra Lee	Cat 1	28-89	CA	An invitation to negotiate and acquire land interests by voluntary agreement has been sent by letter. 09-10-2018 Letter Land Interest Questionnaire sent 09-10-2018 Letter Section 42 Statutory consultation notification sent 08-02-2019 Letter Land Interest Questionnaire reminder sent 26-02-2019 Letter Land Interest Questionnaire response 27-01-2020 Letter Supplementary consultation notification sent 13-07-2020 Letter Design Refinement consultation notification sent 29-09-2020 Letter An invitation has been sent to negotiate and acquire land interests by voluntary agreement 13-07-2021 Letter Community Impacts consultation notification sent 26-10-2021 Letter An invitation has been sent to negotiate and acquire land interests by voluntary agreement 13-05-2022 Letter Local Refinement consultation notification sent 24-05-2022 Letter Local Refinement consultation extension notification sent

CA (Compulsory acquisition), CAR (Compulsory acquisition of rights over land and temporary possession), TP (Temporary possession)
 CAS (Compulsory acquisition of subsoil), CASTPS (Compulsory acquisition of subsoil and temporary possession of land at the surface)

No.	Land interest name/organisation and land agent's name (if applicable)	Type of interest	Plot(s)	Land requirement	Status of negotiations with land interest
287	Elizabeth Ann Joan Dickinson Mark James Dickinson	Cat 1 and 3	34-33	CAR	An invitation to negotiate and acquire land interests by voluntary agreement has been sent by letter. 12-04-2017 Letter Preferred Route Announcement notification sent 10-05-2017 Letter Preferred Route Announcement notification sent 17-08-2017 Letter Survey access request sent 31-10-2017 Letter Order Limits update notification sent 14-05-2018 Letter Land Interest Questionnaire sent 27-06-2018 Phone Call Conversation regarding title ownership 02-08-2018 Letter Order Limits update notification sent 09-10-2018 Letter Section 42 Statutory consultation notification sent 15-03-2021 Email Correspondence regarding land referencing 13-07-2021 Letter Community Impacts consultation notification sent 13-05-2022 Letter Local Refinement consultation notification sent 24-05-2022 Letter Local Refinement consultation extension notification sent
288	Elizabeth Gilbody	Cat 1 and 3	30-65	TP	An invitation to negotiate and acquire land interests by voluntary agreement has been sent by letter. 13-07-2020 Letter Design Refinement consultation notification sent 29-09-2020 Letter An invitation has been sent to negotiate and acquire land interests by voluntary agreement 13-07-2021 Letter Community Impacts consultation notification sent 26-10-2021 Letter An invitation has been sent to negotiate and acquire land interests by voluntary agreement 13-05-2022 Letter Local Refinement consultation notification sent 24-05-2022 Letter Local Refinement consultation extension notification sent
289	Elizabeth Metcalfe	Cat 1 and 3	32-87	CA	An invitation to negotiate and acquire land interests by voluntary agreement has been sent by letter. 09-10-2018 Letter Section 42 Statutory Consultation notification sent 27-01-2020 Letter Supplementary consultation notification sent 16-03-2020 Letter Land Interest Questionnaire sent 29-09-2020 Letter An invitation has been sent to negotiate and acquire land interests by voluntary agreement 26-10-2021 Letter An invitation has been sent to negotiate and acquire land interests by voluntary agreement 13-05-2022 Letter Local Refinement consultation notification sent 24-05-2022 Letter Local Refinement consultation extension notification sent
290	Elizabeth Simpson	Cat 1 and 3	12-47	TP	An invitation to negotiate and acquire land interests by voluntary agreement has been sent by letter. 27-01-2020 Letter Supplementary consultation notification sent 13-07-2020 Letter Design Refinement consultation notification sent 29-09-2020 Letter An invitation has been sent to negotiate and acquire land interests by voluntary agreement 13-07-2021 Letter Community Impacts consultation notification sent 26-10-2021 Letter An invitation has been sent to negotiate and acquire land interests by voluntary agreement 13-05-2022 Letter Local Refinement consultation notification sent 24-05-2022 Letter Local Refinement consultation extension notification sent

CA (Compulsory acquisition), CAR (Compulsory acquisition of rights over land and temporary possession), TP (Temporary possession)
CAS (Compulsory acquisition of subsoil), CASTPS (Compulsory acquisition of subsoil and temporary possession of land at the surface)

No.	Land interest name/organisation and land agent's name (if applicable)	Type of interest	Plot(s)	Land requirement	Status of negotiations with land interest
291	Elledee Properties Limited	Cat 1 and 3	09-39	TP	An invitation to negotiate and acquire land interests by voluntary agreement has been sent by letter. 13-07-2021 Letter Community Impacts consultation notification sent 26-10-2021 Letter An invitation has been sent to negotiate and acquire land interests by voluntary agreement 21-11-2021 Email Correspondence regarding interest in voluntary agreement 10-12-2021 Email Correspondence regarding voluntary agreement and compensation 13-05-2022 Letter Local Refinement consultation notification sent 24-05-2022 Letter Local Refinement consultation extension notification sent
292	Ellen Earl	Cat 1 and 3	43-76	TP	An invitation to negotiate and acquire land interests by voluntary agreement has been sent by letter. 27-01-2020 Letter Supplementary consultation notification sent 16-03-2020 Letter Land Interest Questionnaire sent 02-07-2020 Letter Land Interest Questionnaire response 13-07-2020 Letter Design Refinement consultation notification sent 29-09-2020 Letter An invitation has been sent to negotiate and acquire land interests by voluntary agreement 13-07-2021 Letter Community Impacts consultation notification sent 26-10-2021 Letter An invitation has been sent to negotiate and acquire land interests by voluntary agreement 13-05-2022 Letter Local Refinement consultation notification sent 24-05-2022 Letter Local Refinement consultation extension notification sent
293	Ellen Saunders	Cat 1	29-40	CA	Occupier at Gammonfields Way Travellers site. Occupied by way of a licence agreement from Thurrock Council. On site consultation events have been held and attended by Thurrock Council representatives and members of the travelling community to seek feedback on alternative relocation options for this site. During COVID-19 options and engagement were shared via a private Facebook Group as well as engagement by the Traveller Liaison Officer for Thurrock Council. New site agreed in principle by both Thurrock as the Freeholder and by the occupiers. All occupiers will be relocated onto the new site and discussions are ongoing to agree the final details of the design of the site layout. This will enable an indicative plan to be agreed. 27-11-2018 Meeting On site consultation event 05-12-2019 Meeting On site consultation event 24-02-2020 Meeting On site consultation event 13-07-2020 Meeting On site consultation event 13-07-2020 Letter Design Refinement consultation notification sent 13-05-2022 Letter Local Refinement consultation notification sent 24-05-2022 Letter Local Refinement consultation extension notification sent 07-07-2022 Letter Engagement seeking feedback on proposals for final site and pitch layout
294	Ellie Wilkins	Cat 1	33-270 33-276	CAR TP	An invitation to negotiate and acquire land interests by voluntary agreement has been sent by letter. 27-01-2020 Letter Supplementary consultation notification sent 13-07-2020 Letter Design Refinement consultation notification sent 29-09-2020 Letter An invitation has been sent to negotiate and acquire land interests by voluntary agreement 13-07-2021 Letter Community Impacts consultation notification sent

CA (Compulsory acquisition), CAR (Compulsory acquisition of rights over land and temporary possession), TP (Temporary possession)

CAS (Compulsory acquisition of subsoil), CASTPS (Compulsory acquisition of subsoil and temporary possession of land at the surface)

No.	Land interest name/organisation and land agent's name (if applicable)	Type of interest	Plot(s)	Land requirement	Status of negotiations with land interest
294 Cont'd					26-10-2021 Letter An invitation has been sent to negotiate and acquire land interests by voluntary agreement 13-05-2022 Letter Local Refinement consultation notification sent 24-05-2022 Letter Local Refinement consultation extension notification sent
295	Elouise Ann Low	Cat 1 and 3	30-52	TP	An invitation to negotiate and acquire land interests by voluntary agreement has been sent by letter. 13-07-2020 Letter Design Refinement consultation notification sent 29-09-2020 Letter An invitation has been sent to negotiate and acquire land interests by voluntary agreement 13-07-2021 Letter Community Impacts consultation notification sent 26-10-2021 Letter An invitation has been sent to negotiate and acquire land interests by voluntary agreement 13-05-2022 Letter Local Refinement consultation notification sent 24-05-2022 Letter Local Refinement consultation extension notification sent
296	Elvie Cooper	Cat 1	29-40	CA	Occupier at Gammonfields Way Travellers site. Occupied by way of a licence agreement from Thurrock Council. On site consultation events have been held and attended by Thurrock Council representatives and members of the travelling community to seek feedback on alternative relocation options for this site. During COVID-19 options and engagement were shared via a private Facebook Group as well as engagement by the Traveller Liaison Officer for Thurrock Council. New site agreed in principle by both Thurrock as the Freeholder and by the occupiers. All occupiers will be relocated onto the new site and discussions are ongoing to agree the final details of the design of the site layout. This will enable an indicative plan to be agreed. 27-11-2018 Meeting On site consultation event 05-12-2019 Meeting On site consultation event 24-02-2020 Meeting On site consultation event 13-07-2020 Meeting On site consultation event 13-07-2020 Letter Design Refinement consultation notification sent 13-07-2021 Letter Community Impacts consultation notification sent 13-05-2022 Letter Local Refinement consultation notification sent 24-05-2022 Letter Local Refinement consultation extension notification sent 07-07-2022 Letter Engagement seeking feedback on proposals for final site and pitch layout
297	Elwira Tomaszewska	Cat 1 and 3	25-65	CAR	An invitation to negotiate and acquire land interests by voluntary agreement has been sent by letter. 27-01-2020 Letter Supplementary consultation notification sent 13-07-2020 Letter Design Refinement consultation notification sent 29-09-2020 Letter An invitation has been sent to negotiate and acquire land interests by voluntary agreement 13-07-2021 Letter Community Impacts consultation notification sent 26-10-2021 Letter An invitation has been sent to negotiate and acquire land interests by voluntary agreement 13-05-2022 Letter Local Refinement consultation notification sent 24-05-2022 Letter Local Refinement consultation extension notification sent
298	Emma Claire Robbins	Cat 1 and 3	33-171 33-180	CAR CAR	An invitation to negotiate and acquire land interests by voluntary agreement has been sent by letter. 12-04-2017 Letter Preferred Route Announcement notification sent 17-08-2017 Letter Survey access request sent

CA (Compulsory acquisition), CAR (Compulsory acquisition of rights over land and temporary possession), TP (Temporary possession)
CAS (Compulsory acquisition of subsoil), CASTPS (Compulsory acquisition of subsoil and temporary possession of land at the surface)

No.	Land interest name/organisation and land agent's name (if applicable)	Type of interest	Plot(s)	Land requirement	Status of negotiations with land interest
298 Cont'd					31-10-2017 Letter Order Limits update notification sent 14-05-2018 Letter Land Interest Questionnaire sent 09-10-2018 Letter Section 42 Statutory consultation notification sent 09-10-2018 Letter Land Interest Questionnaire sent 08-02-2019 Letter Land Interest Questionnaire reminder sent 27-01-2020 Letter Supplementary consultation notification sent 13-07-2020 Letter Design Refinement consultation notification sent 29-09-2020 Letter An invitation has been sent to negotiate and acquire land interests by voluntary agreement 13-07-2021 Letter Community Impacts consultation notification sent 26-10-2021 Letter An invitation has been sent to negotiate and acquire land interests by voluntary agreement 13-05-2022 Letter Local Refinement consultation notification sent 24-05-2022 Letter Local Refinement consultation extension notification sent
299	Emma Elizabeth Mitchell	Cat 1 and 3	12-46	TP	An invitation to negotiate and acquire land interests by voluntary agreement has been sent by letter. 27-01-2020 Letter Supplementary consultation notification sent 13-07-2020 Letter Design Refinement consultation notification sent 29-09-2020 Letter An invitation has been sent to negotiate and acquire land interests by voluntary agreement 05-10-2020 Email Correspondence regarding interest in voluntary agreement 27-10-2020 Email Correspondence regarding interest in voluntary agreement 19-01-2021 Email Correspondence regarding voluntary agreement and compensation 13-07-2021 Letter Community Impacts consultation notification sent 26-10-2021 Letter An invitation has been sent to negotiate and acquire land interests by voluntary agreement 13-05-2022 Letter Local Refinement consultation notification sent 24-05-2022 Letter Local Refinement consultation extension notification sent 14-06-2022 Email Correspondence regarding effect of Project on property and land referencing
300	Emma Eve Gardiner	Cat 1 and 3	33-132	CAR	An invitation to negotiate and acquire land interests by voluntary agreement has been sent by letter. 09-10-2018 Letter Land Interest Questionnaire sent 09-10-2018 Letter Section 42 Statutory consultation notification sent 08-02-2019 Letter Land Interest Questionnaire reminder sent 27-01-2020 Letter Supplementary consultation notification sent 13-07-2020 Letter Design Refinement consultation notification sent 29-09-2020 Letter An invitation has been sent to negotiate and acquire land interests by voluntary agreement 04-05-2021 Letter Survey access request sent 13-07-2021 Letter Community Impacts consultation notification sent 13-05-2022 Letter Local Refinement consultation notification sent 24-05-2022 Letter Local Refinement consultation extension notification sent

CA (Compulsory acquisition), CAR (Compulsory acquisition of rights over land and temporary possession), TP (Temporary possession)
 CAS (Compulsory acquisition of subsoil), CASTPS (Compulsory acquisition of subsoil and temporary possession of land at the surface)

No.	Land interest name/organisation and land agent's name (if applicable)	Type of interest	Plot(s)	Land requirement	Status of negotiations with land interest
301	Emma Wood	Cat 1 and 3	29-106	CA	Property bought under the blight provisions by the Applicant. The occupier is a tenant of the Applicant occupying by way of an Assured Shorthold Tenancy. Possession will be sought under the AST first. 18-08-2022 Letter Local Refinement Consultation notification sent
302	Vodafone Limited	Cat 2 and 3	06-06 06-46 06-56 06-76 06-82 06-117 06-121 06-141 06-145 06-147 06-152 06-154 06-155 06-156 06-157 06-158 06-167 08-01 08-02 08-03 08-04 08-05 08-07 08-08 08-09 08-10	CA CAR CAR CA CA CAR CAR CA CA CA CAR CA CA CA CA CAR CA CA CA CA CA CAR CAR CAR CAR CAR	Notification of the Project and confirmation of assets has taken place. The draft Development Consent Order contains Protective Provisions for the benefit of statutory undertakers and article 37 of the Development Consent Order (statutory undertakers) is subject to the electronic communications code. The Applicant is progressing a Statement of Common Ground and further negotiations will be progressed up to and during examination. 31-10-2017 Letter Order Limits update notification sent 27-02-2018 Email Correspondence regarding survey access 20-08-2018 Letter Land Interest Questionnaire sent 09-10-2018 Letter Section 42 Statutory consultation notification sent 15-08-2019 Letter 2019 Post-Statutory consultation notification sent 27-01-2020 Letter Supplementary consultation notification sent 13-07-2020 Letter Design Refinement consultation notification sent 13-07-2021 Letter Community Impacts consultation notification sent 13-12-2021 Letter Landowner engagement notification sent 11-05-2022 Letter Landowner engagement notification sent 13-05-2022 Letter Local Refinement consultation notification sent 24-05-2022 Letter Local Refinement consultation extension notification sent 01-09-2022 Letter Landowner engagement notification sent 05-09-2022 Letter Landowner engagement notification sent

CA (Compulsory acquisition), CAR (Compulsory acquisition of rights over land and temporary possession), TP (Temporary possession)
CAS (Compulsory acquisition of subsoil), CASTPS (Compulsory acquisition of subsoil and temporary possession of land at the surface)

No.	Land interest name/organisation and land agent's name (if applicable)	Type of interest	Plot(s)	Land requirement	Status of negotiations with land interest
302 Cont'd			08-11	CAR	
			08-12	CAR	
			11-01	CA	
			11-08	CA	
			11-09	CA	
			11-10	CA	
			11-11	CA	
			11-14	CA	
			11-35	CA	
			11-36	CA	
			11-37	CA	
			11-51	CA	
			11-58	CA	
			11-66	CA	
			11-73	CAR	
			12-08	CAR	
			12-10	CA	
			12-12	CAR	
			12-14	CAR	
			12-15	CAR	
			12-17	CAR	
			12-18	CAR	
			12-21	TP	
			12-28	TP	
			12-43	TP	
			12-45	TP	
			12-46	TP	
			12-47	TP	
			12-48	TP	
			13-03	CA	
			13-04	TP	
			13-07	TP	
			13-09	CA	
			13-12	CAR	
			13-23	CA	
			13-26	CAR	
			13-28	CAR	

CA (Compulsory acquisition), CAR (Compulsory acquisition of rights over land and temporary possession), TP (Temporary possession)
 CAS (Compulsory acquisition of subsoil), CASTPS (Compulsory acquisition of subsoil and temporary possession of land at the surface)

No.	Land interest name/organisation and land agent's name (if applicable)	Type of interest	Plot(s)	Land requirement	Status of negotiations with land interest
302 Cont'd			13-32	CAR	
			13-35	CA	
			13-37	CA	
			13-39	CA	
			13-44	CA	
			13-52	CA	
			13-54	CAR	
			13-58	CA	
			13-64	CA	
			13-65	CAR	
			13-70	CAR	
			13-71	CAR	
			13-72	CAR	
			13-74	CAR	
			13-75	CAR	
			13-82	CA	
			13-84	CA	
			13-85	CAR	
			13-87	CA	
			15-01	TP	
			15-09	TP	
			15-17	CASTPS	
			15-21	TP	
			16-02	CAR	
			17-07	TP	
			20-02	TP	
			20-04	TP	
			20-07	CAR	
			20-08	CAR	
			20-10	CAR	
			20-11	CAR	
			20-12	CAR	
			20-18	CAR	
			20-19	CAR	
			20-20	CAR	
			21-10	TP	
			21-11	TP	

CA (Compulsory acquisition), CAR (Compulsory acquisition of rights over land and temporary possession), TP (Temporary possession)
 CAS (Compulsory acquisition of subsoil), CASTPS (Compulsory acquisition of subsoil and temporary possession of land at the surface)

No.	Land interest name/organisation and land agent's name (if applicable)	Type of interest	Plot(s)	Land requirement	Status of negotiations with land interest
302 Cont'd			21-14	CAR	
			21-19	TP	
			21-20	CAR	
			21-21	CAR	
			23-30	CAR	
			23-47	CAR	
			23-51	CA	
			23-57	CAR	
			23-61	CAR	
			23-63	CAR	
			23-64	CAR	
			23-65	CAR	
			23-71	CAR	
			23-72	CAR	
			24-83	CAR	
			24-92	CAR	
			24-93	CAR	
			24-95	CAR	
			24-98	CAR	
			24-99	CAR	
			24-100	CAR	
			24-107	CA	
			24-109	CAR	
			24-113	CAR	
			24-114	CA	
			24-115	CA	
			24-116	CAR	
			24-117	CA	
			24-118	CA	
			24-124	CAR	
			25-13	CAR	
			25-14	CAR	
			25-15	CAR	
			25-16	CAR	
			25-17	CAR	
			25-18	CAR	
			25-19	CAR	

CA (Compulsory acquisition), CAR (Compulsory acquisition of rights over land and temporary possession), TP (Temporary possession)
 CAS (Compulsory acquisition of subsoil), CASTPS (Compulsory acquisition of subsoil and temporary possession of land at the surface)

No.	Land interest name/organisation and land agent's name (if applicable)	Type of interest	Plot(s)	Land requirement	Status of negotiations with land interest
302 Cont'd			25-21	CAR	
			25-35	CAR	
			25-46	CAR	
			25-59	CAR	
			25-66	CAR	
			25-70	CAR	
			25-71	CAR	
			25-72	CAR	
			25-73	CAR	
			25-75	CAR	
			25-79	TP	
			25-80	TP	
			25-81	CAR	
			25-82	CAR	
			25-83	CAR	
			25-85	CAR	
			25-86	CAR	
			25-87	CAR	
			25-88	CAR	
			25-89	CAR	
			25-90	CAR	
			25-91	CAR	
			25-92	CAR	
			26-08	CA	
			26-24	TP	
			26-34	TP	
			26-43	TP	
			26-50	CAR	
			27-67	CAR	
			27-68	CAR	
			27-69	CAR	
			27-70	CAR	
			27-71	CAR	
			27-74	CAR	
			27-75	CAR	
			27-76	CAR	
			27-80	CAR	

CA (Compulsory acquisition), CAR (Compulsory acquisition of rights over land and temporary possession), TP (Temporary possession)
 CAS (Compulsory acquisition of subsoil), CASTPS (Compulsory acquisition of subsoil and temporary possession of land at the surface)

No.	Land interest name/organisation and land agent's name (if applicable)	Type of interest	Plot(s)	Land requirement	Status of negotiations with land interest
302 Cont'd			27-96	CAR	
			28-51	CAR	
			28-55	CA	
			28-86	CA	
			28-88	CA	
			28-90	CA	
			28-93	CA	
			28-94	CA	
			28-95	CA	
			28-96	CA	
			28-99	CA	
			28-100	CAR	
			28-101	CA	
			28-102	CA	
			28-110	CA	
			28-112	CA	
			28-115	CA	
			28-116	CA	
			28-117	CA	
			28-119	CA	
			28-121	CA	
			28-122	CA	
			28-123	CA	
			28-124	CAR	
			28-130	TP	
			28-131	CAR	
			31-10	CAR	
			31-15	CAR	
			31-26	CA	
			32-132	CA	
			32-136	CAR	
			32-139	CAR	
			32-140	CAR	
			32-141	CAR	
			32-142	CAR	
			32-145	CAR	
			32-146	CA	

CA (Compulsory acquisition), CAR (Compulsory acquisition of rights over land and temporary possession), TP (Temporary possession)
 CAS (Compulsory acquisition of subsoil), CASTPS (Compulsory acquisition of subsoil and temporary possession of land at the surface)

No.	Land interest name/organisation and land agent's name (if applicable)	Type of interest	Plot(s)	Land requirement	Status of negotiations with land interest
302 Cont'd			32-157	CAR	
			32-164	CAR	
			32-178	CAR	
			32-179	CAR	
			32-181	TP	
			39-31	CAR	
			39-34	CA	
			39-38	CA	
			39-44	CA	
			39-45	CA	
			39-47	CA	
			39-48	CA	
			39-49	CA	
			39-51	CA	
			39-53	CA	
			39-54	CAR	
			39-56	CA	
			39-59	CAR	
			39-60	CA	
			39-61	CA	
			39-62	CA	
			42-159	CAR	
			42-160	CAR	
			42-161	CAR	
			42-162	CAR	
			42-167	CAR	
			42-173	CAR	
			42-174	CAR	
			42-175	CAR	
			42-177	CAR	
			42-178	CAR	
			42-179	CAR	
			42-181	CAR	
			42-182	CAR	
			42-185	CAR	
			44-90	CAR	
			44-92	TP	

CA (Compulsory acquisition), CAR (Compulsory acquisition of rights over land and temporary possession), TP (Temporary possession)
 CAS (Compulsory acquisition of subsoil), CASTPS (Compulsory acquisition of subsoil and temporary possession of land at the surface)

No.	Land interest name/organisation and land agent's name (if applicable)	Type of interest	Plot(s)	Land requirement	Status of negotiations with land interest
302 Cont'd			44-112	CAR	
			45-02	TP	
			45-05	TP	
			45-06	TP	
			45-09	TP	
			45-12	TP	
			45-30	CA	
			45-43	TP	
			45-45	TP	
			45-46	TP	
			45-48	TP	
			45-69	TP	
			45-71	CAR	
			45-76	CA	
			45-79	TP	
			45-80	CA	
			45-81	CA	
			45-86	CA	
			45-87	CAR	
			45-89	CAR	
			45-95	CA	
			45-96	CA	
			45-101	CA	
			45-103	CA	
			45-112	CAR	
			45-114	CA	
			45-121	CAR	
			45-124	CA	
			45-125	CA	
			45-128	CA	
			45-129	CA	
			45-139	TP	
			45-146	TP	
			45-167	TP	
			46-01	TP	
			46-03	TP	

CA (Compulsory acquisition), CAR (Compulsory acquisition of rights over land and temporary possession), TP (Temporary possession)
 CAS (Compulsory acquisition of subsoil), CASTPS (Compulsory acquisition of subsoil and temporary possession of land at the surface)

No.	Land interest name/organisation and land agent's name (if applicable)	Type of interest	Plot(s)	Land requirement	Status of negotiations with land interest
303	Energis Communications Limited	Cat 2 and 3	04-10 04-13 04-14 04-23 04-38 06-197 06-200 06-201 06-207 06-208 10-02 11-10 11-11 11-12 11-13 11-14 11-15 11-66 11-69 11-73 11-76 12-01 12-02 13-08 13-52 13-58 13-62 13-65 13-66 13-67 13-68 13-69 13-73 13-75 13-77	CA CA CAR CA CAR CA CA CA CAR CAR TP CA CA CA CA CAR CA TP TP CAR TP TP CAR TP TP TP TP CAR TP	<p>Notification of the Project and confirmation of assets has taken place. The draft Development Consent Order contains Protective Provisions for the benefit of statutory undertakers and prohibits compulsory acquisition of any of their apparatus without consent. Further negotiations will be progressed up to and during examination.</p> <p>31-10-2017 Letter Order Limits update notification sent 27-02-2018 Email Correspondence regarding survey access 20-08-2018 Letter Land Interest Questionnaire sent 15-08-2019 Letter 2019 Post-Statutory consultation notification sent 27-01-2020 Letter Supplementary consultation notification sent 13-07-2020 Letter Design Refinement consultation notification sent 13-07-2021 Letter Community Impacts consultation notification sent 13-12-2021 Letter Landowner engagement notification sent 11-05-2022 Letter Landowner engagement notification sent 13-05-2022 Letter Local Refinement consultation notification sent 24-05-2022 Letter Local Refinement consultation extension notification sent 01-09-2022 Letter Landowner engagement notification sent 05-09-2022 Letter Landowner engagement notification sent</p>

CA (Compulsory acquisition), CAR (Compulsory acquisition of rights over land and temporary possession), TP (Temporary possession)
 CAS (Compulsory acquisition of subsoil), CASTPS (Compulsory acquisition of subsoil and temporary possession of land at the surface)

No.	Land interest name/organisation and land agent's name (if applicable)	Type of interest	Plot(s)	Land requirement	Status of negotiations with land interest
304	Enesco 835 Limited	Cat 1	39-53	CA	<p>An invitation to negotiate and acquire land interests by voluntary agreement has been sent by letter.</p> <p>09-10-2018 Letter Land Interest Questionnaire sent 09-10-2018 Letter Section 42 Statutory consultation notification sent 08-02-2019 Letter Land Interest Questionnaire reminder sent 27-01-2020 Letter Supplementary consultation notification sent 13-07-2020 Letter Design Refinement consultation notification sent 29-09-2020 Letter An invitation has been sent to negotiate and acquire land interests by voluntary agreement 13-07-2021 Letter Community Impacts consultation notification sent 26-10-2021 Letter An invitation has been sent to negotiate and acquire land interests by voluntary agreement 13-05-2022 Letter Local Refinement consultation notification sent 24-05-2022 Letter Local Refinement consultation extension notification sent</p>
305	Environment Agency	Cat 1, 2 and 3	14-02 14-03 15-01 15-03 15-04 15-05 15-06 15-07 15-09 15-13 15-14 15-17 15-21 16-39 16-45 16-49 16-54 16-57 16-58	TP TP TP TP TP TP TP TP TP CAS CAS CASTPS TP CA CAR CAR CAR CAR CAR CAR	<p>There has been regular and extensive engagement with the Environment Agency since 2017. This has included monthly meetings with the Environment Agency's Area Manger and fortnightly strategic meetings with their Project Managers. The Environment Agency have also co-located with the Project team one day per week from mid-2019 to March 2020. Topic specific meetings and teleconferences have been held between the Applicant and Environment Agency specialists to discuss the Water Framework Directive, fluvial modelling, materials management, Protective Provisions, hydrogeology, and ecology. The Environment Agency are aware of the impact on their land holdings and discussions will be progressing around their interest up to and during the examination with a view to reaching agreement.</p> <p>12-04-2017 Letter Preferred Route Announcement notification sent 04-05-2017 Email Correspondence regarding survey works 30-05-2017 Email Correspondence regarding survey works 13-09-2017 Letter Survey access request sent 31-10-2017 Letter Order Limits update notification sent 25-06-2018 Letter Land Interest Questionnaire sent 02-07-2018 Email Land Interest Questionnaire response 02-07-2018 Letter Land Interest Questionnaire response 20-08-2018 Email Correspondence regarding survey access 09-10-2018 Letter Section 42 Statutory consultation notification sent 26-11-2018 Meeting Six weekly strategic meeting 16-01-2019 Meeting Six weekly strategic meeting 27-02-2019 Meeting Six weekly strategic meeting 03-04-2019 Meeting Six weekly strategic meeting 25-04-2019 Meeting Discussion regarding Project design 13-05-2019 Meeting Six weekly strategic meeting 24-06-2019 Meeting Six weekly strategic meeting 15-08-2019 Letter 2019 Post-Statutory consultation notification sent 11-11-2019 Meeting Discussion regarding Project proposals and Project timeline</p>

CA (Compulsory acquisition), CAR (Compulsory acquisition of rights over land and temporary possession), TP (Temporary possession)
 CAS (Compulsory acquisition of subsoil), CASTPS (Compulsory acquisition of subsoil and temporary possession of land at the surface)

No.	Land interest name/organisation and land agent's name (if applicable)	Type of interest	Plot(s)	Land requirement	Status of negotiations with land interest		
305 Cont'd			16-59	CAR	27-01-2020	Letter	Supplementary consultation notification sent
			16-60	CAR	28-01-2020	Meeting	Discussion regarding Supplementary consultation
			16-61	CA	04-03-2020	Meeting	Discussion regarding Statement of Common Ground
			16-62	CAR	18-03-2020	Meeting	Discussion regarding Statement of Common Ground
			16-63	CAR	08-04-2020	Meeting	Discussion regarding Statement of Common Ground
			17-02	TP	15-04-2020	Meeting	Discussion regarding Statement of Common Ground
			17-03	TP	13-05-2020	Meeting	Discussion regarding Statement of Common Ground
			17-04	TP	27-05-2020	Meeting	Discussion regarding Statement of Common Ground
			18-06	TP	10-06-2020	Meeting	Discussion regarding Statement of Common Ground
			18-07	TP	24-06-2020	Meeting	Discussion regarding Statement of Common Ground
			18-08	TP	08-07-2020	Meeting	Discussion regarding Statement of Common Ground
			18-09	TP	13-07-2020	Letter	Design Refinement consultation notification sent
			20-38	TP	22-07-2020	Meeting	Discussion regarding Statement of Common Ground
			20-41	CAR	05-08-2020	Meeting	Discussion regarding Statement of Common Ground
			20-43	TP	19-08-2020	Meeting	Ongoing discussions with Environment Agency representatives regarding future maintenance of Environment Agency assets (flood bund) and impact on the watercourse near northern portal
			20-44	TP	02-09-2020	Meeting	Discussion regarding Statement of Common Ground
			20-45	CA	16-09-2020	Meeting	Discussion regarding Statement of Common Ground
			20-50	CAR	29-09-2020	Email	Correspondence regarding pre-enabling works
			20-54	TP	30-09-2020	Meeting	Discussion regarding Statement of Common Ground
			20-55	CAR	06-10-2020	Email	Correspondence regarding pre-enabling works
			20-56	CAR	08-10-2020	Meeting	Discussion regarding environmental mitigation
			20-58	CA	11-11-2020	Meeting	Discussion regarding environmental mitigation
			20-59	CA	08-12-2020	Meeting	Discussion regarding Project update, Development Consent Order application and mitigation
			20-60	CA	16-12-2020	Meeting	Discussion regarding environmental mitigation
			20-63	CA	22-02-2021	Meeting	Discussion regarding environmental mitigation
			20-67	CA	26-04-2021	Email	Correspondence regarding issues log
			20-71	TP	10-05-2021	Meeting	Order Limits update
			20-81	CA	13-07-2021	Letter	Community Impacts consultation notification sent
			20-88	CA	24-08-2021	Email	Correspondence regarding Statement of Common Ground
			20-89	CA	24-11-2021	Meeting	Discussion regarding Statement of Common Ground
			20-94	CA	07-12-2021	Meeting	Discussion regarding environmental mitigation
			20-98	CA	13-12-2021	Letter	Landowner engagement notification sent
			20-99	CAR	16-12-2021	Meeting	Discussion regarding environmental mitigation
		20-100	CA	07-03-2022	Meeting	Discussion regarding environmental mitigation	
		21-02	TP	06-04-2022	Email	Correspondence regarding survey access request	
		21-04	TP	06-04-2022	Meeting	Discussion regarding future management of environmental mitigation	
		21-09	TP	07-04-2022	Meeting	Discussion regarding environmental mitigation	

CA (Compulsory acquisition), CAR (Compulsory acquisition of rights over land and temporary possession), TP (Temporary possession)

CAS (Compulsory acquisition of subsoil), CASTPS (Compulsory acquisition of subsoil and temporary possession of land at the surface)

No.	Land interest name/organisation and land agent's name (if applicable)	Type of interest	Plot(s)	Land requirement	Status of negotiations with land interest
305 Cont'd			21-10	TP	11-05-2022 Letter Landowner engagement notification sent
			21-11	TP	13-05-2022 Letter Local Refinement consultation notification sent
			21-14	CAR	25-05-2022 Phone Call Conversation regarding survey access
			23-30	CAR	
			23-47	CAR	
			23-61	CAR	
			23-63	CAR	
			23-64	CAR	
			23-65	CAR	
			23-68	CA	
			24-133	CAR	
			30-07	CAR	
			35-01	CAR	
			35-03	CAR	
			35-04	CA	
			35-05	CAR	
			35-06	CAR	
			35-08	CAR	
			35-09	CAR	
			35-10	CAR	
			35-11	CAR	
			35-15	CA	
			35-16	CA	
			35-17	CA	
			35-20	CAR	
			35-21	CAR	
			35-22	CA	
			35-23	CA	
			35-25	CA	
			35-27	CA	
			35-39	CA	
			35-40	CA	
			35-41	CA	
			35-45	CA	
			35-46	CA	
			35-47	CA	
			35-50	CA	

CA (Compulsory acquisition), CAR (Compulsory acquisition of rights over land and temporary possession), TP (Temporary possession)
CAS (Compulsory acquisition of subsoil), CASTPS (Compulsory acquisition of subsoil and temporary possession of land at the surface)

No.	Land interest name/organisation and land agent's name (if applicable)	Type of interest	Plot(s)	Land requirement	Status of negotiations with land interest
305 Cont'd			44-65 44-72 44-73 44-117 44-118 44-119 44-122 45-114	CA TP TP TP TP TP CAR CA	
306	Ergonom Limited	Cat 1 and 3	45-172	CAR	An invitation to negotiate and acquire land interests by voluntary agreement has been sent by letter. 27-01-2020 Letter Supplementary consultation notification sent 13-07-2020 Letter Design Refinement consultation notification sent 29-09-2020 Letter An invitation has been sent to negotiate and acquire land interests by voluntary agreement 13-07-2021 Letter Community Impacts consultation notification sent 26-10-2021 Letter An invitation has been sent to negotiate and acquire land interests by voluntary agreement
307	Eric George Nicholls	Cat 1 and 3	30-25	TP	An invitation to negotiate and acquire land interests by voluntary agreement has been sent by letter. 13-07-2020 Letter Design Refinement consultation notification sent 29-09-2020 Letter An invitation has been sent to negotiate and acquire land interests by voluntary agreement 13-07-2021 Letter Community Impacts consultation notification sent 26-10-2021 Letter An invitation has been sent to negotiate and acquire land interests by voluntary agreement 13-05-2022 Letter Local Refinement consultation notification sent 24-05-2022 Letter Local Refinement consultation extension notification sent
308	Ernesta Satinske	Cat 1 and 3	28-56	CAR	An invitation to negotiate and acquire land interests by voluntary agreement has been sent by letter. 27-01-2020 Letter Supplementary consultation notification sent 13-07-2020 Letter Design Refinement consultation notification sent 29-09-2020 Letter An invitation has been sent to negotiate and acquire land interests by voluntary agreement 13-07-2021 Letter Community Impacts consultation notification sent 26-10-2021 Letter An invitation has been sent to negotiate and acquire land interests by voluntary agreement 13-05-2022 Letter Local Refinement consultation notification sent 24-05-2022 Letter Local Refinement consultation extension notification sent
309	Northumbrian Water Limited	Cat 1, 2 and 3	18-06 18-08 18-09	TP TP TP	Notification of the Project and confirmation of assets has taken place. The draft Development Consent Order contains Protective Provisions for the benefit of statutory undertakers and prohibits compulsory acquisition of any of their apparatus without consent. Further negotiations will be progressed up to and during examination. 26-10-2017 Meeting Discussion regarding Project briefing, understanding the extent and type of assets and to agree engagement proceeding forwards 28-02-2018 Meeting Discussion regarding diversion requirements of the existing water mains alongside the M25 due to the Project works 03-07-2018 Meeting Discussion regarding Project update and engagement

CA (Compulsory acquisition), CAR (Compulsory acquisition of rights over land and temporary possession), TP (Temporary possession)
CAS (Compulsory acquisition of subsoil), CASTPS (Compulsory acquisition of subsoil and temporary possession of land at the surface)

No.	Land interest name/organisation and land agent's name (if applicable)	Type of interest	Plot(s)	Land requirement	Status of negotiations with land interest		
309 Cont'd			18-10	TP	20-08-2018	Meeting	Discussion regarding design development update
			21-04	TP	09-10-2018	Letter	Land Interest Questionnaire sent
			21-05	TP	09-10-2018	Letter	Section 42 Statutory consultation notification sent
			21-10	TP	08-02-2019	Letter	Land Interest Questionnaire reminder sent
			21-11	TP	21-06-2019	Meeting	Discussion regarding Statement of Common Ground, identify issues and actions
			21-12	TP	15-08-2019	Letter	2019 Post-Statutory consultation notification sent
			22-11	TP	27-01-2020	Letter	Supplementary consultation notification sent
			22-13	TP	13-07-2020	Letter	Design Refinement consultation notification sent
			22-21	TP	13-07-2021	Letter	Community Impacts consultation notification sent
			22-23	TP	11-05-2022	Letter	Landowner engagement notification sent
			22-24	TP	13-05-2022	Letter	Local Refinement consultation notification sent
			22-27	CAR	24-05-2022	Letter	Local Refinement consultation extension notification sent
			22-31	CAR	01-09-2022	Letter	Landowner engagement notification sent
			22-34	CAR			
			22-35	TP			
			22-36	CAR			
			22-37	CAR			
			22-45	CA			
			22-47	TP			
			22-48	TP			
			22-57	TP			
			22-60	TP			
			22-62	TP			
			22-64	TP			
			22-65	TP			
			22-66	TP			
			22-69	TP			
			22-75	TP			
			22-76	TP			
			22-77	CA			
			22-78	TP			
			22-79	TP			
			22-81	TP			
			22-86	TP			
			22-87	TP			
			22-91	TP			
			22-92	CA			

CA (Compulsory acquisition), CAR (Compulsory acquisition of rights over land and temporary possession), TP (Temporary possession)
 CAS (Compulsory acquisition of subsoil), CASTPS (Compulsory acquisition of subsoil and temporary possession of land at the surface)

No.	Land interest name/organisation and land agent's name (if applicable)	Type of interest	Plot(s)	Land requirement	Status of negotiations with land interest
309 Cont'd			22-93	CA	
			23-01	CAR	
			23-03	CAR	
			23-36	TP	
			23-39	TP	
			23-44	CAR	
			23-58	CAR	
			23-59	CAR	
			23-63	CAR	
			23-74	CA	
			23-75	CA	
			23-93	CA	
			23-94	CA	
			23-97	CAR	
			23-110	CAR	
			23-114	TP	
			23-122	TP	
			23-123	CAR	
			23-127	CAR	
			23-142	CAR	
			23-143	CAR	
			23-145	CA	
			23-147	CA	
			23-150	CAR	
			23-151	CAR	
			23-154	CAR	
			23-157	CAR	
			23-159	TP	
			23-163	TP	
			23-164	TP	
			23-165	TP	
			23-168	TP	
			23-170	CAR	
			23-172	CA	
			23-173	CA	
			23-174	TP	
			24-01	CAR	

CA (Compulsory acquisition), CAR (Compulsory acquisition of rights over land and temporary possession), TP (Temporary possession)
 CAS (Compulsory acquisition of subsoil), CASTPS (Compulsory acquisition of subsoil and temporary possession of land at the surface)

No.	Land interest name/organisation and land agent's name (if applicable)	Type of interest	Plot(s)	Land requirement	Status of negotiations with land interest
309 Cont'd			24-02 24-03 24-05 24-06 24-07 24-08 24-10 24-11 24-12 24-13 24-14 24-18 24-25 24-54 24-58 24-61 24-72 24-73 24-83 24-102 24-108 24-110 24-115 24-122 24-126 24-133 24-137 24-141 24-159 24-160 24-161 24-163 24-164 24-171 24-172 24-189 24-190	CA CAR CAR CAR CAR CAR CA CA CAR CA CA CA CA CA CAR CA CA CA CAR CA CA CA CA CA CAR CAR CA CA CAR CAR CAR TP TP TP TP TP	

CA (Compulsory acquisition), CAR (Compulsory acquisition of rights over land and temporary possession), TP (Temporary possession)
 CAS (Compulsory acquisition of subsoil), CASTPS (Compulsory acquisition of subsoil and temporary possession of land at the surface)

No.	Land interest name/organisation and land agent's name (if applicable)	Type of interest	Plot(s)	Land requirement	Status of negotiations with land interest
309 Cont'd			25-50	CAR	
			25-51	CAR	
			25-56	CAR	
			25-61	CAR	
			25-62	CAR	
			25-65	CAR	
			25-67	CAR	
			25-68	CAR	
			25-69	CAR	
			25-74	CAR	
			25-78	CAR	
			25-80	TP	
			25-93	CAR	
			25-95	CAR	
			25-96	CA	
			25-97	CA	
			25-98	CAR	
			25-100	CA	
			25-101	CAR	
			25-102	CAR	
			25-103	CA	
			25-104	CA	
			25-106	CAR	
			25-109	CAR	
			25-111	CAR	
			26-03	CA	
			26-04	CA	
			26-05	CA	
			26-06	CA	
			26-24	TP	
			26-34	TP	
			26-36	CAR	
			26-38	CAR	
			26-43	TP	
			26-50	CAR	
			27-01	CAR	
			27-11	CAR	

CA (Compulsory acquisition), CAR (Compulsory acquisition of rights over land and temporary possession), TP (Temporary possession)
 CAS (Compulsory acquisition of subsoil), CASTPS (Compulsory acquisition of subsoil and temporary possession of land at the surface)

No.	Land interest name/organisation and land agent's name (if applicable)	Type of interest	Plot(s)	Land requirement	Status of negotiations with land interest
309 Cont'd			27-15	CA	
			27-19	CA	
			27-20	CA	
			27-24	CA	
			27-29	CA	
			27-31	CA	
			27-33	CA	
			27-34	CA	
			27-36	CAR	
			27-37	CAR	
			27-38	CAR	
			27-45	CAR	
			27-47	CAR	
			27-57	CAR	
			27-65	TP	
			27-68	CAR	
			27-69	CAR	
			28-51	CAR	
			28-55	CA	
			28-60	CAR	
			28-67	CAR	
			28-74	CA	
			28-75	CA	
			28-76	CA	
			28-77	CA	
			28-78	CA	
			28-79	CA	
			28-81	CA	
			28-82	CA	
			28-83	CA	
			28-84	CA	
			28-87	CA	
			28-89	CA	
			28-91	CA	
			28-92	CA	
			28-93	CA	
			28-94	CA	

CA (Compulsory acquisition), CAR (Compulsory acquisition of rights over land and temporary possession), TP (Temporary possession)
 CAS (Compulsory acquisition of subsoil), CASTPS (Compulsory acquisition of subsoil and temporary possession of land at the surface)

No.	Land interest name/organisation and land agent's name (if applicable)	Type of interest	Plot(s)	Land requirement	Status of negotiations with land interest
309 Cont'd			28-95	CA	
			28-96	CA	
			28-109	CA	
			28-110	CA	
			28-112	CA	
			28-119	CA	
			28-121	CA	
			28-122	CA	
			29-11	CAR	
			29-30	CA	
			29-32	CA	
			29-53	CA	
			29-54	CA	
			29-61	CAR	
			29-62	CAR	
			29-63	CAR	
			29-64	CA	
			29-65	CAR	
			29-68	CA	
			29-71	CA	
			29-73	CA	
			29-77	CA	
			29-79	CA	
			29-82	CA	
			29-87	CA	
			29-93	CA	
			29-96	CA	
			29-97	CA	
			29-98	CA	
			29-107	CA	
			29-108	CA	
			29-110	CA	
			29-111	CA	
			29-113	CAR	
			29-114	CA	
			29-121	CA	
			29-125	CA	

CA (Compulsory acquisition), CAR (Compulsory acquisition of rights over land and temporary possession), TP (Temporary possession)
 CAS (Compulsory acquisition of subsoil), CASTPS (Compulsory acquisition of subsoil and temporary possession of land at the surface)

No.	Land interest name/organisation and land agent's name (if applicable)	Type of interest	Plot(s)	Land requirement	Status of negotiations with land interest
309 Cont'd			29-126	CA	
			29-127	CA	
			29-129	CA	
			29-133	CA	
			29-136	CA	
			29-137	CA	
			29-138	CA	
			29-139	CA	
			29-143	CA	
			29-145	CA	
			29-152	CA	
			29-157	CA	
			29-161	CA	
			29-164	CA	
			29-169	CA	
			29-171	CA	
			29-174	CA	
			29-177	CA	
			29-183	CA	
			29-194	CA	
			29-196	CA	
			29-200	CA	
			29-201	CA	
			29-203	CA	
			29-206	CA	
			29-210	CA	
			29-218	CA	
			29-221	CA	
			29-231	CAR	
			29-252	CA	
			29-253	CA	
			29-259	CA	
			29-279	CA	
			30-60	TP	
			30-61	TP	
			30-72	TP	
			30-79	CAR	

CA (Compulsory acquisition), CAR (Compulsory acquisition of rights over land and temporary possession), TP (Temporary possession)
 CAS (Compulsory acquisition of subsoil), CASTPS (Compulsory acquisition of subsoil and temporary possession of land at the surface)

No.	Land interest name/organisation and land agent's name (if applicable)	Type of interest	Plot(s)	Land requirement	Status of negotiations with land interest
309 Cont'd			33-139	CAR	
			33-141	CAR	
			33-143	CAR	
			33-147	CAR	
			33-158	CAR	
			33-160	CAR	
			33-164	CAR	
			33-165	CAR	
			33-167	CAR	
			33-169	CAR	
			33-172	CAR	
			33-176	CAR	
			33-182	CAR	
			33-183	CAR	
			33-187	CAR	
			33-196	CAR	
			33-199	CAR	
			33-202	CAR	
			33-206	CAR	
			33-207	CAR	
			33-208	CAR	
			33-210	CAR	
			33-211	CAR	
			33-219	CAR	
			33-239	CAR	
			33-251	CAR	
			33-258	CAR	
			33-264	CAR	
			33-267	CAR	
			33-274	CAR	
			33-284	CAR	
			39-24	CA	
			39-29	CAR	
			39-31	CAR	
			39-32	CAR	
			39-34	CA	
			39-35	CA	

CA (Compulsory acquisition), CAR (Compulsory acquisition of rights over land and temporary possession), TP (Temporary possession)
 CAS (Compulsory acquisition of subsoil), CASTPS (Compulsory acquisition of subsoil and temporary possession of land at the surface)

No.	Land interest name/organisation and land agent's name (if applicable)	Type of interest	Plot(s)	Land requirement	Status of negotiations with land interest
309 Cont'd			39-36 39-37 39-38 39-39 39-40 39-41 39-43 39-44 39-45 39-46 39-47 39-48 39-49 39-50 39-51 39-53 39-54 39-56 39-59 39-60 39-61 39-62 41-04 41-15 42-06 42-11 42-14 42-15 42-20 42-25 42-28 42-30 42-32 42-36 42-41 42-44 42-48	CA CA CA CA CA CA CA CA CA TP CA CA CA CAR CA CA CAR CA CAR CA CA CA CAR TP CAR CAR CAR CA CA CAR CA CA CA CA CA CA CA CA CA CA CA	

CA (Compulsory acquisition), CAR (Compulsory acquisition of rights over land and temporary possession), TP (Temporary possession)
 CAS (Compulsory acquisition of subsoil), CASTPS (Compulsory acquisition of subsoil and temporary possession of land at the surface)

No.	Land interest name/organisation and land agent's name (if applicable)	Type of interest	Plot(s)	Land requirement	Status of negotiations with land interest
309 Cont'd			42-50	CA	
			42-58	CA	
			42-65	CA	
			42-66	CA	
			42-68	CA	
			42-69	CA	
			42-70	CA	
			42-71	CA	
			42-73	CA	
			42-74	CA	
			42-76	CA	
			42-77	CA	
			42-84	CA	
			42-98	CA	
			42-107	CA	
			42-112	CA	
			42-114	CA	
			42-116	TP	
			42-119	CA	
			42-120	CA	
			42-122	CA	
			42-125	CA	
			42-126	CA	
			42-129	CA	
			42-130	CA	
			42-131	CAR	
			42-132	CAR	
			42-133	CAR	
			42-134	CAR	
			42-135	TP	
			42-137	TP	
			42-139	CAR	
			42-140	CAR	
			42-141	CAR	
			42-142	CAR	
			42-143	CAR	
			42-144	CAR	

CA (Compulsory acquisition), CAR (Compulsory acquisition of rights over land and temporary possession), TP (Temporary possession)
 CAS (Compulsory acquisition of subsoil), CASTPS (Compulsory acquisition of subsoil and temporary possession of land at the surface)

No.	Land interest name/organisation and land agent's name (if applicable)	Type of interest	Plot(s)	Land requirement	Status of negotiations with land interest
309 Cont'd			42-145	CAR	
			42-146	CAR	
			42-147	CAR	
			42-148	CAR	
			42-149	CAR	
			42-150	CAR	
			42-151	CAR	
			42-152	CAR	
			42-153	CAR	
			42-154	CAR	
			42-155	CAR	
			42-156	CAR	
			42-157	CAR	
			42-158	CAR	
			42-159	CAR	
			42-160	CAR	
			42-161	CAR	
			42-162	CAR	
			42-163	CAR	
			42-164	CAR	
			42-165	CAR	
			42-166	CAR	
			42-167	CAR	
			42-168	CAR	
			42-169	CAR	
			42-171	CAR	
			42-172	CAR	
			42-173	CAR	
			42-174	CAR	
			42-175	CAR	
			42-177	CAR	
			42-178	CAR	
			42-179	CAR	
			42-180	CAR	
			42-181	CAR	
			42-182	CAR	
			42-183	CAR	

CA (Compulsory acquisition), CAR (Compulsory acquisition of rights over land and temporary possession), TP (Temporary possession)
 CAS (Compulsory acquisition of subsoil), CASTPS (Compulsory acquisition of subsoil and temporary possession of land at the surface)

No.	Land interest name/organisation and land agent's name (if applicable)	Type of interest	Plot(s)	Land requirement	Status of negotiations with land interest
309 Cont'd			42-184	CAR	
			42-185	CAR	
			43-06	CA	
			43-08	CA	
			43-23	CA	
			43-26	CA	
			43-29	CA	
			43-31	CA	
			43-32	CA	
			43-40	TP	
			43-41	TP	
			43-43	TP	
			43-45	TP	
			43-52	CA	
			43-54	CAR	
			43-55	CAR	
			43-56	CAR	
			43-57	CAR	
			43-58	CAR	
			43-59	CAR	
			43-60	CAR	
			43-61	CAR	
			43-62	CAR	
			43-63	TP	
			43-64	TP	
			43-65	TP	
			43-66	TP	
			43-67	TP	
			43-68	TP	
			43-69	TP	
			43-70	TP	
			43-71	TP	
			43-72	TP	
			43-73	TP	
			43-74	TP	
			43-75	TP	
			43-76	TP	

CA (Compulsory acquisition), CAR (Compulsory acquisition of rights over land and temporary possession), TP (Temporary possession)
 CAS (Compulsory acquisition of subsoil), CASTPS (Compulsory acquisition of subsoil and temporary possession of land at the surface)

No.	Land interest name/organisation and land agent's name (if applicable)	Type of interest	Plot(s)	Land requirement	Status of negotiations with land interest
309 Cont'd			43-77	TP	
			43-78	TP	
			43-79	TP	
			43-80	TP	
			43-81	CAR	
			43-82	TP	
			43-83	TP	
			43-84	TP	
			43-85	TP	
			43-86	TP	
			43-87	TP	
			43-88	TP	
			43-89	CAR	
			43-90	TP	
			43-91	CAR	
			43-92	CAR	
			43-93	TP	
			43-94	TP	
			43-95	TP	
			43-96	CAR	
			43-97	CAR	
			43-98	TP	
			43-100	CAR	
			43-102	TP	
			43-103	CAR	
			44-10	CAR	
			44-12	CA	
			44-15	CA	
			44-17	CAR	
			44-27	CA	
			44-34	CA	
			44-35	CA	
			44-38	CA	
			44-49	CA	
			44-52	CA	
			44-54	CA	
			44-55	CA	

CA (Compulsory acquisition), CAR (Compulsory acquisition of rights over land and temporary possession), TP (Temporary possession)
 CAS (Compulsory acquisition of subsoil), CASTPS (Compulsory acquisition of subsoil and temporary possession of land at the surface)

No.	Land interest name/organisation and land agent's name (if applicable)	Type of interest	Plot(s)	Land requirement	Status of negotiations with land interest
309 Cont'd			44-61	CA	
			44-62	CA	
			44-69	CA	
			44-70	CA	
			44-75	CA	
			44-77	CA	
			44-80	CAR	
			44-81	CAR	
			44-82	CA	
			44-86	CAR	
			44-89	CAR	
			44-91	CAR	
			44-93	TP	
			44-94	CAR	
			44-95	CAR	
			44-96	CAR	
			44-97	CA	
			44-98	CAR	
			44-99	CAR	
			44-100	CAR	
			44-101	TP	
			44-102	TP	
			44-103	TP	
			44-105	TP	
			44-106	TP	
			44-108	TP	
			44-109	TP	
			44-111	TP	
			44-112	CAR	
			44-113	TP	
			44-114	TP	
			44-115	TP	
			44-116	TP	
			44-117	TP	
			44-118	TP	
			45-01	TP	
			45-02	TP	

CA (Compulsory acquisition), CAR (Compulsory acquisition of rights over land and temporary possession), TP (Temporary possession)
 CAS (Compulsory acquisition of subsoil), CASTPS (Compulsory acquisition of subsoil and temporary possession of land at the surface)

No.	Land interest name/organisation and land agent's name (if applicable)	Type of interest	Plot(s)	Land requirement	Status of negotiations with land interest
309 Cont'd			45-04	TP	
			45-06	TP	
			45-07	TP	
			45-14	CA	
			45-22	TP	
			45-28	TP	
			45-29	CAR	
			45-30	CA	
			45-31	CAR	
			45-32	CA	
			45-33	CAR	
			45-36	CA	
			45-38	CAR	
			45-39	TP	
			45-42	CAR	
			45-43	TP	
			45-48	TP	
			45-52	CAR	
			45-53	CA	
			45-56	CA	
			45-57	CA	
			45-58	CA	
			45-59	CA	
			45-60	CA	
			45-61	CA	
			45-63	CA	
			45-69	TP	
			45-76	CA	
			45-81	CA	
			45-86	CA	
			45-95	CA	
			45-103	CA	
			45-114	CA	
			45-121	CAR	
			45-124	CA	
			45-129	CA	
			45-132	TP	

CA (Compulsory acquisition), CAR (Compulsory acquisition of rights over land and temporary possession), TP (Temporary possession)
 CAS (Compulsory acquisition of subsoil), CASTPS (Compulsory acquisition of subsoil and temporary possession of land at the surface)

No.	Land interest name/organisation and land agent's name (if applicable)	Type of interest	Plot(s)	Land requirement	Status of negotiations with land interest		
310 Cont'd			29-108	CA	31-10-2017	Letter	Order Limits update notification sent
			43-07	CAR	19-12-2017	Meeting	Discussion regarding Statement of Community consultation
			43-08	CA	26-02-2018	Meeting	Second meeting to discuss the draft Statement of Community consultation
			43-09	CAR	15-03-2018	Email	Correspondence regarding survey access
			43-10	TP	19-03-2018	Meeting	Stakeholder Advisor Panel meeting
			43-18	CAR	25-06-2018	Letter	Land Interest Questionnaire sent
			43-19	CAR	03-07-2018	Meeting	Discussion regarding planning policy, governance processes and Statement of Common Ground
			43-22	CA	06-07-2018	Letter	Land Interest Questionnaire response
			43-23	CA	11-07-2018	Meeting	Discussion regarding Statutory consultation engagement and Project update
			43-26	CA	20-08-2018	Letter	Land Interest Questionnaire sent
			43-29	CA	08-10-2018	Letter	Land Interest Questionnaire response
			43-31	CA	09-10-2018	Letter	Section 42 Statutory consultation notification sent
			43-34	CA	09-11-2018	Email	Correspondence regarding survey access request
			43-104	CAR	12-11-2018	Email	Correspondence regarding Land Interest Questionnaire
			43-105	CAR	22-11-2018	Email	Correspondence regarding Land Interest Questionnaire response
			43-106	CAR	23-11-2018	Letter	Land Interest Questionnaire response
			43-107	CAR	24-01-2019	Meeting	Discussion regarding Planning Performance Agreements
			43-108	CAR	29-01-2019	Meeting	Discussion regarding legacy and economic benefits progress, environmental matters and Planning Performance Agreements
			44-03	CAR	01-04-2019	Meeting	Discussion regarding legacy, skills and employment approaches, ideas and future collaboration
			44-04	TP	08-05-2019	Meeting	Discussion regarding Project update
			44-08	CAR	27-01-2020	Letter	Supplementary consultation notification sent
			44-11	CAR	30-01-2020	Meeting	Supplementary consultation briefing
			44-12	CA	27-05-2020	Letter	Correspondence regarding Supplementary consultation
			44-18	CA	13-07-2020	Letter	Design Refinement consultation notification sent
			44-23	CA	18-08-2020	Meeting	Discussion regarding Project update
			44-39	CA	21-08-2020	Meeting	Discussion regarding Project updates on various issues
			44-48	CA	15-09-2020	Meeting	Discussion regarding progress update, technical engagement and Statement of Common Ground
			44-58	CA	21-09-2020	Meeting	Discussion regarding meeting dates for the Statement of Common Ground
			44-67	CA	14-10-2020	Meeting	Discussion regarding progress update
			44-74	CA	22-10-2020	Meeting	Discussion regarding issues log and cultural heritage
			45-74	CA	23-10-2020	Meeting	Discussion regarding issues log and cultural heritage
			45-77	CA	26-10-2020	Meeting	Discussion regarding issues log and cultural heritage
		45-78	CA	05-11-2020	Meeting	Discussion regarding issues log and cultural heritage	
		45-79	TP	18-11-2020	Meeting	Discussion regarding Brentwood Enterprise Park, legacy of the Project and Statement of Common Ground	
		45-80	CA	24-11-2020	Meeting	Engagement regarding Project update, schedule and Development Consent Order	

CA (Compulsory acquisition), CAR (Compulsory acquisition of rights over land and temporary possession), TP (Temporary possession)

CAS (Compulsory acquisition of subsoil), CASTPS (Compulsory acquisition of subsoil and temporary possession of land at the surface)

No.	Land interest name/organisation and land agent's name (if applicable)	Type of interest	Plot(s)	Land requirement	Status of negotiations with land interest		
310 Cont'd			45-82	CA	11-01-2021	Letter	Land Interest Questionnaire sent
			45-83	CA	11-02-2021	Meeting	Discussion regarding progress update, Development Consent Order documentation and Statement of Common Ground
			45-84	CA	25-02-2021	Meeting	Discussion regarding public consultation and next steps
			45-85	CA	10-03-2021	Letter	Land Interest Questionnaire response
			45-87	CAR	13-07-2021	Letter	Community Impacts consultation notification sent
			45-88	TP	05-04-2022	Email	Correspondence regarding land interest enquiry
			45-89	CAR	11-05-2022	Letter	Landowner engagement notification sent
			45-90	CA	13-05-2022	Letter	Local Refinement consultation notification sent
			45-91	CA	19-05-2022	Email	Correspondence responding to land interest enquiry
			45-94	CA	26-05-2022	Email	Correspondence regarding survey access request
			45-97	CA	20-06-2022	Email	Correspondence regarding survey access request
			45-98	CA			
			45-99	CAR			
			45-100	CAR			
			45-101	CA			
			45-102	CA			
			45-103	CA			
			45-105	TP			
			45-106	CA			
			45-107	TP			
			45-108	CAR			
			45-109	CA			
			45-110	CAR			
			45-111	CAR			
			45-112	CAR			
			45-114	CA			
			45-115	CA			
			45-116	CA			
			45-117	CA			
			45-118	CA			
			45-119	CA			
			45-120	CAR			
			45-121	CAR			
			45-122	CA			
			45-123	CA			
			45-124	CA			
			45-125	CA			

CA (Compulsory acquisition), CAR (Compulsory acquisition of rights over land and temporary possession), TP (Temporary possession)
 CAS (Compulsory acquisition of subsoil), CASTPS (Compulsory acquisition of subsoil and temporary possession of land at the surface)

No.	Land interest name/organisation and land agent's name (if applicable)	Type of interest	Plot(s)	Land requirement	Status of negotiations with land interest
310 Cont'd			45-126	CA	
			45-127	CA	
			45-128	CA	
			45-129	CA	
			45-130	CA	
			45-131	CA	
			45-132	TP	
			45-133	CA	
			45-134	CA	
			45-135	CA	
			45-136	CA	
			45-137	TP	
			45-138	CA	
			45-139	TP	
			45-140	TP	
			45-141	TP	
			45-142	TP	
			45-143	TP	
			45-144	TP	
			45-145	TP	
			45-146	TP	
			45-147	TP	
			45-148	TP	
			45-149	TP	
			45-150	TP	
			45-151	TP	
			45-152	TP	
			45-154	TP	
			45-155	CAR	
			45-156	CA	
			45-157	CA	
			45-158	CAR	
			45-160	CAR	
			45-162	CA	
			45-163	CA	
			45-164	TP	
			45-165	CAR	

CA (Compulsory acquisition), CAR (Compulsory acquisition of rights over land and temporary possession), TP (Temporary possession)
 CAS (Compulsory acquisition of subsoil), CASTPS (Compulsory acquisition of subsoil and temporary possession of land at the surface)

No.	Land interest name/organisation and land agent's name (if applicable)	Type of interest	Plot(s)	Land requirement	Status of negotiations with land interest
311	Essex and Suffolk Water Limited	Cat 2 and 3	24-63 24-64 24-67 24-69 24-70 27-32 27-35 27-40 27-41 27-43 27-44 27-49 27-51 27-52 27-53 27-54 27-55 27-56 27-66 27-67 27-70 27-71 27-72 28-55 28-58 28-60 28-62 28-63 28-64 28-67 28-68 29-54	CAR CA CAR CAR CA CA TP TP CAR CA CAR TP CAR TP CAR CAR CAR TP CA TP CAR TP CAR TP CAR TP CAR TP CA	<p>Notification of the Project and confirmation of assets has taken place. The draft Development Consent Order contains Protective Provisions for the benefit of statutory undertakers and prohibits compulsory acquisition of any of their apparatus without consent. The Applicant is progressing a Statement of Common Ground and further negotiations will be progressed up to and during examination.</p> <p>26-10-2017 Meeting Discussion regarding Project briefing, understanding the extent and type of assets and to agree engagement proceeding forwards</p> <p>28-02-2018 Meeting Discussion regarding diversion requirements of the existing water mains alongside the M25 due to the Project works</p> <p>03-07-2018 Meeting Discussion regarding Project update and engagement</p> <p>20-08-2018 Meeting Discussion regarding design development update</p> <p>09-10-2018 Letter Land Interest Questionnaire sent</p> <p>09-10-2018 Letter Section 42 Statutory consultation notification sent</p> <p>08-02-2019 Letter Land Interest Questionnaire reminder sent</p> <p>21-06-2019 Meeting Discussion regarding Statement of Common Ground, identify issues and actions</p> <p>15-08-2019 Letter 2019 Post-Statutory consultation notification sent</p> <p>27-01-2020 Letter Supplementary consultation notification sent</p> <p>13-07-2020 Letter Design Refinement consultation notification sent</p> <p>13-07-2021 Letter Community Impacts consultation notification sent</p> <p>11-05-2022 Letter Landowner engagement notification sent</p> <p>13-05-2022 Letter Local Refinement consultation notification sent</p> <p>24-05-2022 Letter Local Refinement consultation extension notification sent</p> <p>01-09-2022 Letter Landowner engagement notification sent</p>

CA (Compulsory acquisition), CAR (Compulsory acquisition of rights over land and temporary possession), TP (Temporary possession)
CAS (Compulsory acquisition of subsoil), CASTPS (Compulsory acquisition of subsoil and temporary possession of land at the surface)

No.	Land interest name/organisation and land agent's name (if applicable)	Type of interest	Plot(s)	Land requirement	Status of negotiations with land interest
311 Cont'd			29-137 29-139 29-155 29-195 31-01 31-03 31-04 31-05 31-06 31-08 31-11 31-12 31-13 31-18 31-19 31-23 31-24 31-25 31-30 31-33 31-35 32-10 32-14 32-17 32-20 32-57 32-60 32-81 32-154 32-175 32-176 32-180 32-182 32-183 32-184 32-185 32-186	CA CA CA CA CA CA CA TP TP TP CAR CA TP TP TP CA CA CA CA CA CA CA CA TP CAR CA TP CA TP CA TP TP TP TP CA CA TP	

CA (Compulsory acquisition), CAR (Compulsory acquisition of rights over land and temporary possession), TP (Temporary possession)
 CAS (Compulsory acquisition of subsoil), CASTPS (Compulsory acquisition of subsoil and temporary possession of land at the surface)

No.	Land interest name/organisation and land agent's name (if applicable)	Type of interest	Plot(s)	Land requirement	Status of negotiations with land interest
311 Cont'd			40-01	CA	
			40-02	CA	
			40-05	CA	
			40-10	CA	
			42-14	CAR	
			42-15	CA	
			42-19	CA	
			42-31	CA	
			42-32	CA	
			42-66	CA	
			42-67	CA	
			42-74	CA	
			42-86	CA	
			42-91	CA	
			42-102	CA	
			43-04	CA	
			43-06	CA	
			44-04	TP	
			44-07	TP	
			44-11	CAR	
			44-16	CAR	
			44-18	CA	
			44-20	CAR	
			44-21	CA	
			44-32	CA	
			44-35	CA	
			44-36	CA	
			44-37	CA	
			44-41	CA	
			44-52	CA	
			44-66	CA	
			44-67	CA	
			44-68	CAR	
			44-75	CA	
			44-81	CAR	
			44-90	CAR	
			44-92	TP	

CA (Compulsory acquisition), CAR (Compulsory acquisition of rights over land and temporary possession), TP (Temporary possession)
 CAS (Compulsory acquisition of subsoil), CASTPS (Compulsory acquisition of subsoil and temporary possession of land at the surface)

No.	Land interest name/organisation and land agent's name (if applicable)	Type of interest	Plot(s)	Land requirement	Status of negotiations with land interest
311 Cont'd			44-93 44-94 44-99 44-112 45-79 45-80 45-87 45-88 45-89 45-107 45-108 45-110 45-111 45-112 45-114 45-115 45-116 45-117 45-120 45-121 45-126 45-132 45-134 45-135 45-138	TP CAR CAR CAR TP CA CAR TP CAR TP CAR CAR CAR CAR CA CA CA CA CAR CAR CA TP CA CA CA	
312	Esso Petroleum Company Limited Tom Riding - CBRE (as agent)	Cat 1, 2 and 3	06-05 06-157 06-158 06-159 06-175 06-177 06-179 06-180 06-196 16-09 16-12	CA CA CAR CA CA CA CA CA CA TP CAR	The Applicant is in the process of acquiring the site from the landowner. 12-04-2017 Letter Preferred Route Announcement notification sent 12-04-2017 Email Correspondence regarding Preferred Route Announcement 02-08-2017 Letter Survey access request sent 17-08-2017 Letter Survey access request sent 31-10-2017 Letter Order Limits update notification sent 01-02-2018 Phone Call Conversation regarding survey access 14-05-2018 Letter Land Interest Questionnaire sent 16-09-2018 Phone Call Conversation regarding land referencing 28-09-2018 Email Correspondence regarding Land Interest Questionnaire 28-09-2018 Letter Land Interest Questionnaire response 02-10-2018 Email Correspondence regarding land referencing

CA (Compulsory acquisition), CAR (Compulsory acquisition of rights over land and temporary possession), TP (Temporary possession)
CAS (Compulsory acquisition of subsoil), CASTPS (Compulsory acquisition of subsoil and temporary possession of land at the surface)

No.	Land interest name/organisation and land agent's name (if applicable)	Type of interest	Plot(s)	Land requirement	Status of negotiations with land interest
312 Cont'd			16-15 16-32 19-49 19-53 20-18 20-25 20-33 20-41 20-58 22-59 22-77 22-105 23-30 23-43 23-52 23-68 25-37	TP CAR CA CA CAR CAR TP CAR CA CA CA CA CAR TP TP CA CAR	<p>09-10-2018 Letter Section 42 Statutory consultation notification sent</p> <p>15-08-2019 Letter 2019 Post-Statutory consultation notification sent</p> <p>27-01-2020 Letter Supplementary consultation notification sent</p> <p>13-07-2020 Letter Design Refinement consultation notification sent</p> <p>29-09-2020 Letter An invitation has been sent to negotiate and acquire land interests by voluntary agreement</p> <p>24-11-2020 Email Correspondence responding to agent regarding District Valuation Service and valuation claim</p> <p>02-12-2020 Email Correspondence requesting further information from agent regarding claim and payment of surveyor fees</p> <p>04-02-2021 Email Correspondence with agent regarding claim valuation</p> <p>16-02-2021 Email Correspondence confirming that claim valuation is agreed</p> <p>18-02-2021 Email Correspondence regarding outstanding information needed for District Valuation Service Acquisition report</p> <p>24-03-2021 Email Correspondence regarding transfer update</p> <p>21-04-2021 Email Correspondence regarding transfer update</p> <p>13-07-2021 Letter Community Impacts consultation notification sent</p> <p>27-09-2021 Email Correspondence regarding transfer update</p> <p>26-10-2021 Letter An invitation has been sent to negotiate and acquire land interests by voluntary agreement</p> <p>13-05-2022 Letter Local Refinement consultation notification sent</p> <p>24-05-2022 Letter Local Refinement consultation extension notification sent</p> <p>01-07-2022 Email Correspondence regarding land acquisition and security access</p>
313	ETL Field Target Club	Cat 1, 2 and 3	24-69 24-70 27-32 27-35 27-40 27-41 27-43 27-44 27-51 27-52 27-54 27-56 27-66 27-67	CAR CA CA TP TP CAR CA CAR CAR TP CAR TP TP CAR	<p>The Applicant is in contact with the Club who are content their use of the site could continue during construction. The Applicant would continue to liaise with the Club to mitigate any impact during the works.</p> <p>29-07-2021 Letter Community Impacts consultation notification sent</p> <p>26-10-2021 Letter An invitation has been sent to negotiate and acquire land interests by voluntary agreement</p> <p>13-05-2022 Letter Local Refinement consultation notification sent</p> <p>24-05-2022 Letter Local Refinement consultation extension notification sent</p>
314					An invitation to negotiate and acquire land interests by voluntary agreement has been sent by letter.

CA (Compulsory acquisition), CAR (Compulsory acquisition of rights over land and temporary possession), TP (Temporary possession)
CAS (Compulsory acquisition of subsoil), CASTPS (Compulsory acquisition of subsoil and temporary possession of land at the surface)

No.	Land interest name/organisation and land agent's name (if applicable)	Type of interest	Plot(s)	Land requirement	Status of negotiations with land interest
314 Cont'd	European Metal Recycling Limited	Cat 1 and 3	23-78 23-94 23-95 23-97 23-101 23-114	CA CA CAR CAR TP TP	12-04-2017 Letter Preferred Route Announcement notification sent 25-04-2017 Email Correspondence arranging a meeting 02-06-2017 Meeting Discussion regarding Preferred Route Announcement 28-06-2017 Email Correspondence attaching minutes of a meeting 25-09-2017 Email Correspondence regarding Project progress 31-10-2017 Letter Order Limits update notification sent 01-11-2017 Email Correspondence regarding survey access 05-02-2018 Email Correspondence regarding Order Limits update 14-05-2018 Letter Land Interest Questionnaire sent 20-08-2018 Letter Land Interest Questionnaire sent 22-08-2018 Letter Land Interest Questionnaire response 09-10-2018 Letter Section 42 Statutory consultation notification sent 08-02-2019 Letter Land Interest Questionnaire reminder sent 15-08-2019 Letter 2019 Post-Statutory consultation notification sent 27-01-2020 Letter Supplementary consultation notification sent 16-03-2020 Letter Land Interest Questionnaire sent 13-07-2020 Letter Design Refinement consultation notification sent 29-09-2020 Letter An invitation has been sent to negotiate and acquire land interests by voluntary agreement 13-07-2021 Letter Community Impacts consultation notification sent 26-10-2021 Letter An invitation has been sent to negotiate and acquire land interests by voluntary agreement 13-05-2022 Letter Local Refinement consultation notification sent 24-05-2022 Letter Local Refinement consultation extension notification sent
315	Evelyn Patricia Sach	Cat 1	24-156	CA	An invitation to negotiate and acquire land interests by voluntary agreement has been sent by letter. 09-10-2018 Letter Section 42 Statutory consultation notification sent 09-10-2018 Letter Land Interest Questionnaire sent 12-12-2018 Letter Land Interest Questionnaire response 27-01-2020 Letter Supplementary consultation notification sent 13-07-2020 Letter Design Refinement consultation notification sent 29-09-2020 Letter An invitation has been sent to negotiate and acquire land interests by voluntary agreement 13-07-2021 Letter Community Impacts consultation notification sent 26-10-2021 Letter An invitation has been sent to negotiate and acquire land interests by voluntary agreement 13-05-2022 Letter Local Refinement consultation notification sent 24-05-2022 Letter Local Refinement consultation extension notification sent
316	Exel Logistics Property Limited	Cat 1 and 3	16-48	CA	In contact with landowner who is aware of the Project and its effect on their property. Negotiations to acquire are not being progressed as the site is an historic landfill which is only partially impacted temporarily. Attempts to progress a temporary agreement will continue. 12-04-2017 Letter Preferred Route Announcement notification sent

CA (Compulsory acquisition), CAR (Compulsory acquisition of rights over land and temporary possession), TP (Temporary possession)
CAS (Compulsory acquisition of subsoil), CASTPS (Compulsory acquisition of subsoil and temporary possession of land at the surface)

No.	Land interest name/organisation and land agent's name (if applicable)	Type of interest	Plot(s)	Land requirement	Status of negotiations with land interest		
316 Cont'd			16-49	CAR	28-04-2017	Email	Correspondence regarding survey works
			16-52	CA	16-08-2017	Email	Correspondence regarding survey access
			16-53	CA	17-08-2017	Letter	Survey access request sent
			16-56	CAR	31-10-2017	Letter	Order Limits update notification sent
			16-57	CAR	14-05-2018	Letter	Land Interest Questionnaire sent
			16-59	CAR	14-06-2018	Meeting	Discussion regarding Order Limits update, landowner status and collaboration
			16-60	CAR	07-08-2018	Phone Call	Conversation regarding Land Interest Questionnaire
			16-61	CA	13-08-2018	Email	Correspondence regarding Land Interest Questionnaire
			16-63	CAR	04-09-2018	Letter	Land Interest Questionnaire response
			19-02	TP	09-10-2018	Letter	Section 42 Statutory consultation notification sent
			19-03	CA	05-07-2019	Meeting	Discussion regarding current geotechnical condition of the site and potential for use by the Applicant during or post Project construction
			19-04	TP	15-08-2019	Letter	2019 Post-Statutory consultation notification sent
			19-05	CAR	27-01-2020	Letter	Supplementary consultation notification sent
			19-08	TP	13-07-2020	Letter	Design Refinement consultation notification sent
			19-10	TP	19-08-2020	Email	Correspondence regarding voluntary agreement
			19-12	CA	19-10-2020	Email	Correspondence regarding information about the Project
			19-14	TP	13-07-2021	Letter	Community Impacts consultation notification sent
			19-15	TP	26-10-2021	Letter	An invitation has been sent to negotiate and acquire land interests by voluntary agreement
			19-17	CA	02-11-2021	Email	Correspondence regarding interest in voluntary agreement
			19-19	CA	23-11-2021	Email	Correspondence regarding voluntary agreement and fee policy
			19-21	TP	13-05-2022	Letter	Local Refinement consultation notification sent
			19-24	CA	24-05-2022	Letter	Local Refinement consultation extension notification sent
			19-25	CA	02-08-2022	Letter	Land Interest Questionnaire sent
			19-27	TP			
			19-28	TP			
			19-29	CA			
			19-30	CA			
			19-32	CA			
			19-34	CA			
			19-35	TP			
			20-79	CA			
			20-80	CA			
			20-85	CA			
			20-86	CA			
			20-87	TP			
			20-89	CA			
			20-91	TP			

CA (Compulsory acquisition), CAR (Compulsory acquisition of rights over land and temporary possession), TP (Temporary possession)
 CAS (Compulsory acquisition of subsoil), CASTPS (Compulsory acquisition of subsoil and temporary possession of land at the surface)

No.	Land interest name/organisation and land agent's name (if applicable)	Type of interest	Plot(s)	Land requirement	Status of negotiations with land interest
316 Cont'd			20-96 20-97 20-98 20-99 20-100 20-101 20-102 23-158 23-160	CA TP CA CAR CA CA TP CA TP	
317	F.C. Stark Limited	Cat 1 and 3	26-27 26-28	CAR CAR	An invitation to negotiate and acquire land interests by voluntary agreement has been sent by letter. 16-03-2020 Letter Land Interest Questionnaire sent 02-07-2020 Letter Land Interest Questionnaire response 13-07-2020 Letter Design Refinement consultation notification sent 29-09-2020 Letter An invitation has been sent to negotiate and acquire land interests by voluntary agreement 13-07-2021 Letter Community Impacts consultation notification sent 26-10-2021 Letter An invitation has been sent to negotiate and acquire land interests by voluntary agreement 13-05-2022 Letter Local Refinement consultation notification sent 24-05-2022 Letter Local Refinement consultation extension notification sent
318	Faith Sandra Daciw	Cat 1 and 3	33-183	CAR	An invitation to negotiate and acquire land interests by voluntary agreement has been sent by letter. 09-10-2018 Letter Section 42 Statutory consultation notification sent 09-10-2018 Letter Land Interest Questionnaire sent 08-02-2019 Letter Land Interest Questionnaire reminder sent 27-01-2020 Letter Supplementary consultation notification sent 13-07-2020 Letter Design Refinement consultation notification sent 29-09-2020 Letter An invitation has been sent to negotiate and acquire land interests by voluntary agreement 13-07-2021 Letter Community Impacts consultation notification sent 26-10-2021 Letter An invitation has been sent to negotiate and acquire land interests by voluntary agreement 13-05-2022 Letter Local Refinement consultation notification sent 24-05-2022 Letter Local Refinement consultation extension notification sent
319	Fatai Idowu Arobieke	Cat 1 and 3	26-47	CAR	An invitation to negotiate and acquire land interests by voluntary agreement has been sent by letter. 27-01-2020 Letter Supplementary consultation notification sent 13-07-2020 Letter Design Refinement consultation notification sent 29-09-2020 Letter An invitation has been sent to negotiate and acquire land interests by voluntary agreement 09-11-2020 Email Correspondence regarding voluntary agreement 13-07-2021 Letter Community Impacts consultation notification sent 26-10-2021 Letter An invitation has been sent to negotiate and acquire land interests by voluntary agreement

CA (Compulsory acquisition), CAR (Compulsory acquisition of rights over land and temporary possession), TP (Temporary possession)
CAS (Compulsory acquisition of subsoil), CASTPS (Compulsory acquisition of subsoil and temporary possession of land at the surface)

No.	Land interest name/organisation and land agent's name (if applicable)	Type of interest	Plot(s)	Land requirement	Status of negotiations with land interest
319 Cont'd					13-05-2022 Letter Local Refinement consultation notification sent 24-05-2022 Letter Local Refinement consultation extension notification sent
320	Faye Mary Clements Mark Robert Stolkin Raymond Valentine Mawhood	Cat 1 and 3	22-42 22-43 23-119 23-125 23-132 23-136 23-137 23-139 23-140 23-141 23-149	CAR CAR TP CAR CAR CAR TP CAR TP TP TP	An invitation to negotiate and acquire land interests by voluntary agreement has been sent by letter. 31-10-2017 Letter Order Limits update notification sent 20-08-2018 Letter Land Interest Questionnaire sent 11-09-2018 Letter Land Interest Questionnaire response 09-10-2018 Letter Section 42 Statutory consultation notification sent 30-04-2019 Email Correspondence regarding survey access 27-01-2020 Letter Supplementary consultation notification sent 13-07-2020 Letter Design Refinement consultation notification sent 29-09-2020 Letter An invitation has been sent to negotiate and acquire land interests by voluntary agreement 13-07-2021 Letter Community Impacts consultation notification sent 26-10-2021 Letter An invitation has been sent to negotiate and acquire land interests by voluntary agreement 13-12-2021 Letter Landowner engagement notification sent 10-05-2022 Email Correspondence regarding survey access request 13-05-2022 Letter Local Refinement consultation notification sent 24-05-2022 Letter Local Refinement consultation extension notification sent
321	Ferns Surfacing Limited	Cat 1, 2 and 3	44-67 45-110 45-112 45-114 45-116 45-120 45-121 45-126 45-132 45-134 45-135 45-138	CA CAR CAR CA CA CAR CAR CA TP CA CA CA	An invitation to negotiate and acquire land interests by voluntary agreement has been sent by letter. 27-01-2020 Letter Supplementary consultation notification sent 13-07-2020 Letter Design Refinement consultation notification sent 29-09-2020 Letter An invitation has been sent to negotiate and acquire land interests by voluntary agreement 19-01-2021 Letter Land Interest Questionnaire sent 09-04-2021 Letter Land Interest Questionnaire response 13-07-2021 Letter Community Impacts consultation notification sent 26-10-2021 Letter An invitation has been sent to negotiate and acquire land interests by voluntary agreement 13-05-2022 Letter Local Refinement consultation notification sent 24-05-2022 Letter Local Refinement consultation extension notification sent
322	Florin Grigore Misca	Cat 1	28-78	CA	An invitation to negotiate and acquire land interests by voluntary agreement has been sent by letter. 09-10-2018 Letter Land Interest Questionnaire sent 09-10-2018 Letter Section 42 Statutory consultation notification sent 08-02-2019 Letter Land Interest Questionnaire reminder sent 27-01-2020 Letter Supplementary consultation notification sent 30-01-2020 Letter Land Interest Questionnaire response

CA (Compulsory acquisition), CAR (Compulsory acquisition of rights over land and temporary possession), TP (Temporary possession)
CAS (Compulsory acquisition of subsoil), CASTPS (Compulsory acquisition of subsoil and temporary possession of land at the surface)

No.	Land interest name/organisation and land agent's name (if applicable)	Type of interest	Plot(s)	Land requirement	Status of negotiations with land interest		
322 Cont'd					13-07-2020 Letter	Design Refinement consultation notification sent	
					29-09-2020 Letter	An invitation has been sent to negotiate and acquire land interests by voluntary agreement	
					13-07-2021 Letter	Community Impacts consultation notification sent	
					26-10-2021 Letter	An invitation has been sent to negotiate and acquire land interests by voluntary agreement	
					13-05-2022 Letter	Local Refinement consultation notification sent	
					24-05-2022 Letter	Local Refinement consultation extension notification sent	
323	Forestry Commission	Cat 1	05-01	TP	17-08-2017 Letter	Survey access request sent	In regular contact with representatives of Forestry England as managing agents for Forestry Commission who are aware of the Project, Project requirements and its effect on the DEFRA property. Negotiation of agreements covering: replacement open space land, a Statement of Common Ground, temporary public access rights and Section 135 Planning Act 2008 consent are ongoing and will continue to be progressed into examination, as necessary.
			05-03	TP	31-10-2017 Letter	Order Limits update notification sent	
			05-05	TP	24-11-2017 Letter	Blight notice received	
			05-06	TP	21-12-2017 Letter	Correspondence to claimants responding to blight notice	
			06-56	CAR	08-03-2018 Phone Call	Conversation regarding forthcoming meeting on effects of the Project on the Thames Chase Community Forest	
			06-75	TP	06-08-2018 Email	Correspondence requesting confirmation on who the agent representative is	
			06-116	TP	16-08-2018 Phone Call	Conversation regarding the Applicant's designated funds	
			06-153	TP	25-04-2019 Meeting	Discussion regarding Project design	
			43-07	CAR	03-06-2019 Email	Correspondence responding to sewerage enquiry	
			43-08	CA	27-01-2020 Letter	Supplementary consultation notification sent	
			43-09	CAR	01-06-2020 Meeting	Discussion with agent regarding proposed survey works and utility works	
			43-10	TP	09-06-2020 Email	Correspondence responding to parking enquiry	
			43-19	CAR	13-07-2020 Letter	Design Refinement consultation notification sent	
			43-23	CA	04-08-2020 Email	Correspondence regarding survey licence	
			43-24	CA	26-08-2020 Email	Correspondence seeking to progress discussions on land agreement request for Section 135 letter on behalf of DEFRA	
			43-25	CA	16-10-2020 Meeting	Discussion regarding issues log	
			43-27	TP	26-10-2020 Email	Correspondence regarding Development Consent Order	
			43-28	TP	20-11-2020 Email	Correspondence regarding Project update	
			43-31	CA	27-11-2020 Email	Correspondence regarding Project update and Development Consent Order resubmission	
			43-33	CA	01-12-2020 Meeting	Discussion regarding issues log, effect of Project on property and mitigation	
			43-35	CAR	04-12-2020 Meeting	Discussion regarding engagement, document sharing and feedback	
			43-39	CA	08-12-2020 Meeting	Discussion regarding Development Consent Order	
			43-104	CAR	22-01-2021 Email	Correspondence regarding Project update and request for a discussion of Statement of Common Ground	
			43-105	CAR	22-02-2021 Email	Correspondence regarding draft outline of landscape and ecology management plan and request for review and comment	

CA (Compulsory acquisition), CAR (Compulsory acquisition of rights over land and temporary possession), TP (Temporary possession)

CAS (Compulsory acquisition of subsoil), CASTPS (Compulsory acquisition of subsoil and temporary possession of land at the surface)

No.	Land interest name/organisation and land agent's name (if applicable)	Type of interest	Plot(s)	Land requirement	Status of negotiations with land interest		
323 Cont'd			43-106	CAR	24-02-2021	Meeting	Discussion regarding issues log, effect of Project on property, mitigation and utilities
			43-107	CAR	01-03-2021	Email	Correspondence regarding request for a meeting
			43-108	CAR	12-03-2021	Meeting	Discussion regarding utilities design update
			43-109	CAR	01-04-2021	Meeting	Discussion regarding issues log, effect of Project on property and mitigation
			43-110	CAR	30-04-2021	Email	Correspondence regarding Project update, Development Consent Order resubmission and request for meeting to discuss Statement of Common Ground
			43-111	CAR	10-05-2021	Meeting	Order Limits update
			44-08	CAR	17-05-2021	Meeting	Discussion regarding survey works
			44-12	CA	17-06-2021	Email	Correspondence regarding Project update
			44-39	CA	13-07-2021	Letter	Community Impacts consultation notification sent
			44-51	CA	13-08-2021	Meeting	Discussion regarding effect of Project on property and utilities
			44-64	TP	13-12-2021	Letter	Landowner engagement notification sent
			46-04	CAR	16-03-2022	Meeting	Discussion regarding issues log, effect of Project on property and mitigation
			46-12	CAR	01-04-2022	Email	Correspondence regarding survey payment
			46-18	CA	10-05-2022	Meeting	Discussion regarding issues log, effect of Project on property, mitigation and Non-Motorised User routes
			46-26	CAR	13-05-2022	Letter	Local Refinement consultation notification sent
			46-55	CAR	23-05-2022	Email	Correspondence regarding survey access request
			47-26	CAR	24-05-2022	Letter	Local Refinement consultation extension notification sent
					07-06-2022	Email	Correspondence regarding survey access request
					09-06-2022	Meeting	Discussion regarding Non-Motorised User routes
					21-06-2022	Email	Correspondence regarding survey access request
					23-06-2022	Email	Correspondence regarding Order Limits and Non-Motorised User routes
					28-06-2022	Meeting	Discussion regarding Non-Motorised User routes
					29-06-2022	Email	Correspondence regarding survey payment
					21-07-2022	Email	Correspondence regarding Statement of Common Ground
					28-07-2022	Meeting	Discussion regarding Statement of Common Ground, issues log, effect of Project on property and mitigation
					10-08-2022	Email	Correspondence regarding Project design and utilities
					18-08-2022	Email	Correspondence detailing replacement open space provision and requesting confirmation of agreement thereto
					22-08-2022	Email	Correspondence responding to agent queries on compulsory acquisition rights sought, impact on Forestry England land and provision of replacement open space land
					01-09-2022	Letter	Landowner engagement notification sent
					21-09-2022	Email	Correspondence to agent regarding permission for proposed UKPN utilities works in advance of Development Consent Order award
					23-09-2022	Email	Correspondence to agent and landowner attaching Thames Chase visitor survey report

CA (Compulsory acquisition), CAR (Compulsory acquisition of rights over land and temporary possession), TP (Temporary possession)
 CAS (Compulsory acquisition of subsoil), CASTPS (Compulsory acquisition of subsoil and temporary possession of land at the surface)

No.	Land interest name/organisation and land agent's name (if applicable)	Type of interest	Plot(s)	Land requirement	Status of negotiations with land interest
324	Fortress International Limited Heritage Holdings Limited Will McLaren-Clark - McLaren-Clark Consultancy (as agent)	Cat 1 and 3	04-02 04-10 04-13 04-14 04-15 04-23 04-38 06-133 06-136 06-137 06-140 06-142 06-143 06-144 06-146 06-151 06-152 06-163 06-167 06-168 06-191 06-195 06-197 06-200 06-201 06-207 06-208 06-211 11-01 11-08 11-09	CA CA CA CAR CA CA CAR CA CAR CAR CA CA CA CAR CA CAR CAR CA CA CA CA CA CA CA CA CAR CAR CA CA CA CA	The Applicant has been engaging with the landowner who is aware of the Project impacts. Voluntary discussions would progress with the landowner should the agent receive instructions. Multiple survey consent forms have been agreed to facilitate Applicant surveys, including agreement of compensation therefrom. 12-04-2017 Letter Preferred Route Announcement notification sent 28-07-2017 Meeting Discussion regarding survey access 17-08-2017 Letter Survey access request sent 31-10-2017 Letter Order Limits update notification sent 25-06-2018 Letter Land Interest Questionnaire sent 02-08-2018 Meeting Discussion regarding environmental mitigation 06-08-2018 Phone Call Conversation regarding Order Limits update and effect of Project on property 08-08-2018 Meeting Discussion regarding Land Interest Questionnaire 09-08-2018 Letter Land Interest Questionnaire response 09-10-2018 Letter Section 42 Statutory consultation notification sent 13-11-2018 Phone Call Conversation regarding survey access 19-11-2019 Phone Call Conversation regarding Land Interest Questionnaire 27-01-2020 Letter Supplementary consultation notification sent 14-02-2020 Email Correspondence with agent explaining Order Limits update, inviting response to Supplementary consultation and proposing survey licence agreement 04-03-2020 Phone Call Conversation regarding survey access 07-04-2020 Email Correspondence attaching signed tri-partite survey licence 30-06-2020 Phone Call Conversation with landowner to discuss progress with survey works and Project land requirements including permanent and temporary land 13-07-2020 Letter Design Refinement consultation notification sent 04-08-2020 Email Correspondence regarding survey payment 20-08-2020 Email Correspondence explaining detailed land requirements following landowner request during call 29-09-2020 Letter An invitation has been sent to negotiate and acquire land interests by voluntary agreement 08-10-2020 Email Correspondence attaching land use plans, and regarding Project proposals and voluntary agreement Correspondence regarding survey consent form Correspondence requesting survey access Correspondence requesting survey access Correspondence regarding voluntary agreement Community Impacts consultation notification sent Correspondence arranging a meeting An invitation has been sent to negotiate and acquire land interests by voluntary agreement Correspondence regarding survey works Local Refinement consultation notification sent

CA (Compulsory acquisition), CAR (Compulsory acquisition of rights over land and temporary possession), TP (Temporary possession)
CAS (Compulsory acquisition of subsoil), CASTPS (Compulsory acquisition of subsoil and temporary possession of land at the surface)

No.	Land interest name/organisation and land agent's name (if applicable)	Type of interest	Plot(s)	Land requirement	Status of negotiations with land interest
324 Cont'd			11-10 11-11 11-12 11-13 11-15 11-35	CA CA CA CA CAR CA	24-05-2022 Letter Local Refinement consultation extension notification sent 05-09-2022 Letter Landowner engagement notification sent
325	Francis Hunt	Cat 1, 2 and 3	04-10 04-13 04-14 04-23 04-38 06-197 06-200 06-201 06-207 06-208 11-10 11-11 11-12 11-13 11-15 11-38 11-43 11-74 11-75	CA CA CAR CA CAR CA CA CA CAR CAR CA CA CA CA CAR CAR CAR CA TP	An invitation to negotiate and acquire land interests by voluntary agreement has been sent by letter. 09-10-2018 Letter Land Interest Questionnaire sent 09-10-2018 Letter Section 42 Statutory consultation notification sent 05-11-2018 Letter Land Interest Questionnaire response 16-04-2019 Email Correspondence regarding survey access 15-08-2019 Letter 2019 Post-Statutory consultation notification sent 27-01-2020 Letter Supplementary consultation notification sent 13-07-2020 Letter Design Refinement consultation notification sent 29-09-2020 Letter An invitation has been sent to negotiate and acquire land interests by voluntary agreement 13-07-2021 Letter Community Impacts consultation notification sent 13-05-2022 Letter Local Refinement consultation notification sent 24-05-2022 Letter Local Refinement consultation extension notification sent 01-07-2022 Email Correspondence regarding compensation 12-07-2022 Email Correspondence responding to blight enquiry
326	Frikkie Van Rooyen	Cat 1 and 3	42-148	CAR	An invitation to negotiate and acquire land interests by voluntary agreement has been sent by letter. 09-10-2018 Letter Land Interest Questionnaire sent 09-10-2018 Letter Section 42 Statutory consultation notification sent 08-02-2019 Letter Land Interest Questionnaire reminder sent 14-02-2019 Letter Land Interest Questionnaire response 27-01-2020 Letter Supplementary consultation notification sent 13-07-2020 Letter Design Refinement consultation notification sent 29-09-2020 Letter An invitation has been sent to negotiate and acquire land interests by voluntary agreement 02-11-2020 Email Correspondence regarding voluntary agreement 09-11-2020 Email Correspondence regarding voluntary agreement 13-07-2021 Letter Community Impacts consultation notification sent

CA (Compulsory acquisition), CAR (Compulsory acquisition of rights over land and temporary possession), TP (Temporary possession)
 CAS (Compulsory acquisition of subsoil), CASTPS (Compulsory acquisition of subsoil and temporary possession of land at the surface)

No.	Land interest name/organisation and land agent's name (if applicable)	Type of interest	Plot(s)	Land requirement	Status of negotiations with land interest
326 Cont'd					26-10-2021 Letter An invitation has been sent to negotiate and acquire land interests by voluntary agreement 13-05-2022 Letter Local Refinement consultation notification sent 24-05-2022 Letter Local Refinement consultation extension notification sent
327	G R T Holdings Limited Southern Valley Golf Course Limited Tom French - BTF Partnership (as agent)	Cat 1 and 3	11-14 13-08	CA CA	The Applicant has been having ongoing discussions since the Preferred Route Announcement with the owners of Southern Valley Golf Club and their Agent. Discussions have taken place with regards to the early acquisition of the land and Heads of Terms have been agreed between parties subject to contract and subject to Department for Transport and HM Treasury approval. Discussions have taken place and a decision is awaited. 12-04-2017 Letter Preferred Route Announcement notification sent 03-05-2017 Phone Call Conversation to arrange a meeting 24-05-2017 Meeting Discussion following the Preferred Route Announcement to discuss survey works and next steps 20-06-2017 Meeting Discussion regarding survey works 27-07-2017 Phone Call Conversation regarding survey access 17-08-2017 Letter Survey access request sent 04-09-2017 Phone Call Conversation regarding Project update, valuation and planning advice 11-09-2017 Phone Call Conversation regarding valuation 13-09-2017 Phone Call Conversation regarding survey access 05-10-2017 Email Correspondence regarding survey works 31-10-2017 Letter Order Limits update notification sent 04-12-2017 Letter Correspondence regarding site suitability report 12-02-2018 Phone Call Conversation regarding early land acquisition and Statutory consultation 14-05-2018 Letter Land Interest Questionnaire sent 05-06-2018 Letter Land Interest Questionnaire response 10-07-2018 Phone Call Conversation regarding Order Limits 23-08-2018 Phone Call Conversation regarding survey access 28-08-2018 Letter Land Interest Questionnaire sent 19-09-2018 Email Correspondence regarding Land Interest Questionnaire 03-10-2018 Email Correspondence attaching draft minutes of a meeting 09-10-2018 Letter Section 42 Statutory consultation notification sent 25-03-2019 Meeting Statutory consultation update and potential acquisition agreement discussions 05-04-2019 Email Correspondence regarding survey works 05-06-2019 Email Correspondence regarding survey payment 18-07-2019 Email Correspondence regarding survey payment 15-08-2019 Letter 2019 Post-Statutory consultation notification sent 16-01-2020 Meeting Discussion regarding survey works 27-01-2020 Letter Supplementary consultation notification sent 06-05-2020 Email Correspondence regarding survey works 13-07-2020 Letter Design Refinement consultation notification sent

CA (Compulsory acquisition), CAR (Compulsory acquisition of rights over land and temporary possession), TP (Temporary possession)
CAS (Compulsory acquisition of subsoil), CASTPS (Compulsory acquisition of subsoil and temporary possession of land at the surface)

No.	Land interest name/organisation and land agent's name (if applicable)	Type of interest	Plot(s)	Land requirement	Status of negotiations with land interest
327 Cont'd					<p>20-07-2020 Email Correspondence regarding reinstatement costs</p> <p>18-08-2020 Email Correspondence regarding survey access</p> <p>13-07-2021 Letter Community Impacts consultation notification sent</p> <p>29-09-2021 Meeting Discussion regarding provisional agreement to progress the purchase of land</p> <p>04-11-2021 Meeting Discussion regarding land acquisition approach</p> <p>30-11-2021 Meeting Discussion regarding land acquisition</p> <p>28-03-2022 Meeting Discussion regarding Heads of Terms</p> <p>13-04-2022 Meeting Discussion regarding Heads of Terms</p> <p>13-05-2022 Letter Local Refinement consultation notification sent</p> <p>24-05-2022 Letter Local Refinement consultation extension notification sent</p> <p>31-05-2022 Email Correspondence attaching proposed Heads of Terms</p> <p>13-06-2022 Meeting Discussion regarding Heads of Terms</p> <p>23-06-2022 Meeting Discussion regarding Heads of Terms</p> <p>23-06-2022 Email Correspondence regarding Heads of Terms</p> <p>11-07-2022 Email Correspondence agreeing Heads of Terms but subject to contract and Department for Transport/HM Treasury approval</p> <p>14-07-2022 Meeting Discussion regarding Project update, proposed land acquisition and to agree next steps</p> <p>25-07-2022 Meeting Regular catch up meeting with agent to discuss status and case progress</p> <p>29-07-2022 Meeting Discussion regarding land acquisition and next steps</p> <p>15-08-2022 Meeting Discussion with Department for Transport regarding acquisition business case</p> <p>17-08-2022 Email Correspondence setting out the details of the Department for Transport meeting</p> <p>19-08-2022 Meeting Discussion with landowner regarding next steps</p> <p>05-09-2022 Meeting Regular catch up meeting with agent to discuss status and case progress - no update</p>
328	Gads Hill School	Cat 1 and 3	09-58	TP	<p>An invitation to negotiate and acquire land interests by voluntary agreement has been sent by letter.</p> <p>27-01-2020 Letter Supplementary consultation notification sent</p> <p>13-07-2020 Letter Design Refinement consultation notification sent</p> <p>29-09-2020 Letter An invitation has been sent to negotiate and acquire land interests by voluntary agreement</p> <p>30-09-2020 Email Correspondence regarding interest in voluntary agreement</p> <p>12-10-2020 Email Correspondence regarding voluntary agreement</p> <p>19-01-2021 Email Correspondence sending voluntary licence agreement</p> <p>27-01-2021 Email Correspondence regarding voluntary agreement</p> <p>28-01-2021 Email Correspondence regarding effect of Project on property and voluntary agreement</p> <p>16-02-2021 Email Correspondence regarding voluntary agreement</p> <p>04-06-2021 Email Correspondence sending voluntary licence agreement</p> <p>13-07-2021 Letter Community Impacts consultation notification sent</p> <p>26-10-2021 Letter An invitation has been sent to negotiate and acquire land interests by voluntary agreement</p> <p>13-05-2022 Letter Local Refinement consultation notification sent</p>

CA (Compulsory acquisition), CAR (Compulsory acquisition of rights over land and temporary possession), TP (Temporary possession)
CAS (Compulsory acquisition of subsoil), CASTPS (Compulsory acquisition of subsoil and temporary possession of land at the surface)

No.	Land interest name/organisation and land agent's name (if applicable)	Type of interest	Plot(s)	Land requirement	Status of negotiations with land interest
328 Cont'd					24-05-2022 Letter Local Refinement consultation extension notification sent
329	Galwinder Singh Sandhu Rajwinder Kaur Sandhu Mark Warnett - Carter Jonas (as agent)	Cat 1, 2 and 3	06-128 06-139	CA CAR	<p>A blight notice has been received and accepted by the Applicant. Contracts exchanged 30 June 2021. Completion set for March 2023. Long stop completion date agreed to allow claimants time to find a suitable onward property and to develop the property to their bespoke requirements. Claimants have also had planning issues to overcome with their onward purchase and so a further three month completion date extension was granted from December 2022 to March 2023.</p> <p>12-04-2017 Letter Preferred Route Announcement notification sent 17-08-2017 Letter Survey access request sent 31-10-2017 Letter Order Limits update notification sent 27-04-2018 Letter Survey access request sent 14-05-2018 Letter Land Interest Questionnaire sent 31-05-2018 Letter Land Interest Questionnaire response 14-08-2018 Letter Blight notice received 22-08-2018 Letter Correspondence to claimants responding to blight notice 09-10-2018 Letter Section 42 Statutory consultation notification sent 10-10-2018 Letter Correspondence regarding blight notice sent 15-08-2019 Letter 2019 Post-Statutory consultation notification sent 27-01-2020 Letter Supplementary consultation notification sent 13-07-2020 Letter Design Refinement consultation notification sent 13-07-2021 Letter Community Impacts consultation notification sent 13-05-2022 Letter Local Refinement consultation notification sent 24-05-2022 Letter Local Refinement consultation extension notification sent</p>
330	Garry Paul Amato	Cat 1 and 3	42-150	CAR	<p>An invitation to negotiate and acquire land interests by voluntary agreement has been sent by letter.</p> <p>27-01-2020 Letter Supplementary consultation notification sent 13-07-2020 Letter Design Refinement consultation notification sent 21-07-2020 Email Correspondence regarding Design Refinement consultation 29-09-2020 Letter An invitation has been sent to negotiate and acquire land interests by voluntary agreement 13-07-2021 Letter Community Impacts consultation notification sent 26-10-2021 Letter An invitation has been sent to negotiate and acquire land interests by voluntary agreement 13-05-2022 Letter Local Refinement consultation notification sent 24-05-2022 Letter Local Refinement consultation extension notification sent</p>
331	Gary Douglas Colebourn	Cat 1 and 3	33-152	CAR	<p>An invitation to negotiate and acquire land interests by voluntary agreement has been sent by letter.</p> <p>09-10-2018 Letter Section 42 Statutory consultation notification sent 09-10-2018 Letter Land Interest Questionnaire sent 21-11-2018 Letter Land Interest Questionnaire response 27-01-2020 Letter Supplementary consultation notification sent 13-07-2020 Letter Design Refinement consultation notification sent</p>

CA (Compulsory acquisition), CAR (Compulsory acquisition of rights over land and temporary possession), TP (Temporary possession)
CAS (Compulsory acquisition of subsoil), CASTPS (Compulsory acquisition of subsoil and temporary possession of land at the surface)

No.	Land interest name/organisation and land agent's name (if applicable)	Type of interest	Plot(s)	Land requirement	Status of negotiations with land interest
331 Cont'd					29-09-2020 Letter An invitation has been sent to negotiate and acquire land interests by voluntary agreement 13-07-2021 Letter Community Impacts consultation notification sent 26-10-2021 Letter An invitation has been sent to negotiate and acquire land interests by voluntary agreement 13-05-2022 Letter Local Refinement consultation notification sent 24-05-2022 Letter Local Refinement consultation extension notification sent
332	Gary John Archer	Cat 1 and 3	30-69	TP	An invitation to negotiate and acquire land interests by voluntary agreement has been sent by letter. 13-07-2020 Letter Design Refinement consultation notification sent 29-09-2020 Letter An invitation has been sent to negotiate and acquire land interests by voluntary agreement 13-07-2021 Letter Community Impacts consultation notification sent 26-10-2021 Letter An invitation has been sent to negotiate and acquire land interests by voluntary agreement 13-05-2022 Letter Local Refinement consultation notification sent 24-05-2022 Letter Local Refinement consultation extension notification sent
333	Gary Mark Wolfe	Cat 1 and 3	43-85	TP	An invitation to negotiate and acquire land interests by voluntary agreement has been sent by letter. 27-01-2020 Letter Supplementary consultation notification sent 13-07-2020 Letter Design Refinement consultation notification sent 29-09-2020 Letter An invitation has been sent to negotiate and acquire land interests by voluntary agreement 13-07-2021 Letter Community Impacts consultation notification sent 26-10-2021 Letter An invitation has been sent to negotiate and acquire land interests by voluntary agreement 13-05-2022 Letter Local Refinement consultation notification sent 24-05-2022 Letter Local Refinement consultation extension notification sent
334	Gary Norman Thurston Morgan	Cat 1 and 3	25-46	CAR	An invitation to negotiate and acquire land interests by voluntary agreement has been sent by letter. 27-01-2020 Letter Supplementary consultation notification sent 13-07-2020 Letter Design Refinement consultation notification sent 29-09-2020 Letter An invitation has been sent to negotiate and acquire land interests by voluntary agreement 13-07-2021 Letter Community Impacts consultation notification sent 26-10-2021 Letter An invitation has been sent to negotiate and acquire land interests by voluntary agreement 13-05-2022 Letter Local Refinement consultation notification sent 24-05-2022 Letter Local Refinement consultation extension notification sent
335	Gary Robert Bainbridge Heidi Jane Potter	Cat 1 and 3	09-43	TP	An invitation to negotiate and acquire land interests by voluntary agreement has been sent by letter. 27-01-2020 Letter Supplementary consultation notification sent 13-07-2020 Letter Design Refinement consultation notification sent 29-09-2020 Letter An invitation has been sent to negotiate and acquire land interests by voluntary agreement 13-07-2021 Letter Community Impacts consultation notification sent 26-10-2021 Letter An invitation has been sent to negotiate and acquire land interests by voluntary agreement 15-12-2021 Email Correspondence regarding interest in voluntary agreement 05-01-2022 Email Correspondence sending voluntary licence agreement

CA (Compulsory acquisition), CAR (Compulsory acquisition of rights over land and temporary possession), TP (Temporary possession)
CAS (Compulsory acquisition of subsoil), CASTPS (Compulsory acquisition of subsoil and temporary possession of land at the surface)

No.	Land interest name/organisation and land agent's name (if applicable)	Type of interest	Plot(s)	Land requirement	Status of negotiations with land interest
335 Cont'd					13-05-2022 Letter Local Refinement consultation notification sent 24-05-2022 Letter Local Refinement consultation extension notification sent
336	Gemma Malt	Cat 1 and 3	12-33	TP	An invitation to negotiate and acquire land interests by voluntary agreement has been sent by letter. 27-01-2020 Letter Supplementary consultation notification sent 13-07-2020 Letter Design Refinement consultation notification sent 29-09-2020 Letter An invitation has been sent to negotiate and acquire land interests by voluntary agreement 13-07-2021 Letter Community Impacts consultation notification sent 26-10-2021 Letter An invitation has been sent to negotiate and acquire land interests by voluntary agreement 13-05-2022 Letter Local Refinement consultation notification sent 24-05-2022 Letter Local Refinement consultation extension notification sent
337	Geoffrey Arthur Bray	Cat 1 and 3	43-62	CAR	An invitation to negotiate and acquire land interests by voluntary agreement has been sent by letter. 13-07-2020 Letter Design Refinement consultation notification sent 29-09-2020 Letter An invitation has been sent to negotiate and acquire land interests by voluntary agreement 13-07-2021 Letter Community Impacts consultation notification sent 26-10-2021 Letter An invitation has been sent to negotiate and acquire land interests by voluntary agreement 13-05-2022 Letter Local Refinement consultation notification sent 24-05-2022 Letter Local Refinement consultation extension notification sent
338	Geoffrey Thomas Pasifull	Cat 1 and 3	09-35	TP	An invitation to negotiate and acquire land interests by voluntary agreement has been sent by letter. 27-01-2020 Letter Supplementary consultation notification sent 13-07-2020 Letter Design Refinement consultation notification sent 29-09-2020 Letter An invitation has been sent to negotiate and acquire land interests by voluntary agreement 13-07-2021 Letter Community Impacts consultation notification sent 26-10-2021 Letter An invitation has been sent to negotiate and acquire land interests by voluntary agreement 13-05-2022 Letter Local Refinement consultation notification sent 24-05-2022 Letter Local Refinement consultation extension notification sent
339	George Alan Webb Glenda Topliss June Brenda Webb Trevor Foster (as agent)	Cat 1 and 3	29-186 29-251 32-05 32-06 32-18 32-19 33-177 33-289	CA TP CAR CA CAR CA CAR CA	A blight notice has been received and accepted by the Applicant. The Applicant's professional representatives are now in formal negotiation with the landowner and their professional representatives with a view to purchasing the property shortly. All ongoing correspondence is in relation to the compensation matters or conveyancing. 20-09-2017 Meeting Discussion regarding the impact of the Project on their interests 31-10-2017 Phone Call Correspondence regarding Order Limits update 31-10-2017 Letter Order Limits update notification sent 08-02-2018 Phone Call Conversation regarding Order Limits update 28-02-2018 Letter Blight notice received 25-04-2018 Letter Correspondence to claimants responding to blight notice 09-10-2018 Letter Section 42 Statutory consultation notification sent 09-10-2018 Letter Land Interest Questionnaire sent

CA (Compulsory acquisition), CAR (Compulsory acquisition of rights over land and temporary possession), TP (Temporary possession)
CAS (Compulsory acquisition of subsoil), CASTPS (Compulsory acquisition of subsoil and temporary possession of land at the surface)

No.	Land interest name/organisation and land agent's name (if applicable)	Type of interest	Plot(s)	Land requirement	Status of negotiations with land interest
339 Cont'd			33-290	CAR	<p>15-10-2018 Letter Section 42 Statutory consultation notification sent</p> <p>08-02-2019 Letter Land Interest Questionnaire reminder sent</p> <p>21-03-2019 Letter Land Interest Questionnaire response</p> <p>15-08-2019 Letter 2019 Post-Statutory consultation notification sent</p> <p>29-11-2019 Email Correspondence regarding survey access</p> <p>27-01-2020 Letter Supplementary consultation notification sent</p> <p>13-02-2020 Meeting Discussion regarding survey works</p> <p>13-07-2020 Letter Design Refinement consultation notification sent</p> <p>29-09-2020 Letter An invitation has been sent to negotiate and acquire land interests by voluntary agreement</p> <p>21-05-2021 Email Correspondence regarding survey consent form</p> <p>04-06-2021 Phone Call Conversation regarding compensation</p> <p>15-06-2021 Email Correspondence regarding acquisition of land</p> <p>13-07-2021 Letter Community Impacts consultation notification sent</p> <p>26-10-2021 Letter An invitation has been sent to negotiate and acquire land interests by voluntary agreement</p> <p>14-02-2022 Email Correspondence regarding survey consent form</p> <p>30-03-2022 Email Correspondence regarding survey access request</p> <p>13-05-2022 Letter Local Refinement consultation notification sent</p> <p>17-05-2022 Email Correspondence regarding Local Refinement consultation and effect of Project on property</p> <p>24-05-2022 Letter Local Refinement consultation extension notification sent</p>
340	George Anthony Wade	Cat 1 and 3	09-36	TP	<p>An invitation to negotiate and acquire land interests by voluntary agreement has been sent by letter.</p> <p>27-01-2020 Letter Supplementary consultation notification sent</p> <p>13-07-2020 Letter Design Refinement consultation notification sent</p> <p>29-09-2020 Letter An invitation has been sent to negotiate and acquire land interests by voluntary agreement</p> <p>12-10-2020 Email Correspondence regarding interest in voluntary agreement</p> <p>19-01-2021 Email Correspondence regarding voluntary licence agreement letter</p> <p>13-07-2021 Letter Community Impacts consultation notification sent</p> <p>26-10-2021 Letter An invitation has been sent to negotiate and acquire land interests by voluntary agreement</p> <p>13-05-2022 Letter Local Refinement consultation notification sent</p> <p>24-05-2022 Letter Local Refinement consultation extension notification sent</p>
341	George Arthur Pettican	Cat 1 and 3	30-33	TP	<p>An invitation to negotiate and acquire land interests by voluntary agreement has been sent by letter.</p> <p>13-07-2020 Letter Design Refinement consultation notification sent</p> <p>29-09-2020 Letter An invitation has been sent to negotiate and acquire land interests by voluntary agreement</p> <p>13-07-2021 Letter Community Impacts consultation notification sent</p> <p>26-10-2021 Letter An invitation has been sent to negotiate and acquire land interests by voluntary agreement</p> <p>25-11-2021 Email Correspondence regarding voluntary agreement</p> <p>13-05-2022 Letter Local Refinement consultation notification sent</p> <p>24-05-2022 Letter Local Refinement consultation extension notification sent</p>

CA (Compulsory acquisition), CAR (Compulsory acquisition of rights over land and temporary possession), TP (Temporary possession)
CAS (Compulsory acquisition of subsoil), CASTPS (Compulsory acquisition of subsoil and temporary possession of land at the surface)

No.	Land interest name/organisation and land agent's name (if applicable)	Type of interest	Plot(s)	Land requirement	Status of negotiations with land interest
342	George Ernest Rackley	Cat 1 and 3	30-27	TP	An invitation to negotiate and acquire land interests by voluntary agreement has been sent by letter. 13-07-2020 Letter Design Refinement consultation notification sent 29-09-2020 Letter An invitation has been sent to negotiate and acquire land interests by voluntary agreement 13-07-2021 Letter Community Impacts consultation notification sent 26-10-2021 Letter An invitation has been sent to negotiate and acquire land interests by voluntary agreement 13-05-2022 Letter Local Refinement consultation notification sent 24-05-2022 Letter Local Refinement consultation extension notification sent
343	George Julius Burridge	Cat 1 and 3	42-140 42-146 43-103	CAR CAR CAR	An invitation to negotiate and acquire land interests by voluntary agreement has been sent by letter. 27-01-2020 Letter Supplementary consultation notification sent 13-07-2020 Letter Design Refinement consultation notification sent 29-09-2020 Letter An invitation has been sent to negotiate and acquire land interests by voluntary agreement 13-07-2021 Letter Community Impacts consultation notification sent 26-10-2021 Letter An invitation has been sent to negotiate and acquire land interests by voluntary agreement 13-05-2022 Letter Local Refinement consultation notification sent 24-05-2022 Letter Local Refinement consultation extension notification sent
344	George Ray Blundell	Cat 1 and 3	30-26	TP	An invitation to negotiate and acquire land interests by voluntary agreement has been sent by letter. 13-07-2020 Letter Design Refinement consultation notification sent 29-09-2020 Letter An invitation has been sent to negotiate and acquire land interests by voluntary agreement 13-07-2021 Letter Community Impacts consultation notification sent 26-10-2021 Letter An invitation has been sent to negotiate and acquire land interests by voluntary agreement 13-05-2022 Letter Local Refinement consultation notification sent 24-05-2022 Letter Local Refinement consultation extension notification sent
345	George Richard Buckley	Cat 1 and 3	33-106	CAR	An invitation to negotiate and acquire land interests by voluntary agreement has been sent by letter. 09-10-2018 Letter Section 42 Statutory consultation notification sent 09-10-2018 Letter Land Interest Questionnaire sent 21-11-2018 Letter Land Interest Questionnaire response 27-01-2020 Letter Supplementary consultation notification sent 13-07-2020 Letter Design Refinement consultation notification sent 29-09-2020 Letter An invitation has been sent to negotiate and acquire land interests by voluntary agreement 13-07-2021 Letter Community Impacts consultation notification sent 26-10-2021 Letter An invitation has been sent to negotiate and acquire land interests by voluntary agreement 13-05-2022 Letter Local Refinement consultation notification sent 24-05-2022 Letter Local Refinement consultation extension notification sent
346	George Wimpey South East Limited	Cat 1 and 3	13-19	CAR	An invitation to negotiate and acquire land interests by voluntary agreement has been sent by letter. 09-10-2018 Letter Land Interest Questionnaire sent 09-10-2018 Letter Section 42 Statutory consultation notification sent

CA (Compulsory acquisition), CAR (Compulsory acquisition of rights over land and temporary possession), TP (Temporary possession)
CAS (Compulsory acquisition of subsoil), CASTPS (Compulsory acquisition of subsoil and temporary possession of land at the surface)

No.	Land interest name/organisation and land agent's name (if applicable)	Type of interest	Plot(s)	Land requirement	Status of negotiations with land interest
346 Cont'd					08-02-2019 Letter Land Interest Questionnaire reminder sent 27-01-2020 Letter Supplementary consultation notification sent 13-07-2020 Letter Design Refinement consultation notification sent 29-09-2020 Letter An invitation has been sent to negotiate and acquire land interests by voluntary agreement 13-07-2021 Letter Community Impacts consultation notification sent 26-10-2021 Letter An invitation has been sent to negotiate and acquire land interests by voluntary agreement 13-05-2022 Letter Local Refinement consultation notification sent 24-05-2022 Letter Local Refinement consultation extension notification sent
347	Georgina Campbell	Cat 1 and 3	06-46	CAR	An invitation to negotiate and acquire land interests by voluntary agreement has been sent by letter. 15-08-2019 Letter 2019 Post-Statutory consultation notification sent 27-01-2020 Letter Supplementary consultation notification sent 16-03-2020 Letter Land Interest Questionnaire sent 02-07-2020 Letter Land Interest Questionnaire response 13-07-2020 Letter Design Refinement consultation notification sent 29-09-2020 Letter An invitation has been sent to negotiate and acquire land interests by voluntary agreement 29-10-2020 Email Correspondence regarding voluntary agreement 13-07-2021 Letter Community Impacts consultation notification sent 26-10-2021 Letter An invitation has been sent to negotiate and acquire land interests by voluntary agreement 10-03-2022 Email Correspondence regarding survey access request 30-03-2022 Email Correspondence regarding survey payment 06-04-2022 Email Correspondence regarding survey payment 13-05-2022 Letter Local Refinement consultation notification sent 24-05-2022 Letter Local Refinement consultation extension notification sent 24-06-2022 Email Correspondence regarding effect of Project on property 22-08-2022 Email Correspondence regarding land requirements
348	Georgina Harwood	Cat 1 and 3	09-33	TP	An invitation to negotiate and acquire land interests by voluntary agreement has been sent by letter. 27-01-2020 Letter Supplementary consultation notification sent 13-07-2020 Letter Design Refinement consultation notification sent 29-09-2020 Letter An invitation has been sent to negotiate and acquire land interests by voluntary agreement 13-07-2021 Letter Community Impacts consultation notification sent 26-10-2021 Letter An invitation has been sent to negotiate and acquire land interests by voluntary agreement 13-05-2022 Letter Local Refinement consultation notification sent 24-05-2022 Letter Local Refinement consultation extension notification sent
349	Geraldine Alison Millhouse John Terence Millhouse	Cat 1 and 3	28-11 28-12	CAR CAR	An invitation to negotiate and acquire land interests by voluntary agreement has been sent by letter. 30-08-2018 Letter Land Interest Questionnaire sent 04-09-2018 Letter Land Interest Questionnaire response

CA (Compulsory acquisition), CAR (Compulsory acquisition of rights over land and temporary possession), TP (Temporary possession)
CAS (Compulsory acquisition of subsoil), CASTPS (Compulsory acquisition of subsoil and temporary possession of land at the surface)

No.	Land interest name/organisation and land agent's name (if applicable)	Type of interest	Plot(s)	Land requirement	Status of negotiations with land interest
349 Cont'd					09-10-2018 Letter Section 42 Statutory consultation notification sent 27-01-2020 Letter Supplementary consultation notification sent 13-07-2020 Letter Design Refinement consultation notification sent 29-09-2020 Letter An invitation has been sent to negotiate and acquire land interests by voluntary agreement 03-12-2020 Email Correspondence regarding voluntary agreement letter 21-12-2020 Email Correspondence regarding compensation 25-06-2021 Email Correspondence regarding voluntary agreement and fee policy 13-07-2021 Letter Community Impacts consultation notification sent 26-10-2021 Letter An invitation has been sent to negotiate and acquire land interests by voluntary agreement 01-11-2021 Email Correspondence regarding interest in voluntary agreement 23-11-2021 Email Correspondence regarding voluntary agreement and fee policy 13-05-2022 Letter Local Refinement consultation notification sent 24-05-2022 Letter Local Refinement consultation extension notification sent
350	Gheorghe Daniel Sabareanu Mihaela Constantin	Cat 1 and 3	33-214	CA	Property bought under the blight provisions by the Applicant. The occupier is a tenant of the Applicant occupying by way of an Assured Shorthold Tenancy. Possession will be sought under the AST first. 13-07-2020 Letter Design Refinement consultation notification sent 29-09-2020 Letter An invitation has been sent to negotiate and acquire land interests by voluntary agreement 19-01-2021 Letter Land Interest Questionnaire sent 13-07-2021 Letter Community Impacts consultation notification sent 13-05-2022 Letter Local Refinement consultation notification sent 24-05-2022 Letter Local Refinement consultation extension notification sent
351	Ghislaine Rossi	Cat 1 and 3	23-162 23-163	CAR TP	An invitation has been sent to negotiate and acquire land interests by voluntary agreement. 18-08-2022 Letter Local Refinement Consultation notification sent 07-09-2022 Letter An invitation has been sent to negotiate and acquire land interests by voluntary agreement
352	Gillian Davis Robert William Davis Trevor Foster (as agent)	Cat 1 and 3	29-207 29-209 29-215	CA CA CAR	Voluntary acquisition of land discussions are ongoing with the agent representing the landowner. 31-10-2017 Letter Order Limits update notification sent 20-11-2017 Letter Order Limits update notification sent 14-05-2018 Letter Land Interest Questionnaire sent 08-02-2019 Letter Land Interest Questionnaire reminder sent 23-06-2020 Email Correspondence regarding survey works 07-08-2020 Email Correspondence regarding voluntary agreement 12-08-2020 Email Correspondence regarding acquisition of land by agreement and confirmation of intent to enter into voluntary agreement 01-09-2020 Email Correspondence requesting valuation, property information and inspection 03-09-2020 Meeting Site inspection of the property by Valuation Office Agency 11-09-2020 Email Correspondence regarding intent to proceed with voluntary agreement 23-09-2020 Email Correspondence from agent advising instruction to represent

CA (Compulsory acquisition), CAR (Compulsory acquisition of rights over land and temporary possession), TP (Temporary possession)
 CAS (Compulsory acquisition of subsoil), CASTPS (Compulsory acquisition of subsoil and temporary possession of land at the surface)

No.	Land interest name/organisation and land agent's name (if applicable)	Type of interest	Plot(s)	Land requirement	Status of negotiations with land interest
352 Cont'd					<p>29-09-2020 Letter An invitation has been sent to negotiate and acquire land interests by voluntary agreement</p> <p>17-10-2020 Email Correspondence from agent regarding costs of Section 17 application</p> <p>19-01-2021 Letter Land Interest Questionnaire sent</p> <p>11-02-2021 Email Correspondence from agent accepting position on Section 17 costs</p> <p>18-05-2021 Email Correspondence from agent with details of Section 17 application</p> <p>13-07-2021 Letter Community Impacts consultation notification sent</p> <p>10-08-2021 Letter Community Impacts consultation notification sent</p> <p>13-05-2022 Letter Local Refinement consultation notification sent</p> <p>24-05-2022 Letter Local Refinement consultation extension notification sent</p> <p>15-06-2022 Email Correspondence regarding Section 17 application</p> <p>17-06-2022 Email Correspondence regarding planning application decision</p> <p>21-06-2022 Email Correspondence regarding planning application decision</p>
353	Gillian Mary Moakes	Cat 1 and 3	33-171 33-180	CAR CAR	<p>An invitation to negotiate and acquire land interests by voluntary agreement has been sent by letter.</p> <p>12-04-2017 Letter Preferred Route Announcement notification sent</p> <p>17-08-2017 Letter Survey access request sent</p> <p>31-10-2017 Letter Order Limits update notification sent</p> <p>14-05-2018 Letter Land Interest Questionnaire sent</p> <p>09-10-2018 Letter Land Interest Questionnaire sent</p> <p>09-10-2018 Letter Section 42 Statutory consultation notification sent</p> <p>08-02-2019 Letter Land Interest Questionnaire reminder sent</p> <p>27-01-2020 Letter Supplementary consultation notification sent</p> <p>13-07-2020 Letter Design Refinement consultation notification sent</p> <p>29-09-2020 Letter An invitation has been sent to negotiate and acquire land interests by voluntary agreement</p> <p>13-07-2021 Letter Community Impacts consultation notification sent</p> <p>26-10-2021 Letter An invitation has been sent to negotiate and acquire land interests by voluntary agreement</p> <p>13-05-2022 Letter Local Refinement consultation notification sent</p> <p>24-05-2022 Letter Local Refinement consultation extension notification sent</p>
354	Gladeridge Investments Limited	Cat 1 and 3	22-36 22-37 22-39 22-44 22-50 22-56	CAR CAR TP CAR CAR TP	<p>An invitation to negotiate and acquire land interests by voluntary agreement has been sent by letter.</p> <p>12-11-2018 Email Correspondence regarding survey access</p> <p>18-02-2020 Letter Supplementary consultation notification sent</p> <p>13-07-2020 Letter Design Refinement consultation notification sent</p> <p>29-09-2020 Letter An invitation has been sent to negotiate and acquire land interests by voluntary agreement</p> <p>13-07-2021 Letter Community Impacts consultation notification sent</p> <p>26-10-2021 Letter An invitation has been sent to negotiate and acquire land interests by voluntary agreement</p> <p>13-05-2022 Letter Local Refinement consultation notification sent</p> <p>24-05-2022 Letter Local Refinement consultation extension notification sent</p>

CA (Compulsory acquisition), CAR (Compulsory acquisition of rights over land and temporary possession), TP (Temporary possession)
CAS (Compulsory acquisition of subsoil), CASTPS (Compulsory acquisition of subsoil and temporary possession of land at the surface)

No.	Land interest name/organisation and land agent's name (if applicable)	Type of interest	Plot(s)	Land requirement	Status of negotiations with land interest
355	Glenice Champion	Cat 1 and 3	30-63	TP	An invitation to negotiate and acquire land interests by voluntary agreement has been sent by letter. 13-07-2020 Letter Design Refinement consultation notification sent 29-09-2020 Letter An invitation has been sent to negotiate and acquire land interests by voluntary agreement 13-07-2021 Letter Community Impacts consultation notification sent 26-10-2021 Letter An invitation has been sent to negotiate and acquire land interests by voluntary agreement 09-11-2021 Email Correspondence regarding voluntary agreement 25-11-2021 Phone Call Conversation regarding voluntary agreement 13-05-2022 Letter Local Refinement consultation notification sent 24-05-2022 Letter Local Refinement consultation extension notification sent
356	Glenice Lydia Shepherd	Cat 1	26-04	CA	An invitation to negotiate and acquire land interests by voluntary agreement has been sent by letter. 13-05-2022 Letter Local Refinement consultation notification sent 24-05-2022 Letter Local Refinement consultation extension notification sent
357	Glenroy Estates Ltd Richard Greeves - Dalton Warner Davis LLP (as agent)	Cat 1	45-56 45-59 45-61 46-27	CA CA CA CA	Contact has been made with landowner who is aware of the Project and its effect on their property. An invitation to negotiate and acquire the interests required voluntarily through a section 253 Highways Act 1980 agreement has been sent by letter and attempts to progress will continue. 31-10-2017 Letter Order Limits update notification sent 20-11-2017 Letter Order Limits update notification sent 14-05-2018 Letter Land Interest Questionnaire sent 08-08-2018 Meeting Land Interest Questionnaire assistance 25-09-2018 Email Correspondence regarding survey works 09-10-2018 Letter Section 42 Statutory consultation notification sent 15-08-2019 Letter 2019 Post-Statutory consultation notification sent 27-01-2020 Letter Supplementary consultation notification sent 06-07-2020 Email Correspondence regarding survey works 13-07-2020 Letter Design Refinement consultation notification sent 29-09-2020 Letter An invitation has been sent to negotiate and acquire land interests by voluntary agreement 13-07-2021 Letter Community Impacts consultation notification sent 26-10-2021 Letter An invitation has been sent to negotiate and acquire land interests by voluntary agreement 10-12-2021 Phone Call Conversation regarding voluntary agreement 12-04-2022 Email Correspondence regarding fee policy 13-05-2022 Letter Local Refinement consultation notification sent 24-05-2022 Letter Local Refinement consultation extension notification sent 05-07-2022 Meeting Discussion regarding Local Refinement consultation and Section 253 Agreement 12-08-2022 Email Correspondence regarding voluntary agreement 26-08-2022 Email Correspondence to agent attaching electronic copy of consultation correspondence regarding bridge over A127

CA (Compulsory acquisition), CAR (Compulsory acquisition of rights over land and temporary possession), TP (Temporary possession)
CAS (Compulsory acquisition of subsoil), CASTPS (Compulsory acquisition of subsoil and temporary possession of land at the surface)

No.	Land interest name/organisation and land agent's name (if applicable)	Type of interest	Plot(s)	Land requirement	Status of negotiations with land interest
357 Cont'd					01-09-2022 Letter Landowner engagement notification sent 13-09-2022 Email Correspondence regarding potential voluntary agreement
358	Gloria Valerie Murray	Cat 1 and 3	45-141	TP	An invitation to negotiate and acquire land interests by voluntary agreement has been sent by letter. 27-01-2020 Letter Supplementary consultation notification sent 13-07-2020 Letter Design Refinement consultation notification sent 29-09-2020 Letter An invitation has been sent to negotiate and acquire land interests by voluntary agreement 03-10-2020 Email Correspondence regarding voluntary agreement 14-10-2020 Email Correspondence regarding voluntary agreement 13-07-2021 Letter Community Impacts consultation notification sent 26-10-2021 Letter An invitation has been sent to negotiate and acquire land interests by voluntary agreement 13-05-2022 Letter Local Refinement consultation notification sent 24-05-2022 Letter Local Refinement consultation extension notification sent
359	GMD Projects Ltd	Cat 1, 2 and 3	33-29 33-30 33-59 33-85 33-98 33-111 33-147	CA CAR CA CA CAR CA CAR	The Applicant is in contact with the landowner who is aware of the Project's impact on the property and requirement for permanent acquisition of land. An invitation to negotiate and acquire land interests by voluntary agreement has been sent by letter and negotiations will be progressed if possible. 12-04-2017 Letter Preferred Route Announcement notification sent 24-07-2017 Letter Survey access request sent 17-08-2017 Letter Survey access request sent 31-10-2017 Letter Order Limits update notification sent 14-05-2018 Letter Land Interest Questionnaire sent 31-05-2018 Letter Land Interest Questionnaire response 09-10-2018 Letter Section 42 Statutory consultation notification sent 17-10-2018 Letter Correspondence regarding survey works and survey access 29-05-2019 Email Correspondence regarding survey works 15-08-2019 Letter 2019 Post-Statutory consultation notification sent 08-01-2020 Email Correspondence regarding survey access 10-01-2020 Email Correspondence regarding survey licence 27-01-2020 Letter Supplementary consultation notification sent 31-01-2020 Email Correspondence regarding survey access 13-07-2020 Letter Design Refinement consultation notification sent 29-09-2020 Letter An invitation has been sent to negotiate and acquire land interests by voluntary agreement 06-05-2021 Email Correspondence regarding survey payment 04-06-2021 Email Correspondence regarding survey payment 13-07-2021 Letter Community Impacts consultation notification sent 19-07-2021 Email Correspondence regarding land referencing 26-10-2021 Letter An invitation has been sent to negotiate and acquire land interests by voluntary agreement 03-11-2021 Email Correspondence regarding interest in voluntary agreement

CA (Compulsory acquisition), CAR (Compulsory acquisition of rights over land and temporary possession), TP (Temporary possession)
CAS (Compulsory acquisition of subsoil), CASTPS (Compulsory acquisition of subsoil and temporary possession of land at the surface)

No.	Land interest name/organisation and land agent's name (if applicable)	Type of interest	Plot(s)	Land requirement	Status of negotiations with land interest
359 Cont'd					01-02-2022 Email Correspondence regarding survey payment 13-05-2022 Letter Local Refinement consultation notification sent 24-05-2022 Letter Local Refinement consultation extension notification sent
360	Goldshield Property Investments Limited	Cat 1	39-44 39-45	CA CA	Discussions have taken place with the landowner's agent who is aware of the small impact the Project proposals would have on the client's land. This would not affect future development of the land. Agreed not to progress voluntary agreement. 15-08-2019 Letter 2019 Post-Statutory consultation notification sent 08-11-2019 Letter Land Interest Questionnaire sent 27-01-2020 Letter Supplementary consultation notification sent 13-07-2020 Letter Design Refinement consultation notification sent 29-09-2020 Letter An invitation has been sent to negotiate and acquire land interests by voluntary agreement 23-10-2020 Email Correspondence regarding interest in voluntary agreement 12-01-2021 Email Correspondence regarding voluntary agreement letter 19-01-2021 Letter Land Interest Questionnaire sent 02-02-2021 Email Correspondence regarding land referencing 24-06-2021 Email Correspondence regarding voluntary agreement letter 13-07-2021 Letter Community Impacts consultation notification sent 04-01-2022 Email Correspondence regarding Project impact 06-01-2022 Meeting Discussion regarding Project impact, Non-Motorised User routes and future development proposals 13-05-2022 Letter Local Refinement consultation notification sent 24-05-2022 Letter Local Refinement consultation extension notification sent
361	Gordon Douglas Ogden	Cat 1 and 3	33-120	CAR	An invitation to negotiate and acquire land interests by voluntary agreement has been sent by letter. 09-10-2018 Letter Land Interest Questionnaire sent 09-10-2018 Letter Section 42 Statutory consultation notification sent 08-02-2019 Letter Land Interest Questionnaire reminder sent 27-01-2020 Letter Supplementary consultation notification sent 13-07-2020 Letter Design Refinement consultation notification sent 29-09-2020 Letter An invitation has been sent to negotiate and acquire land interests by voluntary agreement 13-07-2021 Letter Community Impacts consultation notification sent 26-10-2021 Letter An invitation has been sent to negotiate and acquire land interests by voluntary agreement 13-05-2022 Letter Local Refinement consultation notification sent 24-05-2022 Letter Local Refinement consultation extension notification sent
362	Graeme Howard Bradbury Suzanne Bradbury	Cat 1 and 3	42-133	CAR	An invitation to negotiate and acquire land interests by voluntary agreement has been sent by letter. 27-02-2019 Email Correspondence regarding survey access 09-09-2019 Email Correspondence regarding survey access 27-01-2020 Letter Supplementary consultation notification sent

CA (Compulsory acquisition), CAR (Compulsory acquisition of rights over land and temporary possession), TP (Temporary possession)
CAS (Compulsory acquisition of subsoil), CASTPS (Compulsory acquisition of subsoil and temporary possession of land at the surface)

No.	Land interest name/organisation and land agent's name (if applicable)	Type of interest	Plot(s)	Land requirement	Status of negotiations with land interest
362 Cont'd					16-03-2020 Letter Land Interest Questionnaire sent 02-07-2020 Letter Land Interest Questionnaire response 13-07-2020 Letter Design Refinement consultation notification sent 29-09-2020 Letter An invitation has been sent to negotiate and acquire land interests by voluntary agreement 13-07-2021 Letter Community Impacts consultation notification sent 26-10-2021 Letter An invitation has been sent to negotiate and acquire land interests by voluntary agreement 13-05-2022 Letter Local Refinement consultation notification sent 24-05-2022 Letter Local Refinement consultation extension notification sent
363	Graham Michael Bishop	Cat 1 and 3	09-17	TP	An invitation to negotiate and acquire land interests by voluntary agreement has been sent by letter. 27-01-2020 Letter Supplementary consultation notification sent 13-07-2020 Letter Design Refinement consultation notification sent 29-09-2020 Letter An invitation has been sent to negotiate and acquire land interests by voluntary agreement 13-07-2021 Letter Community Impacts consultation notification sent 26-10-2021 Letter An invitation has been sent to negotiate and acquire land interests by voluntary agreement 13-05-2022 Letter Local Refinement consultation notification sent 24-05-2022 Letter Local Refinement consultation extension notification sent
364	Graham Richardson	Cat 1 and 3	26-57	CAR	An invitation to negotiate and acquire land interests by voluntary agreement has been sent by letter. 27-01-2020 Letter Supplementary consultation notification sent 13-07-2020 Letter Design Refinement consultation notification sent 29-09-2020 Letter An invitation has been sent to negotiate and acquire land interests by voluntary agreement 13-07-2021 Letter Community Impacts consultation notification sent 26-10-2021 Letter An invitation has been sent to negotiate and acquire land interests by voluntary agreement 13-05-2022 Letter Local Refinement consultation notification sent 24-05-2022 Letter Local Refinement consultation extension notification sent
365	Grange Contracts	Cat 1 and 3	44-93 44-94	TP CAR	An invitation to negotiate and acquire land interests by voluntary agreement has been sent by letter. 19-11-2018 Letter Section 42 Statutory consultation notification sent 27-01-2020 Letter Supplementary consultation notification sent 16-03-2020 Letter Land Interest Questionnaire sent 13-07-2020 Letter Design Refinement consultation notification sent 29-09-2020 Letter An invitation has been sent to negotiate and acquire land interests by voluntary agreement 19-01-2021 Letter Land Interest Questionnaire sent 13-07-2021 Letter Community Impacts consultation notification sent 13-05-2022 Letter Local Refinement consultation notification sent 24-05-2022 Letter Local Refinement consultation extension notification sent
366	Grangewaters Outdoor Education Centre	Cat 1	34-02	CAR	The Applicant has been engaging with Thurrock Council regarding the Project's proposals. 13-07-2021 Letter Community Impacts consultation notification sent

CA (Compulsory acquisition), CAR (Compulsory acquisition of rights over land and temporary possession), TP (Temporary possession)
CAS (Compulsory acquisition of subsoil), CASTPS (Compulsory acquisition of subsoil and temporary possession of land at the surface)

No.	Land interest name/organisation and land agent's name (if applicable)	Type of interest	Plot(s)	Land requirement	Status of negotiations with land interest		
367 Cont'd			06-209	CAR	13-07-2020	Letter	Design Refinement consultation notification sent
			06-210	CA	15-07-2020	Meeting	Discussion regarding Supplementary consultation
			06-211	CA	27-10-2020	Meeting	Discussion regarding Supplementary consultation
			10-05	CAR	24-11-2020	Meeting	Discussion regarding Supplementary consultation
			11-01	CA	16-12-2020	Meeting	Discussion regarding Supplementary consultation
			11-02	TP	16-04-2021	Meeting	Discussion regarding Project proposals and land interests
			11-05	TP	28-05-2021	Email	Correspondence regarding engagement plan
			11-06	TP	22-06-2021	Meeting	Discussion regarding Gravesend Golf Centre proposals
			11-07	TP	22-06-2021	Email	Correspondence regarding updated engagement plan
			11-08	CA	06-07-2021	Meeting	Discussion regarding follow up actions relating to high level designs and layouts of conceptual arrangements
			11-09	CA	07-07-2021	Email	Correspondence regarding initial agreement to conceptual arrangements and layouts following previous meeting
			11-14	CA	13-07-2021	Letter	Community Impacts consultation notification sent
			11-16	CA	03-08-2021	Meeting	Discussion regarding Project update
			11-17	CA	16-09-2021	Email	Correspondence confirming initial Gravesham Borough Council agreement in principle to preferred conceptual arrangement and layout
			11-20	CA	13-05-2022	Letter	Local Refinement consultation notification sent
			11-22	CA	24-05-2022	Letter	Local Refinement consultation extension notification sent
			11-23	CA	31-08-2022	Email	Correspondence to landowner outlining proposed way forwards to consider in detail the delivery of a conceptual arrangement
			11-28	CA	05-09-2022	Letter	Landowner engagement notification sent
			11-29	CA	14-09-2022	Email	Correspondence from landowner agreeing to progress feasibility study and clarify contractual relationships
			11-32	CA	20-09-2022	Meeting	Discussion regarding contractual relationship and progressing feasibility study
			11-39	CAR			
			11-45	CA			
			11-50	CAR			
			11-51	CA			
			11-58	CA			
			11-63	TP			
			11-64	CAR			
			11-67	TP			
			13-01	CA			
			13-03	CA			
			13-08	CA			
			13-09	CA			
			14-01	TP			

CA (Compulsory acquisition), CAR (Compulsory acquisition of rights over land and temporary possession), TP (Temporary possession)
 CAS (Compulsory acquisition of subsoil), CASTPS (Compulsory acquisition of subsoil and temporary possession of land at the surface)

No.	Land interest name/organisation and land agent's name (if applicable)	Type of interest	Plot(s)	Land requirement	Status of negotiations with land interest
367 Cont'd			14-04 14-06 14-07 14-08 15-08 15-20	CAS CAS CAS CAS TP CAS	
368	Greggs PLC	Cat 1	06-175 06-196	CA CA	An invitation to negotiate and acquire land interests by voluntary agreement has been sent by letter. 13-07-2020 Letter Design Refinement consultation notification sent 29-09-2020 Letter An invitation has been sent to negotiate and acquire land interests by voluntary agreement 13-07-2021 Letter Community Impacts consultation notification sent 13-05-2022 Letter Local Refinement consultation notification sent 24-05-2022 Letter Local Refinement consultation extension notification sent
369	Gurshinder Singh Mann	Cat 1 and 3	06-107	CAR	An invitation to negotiate and acquire land interests by voluntary agreement has been sent by letter. 27-01-2020 Letter Supplementary consultation notification sent 13-07-2020 Letter Design Refinement consultation notification sent 29-09-2020 Letter An invitation has been sent to negotiate and acquire land interests by voluntary agreement 13-12-2020 Email Correspondence regarding voluntary agreement 13-07-2021 Letter Community Impacts consultation notification sent 26-10-2021 Letter An invitation has been sent to negotiate and acquire land interests by voluntary agreement 01-11-2021 Email Correspondence regarding voluntary agreement 03-11-2021 Email Correspondence regarding voluntary agreement 13-05-2022 Letter Local Refinement consultation notification sent 24-05-2022 Letter Local Refinement consultation extension notification sent
370	Hannah Judy Mari Hacker Paul Daniel Hacker	Cat 1, 2 and 3	38-03 38-04 39-09 39-15 39-16 39-18 39-19 39-37 39-62 39-63 39-64 39-65	CAR CA CA TP CAR CAR CA CA CA CA CA CAR	A licence to acquire rights in relation to the landowner's subsoil up to the half-width of the highway has been agreed and completed. 09-10-2018 Letter Section 42 Statutory consultation notification sent 09-10-2018 Letter Land Interest Questionnaire sent 08-02-2019 Letter Land Interest Questionnaire reminder sent 04-03-2019 Letter Land Interest Questionnaire response 11-04-2019 Phone Call Conversation regarding survey access 15-08-2019 Letter 2019 Post-Statutory consultation notification sent 27-01-2020 Letter Supplementary consultation notification sent 13-07-2020 Letter Design Refinement consultation notification sent 29-09-2020 Letter An invitation has been sent to negotiate and acquire land interests by voluntary agreement 22-11-2020 Email Correspondence regarding interest in voluntary agreement and compensation 07-12-2020 Email Correspondence regarding voluntary agreement 19-01-2021 Email Correspondence sending voluntary licence agreement

CA (Compulsory acquisition), CAR (Compulsory acquisition of rights over land and temporary possession), TP (Temporary possession)
CAS (Compulsory acquisition of subsoil), CASTPS (Compulsory acquisition of subsoil and temporary possession of land at the surface)

No.	Land interest name/organisation and land agent's name (if applicable)	Type of interest	Plot(s)	Land requirement	Status of negotiations with land interest		
370 Cont'd			39-66 39-67 39-68 39-69 39-70 39-72 39-73 39-74 39-77 39-78 39-79 39-82 41-01 41-03	CAR CAR TP TP TP CAR CA TP TP CAR CA CAR CAR CAR	29-01-2021 13-07-2021 11-05-2022 13-05-2022	Email Letter Letter Letter	Correspondence regarding voluntary agreement licence Community Impacts consultation notification sent Landowner engagement notification sent Local Refinement consultation notification sent
371	Harlex Haulage Services Limited J & B Martin (Crayford & Fawkham) Limited Tom French - BTF Partnership (as agent)	Cat 1, 2 and 3	03-13 03-27 03-39 03-45 03-46 03-47 03-49 03-51 03-53 03-54 03-56 03-59 03-62 03-66 03-67 03-68 03-79	CA CA CA CA CA CA CA CA CA CA CA CA CA CA CA CA CA	22-05-2017 05-09-2017 31-10-2017 20-08-2018 05-09-2018 24-09-2018 09-10-2018 21-06-2019 15-08-2019 23-09-2019 27-01-2020 18-02-2020 17-06-2020 18-06-2020 02-07-2020 03-07-2020 13-07-2020	Email Email Letter Letter Email Meeting Letter Email Letter Email Meeting Meeting Email Meeting Email Letter	The Applicant has been engaging with the landowner on matters of the Project design. The Applicant has modified its design and accommodated the landowner's request of replacement access road into the landowners site. Correspondence regarding survey works agreement Correspondence regarding survey works Order Limits update notification sent Land Interest Questionnaire sent Correspondence arranging a meeting Discussion regarding Project design and Statutory consultation Section 42 Statutory consultation notification sent Correspondence regarding survey works 2019 Post-Statutory consultation notification sent Correspondence regarding survey licence Supplementary consultation notification sent Discussion regarding introduction to Project Correspondence proposing a virtual meeting to address Supplementary consultation representations and discuss detailed land requirements and design principles Correspondence from agent requesting a site meeting Discussion regarding confirmation of land requirements, outline design and outline programme responding to representations Correspondence attaching Non-Disclosure Agreement and requesting information about operation and traffic movements Design Refinement consultation notification sent

CA (Compulsory acquisition), CAR (Compulsory acquisition of rights over land and temporary possession), TP (Temporary possession)
CAS (Compulsory acquisition of subsoil), CASTPS (Compulsory acquisition of subsoil and temporary possession of land at the surface)

No.	Land interest name/organisation and land agent's name (if applicable)	Type of interest	Plot(s)	Land requirement	Status of negotiations with land interest		
371 Cont'd			03-82	CA	22-07-2020	Email	Correspondence regarding Non-Disclosure Agreement and request for information about operation and traffic movements
			03-83	CA	12-08-2020	Email	Correspondence regarding Non-Disclosure Agreement
			03-84	CA	25-08-2020	Email	Correspondence responding to queries on effect of Project on property
			03-85	CA	10-09-2020	Meeting	Discussion regarding survey access over Harlex to adjoining land for survey works
			03-86	CA	10-09-2020	Email	Correspondence responding to survey works enquiry
			03-88	CA	29-09-2020	Letter	An invitation has been sent to negotiate and acquire land interests by voluntary agreement
					12-10-2020	Meeting	Discussion regarding Project update, traffic modelling and environmental mitigation
					22-10-2020	Meeting	Regular catch up meeting with agent to discuss status and case progress
					28-10-2020	Meeting	Site meeting regarding Project proposals and effect of Project on property
					05-11-2020	Meeting	Regular catch up meeting with agent to discuss status and case progress
					14-01-2021	Meeting	Regular catch up meeting with agent to discuss status and case progress
					19-01-2021	Letter	Land Interest Questionnaire sent
					11-02-2021	Meeting	Regular catch up meeting with agent to discuss status and case progress
					02-03-2021	Email	Correspondence regarding survey payment
					11-03-2021	Meeting	Regular catch up meeting with agent to discuss status and case progress
					01-04-2021	Email	Correspondence confirming the Applicant has approved the replacement road design, accommodating the landowner's preferred design and modifying its plans, subject to formal landowner agreement
					20-04-2021	Email	Correspondence regarding agreement of Project proposals in the vicinity of Park Pale
					23-04-2021	Meeting	Regular catch up meeting with agent to discuss status and case progress
					13-05-2021	Meeting	Regular catch up meeting with agent to discuss status and case progress
					02-06-2021	Email	Correspondence regarding agreement of Project proposals in the vicinity of Park Pale
					18-06-2021	Meeting	Regular catch up meeting with agent to discuss status and case progress
					13-07-2021	Meeting	Regular catch up meeting with agent to discuss status and case progress
					13-07-2021	Letter	Community Impacts consultation notification sent
					28-07-2021	Meeting	Regular catch up meeting with agent to discuss status and case progress
					20-08-2021	Meeting	Regular catch up meeting with agent to discuss status and case progress
					15-09-2021	Meeting	Regular catch up meeting with agent to discuss status and case progress
					13-10-2021	Meeting	Regular catch up meeting with agent to discuss status and case progress
					10-11-2021	Meeting	Regular catch up meeting with agent to discuss status and case progress
					26-01-2022	Email	Correspondence regarding the status of the non-object letter
					07-02-2022	Meeting	Regular catch up meeting with agent to discuss status and case progress
		01-03-2022	Meeting	Regular catch up meeting with agent to discuss status and case progress			
		04-04-2022	Meeting	Regular catch up meeting with agent to discuss status and case progress			
		03-05-2022	Meeting	Regular catch up meeting with agent to discuss status and case progress			
		13-05-2022	Letter	Local Refinement consultation notification sent			
		24-05-2022	Letter	Local Refinement consultation extension notification sent			

CA (Compulsory acquisition), CAR (Compulsory acquisition of rights over land and temporary possession), TP (Temporary possession)
CAS (Compulsory acquisition of subsoil), CASTPS (Compulsory acquisition of subsoil and temporary possession of land at the surface)

No.	Land interest name/organisation and land agent's name (if applicable)	Type of interest	Plot(s)	Land requirement	Status of negotiations with land interest
371 Cont'd					30-05-2022 Meeting Regular catch up meeting with agent to discuss status and case progress 21-06-2022 Meeting Regular catch up meeting with agent to discuss status and case progress 25-07-2022 Meeting Regular catch up meeting with agent to discuss status and case progress 15-08-2022 Meeting Discussion with agent regarding case progress 05-09-2022 Meeting Regular catch up meeting with agent to discuss status and case progress
372	Harmeet Singh	Cat 1	29-34	CA	An invitation to negotiate and acquire land interests by voluntary agreement has been sent by letter. 16-07-2019 Letter Survey access request sent 13-07-2020 Letter Design Refinement consultation notification sent 29-09-2020 Letter An invitation has been sent to negotiate and acquire land interests by voluntary agreement 26-10-2021 Letter An invitation has been sent to negotiate and acquire land interests by voluntary agreement 13-05-2022 Letter Local Refinement consultation notification sent 24-05-2022 Letter Local Refinement consultation extension notification sent
373	Harminder Kaur Shetra	Cat 1 and 3	06-111 06-112	CAR CAR	An invitation to negotiate and acquire land interests by voluntary agreement has been sent by letter. 27-01-2020 Letter Supplementary consultation notification sent 13-07-2020 Letter Design Refinement consultation notification sent 29-09-2020 Letter An invitation has been sent to negotiate and acquire land interests by voluntary agreement 13-07-2021 Letter Community Impacts consultation notification sent 26-10-2021 Letter An invitation has been sent to negotiate and acquire land interests by voluntary agreement 13-05-2022 Letter Local Refinement consultation notification sent 24-05-2022 Letter Local Refinement consultation extension notification sent
374	Harry James White	Cat 1 and 3	28-09 28-13 28-14 28-15 28-17 28-18 28-21 28-22 28-23	CAR CAR CAR CAR CA CA CAR CA CA	An invitation to negotiate and acquire land interests by voluntary agreement has been sent by letter. The Applicant has had contact with family representatives of the landowner and voluntary discussions would progress if appropriate. 31-10-2017 Letter Order Limits update notification sent 14-05-2018 Letter Land Interest Questionnaire sent 04-06-2018 Letter Land Interest Questionnaire response 09-10-2018 Letter Section 42 Statutory consultation notification sent 08-11-2019 Letter Land Interest Questionnaire sent 27-01-2020 Letter Supplementary consultation notification sent 03-02-2020 Email Correspondence regarding survey access 13-07-2020 Letter Design Refinement consultation notification sent 29-09-2020 Letter An invitation has been sent to negotiate and acquire land interests by voluntary agreement 05-10-2020 Email Correspondence regarding voluntary agreement letter 27-10-2020 Email Correspondence regarding voluntary agreement 13-07-2021 Letter Community Impacts consultation notification sent 26-10-2021 Letter An invitation has been sent to negotiate and acquire land interests by voluntary agreement 08-11-2021 Email Correspondence regarding interest in voluntary agreement 25-11-2021 Email Correspondence regarding voluntary agreement

CA (Compulsory acquisition), CAR (Compulsory acquisition of rights over land and temporary possession), TP (Temporary possession)

CAS (Compulsory acquisition of subsoil), CASTPS (Compulsory acquisition of subsoil and temporary possession of land at the surface)

No.	Land interest name/organisation and land agent's name (if applicable)	Type of interest	Plot(s)	Land requirement	Status of negotiations with land interest
374 Cont'd					<p>13-12-2021 Letter Landowner engagement notification sent</p> <p>21-12-2021 Phone Call Conversation with family member to explain Project proposals and potential impacts on the property including proposed traffic management on Hornsby Lane</p> <p>23-12-2021 Email Correspondence regarding Project proposals and impact on property</p> <p>13-05-2022 Letter Local Refinement consultation notification sent</p> <p>24-05-2022 Letter Local Refinement consultation extension notification sent</p>
375	Harry Robert Palmer Simon Frederick Klein Mark Warnett - Carter Jonas (as agent)	Cat 1, 2 and 3	46-04 46-19 46-20 46-21 46-23 46-24 46-55 47-26 47-29 47-34 47-36	CAR CA CA CA CAR CAR CAR CAR CA CA CA CA	<p>Following detailed engagement with the landowner and further analysis, the landowner's land within the Order Limits for potential nitrogen deposition compensation was removed after Local Refinement consultation in May 2022. A subsoil interest up to the half-width of the highway remains.</p> <p>15-08-2019 Letter 2019 Post-Statutory consultation notification sent</p> <p>27-01-2020 Letter Supplementary consultation notification sent</p> <p>16-03-2020 Letter Land Interest Questionnaire sent</p> <p>13-07-2020 Letter Design Refinement consultation notification sent</p> <p>29-09-2020 Letter An invitation has been sent to negotiate and acquire land interests by voluntary agreement</p> <p>01-10-2020 Meeting Discussion regarding Project proposals and effect of Project on property</p> <p>08-10-2020 Letter Land Interest Questionnaire response</p> <p>19-10-2020 Meeting Discussion regarding issues raised in previous meeting and effect of Project on business</p> <p>29-10-2020 Email Correspondence regarding opposition to the Project</p> <p>02-02-2021 Meeting Discussion regarding Order Limits update</p> <p>13-07-2021 Letter Community Impacts consultation notification sent</p> <p>26-10-2021 Letter An invitation has been sent to negotiate and acquire land interests by voluntary agreement</p> <p>13-05-2022 Letter Local Refinement consultation notification sent</p> <p>24-05-2022 Letter Local Refinement consultation extension notification sent</p>
376	Havering Care Homes Ltd	Cat 1 and 3	43-81	CAR	<p>The Applicant has had correspondence with the landowner regarding their subsoil interest up to the half-width of the highway.</p> <p>27-01-2020 Letter Supplementary consultation notification sent</p> <p>13-07-2020 Letter Design Refinement consultation notification sent</p> <p>29-09-2020 Letter An invitation has been sent to negotiate and acquire land interests by voluntary agreement</p> <p>18-11-2020 Email Correspondence regarding interest in voluntary agreement</p> <p>01-12-2020 Email Correspondence regarding voluntary agreement</p> <p>19-01-2021 Email Correspondence sending voluntary licence agreement</p> <p>13-07-2021 Letter Community Impacts consultation notification sent</p> <p>26-10-2021 Letter An invitation has been sent to negotiate and acquire land interests by voluntary agreement</p> <p>13-05-2022 Letter Local Refinement consultation notification sent</p> <p>24-05-2022 Letter Local Refinement consultation extension notification sent</p>
377	Havering Scaffolding Services	Cat 1 and 3	44-93	TP	<p>An invitation to negotiate and acquire land interests by voluntary agreement has been sent by letter.</p> <p>19-11-2018 Letter Section 42 Statutory consultation notification sent</p>

CA (Compulsory acquisition), CAR (Compulsory acquisition of rights over land and temporary possession), TP (Temporary possession)
CAS (Compulsory acquisition of subsoil), CASTPS (Compulsory acquisition of subsoil and temporary possession of land at the surface)

No.	Land interest name/organisation and land agent's name (if applicable)	Type of interest	Plot(s)	Land requirement	Status of negotiations with land interest
377 Cont'd			44-94	CAR	27-01-2020 Letter Supplementary consultation notification sent 16-03-2020 Letter Land Interest Questionnaire sent 13-07-2020 Letter Design Refinement consultation notification sent 29-09-2020 Letter An invitation has been sent to negotiate and acquire land interests by voluntary agreement 19-01-2021 Letter Land Interest Questionnaire sent 13-07-2021 Letter Community Impacts consultation notification sent 13-05-2022 Letter Local Refinement consultation notification sent 24-05-2022 Letter Local Refinement consultation extension notification sent
378	Hazel Jane Wybrow	Cat 1 and 3	33-241 33-243	CAR CAR	An invitation to negotiate and acquire land interests by voluntary agreement has been sent by letter. 09-10-2018 Letter Section 42 Statutory consultation notification sent 09-10-2018 Letter Land Interest Questionnaire sent 19-10-2018 Letter Land Interest Questionnaire sent 08-02-2019 Letter Land Interest Questionnaire reminder sent 15-02-2019 Letter Land Interest Questionnaire response 15-08-2019 Letter 2019 Post-Statutory consultation notification sent 27-01-2020 Letter Supplementary consultation notification sent 13-07-2020 Letter Design Refinement consultation notification sent 29-09-2020 Letter An invitation has been sent to negotiate and acquire land interests by voluntary agreement 21-10-2020 Email Correspondence regarding compensation 13-07-2021 Letter Community Impacts consultation notification sent 26-10-2021 Letter An invitation has been sent to negotiate and acquire land interests by voluntary agreement 13-05-2022 Letter Local Refinement consultation notification sent 24-05-2022 Letter Local Refinement consultation extension notification sent
379	Hazel Mavis Sheehan	Cat 1 and 3	12-30 12-41	TP TP	An invitation to negotiate and acquire land interests by voluntary agreement has been sent by letter. 27-01-2020 Letter Supplementary consultation notification sent 13-07-2020 Letter Design Refinement consultation notification sent 29-09-2020 Letter An invitation has been sent to negotiate and acquire land interests by voluntary agreement 13-07-2021 Letter Community Impacts consultation notification sent 26-10-2021 Letter An invitation has been sent to negotiate and acquire land interests by voluntary agreement 13-05-2022 Letter Local Refinement consultation notification sent 24-05-2022 Letter Local Refinement consultation extension notification sent
380	Hazel Robinson	Cat 1 and 3	09-24	TP	An invitation has been sent to negotiate and acquire land interests by voluntary agreement. 18-08-2022 Letter Local Refinement Consultation notification sent 07-09-2022 Letter An invitation has been sent to negotiate and acquire land interests by voluntary agreement
381	Heather Elizabeth Megran	Cat 1 and 3	33-247	CAR	An invitation to negotiate and acquire land interests by voluntary agreement has been sent by letter. 09-10-2018 Letter Section 42 Statutory consultation notification sent

CA (Compulsory acquisition), CAR (Compulsory acquisition of rights over land and temporary possession), TP (Temporary possession)
CAS (Compulsory acquisition of subsoil), CASTPS (Compulsory acquisition of subsoil and temporary possession of land at the surface)

No.	Land interest name/organisation and land agent's name (if applicable)	Type of interest	Plot(s)	Land requirement	Status of negotiations with land interest
381 Cont'd					09-10-2018 Letter Land Interest Questionnaire sent 31-10-2018 Letter Land Interest Questionnaire response 27-01-2020 Letter Supplementary consultation notification sent 13-07-2020 Letter Design Refinement consultation notification sent 29-09-2020 Letter An invitation has been sent to negotiate and acquire land interests by voluntary agreement 13-07-2021 Letter Community Impacts consultation notification sent 26-10-2021 Letter An invitation has been sent to negotiate and acquire land interests by voluntary agreement 13-05-2022 Letter Local Refinement consultation notification sent 24-05-2022 Letter Local Refinement consultation extension notification sent
382	Heather Louise Ansell Helen Molly Ansell Natalie Elaine Cole Tom French - BTF Partnership (as agent)	Cat 1, 2 and 3	11-24 11-46 11-48 11-49 11-53 11-74 11-75	CAR CAR CAR CA TP CA TP	The Applicant has agreed Heads of Terms for an early acquisition by agreement. The landowner is considering relocation options. 31-10-2017 Letter Order Limits update notification sent 20-08-2018 Letter Land Interest Questionnaire sent 19-09-2018 Letter Land Interest Questionnaire response 09-10-2018 Letter Section 42 Statutory consultation notification sent 15-08-2019 Letter 2019 Post-Statutory consultation notification sent 27-01-2020 Letter Supplementary consultation notification sent 13-07-2020 Letter Design Refinement consultation notification sent 04-08-2020 Email Correspondence following consultation call back explaining land requirements east of Thong Lane and inviting availability for a call to discuss ecology land requirement west of Thong Lane 05-08-2020 Email Correspondence regarding Design Refinement consultation 19-09-2020 Email Correspondence confirming land requirements and inviting call to discuss way forwards 29-09-2020 Letter An invitation has been sent to negotiate and acquire land interests by voluntary agreement 01-10-2020 Email Correspondence regarding Project proposals and utilities 16-10-2020 Email Correspondence requesting a meeting, addressing objections and regarding land acquisition options 22-10-2020 Meeting Regular catch up meeting with agent to discuss status and case progress 05-11-2020 Meeting Regular catch up meeting with agent to discuss status and case progress 14-01-2021 Meeting Regular catch up meeting with agent to discuss status and case progress 11-02-2021 Meeting Regular catch up meeting with agent to discuss status and case progress 11-03-2021 Meeting Regular catch up meeting with agent to discuss status and case progress 23-04-2021 Meeting Regular catch up meeting with agent to discuss status and case progress 13-05-2021 Meeting Regular catch up meeting with agent to discuss status and case progress 18-06-2021 Meeting Regular catch up meeting with agent to discuss status and case progress 13-07-2021 Meeting Regular catch up meeting with agent to discuss status and case progress 13-07-2021 Letter Community Impacts consultation notification sent 28-07-2021 Meeting Regular catch up meeting with agent to discuss status and case progress

CA (Compulsory acquisition), CAR (Compulsory acquisition of rights over land and temporary possession), TP (Temporary possession)
 CAS (Compulsory acquisition of subsoil), CASTPS (Compulsory acquisition of subsoil and temporary possession of land at the surface)

No.	Land interest name/organisation and land agent's name (if applicable)	Type of interest	Plot(s)	Land requirement	Status of negotiations with land interest
382 Cont'd					<p>28-07-2021 Email Correspondence to agent confirming discussions at Community Impacts consultation and offering relocation assistance</p> <p>20-08-2021 Meeting Regular catch up meeting with agent to discuss status and case progress</p> <p>15-09-2021 Meeting Regular catch up meeting with agent to discuss status and case progress</p> <p>13-10-2021 Meeting Regular catch up meeting with agent to discuss status and case progress</p> <p>10-11-2021 Meeting Regular catch up meeting with agent to discuss status and case progress</p> <p>07-02-2022 Meeting Regular catch up meeting with agent to discuss status and case progress</p> <p>01-03-2022 Meeting Regular catch up meeting with agent to discuss status and case progress</p> <p>04-04-2022 Meeting Regular catch up meeting with agent to discuss status and case progress</p> <p>03-05-2022 Meeting Regular catch up meeting with agent to discuss status and case progress</p> <p>09-05-2022 Email Correspondence regarding survey access request</p> <p>13-05-2022 Letter Local Refinement consultation notification sent</p> <p>24-05-2022 Letter Local Refinement consultation extension notification sent</p> <p>30-05-2022 Meeting Regular catch up meeting with agent to discuss status and case progress</p> <p>21-06-2022 Meeting Regular catch up meeting with agent to discuss status and case progress</p> <p>25-07-2022 Meeting Regular catch up meeting with agent to discuss status and case progress</p> <p>15-08-2022 Meeting Discussion with agent regarding landowner agreement to the Applicant's valuation offer</p> <p>24-08-2022 Email Correspondence to agent confirming agreement to market valuation and setting out Heads of Terms to instruct solicitors</p> <p>05-09-2022 Meeting Regular catch up meeting with agent to discuss status and case progress</p>
383	Heather Louise Christie-Parsons	Cat 1 and 3	09-46	TP	<p>An invitation to negotiate and acquire land interests by voluntary agreement has been sent by letter.</p> <p>27-01-2020 Letter Supplementary consultation notification sent</p> <p>13-07-2020 Letter Design Refinement consultation notification sent</p> <p>29-09-2020 Letter An invitation has been sent to negotiate and acquire land interests by voluntary agreement</p> <p>13-07-2021 Letter Community Impacts consultation notification sent</p> <p>26-10-2021 Letter An invitation has been sent to negotiate and acquire land interests by voluntary agreement</p> <p>13-05-2022 Letter Local Refinement consultation notification sent</p> <p>24-05-2022 Letter Local Refinement consultation extension notification sent</p>
384	Heidi Lorraine Wilson	Cat 1 and 3	30-37	TP	<p>An invitation to negotiate and acquire land interests by voluntary agreement has been sent by letter.</p> <p>13-07-2020 Letter Design Refinement consultation notification sent</p> <p>29-09-2020 Letter An invitation has been sent to negotiate and acquire land interests by voluntary agreement</p> <p>13-07-2021 Letter Community Impacts consultation notification sent</p> <p>26-10-2021 Letter An invitation has been sent to negotiate and acquire land interests by voluntary agreement</p> <p>13-05-2022 Letter Local Refinement consultation notification sent</p> <p>24-05-2022 Letter Local Refinement consultation extension notification sent</p>
385	Hollie Barbara Ellen Pell	Cat 1 and 3	25-73	CAR	<p>An invitation to negotiate and acquire land interests by voluntary agreement has been sent by letter.</p> <p>27-01-2020 Letter Supplementary consultation notification sent</p>

CA (Compulsory acquisition), CAR (Compulsory acquisition of rights over land and temporary possession), TP (Temporary possession)
CAS (Compulsory acquisition of subsoil), CASTPS (Compulsory acquisition of subsoil and temporary possession of land at the surface)

No.	Land interest name/organisation and land agent's name (if applicable)	Type of interest	Plot(s)	Land requirement	Status of negotiations with land interest		
385 Cont'd					13-07-2020 Letter	Design Refinement consultation notification sent	
					29-09-2020 Letter	An invitation has been sent to negotiate and acquire land interests by voluntary agreement	
					13-07-2021 Letter	Community Impacts consultation notification sent	
					26-10-2021 Letter	An invitation has been sent to negotiate and acquire land interests by voluntary agreement	
					13-05-2022 Letter	Local Refinement consultation notification sent	
					24-05-2022 Letter	Local Refinement consultation extension notification sent	
386	HS1 Limited	Cat 1, 2 and 3	03-01	CA	Engagement has been ongoing since 2017. Notification of the Project and confirmation of their assets and land holdings has taken place. Land discussions are ongoing, and further negotiations will be progressed up to and during Examination, as necessary. A series of Land and Property meetings have been held.		
			03-05	CA	12-04-2017 Letter	Preferred Route Announcement notification sent	
			03-06	CA	15-05-2017 Meeting	Engagement at early stages of the Project, discussion regarding the Preferred Route Announcement ongoing dialogue and land ownership structure	
			03-07	CAR	20-07-2017 Email	Correspondence regarding survey access	
			03-08	TP	17-08-2017 Letter	Survey access request sent	
			03-11	CA	11-09-2017 Meeting	Discussion regarding Project design update specifically the proposed junction between the A2 and the A122	
			03-12	CA	31-10-2017 Letter	Order Limits update notification sent	
			03-21	CA	11-01-2018 Meeting	Discussion regarding Project design update	
			03-22	CA	30-04-2018 Email	Correspondence regarding Planning Performance Agreements	
			03-27	CA	18-05-2018 Meeting	Discussion regarding Project update, asset definition and Scope of Impact document and Statement of Common Ground	
			03-30	CA	25-06-2018 Letter	Land Interest Questionnaire sent	
			03-31	CA	19-07-2018 Letter	Land Interest Questionnaire response	
			03-33	CAR	21-08-2018 Meeting	Discussion regarding Project update, baseline monitoring, Project design updates and next steps	
			03-34	CA	26-09-2018 Meeting	Discussion regarding land and property	
			03-35	CA	09-10-2018 Letter	Section 42 Statutory consultation notification sent	
			03-36	TP	29-10-2018 Meeting	Discussion regarding Statement of Common Ground draft	
			03-37	CA	26-02-2019 Email	Correspondence regarding Statement of Common Ground draft	
			03-41	CA	05-03-2019 Meeting	Discussion regarding Statutory consultation update, Project update and addressing Statement of Common Ground comments	
			03-42	CA	05-06-2019 Meeting	Discussion regarding land and property	
			03-44	CA	14-08-2019 Meeting	Discussion regarding land and property	
			03-47	CA	15-08-2019 Letter	2019 Post-Statutory consultation notification sent	
			03-48	CA	05-09-2019 Email	Correspondence regarding Section 42 Statutory consultation letter	
			03-50	CA	28-11-2019 Meeting	Discussion regarding land and property	
			03-51	CA	27-01-2020 Letter	Supplementary consultation notification sent	
					11-05-2020 Email	Correspondence regarding Project proposals	

CA (Compulsory acquisition), CAR (Compulsory acquisition of rights over land and temporary possession), TP (Temporary possession)
CAS (Compulsory acquisition of subsoil), CASTPS (Compulsory acquisition of subsoil and temporary possession of land at the surface)

No.	Land interest name/organisation and land agent's name (if applicable)	Type of interest	Plot(s)	Land requirement	Status of negotiations with land interest		
386 Cont'd			03-55	CA	11-05-2020	Meeting	Discussion regarding land and property
			03-57	CA	14-05-2020	Email	Correspondence regarding Project proposals
			03-70	CA	21-05-2020	Email	Correspondence attaching draft minutes of a meeting
			03-72	CA	04-06-2020	Email	Correspondence attaching land use plans
			03-103	CA	06-07-2020	Email	Correspondence attaching draft Heads of Terms
			04-07	CAR	08-07-2020	Meeting	Discussion regarding Project update
			04-11	CA	13-07-2020	Letter	Design Refinement consultation notification sent
			04-12	CAR	30-07-2020	Email	Correspondence regarding draft Heads of Terms
			04-16	CAR	30-07-2020	Meeting	Discussion regarding land and property
			04-17	CAR	13-07-2021	Letter	Community Impacts consultation notification sent
			04-21	CA	28-07-2021	Email	Correspondence attaching draft framework surplus land agreement
			04-25	TP	17-08-2021	Meeting	Discussion regarding draft framework legal agreement
			04-29	CA	27-09-2021	Email	Correspondence regarding framework surplus land agreement
			04-30	CA	13-05-2022	Letter	Local Refinement consultation notification sent
			04-33	CA	24-05-2022	Letter	Local Refinement consultation extension notification sent
			04-36	CA	03-08-2022	Meeting	Discussion regarding engagement on Land and Property draft framework surplus land agreement
			04-39	CA	05-09-2022	Letter	Landowner engagement notification sent
			04-45	CAR			
			04-46	TP			
			04-52	CA			
			04-53	CA			
			04-56	CA			
			04-59	CA			
			04-61	CAR			
			04-64	CA			
			04-67	CA			
			04-69	CA			
			04-72	CAR			
			04-82	CA			
			04-91	CA			
			04-101	CAR			
			04-109	CAR			
			04-111	CA			
			04-112	CA			
			04-115	CA			
			04-116	CA			
			04-117	CA			

CA (Compulsory acquisition), CAR (Compulsory acquisition of rights over land and temporary possession), TP (Temporary possession)
 CAS (Compulsory acquisition of subsoil), CASTPS (Compulsory acquisition of subsoil and temporary possession of land at the surface)

No.	Land interest name/organisation and land agent's name (if applicable)	Type of interest	Plot(s)	Land requirement	Status of negotiations with land interest
386 Cont'd			04-120	CA	
			04-121	CA	
			04-122	CAR	
			04-127	CA	
			04-128	CAR	
			04-129	CA	
			04-130	CA	
			04-131	CA	
			04-132	CA	
			04-136	CA	
			04-146	CA	
			04-147	CA	
			04-150	CA	
			04-154	CAR	
			04-155	CA	
			04-158	CA	
			04-159	CA	
			04-160	CA	
			04-162	CA	
			04-164	CA	
			04-166	CA	
			04-169	CA	
			04-170	CA	
			04-171	CA	
			04-173	CA	
			04-174	CA	
			04-175	CA	
			04-178	CA	
			04-179	CA	
			04-182	CA	
			04-183	CA	
			04-185	CA	
			04-186	CA	
			04-187	CA	
			04-191	CA	
			04-192	CA	
			04-196	CA	

CA (Compulsory acquisition), CAR (Compulsory acquisition of rights over land and temporary possession), TP (Temporary possession)
 CAS (Compulsory acquisition of subsoil), CASTPS (Compulsory acquisition of subsoil and temporary possession of land at the surface)

No.	Land interest name/organisation and land agent's name (if applicable)	Type of interest	Plot(s)	Land requirement	Status of negotiations with land interest
386 Cont'd			04-197	CA	
			04-198	CA	
			04-199	CA	
			04-201	CA	
			04-202	CA	
			04-204	CA	
			04-205	CA	
			04-206	CA	
			04-207	CA	
			04-208	CA	
			04-209	CA	
			04-212	CA	
			04-213	CA	
			04-215	CAR	
			04-229	CAR	
			04-230	CA	
			04-232	CA	
			04-233	TP	
			04-239	CA	
			04-241	CA	
			04-242	CA	
			04-243	CAR	
			04-258	TP	
			04-259	CAR	
			04-260	CA	
			04-261	CA	
			04-262	CA	
			04-270	CA	
			04-271	CA	
			04-272	CA	
			04-273	CA	
			05-04	TP	
			06-02	CA	
			06-03	CAR	
			06-04	CA	
			06-08	TP	
			06-09	TP	

CA (Compulsory acquisition), CAR (Compulsory acquisition of rights over land and temporary possession), TP (Temporary possession)
 CAS (Compulsory acquisition of subsoil), CASTPS (Compulsory acquisition of subsoil and temporary possession of land at the surface)

No.	Land interest name/organisation and land agent's name (if applicable)	Type of interest	Plot(s)	Land requirement	Status of negotiations with land interest
386 Cont'd			06-10	CA	
			06-12	CA	
			06-13	CA	
			06-14	CA	
			06-15	CA	
			06-16	CA	
			06-21	CA	
			06-24	CA	
			06-25	CA	
			06-26	CA	
			06-27	CA	
			06-28	CA	
			06-31	CA	
			06-36	CA	
			06-40	CA	
			06-42	CA	
			06-43	CA	
			06-44	CA	
			06-45	CA	
			06-47	CA	
			06-48	CA	
			06-50	CA	
			06-52	CA	
			06-54	CAR	
			06-55	CAR	
			06-57	CA	
			06-59	CA	
			06-62	CA	
			06-64	CAR	
			06-65	CA	
			06-66	CA	
			06-67	CAR	
			06-68	CA	
			06-71	CA	
			06-76	CA	
			06-81	CA	
			06-82	CA	

CA (Compulsory acquisition), CAR (Compulsory acquisition of rights over land and temporary possession), TP (Temporary possession)
 CAS (Compulsory acquisition of subsoil), CASTPS (Compulsory acquisition of subsoil and temporary possession of land at the surface)

No.	Land interest name/organisation and land agent's name (if applicable)	Type of interest	Plot(s)	Land requirement	Status of negotiations with land interest
386 Cont'd			06-88 06-117 06-121 06-135 06-141 06-145 06-165 06-169 06-170 06-171 06-173 06-182 06-188 06-199 06-203 06-204 07-07 07-10 07-13 07-19 07-26 07-32 07-35 07-38 07-41 07-44 07-45 07-46 07-47 07-48 07-49 08-04 08-05	CA CAR CAR TP CA CA CA CA CA CA CA CA CAR CAR CA CA CAR CA CA CA CA CAR CA CA CA CA CAR CA CA CA CA CA CA CA CA CA CA CA CA CA CA CA CA CA CA	
387	Hsiao Pin Humberstone Wesley Humberstone	Cat 1, 2 and 3	44-35 44-52	CA CA	In contact with landowner via agent who is aware of the Project and its effect on their property. Opportunity to acquire has been discussed and attempts to progress will continue. 31-10-2017 Letter Order Limits update notification sent 14-05-2018 Letter Land Interest Questionnaire sent

CA (Compulsory acquisition), CAR (Compulsory acquisition of rights over land and temporary possession), TP (Temporary possession)
 CAS (Compulsory acquisition of subsoil), CASTPS (Compulsory acquisition of subsoil and temporary possession of land at the surface)

No.	Land interest name/organisation and land agent's name (if applicable)	Type of interest	Plot(s)	Land requirement	Status of negotiations with land interest		
387 Cont'd	Peter Cole - Ceres Rural (as agent)		44-66 44-75 44-83 44-87 44-88 44-91 44-93 44-94 44-95	CA CA CA TP CAR CAR TP CAR CAR	02-08-2018 Meeting 04-09-2018 Letter 09-10-2018 Letter 19-11-2018 Letter 16-06-2019 Email 15-08-2019 Letter 20-12-2019 Email 27-01-2020 Letter 28-02-2020 Meeting 16-03-2020 Letter 31-03-2020 Meeting 05-05-2020 Email 13-07-2020 Letter 02-09-2020 Email 23-03-2021 Meeting 13-07-2021 Letter 13-05-2022 Letter 24-05-2022 Letter 12-07-2022 Email 02-08-2022 Meeting	Land Interest Questionnaire assistance Land Interest Questionnaire response Section 42 Statutory consultation notification sent Section 42 Statutory consultation notification sent Correspondence regarding survey works 2019 Post-Statutory consultation notification sent Correspondence confirming intention to begin discussions to purchase land Supplementary consultation notification sent Discussion regarding update with agent focusing on survey works Land Interest Questionnaire sent Discussion regarding update with agent focusing on survey works Correspondence requesting survey access Design Refinement consultation notification sent Correspondence regarding survey payment Discussion regarding Project position on and requirements for replacement land Community Impacts consultation notification sent Local Refinement consultation notification sent Local Refinement consultation extension notification sent Correspondence regarding survey payment Discussion regarding current status of Development Consent Order and pre-enabling works issue	
388	Ian Alexander Gracie	Cat 1 and 3	33-131	CAR	An invitation to negotiate and acquire land interests by voluntary agreement has been sent by letter. 09-10-2018 Letter 09-10-2018 Letter 08-02-2019 Letter 27-01-2020 Letter 13-07-2020 Letter 29-09-2020 Letter 13-07-2021 Letter 26-10-2021 Letter 13-05-2022 Letter 24-05-2022 Letter	Land Interest Questionnaire sent Section 42 Statutory consultation notification sent Land Interest Questionnaire reminder sent Supplementary consultation notification sent Design Refinement consultation notification sent An invitation has been sent to negotiate and acquire land interests by voluntary agreement Community Impacts consultation notification sent An invitation has been sent to negotiate and acquire land interests by voluntary agreement Local Refinement consultation notification sent Local Refinement consultation extension notification sent	
389	Ian Alexander McKenzie	Cat 1	26-06 29-30 29-32	CA CA CA	An invitation to negotiate and acquire land interests by voluntary agreement has been sent by letter. 13-07-2020 Letter 29-09-2020 Letter 13-07-2021 Letter 26-10-2021 Letter	Design Refinement consultation notification sent An invitation has been sent to negotiate and acquire land interests by voluntary agreement Community Impacts consultation notification sent An invitation has been sent to negotiate and acquire land interests by voluntary agreement	

CA (Compulsory acquisition), CAR (Compulsory acquisition of rights over land and temporary possession), TP (Temporary possession)
CAS (Compulsory acquisition of subsoil), CASTPS (Compulsory acquisition of subsoil and temporary possession of land at the surface)

No.	Land interest name/organisation and land agent's name (if applicable)	Type of interest	Plot(s)	Land requirement	Status of negotiations with land interest
389 Cont'd					01-11-2021 Email Correspondence regarding voluntary agreement 13-05-2022 Letter Local Refinement consultation notification sent 17-05-2022 Phone Call Conversation regarding title ownership 24-05-2022 Letter Local Refinement consultation extension notification sent
390	Ian Colin Gill Louis David Gill Nicola Anne Gill	Cat 1	29-56 29-110	CA CA	Contact has been made with landowner who is aware of the Project and its effect on their property. An invitation to negotiate and acquire land interests by voluntary agreement has been sent by letter and attempts to progress will continue. 12-04-2017 Letter Preferred Route Announcement notification sent 17-08-2017 Letter Survey access request sent 31-10-2017 Letter Order Limits update notification sent 14-05-2018 Letter Land Interest Questionnaire sent 11-06-2018 Letter Land Interest Questionnaire response 28-08-2018 Letter Land Interest Questionnaire sent 09-10-2018 Letter Section 42 Statutory consultation notification sent 27-01-2020 Letter Supplementary consultation notification sent 13-07-2020 Letter Design Refinement consultation notification sent 29-09-2020 Letter An invitation has been sent to negotiate and acquire land interests by voluntary agreement 13-07-2021 Letter Community Impacts consultation notification sent 26-10-2021 Letter An invitation has been sent to negotiate and acquire land interests by voluntary agreement 28-02-2022 Email Correspondence regarding survey access request 13-05-2022 Letter Local Refinement consultation notification sent 24-05-2022 Letter Local Refinement consultation extension notification sent
391	Ian David Melville	Cat 1, 2 and 3	29-137 29-138 29-139 29-152 29-155 29-157 29-170 29-172	CA CA CA CA CA CA CA CA	A blight notice has been received and accepted by the Applicant. Contracts exchanged 8 October 2021. Completion set for 8 December 2022. Long stop completion date agreed to allow claimants time to find a suitable onward property and to develop the property to their bespoke requirements. 12-04-2017 Letter Preferred Route Announcement notification sent 16-06-2017 Meeting Discussion regarding the impact on the properties 17-08-2017 Letter Survey access request sent 31-10-2017 Letter Order Limits update notification sent 09-11-2017 Email Correspondence regarding survey access 09-10-2018 Letter Section 42 Statutory Consultation notification sent 15-10-2018 Letter Land Interest Questionnaire sent 15-08-2019 Letter 2019 Post-Statutory consultation notification sent 26-09-2019 Email Correspondence regarding survey access request 21-10-2019 Email Correspondence regarding survey access request 27-01-2020 Letter Supplementary consultation notification sent 28-01-2020 Email Correspondence regarding survey access

CA (Compulsory acquisition), CAR (Compulsory acquisition of rights over land and temporary possession), TP (Temporary possession)
CAS (Compulsory acquisition of subsoil), CASTPS (Compulsory acquisition of subsoil and temporary possession of land at the surface)

No.	Land interest name/organisation and land agent's name (if applicable)	Type of interest	Plot(s)	Land requirement	Status of negotiations with land interest
391 Cont'd					13-07-2020 Letter Design Refinement consultation notification sent 13-07-2021 Letter Community Impacts consultation notification sent 13-05-2022 Letter Local Refinement consultation notification sent 24-05-2022 Letter Local Refinement consultation extension notification sent
392	Ian Mark Hilton Neal Andrew Hilton	Cat 1 and 3	45-01 46-02	TP TP	An invitation to negotiate and acquire land interests by voluntary agreement has been sent by letter. 10-09-2018 Letter Land Interest Questionnaire sent 09-10-2018 Letter Section 42 Statutory consultation notification sent 08-02-2019 Letter Land Interest Questionnaire reminder sent 15-08-2019 Letter 2019 Post-Statutory consultation notification sent 27-01-2020 Letter Supplementary consultation notification sent 13-07-2020 Letter Design Refinement consultation notification sent 29-09-2020 Letter An invitation has been sent to negotiate and acquire land interests by voluntary agreement 13-07-2021 Letter Community Impacts consultation notification sent 26-10-2021 Letter An invitation has been sent to negotiate and acquire land interests by voluntary agreement 13-05-2022 Letter Local Refinement consultation notification sent 24-05-2022 Letter Local Refinement consultation extension notification sent
393	Indre Lioranciene	Cat 1 and 3	25-87	CAR	An invitation to negotiate and acquire land interests by voluntary agreement has been sent by letter. 15-10-2020 Letter An invitation has been sent to negotiate and acquire land interests by voluntary agreement 13-07-2021 Letter Community Impacts consultation notification sent 26-10-2021 Letter An invitation has been sent to negotiate and acquire land interests by voluntary agreement 13-05-2022 Letter Local Refinement consultation notification sent 24-05-2022 Letter Local Refinement consultation extension notification sent
394	Ingrebourne Kemps Limited	Cat 1	40-15 40-16 40-25	CA CA CA	The Applicant is in contact with the agent for the landowner who is aware of the Project's impact. Voluntary agreement discussions would progress with the landowner should the agent receive instruction. 18-08-2022 Letter Local Refinement Consultation notification sent 21-09-2022 Email Correspondence to agent regarding Local Refinement consultation response from Hill Residential Ltd
395	Ingrebourne Valley Limited	Cat 1, 2 and 3	16-03 16-04 16-06 16-16 16-19 16-22	TP CAR TP TP CAR CAR	In contact with landowner who is aware of the Project and its effect on their property. Regular monthly meetings have taken place to discuss all aspects of the operation of their business, Project requirements and proposed land take. Negotiations are continuing with a view to having agreements in place before or during the examination. 17-08-2017 Letter Survey access request sent 04-09-2017 Meeting Discussion regarding survey works and construction compounds 20-09-2017 Email Correspondence attaching minutes of a meeting 27-09-2017 Email Correspondence regarding survey access 13-10-2017 Email Correspondence regarding survey licence 24-10-2017 Email Correspondence attaching survey licence

CA (Compulsory acquisition), CAR (Compulsory acquisition of rights over land and temporary possession), TP (Temporary possession)
CAS (Compulsory acquisition of subsoil), CASTPS (Compulsory acquisition of subsoil and temporary possession of land at the surface)

No.	Land interest name/organisation and land agent's name (if applicable)	Type of interest	Plot(s)	Land requirement	Status of negotiations with land interest		
395 Cont'd			16-23	TP	31-10-2017	Letter	Order Limits update notification sent
			16-26	TP	28-08-2018	Letter	Land Interest Questionnaire sent
			16-29	TP	26-09-2018	Email	Correspondence arranging a meeting
			16-33	TP	09-10-2018	Letter	Section 42 Statutory consultation notification sent
			16-34	TP	22-05-2019	Meeting	Discussion regarding Project proposals, Project requirements and all aspects of the operation of the Ingrebourne Valley Limited business
			16-35	TP	15-08-2019	Letter	2019 Post-Statutory consultation notification sent
			16-36	CA	29-08-2019	Email	Correspondence attaching minutes of a meeting
			16-37	CA	25-09-2019	Meeting	Discussion regarding Statement of Common Ground
			16-38	CA	28-10-2019	Email	Correspondence attaching draft minutes of a meeting
			16-39	CA	22-01-2020	Meeting	Discussion regarding survey works
			16-40	TP	27-01-2020	Letter	Supplementary consultation notification sent
			16-41	CAS	13-02-2020	Email	Correspondence regarding survey works
			16-44	CAR	17-02-2020	Email	Correspondence regarding Statement of Common Ground
			16-50	CA	16-03-2020	Letter	Land Interest Questionnaire sent
			16-54	CAR	20-03-2020	Email	Correspondence attaching minutes of a meeting
			20-02	TP	17-04-2020	Email	Correspondence regarding survey works
			20-03	TP	28-04-2020	Email	Correspondence regarding survey licence
			20-08	CAR	05-05-2020	Email	Correspondence attaching survey licence
			20-11	CAR	06-07-2020	Email	Correspondence regarding draft minutes of a meeting
			20-26	TP	13-07-2020	Letter	Design Refinement consultation notification sent
			20-40	TP	13-11-2020	Meeting	Discussion regarding survey works and Compound Agreements
			20-42	CAR	02-12-2020	Meeting	Discussion regarding survey works and compound agreement
			20-44	TP	03-12-2020	Email	Correspondence attaching draft minutes of a meeting
			20-45	CA	11-01-2021	Letter	Land Interest Questionnaire sent
			20-46	TP	12-01-2021	Email	Correspondence regarding land referencing
			20-49	CAR	14-01-2021	Email	Correspondence regarding survey licence
			20-50	CAR	19-01-2021	Letter	Land Interest Questionnaire sent
			20-53	CA	28-01-2021	Email	Correspondence regarding proposed Non-Motorised User routes
			20-54	TP	09-02-2021	Email	Correspondence regarding survey licence
			20-57	CAR	26-03-2021	Meeting	Discussion regarding effect of Project on property
			20-62	CA	01-04-2021	Email	Correspondence regarding draft survey licence and survey payment
			20-67	CA	14-04-2021	Email	Correspondence requesting survey access
			20-68	CA	10-05-2021	Email	Correspondence regarding draft survey licence
			20-69	CA	10-06-2021	Email	Correspondence regarding compensation
			20-71	TP	16-06-2021	Meeting	Discussion regarding Void Space Reservation Agreement, compensation and Project design and construction issues
			20-72	TP	25-06-2021	Email	Correspondence regarding Heads of Terms agreement

CA (Compulsory acquisition), CAR (Compulsory acquisition of rights over land and temporary possession), TP (Temporary possession)

CAS (Compulsory acquisition of subsoil), CASTPS (Compulsory acquisition of subsoil and temporary possession of land at the surface)

No.	Land interest name/organisation and land agent's name (if applicable)	Type of interest	Plot(s)	Land requirement	Status of negotiations with land interest
395 Cont'd			21-30 40-09 40-13 40-15 40-17 40-19 40-24 40-25 40-26 42-04 42-20 42-35 42-37 42-39 42-51 42-67 42-86	TP CA CA CA CA CA CA CA CA TP CA CA CA CA CA CA CA	06-07-2021 Email Correspondence regarding Heads of Terms agreement 07-07-2021 Email Correspondence confirming Heads of Terms agreement 13-07-2021 Letter Community Impacts consultation notification sent 09-09-2021 Email Correspondence regarding survey licence 13-12-2021 Letter Landowner engagement notification sent 14-02-2022 Letter Land Interest Questionnaire sent 13-05-2022 Letter Local Refinement consultation notification sent 17-05-2022 Email Correspondence regarding survey works 24-05-2022 Letter Local Refinement consultation extension notification sent 16-06-2022 Letter Land Interest Questionnaire response 16-06-2022 Email Correspondence regarding Land Interest Questionnaire 08-07-2022 Meeting Discussion regarding effect of Project on property and Void Space Reservation Agreement 02-08-2022 Email Correspondence regarding decommissioning works 01-09-2022 Letter Landowner engagement notification sent 15-09-2022 Email Correspondence arranging access for Planning Inspectorate visit to Ingrebourne Valley Limited site 16-09-2022 Letter Correspondence from developer regarding impact of new right of way over Kemps Farm
396	Interoute Networks Limited	Cat 2 and 3	26-10 26-11 26-12 26-13 26-38 26-50 28-50 28-51 28-80 28-81 28-85 28-86 28-88 28-90 28-93 28-94 28-95 28-96	CA CA CA CA CAR CAR CAR CAR CA CA CA CA CA CA CA CA CA CA	Notification of the Project and confirmation of assets has taken place. Article 37 of the Development Consent Order is subject to the electronic communications code. 13-07-2020 Letter Design Refinement consultation notification sent 13-07-2021 Letter Community Impacts consultation notification sent 11-05-2022 Letter Landowner engagement notification sent 13-05-2022 Letter Local Refinement consultation notification sent

CA (Compulsory acquisition), CAR (Compulsory acquisition of rights over land and temporary possession), TP (Temporary possession)
CAS (Compulsory acquisition of subsoil), CASTPS (Compulsory acquisition of subsoil and temporary possession of land at the surface)

No.	Land interest name/organisation and land agent's name (if applicable)	Type of interest	Plot(s)	Land requirement	Status of negotiations with land interest
396 Cont'd			28-99	CA	
			28-100	CAR	
			28-101	CA	
			28-110	CA	
			28-111	CA	
			28-112	CA	
			28-119	CA	
			28-121	CA	
			28-123	CA	
			28-131	CAR	
			28-133	CAR	
			29-25	CA	
			29-41	CA	
			29-80	CA	
			29-114	CA	
			29-142	CA	
			29-149	CA	
			29-150	CA	
			29-154	CA	
			29-158	CA	
			29-162	CA	
			29-165	CA	
			29-168	CA	
			29-240	CA	
			29-244	CA	
			31-10	CAR	
			31-15	CAR	
			32-108	CA	
			32-132	CA	
			32-136	CAR	
			32-139	CAR	
			32-140	CAR	
			32-142	CAR	
			32-146	CA	
			32-155	CAR	
			32-160	CAR	
			33-14	CA	

CA (Compulsory acquisition), CAR (Compulsory acquisition of rights over land and temporary possession), TP (Temporary possession)
 CAS (Compulsory acquisition of subsoil), CASTPS (Compulsory acquisition of subsoil and temporary possession of land at the surface)

No.	Land interest name/organisation and land agent's name (if applicable)	Type of interest	Plot(s)	Land requirement	Status of negotiations with land interest
396 Cont'd			33-15 33-60 33-76 33-95 34-07 34-09 34-11 34-34	CA CA CA CA CA CA CA CA	
397	Irene Jackson	Cat 1 and 3	33-168	CAR	An invitation to negotiate and acquire land interests by voluntary agreement has been sent by letter. 09-10-2018 Letter Section 42 Statutory consultation notification sent 09-10-2018 Letter Land Interest Questionnaire sent 29-11-2018 Letter Land Interest Questionnaire response 27-01-2020 Letter Supplementary consultation notification sent 13-07-2020 Letter Design Refinement consultation notification sent 29-09-2020 Letter An invitation has been sent to negotiate and acquire land interests by voluntary agreement 13-07-2021 Letter Community Impacts consultation notification sent 26-10-2021 Letter An invitation has been sent to negotiate and acquire land interests by voluntary agreement 13-05-2022 Letter Local Refinement consultation notification sent 24-05-2022 Letter Local Refinement consultation extension notification sent
398	Iuliana Opris	Cat 1, 2 and 3	26-34 28-81 28-88	TP CA CA	An invitation to negotiate and acquire land interests by voluntary agreement has been sent by letter. 13-07-2021 Letter Community Impacts consultation notification sent 26-10-2021 Letter An invitation has been sent to negotiate and acquire land interests by voluntary agreement 13-05-2022 Letter Local Refinement consultation notification sent 24-05-2022 Letter Local Refinement consultation extension notification sent
399	Ivo Donald Stuart Bligh, Lord Clifton Katherine Amanda Sagna James White - Savills UK Ltd (as agent)	Cat 1, 2 and 3	03-60 03-111 04-26 04-35 04-42 04-58 04-70 04-71 04-76 04-78 04-80	CA CA CA CA CAR CAR CA CA CA CA CA	The Applicant is in contact with the agent for the landowner who is aware of the Project's impact. Voluntary agreement discussions would progress with the landowner should the agent receive instruction. 12-04-2017 Letter Preferred Route Announcement notification sent 31-10-2017 Letter Order Limits update notification sent 14-05-2018 Letter Land Interest Questionnaire sent 21-06-2018 Letter Land Interest Questionnaire response 10-08-2018 Letter Survey access request sent 13-08-2018 Email Correspondence regarding land referencing 09-10-2018 Letter Section 42 Statutory consultation notification sent 15-08-2019 Letter 2019 Post-Statutory consultation notification sent 27-01-2020 Letter Supplementary consultation notification sent 13-07-2020 Letter Design Refinement consultation notification sent 22-07-2020 Meeting Discussion with agent regarding update on Design Refinement consultation

CA (Compulsory acquisition), CAR (Compulsory acquisition of rights over land and temporary possession), TP (Temporary possession)
CAS (Compulsory acquisition of subsoil), CASTPS (Compulsory acquisition of subsoil and temporary possession of land at the surface)

No.	Land interest name/organisation and land agent's name (if applicable)	Type of interest	Plot(s)	Land requirement	Status of negotiations with land interest
399 Cont'd			04-81 04-83 04-89 04-99 04-105 04-108 04-137 04-138 04-139 04-140 04-141 04-225	CA CA CAR CAR CA TP TP CAR CA CAR TP CAR	29-09-2020 Letter An invitation has been sent to negotiate and acquire land interests by voluntary agreement 06-01-2021 Email Correspondence regarding fee policy 13-07-2021 Letter Community Impacts consultation notification sent 24-08-2021 Meeting Discussion regarding effect of Project on property 26-10-2021 Letter An invitation has been sent to negotiate and acquire land interests by voluntary agreement 06-04-2022 Email Correspondence regarding survey access request 19-04-2022 Email Correspondence requesting a meeting 13-05-2022 Letter Local Refinement consultation notification sent 24-05-2022 Letter Local Refinement consultation extension notification sent 24-05-2022 Meeting Discussion regarding Project update, effect of Project on property and potential voluntary agreement. Agent to take client instruction
400	J & A Lyon John Nisbet Lyon Robert James Lyon Oliver Lukies - Strutt and Parker (as agent)	Cat 1, 2 and 3	27-03 27-15 27-27 27-28 27-47 27-48 27-57 27-58 27-59 27-60 27-61 27-62 27-76 27-80 27-82 27-83 27-86 27-87 27-90 27-95 27-96 27-98 28-140	CA CA CAR CA CAR CA	The Applicant is in contact with landowner via agent who is aware of the Project land requirements. Multiple survey consent forms have been agreed to facilitate Applicant surveys, including agreement of compensation therefrom. 03-08-2018 Email Correspondence regarding survey access 26-09-2018 Letter Land Interest Questionnaire sent 09-10-2018 Letter Section 42 Statutory consultation notification sent 01-05-2019 Letter Land Interest Questionnaire sent 03-05-2019 Letter Land Interest Questionnaire response 15-08-2019 Letter 2019 Post-Statutory consultation notification sent 27-01-2020 Letter Supplementary consultation notification sent 16-03-2020 Letter Land Interest Questionnaire sent 09-06-2020 Email Correspondence regarding survey access 17-06-2020 Email Correspondence requesting survey access 26-06-2020 Email Correspondence regarding survey consent form 03-07-2020 Email Correspondence regarding survey licence 13-07-2020 Letter Design Refinement consultation notification sent 14-07-2020 Email Correspondence attaching survey licence 21-07-2020 Email Correspondence from agent suggesting licence amendments 04-08-2020 Email Correspondence attaching updated survey licence 29-09-2020 Letter An invitation has been sent to negotiate and acquire land interests by voluntary agreement 06-05-2021 Email Correspondence regarding survey payment 03-06-2021 Email Correspondence regarding survey payment 16-06-2021 Email Correspondence regarding survey access 25-06-2021 Email Correspondence regarding survey access request 12-07-2021 Email Correspondence regarding survey access request 13-07-2021 Letter Community Impacts consultation notification sent

CA (Compulsory acquisition), CAR (Compulsory acquisition of rights over land and temporary possession), TP (Temporary possession)
CAS (Compulsory acquisition of subsoil), CASTPS (Compulsory acquisition of subsoil and temporary possession of land at the surface)

No.	Land interest name/organisation and land agent's name (if applicable)	Type of interest	Plot(s)	Land requirement	Status of negotiations with land interest
400 Cont'd					<p>23-08-2021 Email Correspondence regarding survey access</p> <p>31-08-2021 Email Correspondence regarding survey works</p> <p>21-09-2021 Email Correspondence regarding survey payment</p> <p>30-09-2021 Email Correspondence regarding survey access request</p> <p>01-10-2021 Email Correspondence regarding survey access request</p> <p>12-10-2021 Email Correspondence regarding survey payment</p> <p>26-10-2021 Letter An invitation has been sent to negotiate and acquire land interests by voluntary agreement</p> <p>30-03-2022 Email Correspondence regarding survey access request</p> <p>04-04-2022 Email Correspondence regarding survey payment</p> <p>06-04-2022 Email Correspondence regarding survey access request</p> <p>09-05-2022 Email Correspondence regarding survey access request</p> <p>13-05-2022 Letter Local Refinement consultation notification sent</p> <p>24-05-2022 Letter Local Refinement consultation extension notification sent</p> <p>31-08-2022 Email Correspondence to agent responding to consultation enquiries and proposing meeting to consider mitigation of Project impacts</p>
401	J. G. Haulage	Cat 1, 2 and 3	06-81 06-118	CA CA	<p>An invitation to negotiate and acquire land interests by voluntary agreement has been sent by letter.</p> <p>13-07-2021 Letter Community Impacts consultation notification sent</p> <p>26-10-2021 Letter An invitation has been sent to negotiate and acquire land interests by voluntary agreement</p> <p>13-05-2022 Letter Local Refinement consultation notification sent</p> <p>24-05-2022 Letter Local Refinement consultation extension notification sent</p>
402	Jack Francis Kennedy	Cat 1 and 3	13-16	CAR	<p>An invitation to negotiate and acquire land interests by voluntary agreement has been sent by letter.</p> <p>13-05-2022 Letter Local Refinement consultation notification sent</p> <p>24-05-2022 Letter Local Refinement consultation extension notification sent</p> <p>07-09-2022 Letter An invitation has been sent to negotiate and acquire land interests by voluntary agreement</p>
403	Jacky Benson	Cat 1 and 3	43-74 43-75	TP TP	<p>An invitation to negotiate and acquire land interests by voluntary agreement has been sent by letter.</p> <p>09-10-2018 Letter Land Interest Questionnaire sent</p> <p>09-10-2018 Letter Section 42 Statutory consultation notification sent</p> <p>08-02-2019 Letter Land Interest Questionnaire reminder sent</p> <p>27-01-2020 Letter Supplementary consultation notification sent</p> <p>16-03-2020 Letter Land Interest Questionnaire sent</p> <p>13-07-2020 Letter Design Refinement consultation notification sent</p> <p>29-09-2020 Letter An invitation has been sent to negotiate and acquire land interests by voluntary agreement</p> <p>13-07-2021 Letter Community Impacts consultation notification sent</p> <p>26-10-2021 Letter An invitation has been sent to negotiate and acquire land interests by voluntary agreement</p> <p>13-05-2022 Letter Local Refinement consultation notification sent</p> <p>24-05-2022 Letter Local Refinement consultation extension notification sent</p>

CA (Compulsory acquisition), CAR (Compulsory acquisition of rights over land and temporary possession), TP (Temporary possession)
CAS (Compulsory acquisition of subsoil), CASTPS (Compulsory acquisition of subsoil and temporary possession of land at the surface)

No.	Land interest name/organisation and land agent's name (if applicable)	Type of interest	Plot(s)	Land requirement	Status of negotiations with land interest
404	Jacqueline Aggett	Cat 1 and 3	09-45	TP	An invitation to negotiate and acquire land interests by voluntary agreement has been sent by letter. 27-01-2020 Letter Supplementary consultation notification sent 13-07-2020 Letter Design Refinement consultation notification sent 29-09-2020 Letter An invitation has been sent to negotiate and acquire land interests by voluntary agreement 13-07-2021 Letter Community Impacts consultation notification sent 26-10-2021 Letter An invitation has been sent to negotiate and acquire land interests by voluntary agreement 13-05-2022 Letter Local Refinement consultation notification sent 24-05-2022 Letter Local Refinement consultation extension notification sent
405	Jacqueline Ann Firn-Keightley	Cat 1 and 3	05-13	CAR	An invitation to negotiate and acquire land interests by voluntary agreement has been sent by letter. 27-01-2020 Letter Supplementary consultation notification sent 13-07-2020 Letter Design Refinement consultation notification sent 29-09-2020 Letter An invitation has been sent to negotiate and acquire land interests by voluntary agreement 13-07-2021 Letter Community Impacts consultation notification sent 26-10-2021 Letter An invitation has been sent to negotiate and acquire land interests by voluntary agreement 13-05-2022 Letter Local Refinement consultation notification sent 24-05-2022 Letter Local Refinement consultation extension notification sent
406	Jacqueline Anne Ingram Kevin Michael Ingram	Cat 1	47-21 47-24	CA CA	An invitation to negotiate and acquire land interests by voluntary agreement has been sent by letter. 31-10-2017 Letter Order Limits update notification sent 20-08-2018 Letter Land Interest Questionnaire sent 09-10-2018 Letter Section 42 Statutory consultation notification sent 27-01-2020 Letter Supplementary consultation notification sent 13-07-2020 Letter Design Refinement consultation notification sent 29-09-2020 Letter An invitation has been sent to negotiate and acquire land interests by voluntary agreement 12-10-2020 Email Correspondence requesting information about voluntary agreement 25-06-2021 Email Correspondence regarding voluntary agreement and fee policy 13-07-2021 Letter Community Impacts consultation notification sent 10-09-2021 Email Correspondence regarding blight process, fee policy and effect of Project on property 13-05-2022 Letter Local Refinement consultation notification sent 24-05-2022 Letter Local Refinement consultation extension notification sent 21-06-2022 Phone Call Conversation regarding property sale options
407	Jacqueline Annette Turner	Cat 1 and 3	45-05	TP	An invitation to negotiate and acquire land interests by voluntary agreement has been sent by letter. 08-02-2018 Phone Call Conversation regarding survey access 28-02-2018 Letter Survey access request sent 18-02-2020 Letter Supplementary consultation notification sent 13-07-2020 Letter Design Refinement consultation notification sent 29-09-2020 Letter An invitation has been sent to negotiate and acquire land interests by voluntary agreement

CA (Compulsory acquisition), CAR (Compulsory acquisition of rights over land and temporary possession), TP (Temporary possession)
CAS (Compulsory acquisition of subsoil), CASTPS (Compulsory acquisition of subsoil and temporary possession of land at the surface)

No.	Land interest name/organisation and land agent's name (if applicable)	Type of interest	Plot(s)	Land requirement	Status of negotiations with land interest
407 Cont'd					<p>12-10-2020 Email Correspondence regarding voluntary agreement</p> <p>23-10-2020 Email Correspondence regarding voluntary agreement</p> <p>26-10-2020 Email Correspondence regarding voluntary agreement letter</p> <p>27-10-2020 Email Correspondence regarding utilities</p> <p>13-07-2021 Letter Community Impacts consultation notification sent</p> <p>26-07-2021 Email Correspondence regarding Project proposals and impact on property</p> <p>02-08-2021 Email Correspondence regarding Project proposals and impact on property</p> <p>06-08-2021 Email Correspondence regarding Project proposals and impact on property</p> <p>16-08-2021 Email Correspondence regarding Project proposals and impact on property</p> <p>24-08-2021 Email Correspondence regarding Project proposals and impact on property</p> <p>27-08-2021 Email Correspondence regarding Project proposals and impact on property</p> <p>31-08-2021 Email Correspondence regarding Project proposals and impact on property</p> <p>13-09-2021 Email Correspondence regarding Project proposals and impact on property</p> <p>26-10-2021 Letter An invitation has been sent to negotiate and acquire land interests by voluntary agreement</p> <p>06-11-2021 Email Correspondence regarding land referencing</p> <p>24-11-2021 Email Correspondence regarding voluntary agreement</p> <p>13-05-2022 Letter Local Refinement consultation notification sent</p> <p>24-05-2022 Letter Local Refinement consultation extension notification sent</p>
408	Jacqueline Davidson	Cat 1 and 3	09-66	TP	<p>An invitation to negotiate and acquire land interests by voluntary agreement has been sent by letter.</p> <p>27-01-2020 Letter Supplementary consultation notification sent</p> <p>13-07-2020 Letter Design Refinement consultation notification sent</p> <p>29-09-2020 Letter An invitation has been sent to negotiate and acquire land interests by voluntary agreement</p> <p>13-07-2021 Letter Community Impacts consultation notification sent</p> <p>26-10-2021 Letter An invitation has been sent to negotiate and acquire land interests by voluntary agreement</p> <p>13-05-2022 Letter Local Refinement consultation notification sent</p> <p>24-05-2022 Letter Local Refinement consultation extension notification sent</p>
409	Jacqueline June Crispe Laurence Paul Crispe	Cat 1 and 3	33-159	CAR	<p>An invitation to negotiate and acquire land interests by voluntary agreement has been sent by letter.</p> <p>09-10-2018 Letter Section 42 Statutory consultation notification sent</p> <p>09-10-2018 Letter Land Interest Questionnaire sent</p> <p>21-11-2018 Letter Land Interest Questionnaire response</p> <p>27-01-2020 Letter Supplementary consultation notification sent</p> <p>13-07-2020 Letter Design Refinement consultation notification sent</p> <p>29-09-2020 Letter An invitation has been sent to negotiate and acquire land interests by voluntary agreement</p> <p>06-10-2020 Email Correspondence regarding voluntary agreement</p> <p>19-10-2020 Email Correspondence regarding voluntary agreement</p> <p>13-07-2021 Letter Community Impacts consultation notification sent</p> <p>26-10-2021 Letter An invitation has been sent to negotiate and acquire land interests by voluntary agreement</p>

CA (Compulsory acquisition), CAR (Compulsory acquisition of rights over land and temporary possession), TP (Temporary possession)
CAS (Compulsory acquisition of subsoil), CASTPS (Compulsory acquisition of subsoil and temporary possession of land at the surface)

No.	Land interest name/organisation and land agent's name (if applicable)	Type of interest	Plot(s)	Land requirement	Status of negotiations with land interest
410 Cont'd			22-97 22-98 22-99 22-100 22-101 22-102 22-103 22-104 22-105 22-106 22-107 22-108 22-109 22-112	CA CA CA CA CA CA CA CA CA CA CA CA CA CA	
411	Jacqueline Sharon Thacker John Barry Thacker Steven Mark Thacker Trevor Paul Thacker Wayne Martin Thacker Peter Cole - Ceres Rural (as agent)	Cat 1 and 3	33-81 33-93 33-100 33-101 33-104	CAR CAR CAR CAR CAR	The property owners are aware of the Project and the potential impact on their property. The Applicant is in contact with the owners. 19-09-2018 Meeting Discussion regarding concerns about Project and upcoming survey works 09-10-2018 Letter Land Interest Questionnaire sent 09-10-2018 Letter Section 42 Statutory consultation notification sent 09-11-2018 Letter Land Interest Questionnaire response 15-11-2018 Phone Call Conversation regarding survey works 12-06-2019 Email Correspondence regarding survey access 27-01-2020 Letter Supplementary consultation notification sent 16-03-2020 Letter Land Interest Questionnaire sent 02-07-2020 Letter Land Interest Questionnaire response 13-07-2020 Letter Design Refinement consultation notification sent 24-08-2020 Email Correspondence regarding Design Refinement consultation response 29-09-2020 Letter An invitation has been sent to negotiate and acquire land interests by voluntary agreement 10-10-2020 Email Correspondence regarding voluntary agreement 23-10-2020 Email Correspondence regarding voluntary agreement 13-07-2021 Letter Community Impacts consultation notification sent 31-08-2021 Email Correspondence regarding Community Impacts consultation 26-10-2021 Letter An invitation has been sent to negotiate and acquire land interests by voluntary agreement 13-05-2022 Letter Local Refinement consultation notification sent 24-05-2022 Letter Local Refinement consultation extension notification sent
412	Jacqueline Veronica Watson	Cat 1 and 3	09-51	TP	An invitation to negotiate and acquire land interests by voluntary agreement has been sent by letter. 27-01-2020 Letter Supplementary consultation notification sent

CA (Compulsory acquisition), CAR (Compulsory acquisition of rights over land and temporary possession), TP (Temporary possession)
CAS (Compulsory acquisition of subsoil), CASTPS (Compulsory acquisition of subsoil and temporary possession of land at the surface)

No.	Land interest name/organisation and land agent's name (if applicable)	Type of interest	Plot(s)	Land requirement	Status of negotiations with land interest
412 Cont'd					13-07-2020 Letter Design Refinement consultation notification sent 29-09-2020 Letter An invitation has been sent to negotiate and acquire land interests by voluntary agreement 13-07-2021 Letter Community Impacts consultation notification sent 26-10-2021 Letter An invitation has been sent to negotiate and acquire land interests by voluntary agreement 13-05-2022 Letter Local Refinement consultation notification sent 24-05-2022 Letter Local Refinement consultation extension notification sent
413	Jaime Lee McCarthy	Cat 1 and 3	32-83	CA	Property bought under the blight provisions by the Applicant. The occupier is a tenant of the Applicant occupying by way of an Assured Shorthold Tenancy. Possession will be sought under the AST first. 13-05-2022 Letter Local Refinement consultation notification sent 24-05-2022 Letter Local Refinement consultation extension notification sent
414	James Andrew Creer	Cat 1 and 3	09-09	TP	An invitation to negotiate and acquire land interests by voluntary agreement has been sent by letter. 13-05-2022 Letter Local Refinement consultation notification sent 24-05-2022 Letter Local Refinement consultation extension notification sent 07-09-2022 Letter An invitation has been sent to negotiate and acquire land interests by voluntary agreement
415	James Bradley Jill Bradley John Bradley	Cat 1, 2 and 3	32-38 32-39 32-42 32-44 32-45	CA CAR CA CAR CA	Discussion held with landowner at consultation event. The landowner has also received communications on the Project so has sufficient information to be aware of the Project and its effect on their property. An invitation to negotiate and acquire land interests by voluntary agreement has been sent by letter so the landowner is aware of options available, attempts to progress will continue. 31-10-2017 Letter Order Limits update notification sent 14-05-2018 Letter Land Interest Questionnaire sent 03-10-2018 Letter Land Interest Questionnaire response 09-10-2018 Letter Section 42 Statutory consultation notification sent 11-06-2019 Email Correspondence regarding survey access 15-08-2019 Letter 2019 Post-Statutory consultation notification sent 27-01-2020 Letter Supplementary consultation notification sent 13-07-2020 Letter Design Refinement consultation notification sent 29-09-2020 Letter An invitation has been sent to negotiate and acquire land interests by voluntary agreement 06-10-2020 Email Correspondence regarding interest in voluntary agreement 26-11-2020 Email Correspondence regarding proposed works and method of constructing 13-07-2021 Letter Community Impacts consultation notification sent 26-10-2021 Letter An invitation has been sent to negotiate and acquire land interests by voluntary agreement 04-11-2021 Email Correspondence regarding interest in property sale options 17-11-2021 Email Correspondence regarding blight and discretionary purchase processes 13-05-2022 Letter Local Refinement consultation notification sent 24-05-2022 Letter Local Refinement consultation extension notification sent
416	James George Barnard Weymes	Cat 1 and 3	05-16	CAR	An invitation to negotiate and acquire land interests by voluntary agreement has been sent by letter. 27-01-2020 Letter Supplementary consultation notification sent

CA (Compulsory acquisition), CAR (Compulsory acquisition of rights over land and temporary possession), TP (Temporary possession)
CAS (Compulsory acquisition of subsoil), CASTPS (Compulsory acquisition of subsoil and temporary possession of land at the surface)

No.	Land interest name/organisation and land agent's name (if applicable)	Type of interest	Plot(s)	Land requirement	Status of negotiations with land interest
416 Cont'd					13-07-2020 Letter Design Refinement consultation notification sent 29-09-2020 Letter An invitation has been sent to negotiate and acquire land interests by voluntary agreement 13-07-2021 Letter Community Impacts consultation notification sent 26-10-2021 Letter An invitation has been sent to negotiate and acquire land interests by voluntary agreement 10-03-2022 Letter Survey access request sent 13-05-2022 Letter Local Refinement consultation notification sent 24-05-2022 Letter Local Refinement consultation extension notification sent
417	James Henry Gordon	Cat 1 and 3	26-58	CAR	An invitation to negotiate and acquire land interests by voluntary agreement has been sent by letter. 27-01-2020 Letter Supplementary consultation notification sent 13-07-2020 Letter Design Refinement consultation notification sent 29-09-2020 Letter An invitation has been sent to negotiate and acquire land interests by voluntary agreement 13-07-2021 Letter Community Impacts consultation notification sent 26-10-2021 Letter An invitation has been sent to negotiate and acquire land interests by voluntary agreement 13-05-2022 Letter Local Refinement consultation notification sent 24-05-2022 Letter Local Refinement consultation extension notification sent
418	James Joseph McLoughlin	Cat 1 and 3	25-55	CAR	An invitation to negotiate and acquire land interests by voluntary agreement has been sent by letter. 27-01-2020 Letter Supplementary consultation notification sent 13-07-2020 Letter Design Refinement consultation notification sent 29-09-2020 Letter An invitation has been sent to negotiate and acquire land interests by voluntary agreement 13-07-2021 Letter Community Impacts consultation notification sent 26-10-2021 Letter An invitation has been sent to negotiate and acquire land interests by voluntary agreement 13-05-2022 Letter Local Refinement consultation notification sent 24-05-2022 Letter Local Refinement consultation extension notification sent
419	James Kenneth Hillbrown	Cat 1 and 3	43-69	TP	An invitation to negotiate and acquire land interests by voluntary agreement has been sent by letter. 18-02-2020 Letter Supplementary consultation notification sent 13-07-2020 Letter Design Refinement consultation notification sent 29-09-2020 Letter An invitation has been sent to negotiate and acquire land interests by voluntary agreement 13-07-2021 Letter Community Impacts consultation notification sent 26-10-2021 Letter An invitation has been sent to negotiate and acquire land interests by voluntary agreement 13-05-2022 Letter Local Refinement consultation notification sent 24-05-2022 Letter Local Refinement consultation extension notification sent
420	James Michael Isaacs	Cat 1 and 3	33-244	CAR	An invitation to negotiate and acquire land interests by voluntary agreement has been sent by letter. 09-10-2018 Letter Land Interest Questionnaire sent 09-10-2018 Letter Section 42 Statutory consultation notification sent 08-02-2019 Letter Land Interest Questionnaire reminder sent 27-01-2020 Letter Supplementary consultation notification sent

CA (Compulsory acquisition), CAR (Compulsory acquisition of rights over land and temporary possession), TP (Temporary possession)
CAS (Compulsory acquisition of subsoil), CASTPS (Compulsory acquisition of subsoil and temporary possession of land at the surface)

No.	Land interest name/organisation and land agent's name (if applicable)	Type of interest	Plot(s)	Land requirement	Status of negotiations with land interest
420 Cont'd					13-07-2020 Letter Design Refinement consultation notification sent 29-09-2020 Letter An invitation has been sent to negotiate and acquire land interests by voluntary agreement 13-07-2021 Letter Community Impacts consultation notification sent 26-10-2021 Letter An invitation has been sent to negotiate and acquire land interests by voluntary agreement 13-05-2022 Letter Local Refinement consultation notification sent 24-05-2022 Letter Local Refinement consultation extension notification sent
421	James Shaw	Cat 1 and 3	42-169	CAR	An invitation to negotiate and acquire land interests by voluntary agreement has been sent by letter. 09-10-2018 Letter Land Interest Questionnaire sent 09-10-2018 Letter Section 42 Statutory consultation notification sent 08-02-2019 Letter Land Interest Questionnaire reminder sent 27-01-2020 Letter Supplementary consultation notification sent 13-07-2020 Letter Design Refinement consultation notification sent 29-09-2020 Letter An invitation has been sent to negotiate and acquire land interests by voluntary agreement 13-07-2021 Letter Community Impacts consultation notification sent 26-10-2021 Letter An invitation has been sent to negotiate and acquire land interests by voluntary agreement 13-05-2022 Letter Local Refinement consultation notification sent 24-05-2022 Letter Local Refinement consultation extension notification sent
422	James Wright	Cat 1 and 3	45-165	CAR	An invitation to negotiate and acquire land interests by voluntary agreement has been sent by letter. 13-07-2020 Letter Design Refinement consultation notification sent 29-09-2020 Letter An invitation has been sent to negotiate and acquire land interests by voluntary agreement 13-07-2021 Letter Community Impacts consultation notification sent 26-10-2021 Letter An invitation has been sent to negotiate and acquire land interests by voluntary agreement 13-05-2022 Letter Local Refinement consultation notification sent 24-05-2022 Letter Local Refinement consultation extension notification sent 01-06-2022 Email Correspondence regarding effect of Project on property 09-06-2022 Email Correspondence regarding effect of Project on property
423	Jane Caroline Pemberton	Cat 1 and 3	30-59	TP	An invitation to negotiate and acquire land interests by voluntary agreement has been sent by letter. 13-07-2020 Letter Design Refinement consultation notification sent 29-09-2020 Letter An invitation has been sent to negotiate and acquire land interests by voluntary agreement 13-07-2021 Letter Community Impacts consultation notification sent 26-10-2021 Letter An invitation has been sent to negotiate and acquire land interests by voluntary agreement 13-05-2022 Letter Local Refinement consultation notification sent 24-05-2022 Letter Local Refinement consultation extension notification sent
424	Jane Elizabeth Cutler Richard Cutler	Cat 1, 2 and 3	03-62 03-66	CA CA	The Applicant has agreed an acquisition by agreement to purchase the land within Order Limits. 31-10-2017 Letter Order Limits update notification sent 14-05-2018 Letter Land Interest Questionnaire sent

CA (Compulsory acquisition), CAR (Compulsory acquisition of rights over land and temporary possession), TP (Temporary possession)
CAS (Compulsory acquisition of subsoil), CASTPS (Compulsory acquisition of subsoil and temporary possession of land at the surface)

No.	Land interest name/organisation and land agent's name (if applicable)	Type of interest	Plot(s)	Land requirement	Status of negotiations with land interest					
424 Cont'd	Tom French - BTF Partnership (as agent)		03-67	CA	16-08-2018	Letter	Land Interest Questionnaire response			
			03-68	CA	09-10-2018	Letter	Section 42 Statutory consultation notification sent			
			03-69	CA	19-10-2018	Meeting	Discussion regarding enquiry to the Applicant's contact centre. Follow up meeting suggested to discuss design development			
			03-76	CA	22-01-2019	Email	Correspondence regarding survey access			
			03-79	CA	10-06-2019	Email	Correspondence regarding survey payment			
			03-81	CA	15-08-2019	Letter	2019 Post-Statutory consultation notification sent			
			03-82	CA	16-10-2019	Email	Correspondence regarding survey consent form			
			03-83	CA	04-11-2019	Email	Correspondence to agent proposing site inspection			
			03-84	CA	12-11-2019	Email	Correspondence from agent confirming inspection			
			03-85	CA	29-11-2019	Meeting	Site inspection			
			03-86	CA	13-12-2019	Email	Correspondence from agent attaching estate agency valuation estimate			
			03-88	CA	16-01-2020	Email	Correspondence regarding survey access			
			03-89	CA	27-01-2020	Letter	Supplementary consultation notification sent			
			03-91	CA	30-01-2020	Email	Correspondence supplying valuation comparables to agent			
			03-94	CA	12-02-2020	Email	Correspondence from agent attaching Terms of Business, requesting amendment to Order Limits, and confirming land measurements			
			03-96	CAR	17-03-2020	Email	Correspondence addressing landowner queries during Supplementary consultation and agent queries raised in Letter			
			03-98	CAR	19-03-2020	Email	Correspondence from agent raising further queries, including basis of valuation, Order Limits amendment and use of the proposed access road			
			03-102	CA	25-03-2020	Email	Correspondence from agent with follow up queries concerning Project land requirements			
			03-108	CA	15-04-2020	Email	Correspondence addressing queries and proposing most suitable way forward for land agreement			
							21-04-2020	Email	Correspondence attaching updated land measurement plans for land agreement following landowner request to amend Order Limits	
							24-04-2020	Email	Correspondence from agent requesting further amendment to Order Limits	
							22-05-2020	Email	Correspondence attaching new land measurement plans following agent boundary request	
							22-06-2020	Email	Correspondence from agent with their valuation report	
							26-06-2020	Email	Correspondence responding to agent's valuation	
							13-07-2020	Letter	Design Refinement consultation notification sent	
							24-07-2020	Email	Correspondence requesting availability for a general update	
				04-08-2020	Email	Correspondence regarding survey access and compensation				
				12-08-2020	Email	Correspondence advising building condition report had no impact on valuation				
				11-09-2020	Email	Correspondence from agent with valuation counter-offer				
				14-09-2020	Email	Correspondence replying to valuation counter-offer				
				15-09-2020	Email	Correspondence from agent with alternative land take proposal				
				22-10-2020	Meeting	Regular catch up meeting with agent to discuss status and case progress				
				05-11-2020	Meeting	Regular catch up meeting with agent to discuss status and case progress				

CA (Compulsory acquisition), CAR (Compulsory acquisition of rights over land and temporary possession), TP (Temporary possession)

CAS (Compulsory acquisition of subsoil), CASTPS (Compulsory acquisition of subsoil and temporary possession of land at the surface)

No.	Land interest name/organisation and land agent's name (if applicable)	Type of interest	Plot(s)	Land requirement	Status of negotiations with land interest
424 Cont'd					<p>14-01-2021 Meeting Regular catch up meeting with agent to discuss status and case progress</p> <p>11-02-2021 Meeting Regular catch up meeting with agent to discuss status and case progress</p> <p>11-03-2021 Meeting Regular catch up meeting with agent to discuss status and case progress</p> <p>23-04-2021 Meeting Regular catch up meeting with agent to discuss status and case progress</p> <p>13-05-2021 Meeting Regular catch up meeting with agent to discuss status and case progress</p> <p>18-06-2021 Meeting Regular catch up meeting with agent to discuss status and case progress</p> <p>13-07-2021 Letter Community Impacts consultation notification sent</p> <p>13-07-2021 Meeting Regular catch up meeting with agent to discuss status and case progress</p> <p>19-07-2021 Email Correspondence requesting consultation information and site visit to discuss further</p> <p>28-07-2021 Meeting Regular catch up meeting with agent to discuss status and case progress</p> <p>20-08-2021 Meeting Regular catch up meeting with agent to discuss status and case progress</p> <p>15-09-2021 Meeting Regular catch up meeting with agent to discuss status and case progress</p> <p>13-10-2021 Meeting Regular catch up meeting with agent to discuss status and case progress</p> <p>10-11-2021 Meeting Regular catch up meeting with agent to discuss status and case progress</p> <p>07-02-2022 Meeting Regular catch up meeting with agent to discuss status and case progress</p> <p>01-03-2022 Meeting Regular catch up meeting with agent to discuss status and case progress</p> <p>04-04-2022 Meeting Regular catch up meeting with agent to discuss status and case progress</p> <p>03-05-2022 Meeting Regular catch up meeting with agent to discuss status and case progress</p> <p>13-05-2022 Letter Local Refinement consultation notification sent</p> <p>20-05-2022 Phone Call Conversation regarding acquisition by agreement</p> <p>24-05-2022 Letter Local Refinement consultation extension notification sent</p> <p>30-05-2022 Meeting Regular catch up meeting with agent to discuss status and case progress</p> <p>21-06-2022 Meeting Regular catch up meeting with agent to discuss status and case progress</p> <p>25-07-2022 Meeting Regular catch up meeting with agent to discuss status and case progress</p> <p>26-07-2022 Email Correspondence regarding completion of acquisition by agreement</p> <p>15-08-2022 Meeting Discussion with agent confirming land acquisition completion</p> <p>05-09-2022 Meeting Regular catch up meeting with agent to discuss status and case progress</p>
425	Jane Grace Vine Michael R Vine	Cat 1 and 3	14-05 14-15	CAS CAS	<p>The Applicant has been in contact with the tenant of an area of land where subsoil only rights are required.</p> <p>19-09-2018 Email Correspondence regarding survey access</p> <p>05-08-2019 Email Correspondence regarding survey works</p> <p>16-08-2019 Email Correspondence regarding survey payment</p> <p>06-12-2019 Email Correspondence regarding survey payment</p> <p>12-12-2019 Email Correspondence regarding survey payment</p> <p>23-02-2021 Email Correspondence regarding survey payment</p> <p>02-06-2021 Email Correspondence regarding survey payment</p> <p>13-07-2021 Letter Community Impacts consultation notification sent</p> <p>05-10-2021 Email Correspondence regarding survey payment</p>

CA (Compulsory acquisition), CAR (Compulsory acquisition of rights over land and temporary possession), TP (Temporary possession)
CAS (Compulsory acquisition of subsoil), CASTPS (Compulsory acquisition of subsoil and temporary possession of land at the surface)

No.	Land interest name/organisation and land agent's name (if applicable)	Type of interest	Plot(s)	Land requirement	Status of negotiations with land interest
425 Cont'd					26-10-2021 Letter An invitation has been sent to negotiate and acquire land interests by voluntary agreement 13-05-2022 Letter Local Refinement consultation notification sent 24-05-2022 Letter Local Refinement consultation extension notification sent
426	Jane Louise Sartoris Stephen John Sartoris	Cat 1 and 3	42-152	CAR	An invitation to negotiate and acquire land interests by voluntary agreement has been sent by letter. 27-01-2020 Letter Supplementary consultation notification sent 13-07-2020 Letter Design Refinement consultation notification sent 29-09-2020 Letter An invitation has been sent to negotiate and acquire land interests by voluntary agreement 13-07-2021 Letter Community Impacts consultation notification sent 26-10-2021 Letter An invitation has been sent to negotiate and acquire land interests by voluntary agreement 09-11-2021 Email Correspondence regarding voluntary agreement letter 26-11-2021 Phone Call Conversation regarding interest in voluntary agreement 02-12-2021 Email Correspondence sending voluntary licence agreement 13-05-2022 Letter Local Refinement consultation notification sent 24-05-2022 Letter Local Refinement consultation extension notification sent
427	Jane McLoughlin	Cat 1 and 3	25-55	CAR	An invitation to negotiate and acquire land interests by voluntary agreement has been sent by letter. 27-01-2020 Letter Supplementary consultation notification sent 13-07-2020 Letter Design Refinement consultation notification sent 29-09-2020 Letter An invitation has been sent to negotiate and acquire land interests by voluntary agreement 13-07-2021 Letter Community Impacts consultation notification sent 26-10-2021 Letter An invitation has been sent to negotiate and acquire land interests by voluntary agreement 13-05-2022 Letter Local Refinement consultation notification sent 24-05-2022 Letter Local Refinement consultation extension notification sent
428	Jane Richardson	Cat 1 and 3	26-57	CAR	An invitation to negotiate and acquire land interests by voluntary agreement has been sent by letter. 27-01-2020 Letter Supplementary consultation notification sent 13-07-2020 Letter Design Refinement consultation notification sent 29-09-2020 Letter An invitation has been sent to negotiate and acquire land interests by voluntary agreement 13-07-2021 Letter Community Impacts consultation notification sent 26-10-2021 Letter An invitation has been sent to negotiate and acquire land interests by voluntary agreement 13-05-2022 Letter Local Refinement consultation notification sent 24-05-2022 Letter Local Refinement consultation extension notification sent
429	Jane Turpin	Cat 1 and 3	22-41	CAR	An invitation to negotiate and acquire land interests by voluntary agreement has been sent by letter. 09-10-2018 Letter Land Interest Questionnaire sent 09-10-2018 Letter Section 42 Statutory consultation notification sent 08-02-2019 Letter Land Interest Questionnaire reminder sent 27-01-2020 Letter Supplementary consultation notification sent 13-07-2020 Letter Design Refinement consultation notification sent

CA (Compulsory acquisition), CAR (Compulsory acquisition of rights over land and temporary possession), TP (Temporary possession)
CAS (Compulsory acquisition of subsoil), CASTPS (Compulsory acquisition of subsoil and temporary possession of land at the surface)

No.	Land interest name/organisation and land agent's name (if applicable)	Type of interest	Plot(s)	Land requirement	Status of negotiations with land interest
429 Cont'd					29-09-2020 Letter An invitation has been sent to negotiate and acquire land interests by voluntary agreement 13-07-2021 Letter Community Impacts consultation notification sent 26-10-2021 Letter An invitation has been sent to negotiate and acquire land interests by voluntary agreement 13-05-2022 Letter Local Refinement consultation notification sent 24-05-2022 Letter Local Refinement consultation extension notification sent
430	Janet Green Simon Green	Cat 1 and 3	22-79 22-81	TP TP	An invitation to negotiate and acquire land interests by voluntary agreement has been sent by letter. 09-10-2018 Letter Land Interest Questionnaire sent 09-10-2018 Letter Section 42 Statutory consultation notification sent 08-02-2019 Letter Land Interest Questionnaire reminder sent 27-01-2020 Letter Supplementary consultation notification sent 13-07-2020 Letter Design Refinement consultation notification sent 29-09-2020 Letter An invitation has been sent to negotiate and acquire land interests by voluntary agreement 04-10-2020 Email Correspondence regarding voluntary agreement 26-10-2020 Email Correspondence regarding voluntary agreement letter 13-07-2021 Letter Community Impacts consultation notification sent 26-10-2021 Letter An invitation has been sent to negotiate and acquire land interests by voluntary agreement 13-05-2022 Letter Local Refinement consultation notification sent 24-05-2022 Letter Local Refinement consultation extension notification sent
431	Janet Margaret Frampton	Cat 1 and 3	30-31	TP	An invitation to negotiate and acquire land interests by voluntary agreement has been sent by letter. 13-07-2020 Letter Design Refinement consultation notification sent 29-09-2020 Letter An invitation has been sent to negotiate and acquire land interests by voluntary agreement 13-07-2021 Letter Community Impacts consultation notification sent 26-10-2021 Letter An invitation has been sent to negotiate and acquire land interests by voluntary agreement 13-05-2022 Letter Local Refinement consultation notification sent 24-05-2022 Letter Local Refinement consultation extension notification sent
432	Janet Miriam Matthews Roger John Matthews	Cat 1 and 3	25-23	CAR	A licence to acquire rights in relation to the landowner's subsoil up to the half-width of the highway has been agreed and completed. 27-01-2020 Letter Supplementary consultation notification sent 13-07-2020 Letter Design Refinement consultation notification sent 29-09-2020 Letter An invitation has been sent to negotiate and acquire land interests by voluntary agreement 11-10-2020 Email Correspondence regarding interest in voluntary agreement 29-10-2020 Email Correspondence regarding voluntary agreement 19-01-2021 Email Correspondence sending voluntary licence agreement 13-07-2021 Letter Community Impacts consultation notification sent 13-05-2022 Letter Local Refinement consultation notification sent 24-05-2022 Letter Local Refinement consultation extension notification sent

CA (Compulsory acquisition), CAR (Compulsory acquisition of rights over land and temporary possession), TP (Temporary possession)
CAS (Compulsory acquisition of subsoil), CASTPS (Compulsory acquisition of subsoil and temporary possession of land at the surface)

No.	Land interest name/organisation and land agent's name (if applicable)	Type of interest	Plot(s)	Land requirement	Status of negotiations with land interest
433	Janet Rose MacIntosh	Cat 1 and 3	33-152	CAR	An invitation to negotiate and acquire land interests by voluntary agreement has been sent by letter. 09-10-2018 Letter Land Interest Questionnaire sent 09-10-2018 Letter Section 42 Statutory consultation notification sent 21-11-2018 Letter Land Interest Questionnaire response 27-01-2020 Letter Supplementary consultation notification sent 13-07-2020 Letter Design Refinement consultation notification sent 29-09-2020 Letter An invitation has been sent to negotiate and acquire land interests by voluntary agreement 13-07-2021 Letter Community Impacts consultation notification sent 26-10-2021 Letter An invitation has been sent to negotiate and acquire land interests by voluntary agreement 13-05-2022 Letter Local Refinement consultation notification sent 24-05-2022 Letter Local Refinement consultation extension notification sent
434	Janet Vera Gray	Cat 1	42-53 42-54	CA CA	An invitation to negotiate and acquire land interests by voluntary agreement has been sent by letter. 12-04-2017 Letter Preferred Route Announcement notification sent 17-08-2017 Letter Survey access request sent 31-10-2017 Letter Order Limits update notification sent 18-04-2018 Phone Call Conversation regarding survey access 14-05-2018 Letter Land Interest Questionnaire sent 04-06-2018 Letter Land Interest Questionnaire response 09-10-2018 Letter Section 42 Statutory consultation notification sent 27-01-2020 Letter Supplementary consultation notification sent 13-07-2020 Letter Design Refinement consultation notification sent 29-09-2020 Letter An invitation has been sent to negotiate and acquire land interests by voluntary agreement 13-07-2021 Letter Community Impacts consultation notification sent 26-10-2021 Letter An invitation has been sent to negotiate and acquire land interests by voluntary agreement 13-05-2022 Letter Local Refinement consultation notification sent 24-05-2022 Letter Local Refinement consultation extension notification sent
435	Janice Joy Rouse Robert Stuart Rouse	Cat 1 and 3	26-40 32-170	CAR CAR	An invitation to negotiate and acquire land interests by voluntary agreement has been sent by letter. 12-04-2017 Letter Preferred Route Announcement notification sent 27-01-2020 Letter Supplementary consultation notification sent 13-07-2020 Letter Design Refinement consultation notification sent 29-09-2020 Letter An invitation has been sent to negotiate and acquire land interests by voluntary agreement 13-07-2021 Letter Community Impacts consultation notification sent 26-10-2021 Letter An invitation has been sent to negotiate and acquire land interests by voluntary agreement 13-05-2022 Letter Local Refinement consultation notification sent 24-05-2022 Letter Local Refinement consultation extension notification sent

CA (Compulsory acquisition), CAR (Compulsory acquisition of rights over land and temporary possession), TP (Temporary possession)
CAS (Compulsory acquisition of subsoil), CASTPS (Compulsory acquisition of subsoil and temporary possession of land at the surface)

No.	Land interest name/organisation and land agent's name (if applicable)	Type of interest	Plot(s)	Land requirement	Status of negotiations with land interest
436	Janice Nye	Cat 1	24-38	CA	An invitation to negotiate and acquire land interests by voluntary agreement has been sent by letter. 09-10-2018 Letter Section 42 Statutory consultation notification sent 09-10-2018 Letter Land Interest Questionnaire sent 22-01-2019 Letter Land Interest Questionnaire response 27-01-2020 Letter Supplementary consultation notification sent 13-07-2020 Letter Design Refinement consultation notification sent 29-09-2020 Letter An invitation has been sent to negotiate and acquire land interests by voluntary agreement 13-07-2021 Letter Community Impacts consultation notification sent 26-10-2021 Letter An invitation has been sent to negotiate and acquire land interests by voluntary agreement 13-05-2022 Letter Local Refinement consultation notification sent 24-05-2022 Letter Local Refinement consultation extension notification sent
437	Janice Yvonne Blakey	Cat 1	26-05	CA	Discussion has been had with family member who is aware of the Project and its small effect on their property. Acquisition is not being progressed due to marginal impact, but the landowner is aware of options available. 13-07-2020 Letter Design Refinement consultation notification sent 29-09-2020 Letter An invitation has been sent to negotiate and acquire land interests by voluntary agreement 14-10-2020 Email Correspondence regarding interest in voluntary agreement 29-10-2020 Email Correspondence regarding voluntary agreement 19-01-2021 Email Correspondence sending voluntary licence agreement 13-07-2021 Letter Community Impacts consultation notification sent 26-10-2021 Letter An invitation has been sent to negotiate and acquire land interests by voluntary agreement 13-05-2022 Letter Local Refinement consultation notification sent 24-05-2022 Letter Local Refinement consultation extension notification sent
438	Janina Newman Nigel Anthony Newman	Cat 1 and 3	42-141	CAR	An invitation to negotiate and acquire land interests by voluntary agreement has been sent by letter. 09-10-2018 Letter Land Interest Questionnaire sent 09-10-2018 Letter Section 42 Statutory consultation notification sent 23-10-2018 Letter Land Interest Questionnaire response 27-01-2020 Letter Supplementary consultation notification sent 13-07-2020 Letter Design Refinement consultation notification sent 29-09-2020 Letter An invitation has been sent to negotiate and acquire land interests by voluntary agreement 03-10-2020 Email Correspondence regarding voluntary agreement 26-10-2020 Email Correspondence regarding voluntary agreement letter 13-07-2021 Letter Community Impacts consultation notification sent 26-10-2021 Letter An invitation has been sent to negotiate and acquire land interests by voluntary agreement 13-05-2022 Letter Local Refinement consultation notification sent 24-05-2022 Letter Local Refinement consultation extension notification sent
439	Janine Yvette Rees	Cat 1 and 3	33-190	CAR	An invitation to negotiate and acquire land interests by voluntary agreement has been sent by letter. 09-10-2018 Letter Section 42 Statutory consultation notification sent

CA (Compulsory acquisition), CAR (Compulsory acquisition of rights over land and temporary possession), TP (Temporary possession)
CAS (Compulsory acquisition of subsoil), CASTPS (Compulsory acquisition of subsoil and temporary possession of land at the surface)

No.	Land interest name/organisation and land agent's name (if applicable)	Type of interest	Plot(s)	Land requirement	Status of negotiations with land interest
439 Cont'd			33-230	CAR	09-10-2018 Letter Land Interest Questionnaire sent 23-10-2018 Letter Land Interest Questionnaire response 27-01-2020 Letter Supplementary consultation notification sent 13-07-2020 Letter Design Refinement consultation notification sent 29-09-2020 Letter An invitation has been sent to negotiate and acquire land interests by voluntary agreement 13-07-2021 Letter Community Impacts consultation notification sent 26-10-2021 Letter An invitation has been sent to negotiate and acquire land interests by voluntary agreement 13-05-2022 Letter Local Refinement consultation notification sent 24-05-2022 Letter Local Refinement consultation extension notification sent
440	Jasbiro Kaur	Cat 1 and 3	06-102 06-104	CAR CAR	An invitation to negotiate and acquire land interests by voluntary agreement has been sent by letter. 27-01-2020 Letter Supplementary consultation notification sent 13-07-2020 Letter Design Refinement consultation notification sent 29-09-2020 Letter An invitation has been sent to negotiate and acquire land interests by voluntary agreement 13-07-2021 Letter Community Impacts consultation notification sent 26-10-2021 Letter An invitation has been sent to negotiate and acquire land interests by voluntary agreement 13-05-2022 Letter Local Refinement consultation notification sent 24-05-2022 Letter Local Refinement consultation extension notification sent
441	Jason Jones	Cat 1, 2 and 3	27-01 27-45 28-116 28-124 28-130 32-159 32-178	CAR CAR CA CAR TP CAR CAR	An invitation to negotiate and acquire land interests by voluntary agreement has been sent by letter. 12-04-2017 Letter Preferred Route Announcement notification sent 17-08-2017 Letter Survey access request sent 27-01-2020 Letter Supplementary consultation notification sent 13-07-2020 Letter Design Refinement consultation notification sent 29-09-2020 Letter An invitation has been sent to negotiate and acquire land interests by voluntary agreement 13-07-2021 Letter Community Impacts consultation notification sent 26-10-2021 Letter An invitation has been sent to negotiate and acquire land interests by voluntary agreement 13-05-2022 Letter Local Refinement consultation notification sent 24-05-2022 Letter Local Refinement consultation extension notification sent
442	Jason Mark Beard	Cat 1 and 3	27-91 27-93 27-94	CAR CAR CAR	An invitation to negotiate and acquire land interests by voluntary agreement has been sent by letter. 19-11-2019 Letter Survey access request sent 27-01-2020 Letter Supplementary consultation notification sent 13-07-2020 Letter Design Refinement consultation notification sent 29-09-2020 Letter An invitation has been sent to negotiate and acquire land interests by voluntary agreement 13-07-2021 Letter Community Impacts consultation notification sent 26-10-2021 Letter An invitation has been sent to negotiate and acquire land interests by voluntary agreement 13-05-2022 Letter Local Refinement consultation notification sent 24-05-2022 Letter Local Refinement consultation extension notification sent

CA (Compulsory acquisition), CAR (Compulsory acquisition of rights over land and temporary possession), TP (Temporary possession)
CAS (Compulsory acquisition of subsoil), CASTPS (Compulsory acquisition of subsoil and temporary possession of land at the surface)

No.	Land interest name/organisation and land agent's name (if applicable)	Type of interest	Plot(s)	Land requirement	Status of negotiations with land interest
443	Jean May White	Cat 1 and 3	24-181	TP	An invitation to negotiate and acquire land interests by voluntary agreement has been sent by letter. 09-10-2018 Letter Section 42 Statutory consultation notification sent 09-10-2018 Letter Land Interest Questionnaire sent 08-02-2019 Letter Land Interest Questionnaire reminder sent 14-02-2019 Letter Land Interest Questionnaire response 27-01-2020 Letter Supplementary consultation notification sent 13-07-2020 Letter Design Refinement consultation notification sent 29-09-2020 Letter An invitation has been sent to negotiate and acquire land interests by voluntary agreement 13-07-2021 Letter Community Impacts consultation notification sent 26-10-2021 Letter An invitation has been sent to negotiate and acquire land interests by voluntary agreement 13-05-2022 Letter Local Refinement consultation notification sent 24-05-2022 Letter Local Refinement consultation extension notification sent
444	Jeanette Pauline Mitchell Ronald Mitchell	Cat 1 and 3	33-146	CAR	An invitation to negotiate and acquire land interests by voluntary agreement has been sent by letter. 09-10-2018 Letter Section 42 Statutory consultation notification sent 09-10-2018 Letter Land Interest Questionnaire sent 23-10-2018 Letter Land Interest Questionnaire response 27-01-2020 Letter Supplementary consultation notification sent 13-07-2020 Letter Design Refinement consultation notification sent 29-09-2020 Letter An invitation has been sent to negotiate and acquire land interests by voluntary agreement 13-07-2021 Letter Community Impacts consultation notification sent 26-10-2021 Letter An invitation has been sent to negotiate and acquire land interests by voluntary agreement 13-05-2022 Letter Local Refinement consultation notification sent 24-05-2022 Letter Local Refinement consultation extension notification sent
445	Jeffrey William Gatenby	Cat 1 and 3	22-62 22-68	TP TP	An invitation to negotiate and acquire land interests by voluntary agreement has been sent by letter. 13-07-2021 Letter Community Impacts consultation notification sent 26-10-2021 Letter An invitation has been sent to negotiate and acquire land interests by voluntary agreement 13-05-2022 Letter Local Refinement consultation notification sent 24-05-2022 Letter Local Refinement consultation extension notification sent
446	Jeffrey William Nash	Cat 1 and 3	09-23	TP	An invitation to negotiate and acquire land interests by voluntary agreement has been sent by letter. 27-01-2020 Letter Supplementary consultation notification sent 13-07-2021 Letter Community Impacts consultation notification sent 26-10-2021 Letter An invitation has been sent to negotiate and acquire land interests by voluntary agreement 29-11-2021 Phone Call Conversation regarding voluntary agreement 13-05-2022 Letter Local Refinement consultation notification sent 24-05-2022 Letter Local Refinement consultation extension notification sent

CA (Compulsory acquisition), CAR (Compulsory acquisition of rights over land and temporary possession), TP (Temporary possession)
CAS (Compulsory acquisition of subsoil), CASTPS (Compulsory acquisition of subsoil and temporary possession of land at the surface)

No.	Land interest name/organisation and land agent's name (if applicable)	Type of interest	Plot(s)	Land requirement	Status of negotiations with land interest
447	Jemma Christine McCarthy Paul Brian McCarthy	Cat 1 and 3	33-228	CAR	An invitation to negotiate and acquire land interests by voluntary agreement has been sent by letter. 09-10-2018 Letter Land Interest Questionnaire sent 09-10-2018 Letter Section 42 Statutory consultation notification sent 07-11-2018 Letter Land Interest Questionnaire response 20-03-2019 Letter Land Interest Questionnaire response 27-01-2020 Letter Supplementary consultation notification sent 13-07-2020 Letter Design Refinement consultation notification sent 29-09-2020 Letter An invitation has been sent to negotiate and acquire land interests by voluntary agreement 13-07-2021 Letter Community Impacts consultation notification sent 26-10-2021 Letter An invitation has been sent to negotiate and acquire land interests by voluntary agreement 28-10-2021 Email Correspondence regarding interest in voluntary agreement 04-11-2021 Email Correspondence sending voluntary licence agreement 13-05-2022 Letter Local Refinement consultation notification sent 24-05-2022 Letter Local Refinement consultation extension notification sent
448	Jenna Katie Lucy Thompson	Cat 1 and 3	43-78	TP	An invitation to negotiate and acquire land interests by voluntary agreement has been sent by letter. 18-02-2020 Letter Supplementary consultation notification sent 13-07-2020 Letter Design Refinement consultation notification sent 29-09-2020 Letter An invitation has been sent to negotiate and acquire land interests by voluntary agreement 13-07-2021 Letter Community Impacts consultation notification sent 26-10-2021 Letter An invitation has been sent to negotiate and acquire land interests by voluntary agreement 13-05-2022 Letter Local Refinement consultation notification sent 24-05-2022 Letter Local Refinement consultation extension notification sent
449	Jennifer Anne Holme	Cat 1 and 3	09-22	TP	A licence to acquire rights in relation to the landowner's subsoil up to the half-width of the highway has been agreed and completed. 27-01-2020 Letter Supplementary consultation notification sent 13-07-2020 Letter Design Refinement consultation notification sent 29-09-2020 Letter An invitation has been sent to negotiate and acquire land interests by voluntary agreement 01-10-2020 Email Correspondence regarding interest in voluntary agreement 19-01-2021 Email Correspondence regarding compensation 13-07-2021 Letter Community Impacts consultation notification sent 13-05-2022 Letter Local Refinement consultation notification sent 24-05-2022 Letter Local Refinement consultation extension notification sent
450	Jenny Laura Marshall	Cat 1 and 3	30-55	TP	An invitation to negotiate and acquire land interests by voluntary agreement has been sent by letter. 13-07-2020 Letter Design Refinement consultation notification sent 29-09-2020 Letter An invitation has been sent to negotiate and acquire land interests by voluntary agreement 13-07-2021 Letter Community Impacts consultation notification sent 26-10-2021 Letter An invitation has been sent to negotiate and acquire land interests by voluntary agreement

CA (Compulsory acquisition), CAR (Compulsory acquisition of rights over land and temporary possession), TP (Temporary possession)
CAS (Compulsory acquisition of subsoil), CASTPS (Compulsory acquisition of subsoil and temporary possession of land at the surface)

No.	Land interest name/organisation and land agent's name (if applicable)	Type of interest	Plot(s)	Land requirement	Status of negotiations with land interest
450 Cont'd					13-05-2022 Letter Local Refinement consultation notification sent 24-05-2022 Letter Local Refinement consultation extension notification sent
451	Jessica Paula Smith	Cat 1 and 3	42-163	CAR	An invitation to negotiate and acquire land interests by voluntary agreement has been sent by letter. 09-10-2018 Letter Land Interest Questionnaire sent 09-10-2018 Letter Section 42 Statutory consultation notification sent 08-02-2019 Letter Land Interest Questionnaire reminder sent 27-01-2020 Letter Supplementary consultation notification sent 13-07-2020 Letter Design Refinement consultation notification sent 29-09-2020 Letter An invitation has been sent to negotiate and acquire land interests by voluntary agreement 13-07-2021 Letter Community Impacts consultation notification sent 26-10-2021 Letter An invitation has been sent to negotiate and acquire land interests by voluntary agreement 13-05-2022 Letter Local Refinement consultation notification sent 24-05-2022 Letter Local Refinement consultation extension notification sent
452	Jing Liu	Cat 1 and 3	25-31	CAR	An invitation to negotiate and acquire land interests by voluntary agreement has been sent by letter. 27-01-2020 Letter Supplementary consultation notification sent 13-07-2020 Letter Design Refinement consultation notification sent 29-09-2020 Letter An invitation has been sent to negotiate and acquire land interests by voluntary agreement 13-07-2021 Letter Community Impacts consultation notification sent 26-10-2021 Letter An invitation has been sent to negotiate and acquire land interests by voluntary agreement 13-05-2022 Letter Local Refinement consultation notification sent 24-05-2022 Letter Local Refinement consultation extension notification sent
453	Joan Margaret Carver Heidi Smith - Sworders (as agent)	Cat 1 and 3	44-07 44-09 44-16 44-20 44-21 44-31 44-32 44-44	TP CAR CAR CAR CA CA CA CAR	The Applicant is in ongoing discussions with the owner's professional representatives. 20-08-2018 Letter Land Interest Questionnaire sent 10-09-2018 Letter Land Interest Questionnaire sent 10-09-2018 Meeting Discussion regarding impact on property and business 09-10-2018 Letter Section 42 Statutory consultation notification sent 30-04-2019 Meeting Discussion regarding effect of Project on property and business 02-07-2019 Email Correspondence regarding survey works 15-08-2019 Meeting Discussion regarding effect of Project on property and business 27-01-2020 Letter Supplementary consultation notification sent 26-02-2020 Meeting Discussion regarding effect of Project on property and business 09-07-2020 Email Correspondence regarding forthcoming meeting 13-07-2020 Letter Design Refinement consultation notification sent 16-07-2020 Meeting Discussion regarding effect of Project on property and business 17-07-2020 Email Correspondence regarding Design Refinement consultation material 29-09-2020 Letter An invitation has been sent to negotiate and acquire land interests by voluntary agreement

CA (Compulsory acquisition), CAR (Compulsory acquisition of rights over land and temporary possession), TP (Temporary possession)
CAS (Compulsory acquisition of subsoil), CASTPS (Compulsory acquisition of subsoil and temporary possession of land at the surface)

No.	Land interest name/organisation and land agent's name (if applicable)	Type of interest	Plot(s)	Land requirement	Status of negotiations with land interest
453 Cont'd					<p>01-10-2020 Email Correspondence regarding interest in voluntary agreement</p> <p>28-10-2020 Email Correspondence regarding interest in voluntary agreement</p> <p>11-12-2020 Email Correspondence regarding option agreement</p> <p>18-03-2021 Email Correspondence responding to landowners on requested mitigation and design amendments</p> <p>18-05-2021 Email Correspondence arranging a meeting</p> <p>17-06-2021 Email Correspondence regarding Environmental Impact Assessment</p> <p>01-07-2021 Meeting Discussion regarding mitigation and design amendments</p> <p>13-07-2021 Letter Community Impacts consultation notification sent</p> <p>15-07-2021 Email Correspondence regarding Community Impacts consultation letter</p> <p>15-07-2021 Email Correspondence attaching Heads of Terms for voluntary cooperation agreement</p> <p>21-07-2021 Email Correspondence regarding further mitigation proposals received from landowner's planning advisor</p> <p>20-08-2021 Email Correspondence confirming that no Heritage Impact Assessment for the site is available ahead of the Development Consent Order Application</p> <p>14-09-2021 Meeting Discussion with agent to progress matters</p> <p>22-09-2021 Email Correspondence on initial comments on proposed agreement received</p> <p>26-10-2021 Letter An invitation has been sent to negotiate and acquire land interests by voluntary agreement</p> <p>28-10-2021 Email Correspondence on full comments on proposed agreement received</p> <p>02-11-2021 Email Correspondence regarding interest in voluntary agreement</p> <p>30-11-2021 Meeting Discussion with agent to progress agreement</p> <p>18-01-2022 Meeting Discussion with agent to progress agreement</p> <p>07-03-2022 Meeting Discussion with agent to progress agreement</p> <p>16-03-2022 Email Correspondence to agent with details of mitigation of impacts during construction</p> <p>13-05-2022 Letter Local Refinement consultation notification sent</p> <p>24-05-2022 Letter Local Refinement consultation extension notification sent</p> <p>26-07-2022 Email Correspondence requesting survey access</p>
454	Joan Margaret Ida Bishop	Cat 1 and 3	09-17	TP	<p>An invitation to negotiate and acquire land interests by voluntary agreement has been sent by letter.</p> <p>27-01-2020 Letter Supplementary consultation notification sent</p> <p>13-07-2020 Letter Design Refinement consultation notification sent</p> <p>29-09-2020 Letter An invitation has been sent to negotiate and acquire land interests by voluntary agreement</p> <p>13-07-2021 Letter Community Impacts consultation notification sent</p> <p>26-10-2021 Letter An invitation has been sent to negotiate and acquire land interests by voluntary agreement</p> <p>13-05-2022 Letter Local Refinement consultation notification sent</p> <p>24-05-2022 Letter Local Refinement consultation extension notification sent</p>
455	Joan Marlene Williams	Cat 1 and 3	24-175	TP	<p>An invitation to negotiate and acquire land interests by voluntary agreement has been sent by letter.</p> <p>09-10-2018 Letter Section 42 Statutory consultation notification sent</p> <p>09-10-2018 Letter Land Interest Questionnaire sent</p>

CA (Compulsory acquisition), CAR (Compulsory acquisition of rights over land and temporary possession), TP (Temporary possession)
CAS (Compulsory acquisition of subsoil), CASTPS (Compulsory acquisition of subsoil and temporary possession of land at the surface)

No.	Land interest name/organisation and land agent's name (if applicable)	Type of interest	Plot(s)	Land requirement	Status of negotiations with land interest
455 Cont'd					03-01-2019 Letter Land Interest Questionnaire response 27-01-2020 Letter Supplementary consultation notification sent 13-07-2020 Letter Design Refinement consultation notification sent 29-09-2020 Letter An invitation has been sent to negotiate and acquire land interests by voluntary agreement 13-07-2021 Letter Community Impacts consultation notification sent 26-10-2021 Letter An invitation has been sent to negotiate and acquire land interests by voluntary agreement 13-05-2022 Letter Local Refinement consultation notification sent 24-05-2022 Letter Local Refinement consultation extension notification sent
456	Jo-Anne Borg	Cat 1 and 3	43-73	TP	An invitation to negotiate and acquire land interests by voluntary agreement has been sent by letter. 27-01-2020 Letter Supplementary consultation notification sent 16-03-2020 Letter Land Interest Questionnaire sent 13-07-2020 Letter Design Refinement consultation notification sent 29-09-2020 Letter An invitation has been sent to negotiate and acquire land interests by voluntary agreement 13-07-2021 Letter Community Impacts consultation notification sent 26-10-2021 Letter An invitation has been sent to negotiate and acquire land interests by voluntary agreement 13-05-2022 Letter Local Refinement consultation notification sent 24-05-2022 Letter Local Refinement consultation extension notification sent
457	Joanne Claire Tyler	Cat 1, 2 and 3	44-35 44-52 44-66 44-75 44-116 44-117 44-118	CA CA CA CA TP TP TP	An invitation to negotiate and acquire land interests by voluntary agreement has been sent by letter. 31-10-2017 Letter Order Limits update notification sent 20-08-2018 Letter Land Interest Questionnaire sent 09-10-2018 Letter Section 42 Statutory consultation notification sent 27-01-2020 Letter Supplementary consultation notification sent 13-07-2020 Letter Design Refinement consultation notification sent 29-09-2020 Letter An invitation has been sent to negotiate and acquire land interests by voluntary agreement 13-07-2021 Letter Community Impacts consultation notification sent 26-10-2021 Letter An invitation has been sent to negotiate and acquire land interests by voluntary agreement 13-05-2022 Letter Local Refinement consultation notification sent 24-05-2022 Letter Local Refinement consultation extension notification sent
458	Joanne Elizabeth Taylor	Cat 1, 2 and 3	32-39 32-43 32-44 32-45 32-46 32-47 32-48	CAR CA CAR CA CA CA CAR	An invitation to negotiate and acquire land interests by voluntary agreement has been sent by letter. 31-10-2017 Letter Order Limits update notification sent 14-05-2018 Letter Land Interest Questionnaire sent 24-05-2018 Letter Land Interest Questionnaire response 20-08-2018 Letter Land Interest Questionnaire sent 09-10-2018 Letter Section 42 Statutory consultation notification sent 27-09-2019 Letter Land Interest Questionnaire response 27-01-2020 Letter Supplementary consultation notification sent

CA (Compulsory acquisition), CAR (Compulsory acquisition of rights over land and temporary possession), TP (Temporary possession)
CAS (Compulsory acquisition of subsoil), CASTPS (Compulsory acquisition of subsoil and temporary possession of land at the surface)

No.	Land interest name/organisation and land agent's name (if applicable)	Type of interest	Plot(s)	Land requirement	Status of negotiations with land interest
458 Cont'd			32-55	CAR	13-07-2020 Letter Design Refinement consultation notification sent 15-07-2020 Email Correspondence regarding survey licence 29-09-2020 Letter An invitation has been sent to negotiate and acquire land interests by voluntary agreement 13-07-2021 Letter Community Impacts consultation notification sent 06-08-2021 Email Correspondence regarding Project proposals and impact on property 26-10-2021 Letter An invitation has been sent to negotiate and acquire land interests by voluntary agreement 13-05-2022 Letter Local Refinement consultation notification sent 24-05-2022 Letter Local Refinement consultation extension notification sent
459	Joanne Marie Delaney	Cat 1 and 3	43-84	TP	An invitation to negotiate and acquire land interests by voluntary agreement has been sent by letter. 27-01-2020 Letter Supplementary consultation notification sent 13-07-2020 Letter Design Refinement consultation notification sent 29-09-2020 Letter An invitation has been sent to negotiate and acquire land interests by voluntary agreement 13-07-2021 Letter Community Impacts consultation notification sent 26-10-2021 Letter An invitation has been sent to negotiate and acquire land interests by voluntary agreement 13-05-2022 Letter Local Refinement consultation notification sent 24-05-2022 Letter Local Refinement consultation extension notification sent
460	Jodie Ellen Austen Perry Peter Austen	Cat 1 and 3	30-62	TP	An invitation to negotiate and acquire land interests by voluntary agreement has been sent by letter. 13-07-2020 Letter Design Refinement consultation notification sent 29-09-2020 Letter An invitation has been sent to negotiate and acquire land interests by voluntary agreement 13-07-2021 Letter Community Impacts consultation notification sent 26-10-2021 Letter An invitation has been sent to negotiate and acquire land interests by voluntary agreement 30-10-2021 Email Correspondence regarding voluntary agreement letter 03-11-2021 Email Correspondence regarding voluntary agreement 06-11-2021 Email Correspondence regarding interest in voluntary agreement 13-05-2022 Letter Local Refinement consultation notification sent 24-05-2022 Letter Local Refinement consultation extension notification sent
461	John Albert Davis	Cat 1 and 3	25-19	CAR	An invitation to negotiate and acquire land interests by voluntary agreement has been sent by letter. 27-01-2020 Letter Supplementary consultation notification sent 13-07-2020 Letter Design Refinement consultation notification sent 29-09-2020 Letter An invitation has been sent to negotiate and acquire land interests by voluntary agreement 13-07-2021 Letter Community Impacts consultation notification sent 26-10-2021 Letter An invitation has been sent to negotiate and acquire land interests by voluntary agreement 13-05-2022 Letter Local Refinement consultation notification sent 24-05-2022 Letter Local Refinement consultation extension notification sent
462	John Anthony White	Cat 1, 2 and 3	28-01	CAR	The Applicant is in contact with the landowner and agent who are aware of the impacts of the Project on the property. 12-04-2017 Letter Preferred Route Announcement notification sent

CA (Compulsory acquisition), CAR (Compulsory acquisition of rights over land and temporary possession), TP (Temporary possession)
CAS (Compulsory acquisition of subsoil), CASTPS (Compulsory acquisition of subsoil and temporary possession of land at the surface)

No.	Land interest name/organisation and land agent's name (if applicable)	Type of interest	Plot(s)	Land requirement	Status of negotiations with land interest
462 Cont'd	Trevor Foster (as agent)		28-05	CAR	17-08-2017 Letter Survey access request sent
			28-06	CAR	31-10-2017 Letter Order Limits update notification sent
			28-07	CA	15-11-2017 Phone Call Conversation regarding survey access
			28-16	TP	14-05-2018 Letter Land Interest Questionnaire sent
			28-20	CA	22-05-2018 Letter Land Interest Questionnaire response
			28-25	CA	14-09-2018 Letter Land Interest Questionnaire response
			28-29	CA	09-10-2018 Letter Land Interest Questionnaire sent
			28-30	CAR	09-10-2018 Letter Section 42 Statutory consultation notification sent
			28-31	TP	27-01-2020 Letter Supplementary consultation notification sent
			28-32	CA	16-03-2020 Letter Land Interest Questionnaire sent
			28-33	CA	02-04-2020 Letter Land Interest Questionnaire response
			28-34	TP	13-07-2020 Letter Design Refinement consultation notification sent
			28-35	CAR	13-07-2021 Letter Community Impacts consultation notification sent
			28-36	CA	23-08-2021 Phone Call Conversation regarding effect of Project on property and potential sale of property
			28-38	CAR	19-11-2021 Phone Call Conversation regarding voluntary agreement
			28-39	CAR	01-12-2021 Meeting Meeting at site with agent and landowner to discuss Project's impact
			28-40	CA	12-01-2022 Email Correspondence attaching draft minutes of a meeting
			28-41	CA	14-02-2022 Letter Land Interest Questionnaire sent
			28-42	CAR	06-05-2022 Email Correspondence regarding survey access request
			28-43	TP	11-05-2022 Letter Landowner engagement notification sent
			28-44	CA	13-05-2022 Letter Local Refinement consultation notification sent
			28-45	CAR	23-05-2022 Email Correspondence regarding draft survey licence
			28-46	CAR	21-06-2022 Email Correspondence regarding survey access request
			28-47	TP	
			28-48	CA	
			28-65	TP	
			28-66	CA	
			29-238	CAR	
			29-242	CAR	
			29-263	CAR	
			29-265	CA	
			29-266	CAR	
			29-268	CAR	
			29-277	CAR	
			29-281	CA	
			32-09	CA	
			32-25	CAR	

CA (Compulsory acquisition), CAR (Compulsory acquisition of rights over land and temporary possession), TP (Temporary possession)
CAS (Compulsory acquisition of subsoil), CASTPS (Compulsory acquisition of subsoil and temporary possession of land at the surface)

No.	Land interest name/organisation and land agent's name (if applicable)	Type of interest	Plot(s)	Land requirement	Status of negotiations with land interest
462 Cont'd			32-34 32-36 32-49 32-53 32-56 32-61 32-78 33-252 33-256	CA CAR CAR TP CA TP TP CAR CAR	
463	John Banks	Cat 1	28-79	CA	An invitation to negotiate and acquire land interests by voluntary agreement has been sent by letter. 09-10-2018 Letter Land Interest Questionnaire sent 09-10-2018 Letter Section 42 Statutory consultation notification sent 08-02-2019 Letter Land Interest Questionnaire reminder sent 20-03-2019 Letter Land Interest Questionnaire response 27-01-2020 Letter Supplementary consultation notification sent 13-07-2020 Letter Design Refinement consultation notification sent 29-09-2020 Letter An invitation has been sent to negotiate and acquire land interests by voluntary agreement 13-07-2021 Letter Community Impacts consultation notification sent 26-10-2021 Letter An invitation has been sent to negotiate and acquire land interests by voluntary agreement 13-05-2022 Letter Local Refinement consultation notification sent 24-05-2022 Letter Local Refinement consultation extension notification sent
464	John Barry Webster Suzanne Ethel Webster	Cat 1 and 3	26-29	CAR	An invitation to negotiate and acquire land interests by voluntary agreement has been sent by letter. 27-01-2020 Letter Supplementary consultation notification sent 13-07-2020 Letter Design Refinement consultation notification sent 29-09-2020 Letter An invitation has been sent to negotiate and acquire land interests by voluntary agreement 19-10-2020 Email Correspondence regarding voluntary agreement letter 13-07-2021 Letter Community Impacts consultation notification sent 26-10-2021 Letter An invitation has been sent to negotiate and acquire land interests by voluntary agreement 13-05-2022 Letter Local Refinement consultation notification sent 24-05-2022 Letter Local Refinement consultation extension notification sent

CA (Compulsory acquisition), CAR (Compulsory acquisition of rights over land and temporary possession), TP (Temporary possession)
CAS (Compulsory acquisition of subsoil), CASTPS (Compulsory acquisition of subsoil and temporary possession of land at the surface)

No.	Land interest name/organisation and land agent's name (if applicable)	Type of interest	Plot(s)	Land requirement	Status of negotiations with land interest
465	John Beaney	Cat 1	29-40	CA	<p>Occupier at Gammonfields Way Travellers site. Occupied by way of a licence agreement from Thurrock Council. On site consultation events have been held and attended by Thurrock Council representatives and members of the travelling community to seek feedback on alternative relocation options for this site. During COVID-19 options and engagement were shared via a private Facebook Group as well as engagement by the Traveller Liaison Officer for Thurrock Council. New site agreed in principle by both Thurrock as the Freeholder and by the occupiers. All occupiers will be relocated onto the new site and discussions are ongoing to agree the final details of the design of the site layout. This will enable an indicative plan to be agreed.</p> <p>27-11-2018 Meeting On site consultation event 05-12-2019 Meeting On site consultation event 24-02-2020 Meeting On site consultation event 13-07-2020 Letter Design Refinement consultation notification sent 13-07-2020 Meeting On site consultation event 13-05-2022 Letter Local Refinement consultation notification sent 24-05-2022 Letter Local Refinement consultation extension notification sent 07-07-2022 Letter Engagement seeking feedback on proposals for final site and pitch layout</p>
466	John Brown	Cat 1 and 3	09-11	TP	<p>An invitation to negotiate and acquire land interests by voluntary agreement has been sent by letter.</p> <p>27-01-2020 Letter Supplementary consultation notification sent 13-07-2020 Letter Design Refinement consultation notification sent 29-09-2020 Letter An invitation has been sent to negotiate and acquire land interests by voluntary agreement 13-07-2021 Letter Community Impacts consultation notification sent 26-10-2021 Letter An invitation has been sent to negotiate and acquire land interests by voluntary agreement 13-05-2022 Letter Local Refinement consultation notification sent 24-05-2022 Letter Local Refinement consultation extension notification sent</p>
467	John Charles Pearson	Cat 1 and 3	33-145	CAR	<p>An invitation to negotiate and acquire land interests by voluntary agreement has been sent by letter.</p> <p>09-10-2018 Letter Land Interest Questionnaire sent 09-10-2018 Letter Section 42 Statutory consultation notification sent 27-01-2020 Letter Supplementary consultation notification sent 13-07-2020 Letter Design Refinement consultation notification sent 29-09-2020 Letter An invitation has been sent to negotiate and acquire land interests by voluntary agreement 13-07-2021 Letter Community Impacts consultation notification sent 26-10-2021 Letter An invitation has been sent to negotiate and acquire land interests by voluntary agreement 13-05-2022 Letter Local Refinement consultation notification sent 24-05-2022 Letter Local Refinement consultation extension notification sent</p>
468	John Collins Mrs Collins	Cat 1 and 3	24-103	CAR	<p>An invitation to negotiate and acquire land interests by voluntary agreement has been sent by letter.</p> <p>15-08-2019 Letter 2019 Post-Statutory consultation notification sent 27-01-2020 Letter Supplementary consultation notification sent 16-03-2020 Letter Land Interest Questionnaire sent</p>

CA (Compulsory acquisition), CAR (Compulsory acquisition of rights over land and temporary possession), TP (Temporary possession)
CAS (Compulsory acquisition of subsoil), CASTPS (Compulsory acquisition of subsoil and temporary possession of land at the surface)

No.	Land interest name/organisation and land agent's name (if applicable)	Type of interest	Plot(s)	Land requirement	Status of negotiations with land interest
468 Cont'd					13-07-2020 Letter Design Refinement consultation notification sent 29-09-2020 Letter An invitation has been sent to negotiate and acquire land interests by voluntary agreement 13-07-2021 Letter Community Impacts consultation notification sent 26-10-2021 Letter An invitation has been sent to negotiate and acquire land interests by voluntary agreement 13-05-2022 Letter Local Refinement consultation notification sent 24-05-2022 Letter Local Refinement consultation extension notification sent
469	John Davis	Cat 1 and 3	33-239 33-251 33-259	CAR CAR TP	An invitation to negotiate and acquire land interests by voluntary agreement has been sent by letter. 13-07-2020 Letter Design Refinement consultation notification sent 29-09-2020 Letter An invitation has been sent to negotiate and acquire land interests by voluntary agreement 13-07-2021 Letter Community Impacts consultation notification sent 26-10-2021 Letter An invitation has been sent to negotiate and acquire land interests by voluntary agreement 13-05-2022 Letter Local Refinement consultation notification sent 24-05-2022 Letter Local Refinement consultation extension notification sent
470	John Edward Lawrence	Cat 1 and 3	23-45	CAR	An invitation to negotiate and acquire land interests by voluntary agreement has been sent by letter. 09-10-2018 Letter Land Interest Questionnaire sent 08-02-2019 Letter Land Interest Questionnaire reminder sent 21-03-2019 Letter Land Interest Questionnaire response 19-11-2019 Letter Survey access request sent 29-09-2020 Letter An invitation has been sent to negotiate and acquire land interests by voluntary agreement 13-07-2021 Letter Community Impacts consultation notification sent 26-10-2021 Letter An invitation has been sent to negotiate and acquire land interests by voluntary agreement 13-05-2022 Letter Local Refinement consultation notification sent 24-05-2022 Letter Local Refinement consultation extension notification sent
471	John Edward Lehan	Cat 1 and 3	24-186	TP	An invitation to negotiate and acquire land interests by voluntary agreement has been sent by letter. 09-10-2018 Letter Section 42 Statutory consultation notification sent 09-10-2018 Letter Land Interest Questionnaire sent 08-02-2019 Letter Land Interest Questionnaire reminder sent 18-02-2019 Letter Land Interest Questionnaire response 27-01-2020 Letter Supplementary consultation notification sent 13-07-2020 Letter Design Refinement consultation notification sent 29-09-2020 Letter An invitation has been sent to negotiate and acquire land interests by voluntary agreement 13-07-2021 Letter Community Impacts consultation notification sent 26-10-2021 Letter An invitation has been sent to negotiate and acquire land interests by voluntary agreement 13-05-2022 Letter Local Refinement consultation notification sent 24-05-2022 Letter Local Refinement consultation extension notification sent

CA (Compulsory acquisition), CAR (Compulsory acquisition of rights over land and temporary possession), TP (Temporary possession)
CAS (Compulsory acquisition of subsoil), CASTPS (Compulsory acquisition of subsoil and temporary possession of land at the surface)

No.	Land interest name/organisation and land agent's name (if applicable)	Type of interest	Plot(s)	Land requirement	Status of negotiations with land interest
472	John Edward Litton Pauline Elizabeth Litton David Parish - Gates Parish & Co <i>(as agent)</i>	Cat 1	42-38 42-40 42-41 42-44 42-45 42-46 42-48 42-64 42-66	CA CA CA CA CA CA CA CA CA	<p>A blight notice has been received and accepted by the Applicant. Negotiations are still ongoing as an agreement on value has not been reached.</p> <p>12-04-2017 Letter Preferred Route Announcement notification sent</p> <p>07-08-2017 Meeting Discussion regarding effect of Project on property and blight process</p> <p>31-10-2017 Letter Order Limits update notification sent</p> <p>14-05-2018 Letter Land Interest Questionnaire sent</p> <p>25-06-2018 Letter Land Interest Questionnaire sent</p> <p>04-07-2018 Letter Land Interest Questionnaire response</p> <p>09-10-2018 Letter Section 42 Statutory consultation notification sent</p> <p>19-11-2019 Phone Call Conversation regarding survey access</p> <p>27-01-2020 Letter Supplementary consultation notification sent</p> <p>01-07-2020 Email Blight notice received</p> <p>02-07-2020 Email Correspondence regarding survey access and compensation</p> <p>13-07-2020 Letter Design Refinement consultation notification sent</p> <p>22-07-2020 Email Correspondence sent acknowledging blight notice and two month statutory deadline set</p> <p>22-07-2020 Email Correspondence regarding survey payment</p> <p>28-08-2020 Email Correspondence sent with acceptance letter to blight notice</p> <p>29-09-2020 Letter An invitation has been sent to negotiate and acquire land interests by voluntary agreement</p> <p>15-10-2020 Email Correspondence regarding interest in voluntary agreement</p> <p>13-07-2021 Letter Community Impacts consultation notification sent</p> <p>05-10-2021 Email Correspondence to agent requesting valuation, property information and inspection</p> <p>26-10-2021 Letter An invitation has been sent to negotiate and acquire land interests by voluntary agreement</p> <p>03-11-2021 Meeting Site inspection of the property by Valuation Office Agency</p> <p>15-11-2021 Email Correspondence from agent with property information</p> <p>20-12-2021 Email Correspondence from agent regarding valuation</p> <p>17-01-2022 Email Correspondence from agent regarding comparables</p> <p>01-02-2022 Email Correspondence to agent requesting valuation, property information and inspection</p> <p>02-02-2022 Meeting Site inspection of the property by Valuation Office Agency</p> <p>03-02-2022 Email Correspondence from agent regarding valuation</p> <p>08-02-2022 Email Correspondence to agent regarding Valuation Office Agency valuation and evidence</p> <p>23-02-2022 Email Correspondence to agent regarding Valuation Office Agency valuation and evidence</p> <p>31-03-2022 Email Correspondence to agent with final Valuation Office Agency position</p> <p>06-04-2022 Email Correspondence from agent accepting settlement figure</p> <p>03-05-2022 Phone Call Conversation with agent regarding valuation</p> <p>05-05-2022 Email Correspondence from agent with landowner's written acceptance of Market Value</p> <p>13-05-2022 Letter Local Refinement consultation notification sent</p> <p>24-05-2022 Letter Local Refinement consultation extension notification sent</p>

CA (Compulsory acquisition), CAR (Compulsory acquisition of rights over land and temporary possession), TP (Temporary possession)
CAS (Compulsory acquisition of subsoil), CASTPS (Compulsory acquisition of subsoil and temporary possession of land at the surface)

No.	Land interest name/organisation and land agent's name (if applicable)	Type of interest	Plot(s)	Land requirement	Status of negotiations with land interest
472 Cont'd					27-06-2022 Email Correspondence from agent regarding valuation 27-07-2022 Email Correspondence to agent regarding valuation
473	John Harry Shaw	Cat 1 and 3	42-169	CAR	An invitation to negotiate and acquire land interests by voluntary agreement has been sent by letter. 09-10-2018 Letter Land Interest Questionnaire sent 09-10-2018 Letter Section 42 Statutory consultation notification sent 08-02-2019 Letter Land Interest Questionnaire reminder sent 27-01-2020 Letter Supplementary consultation notification sent 13-07-2020 Letter Design Refinement consultation notification sent 29-09-2020 Letter An invitation has been sent to negotiate and acquire land interests by voluntary agreement 13-07-2021 Letter Community Impacts consultation notification sent 26-10-2021 Letter An invitation has been sent to negotiate and acquire land interests by voluntary agreement 13-05-2022 Letter Local Refinement consultation notification sent 24-05-2022 Letter Local Refinement consultation extension notification sent
474	John Lees Madeleine O'Brien Mark O'Brien Thomas Martin O'Brien	Cat 1, 2 and 3	44-68 44-80	CAR CAR	An invitation to negotiate and acquire land interests by voluntary agreement has been sent by letter. 31-10-2017 Letter Order Limits update notification sent 20-08-2018 Letter Land Interest Questionnaire sent 15-08-2019 Letter 2019 Post-Statutory consultation notification sent 27-01-2020 Letter Supplementary consultation notification sent 13-07-2020 Letter Design Refinement consultation notification sent 29-09-2020 Letter An invitation has been sent to negotiate and acquire land interests by voluntary agreement 28-10-2020 Email Correspondence regarding voluntary agreement 19-01-2021 Letter Land Interest Questionnaire sent 13-07-2021 Letter Community Impacts consultation notification sent 26-10-2021 Letter An invitation has been sent to negotiate and acquire land interests by voluntary agreement 13-05-2022 Letter Local Refinement consultation notification sent 24-05-2022 Letter Local Refinement consultation extension notification sent
475	John Michael Beard	Cat 1 and 3	27-91 27-93 27-94	CAR CAR CAR	An invitation to negotiate and acquire land interests by voluntary agreement has been sent by letter. 27-01-2020 Letter Supplementary consultation notification sent 13-07-2020 Letter Design Refinement consultation notification sent 29-09-2020 Letter An invitation has been sent to negotiate and acquire land interests by voluntary agreement 13-07-2021 Letter Community Impacts consultation notification sent 26-10-2021 Letter An invitation has been sent to negotiate and acquire land interests by voluntary agreement 13-05-2022 Letter Local Refinement consultation notification sent 24-05-2022 Letter Local Refinement consultation extension notification sent
476	John Richard Wylie	Cat 1 and 3	42-149	CAR	An invitation to negotiate and acquire land interests by voluntary agreement has been sent by letter. 09-10-2018 Letter Land Interest Questionnaire sent

CA (Compulsory acquisition), CAR (Compulsory acquisition of rights over land and temporary possession), TP (Temporary possession)
CAS (Compulsory acquisition of subsoil), CASTPS (Compulsory acquisition of subsoil and temporary possession of land at the surface)

No.	Land interest name/organisation and land agent's name (if applicable)	Type of interest	Plot(s)	Land requirement	Status of negotiations with land interest
476 Cont'd	Zoe Louise Wylie				09-10-2018 Letter Section 42 Statutory consultation notification sent 04-12-2018 Letter Land Interest Questionnaire response 27-01-2020 Letter Supplementary consultation notification sent 13-07-2020 Letter Design Refinement consultation notification sent 29-09-2020 Letter An invitation has been sent to negotiate and acquire land interests by voluntary agreement 01-11-2020 Email Correspondence regarding voluntary agreement letter and effect of Project on property 09-11-2020 Email Correspondence regarding voluntary agreement 13-07-2021 Letter Community Impacts consultation notification sent 26-10-2021 Letter An invitation has been sent to negotiate and acquire land interests by voluntary agreement 13-05-2022 Letter Local Refinement consultation notification sent 24-05-2022 Letter Local Refinement consultation extension notification sent
477	John Robert Brightwell Tatyana Rostovtseva	Cat 1 and 3	09-55	TP	An invitation to negotiate and acquire land interests by voluntary agreement has been sent by letter. 10-08-2021 Letter Community Impacts consultation notification sent 26-10-2021 Letter An invitation has been sent to negotiate and acquire land interests by voluntary agreement 06-12-2021 Email Correspondence regarding interest in voluntary agreement 22-12-2021 Email Correspondence sending voluntary licence agreement 13-05-2022 Letter Local Refinement consultation notification sent 24-05-2022 Letter Local Refinement consultation extension notification sent
478	John Robert Seath	Cat 1 and 3	09-25	TP	An invitation to negotiate and acquire land interests by voluntary agreement has been sent by letter. 27-01-2020 Letter Supplementary consultation notification sent 13-07-2020 Letter Design Refinement consultation notification sent 29-09-2020 Letter An invitation has been sent to negotiate and acquire land interests by voluntary agreement 13-07-2021 Letter Community Impacts consultation notification sent 26-10-2021 Letter An invitation has been sent to negotiate and acquire land interests by voluntary agreement 13-05-2022 Letter Local Refinement consultation notification sent 24-05-2022 Letter Local Refinement consultation extension notification sent
479	John Royston Lawrence Patricia Ann Lawrence	Cat 1 and 3	23-49	CAR	An invitation to negotiate and acquire land interests by voluntary agreement has been sent by letter. 09-10-2018 Letter Section 42 Statutory consultation notification sent 09-10-2018 Letter Land Interest Questionnaire sent 23-10-2018 Letter Land Interest Questionnaire response 19-11-2019 Letter Survey access request sent 27-01-2020 Letter Supplementary consultation notification sent 13-07-2020 Letter Design Refinement consultation notification sent 29-09-2020 Letter An invitation has been sent to negotiate and acquire land interests by voluntary agreement 13-07-2021 Letter Community Impacts consultation notification sent 26-10-2021 Letter An invitation has been sent to negotiate and acquire land interests by voluntary agreement

CA (Compulsory acquisition), CAR (Compulsory acquisition of rights over land and temporary possession), TP (Temporary possession)
CAS (Compulsory acquisition of subsoil), CASTPS (Compulsory acquisition of subsoil and temporary possession of land at the surface)

No.	Land interest name/organisation and land agent's name (if applicable)	Type of interest	Plot(s)	Land requirement	Status of negotiations with land interest
479 Cont'd					13-05-2022 Letter Local Refinement consultation notification sent 24-05-2022 Letter Local Refinement consultation extension notification sent
480	John Stephen Short	Cat 1 and 3	33-197	CAR	An invitation to negotiate and acquire land interests by voluntary agreement has been sent by letter. 13-05-2022 Letter Local Refinement consultation notification sent 24-05-2022 Letter Local Refinement consultation extension notification sent 07-09-2022 Letter An invitation has been sent to negotiate and acquire land interests by voluntary agreement
481	John William Claridge	Cat 1 and 3	43-58 43-59	CAR CAR	An invitation to negotiate and acquire land interests by voluntary agreement has been sent by letter. 27-01-2020 Letter Supplementary consultation notification sent 13-07-2020 Letter Design Refinement consultation notification sent 29-09-2020 Letter An invitation has been sent to negotiate and acquire land interests by voluntary agreement 13-07-2021 Letter Community Impacts consultation notification sent 26-10-2021 Letter An invitation has been sent to negotiate and acquire land interests by voluntary agreement 13-05-2022 Letter Local Refinement consultation notification sent 24-05-2022 Letter Local Refinement consultation extension notification sent
482	Johnny Chit Chung Wan	Cat 1 and 3	25-21	CAR	An invitation to negotiate and acquire land interests by voluntary agreement has been sent by letter. 27-01-2020 Letter Supplementary consultation notification sent 13-07-2020 Letter Design Refinement consultation notification sent 29-09-2020 Letter An invitation has been sent to negotiate and acquire land interests by voluntary agreement 13-07-2021 Letter Community Impacts consultation notification sent 26-10-2021 Letter An invitation has been sent to negotiate and acquire land interests by voluntary agreement 13-05-2022 Letter Local Refinement consultation notification sent 24-05-2022 Letter Local Refinement consultation extension notification sent
483	Jonathan Richard Simon Caira	Cat 1 and 3	25-30	CAR	An invitation to negotiate and acquire land interests by voluntary agreement has been sent by letter. 27-01-2020 Letter Supplementary consultation notification sent 13-07-2020 Letter Design Refinement consultation notification sent 29-09-2020 Letter An invitation has been sent to negotiate and acquire land interests by voluntary agreement 13-07-2021 Letter Community Impacts consultation notification sent 26-10-2021 Letter An invitation has been sent to negotiate and acquire land interests by voluntary agreement 13-05-2022 Letter Local Refinement consultation notification sent 24-05-2022 Letter Local Refinement consultation extension notification sent
484	Joseph Alan Wilson	Cat 1 and 3	43-53 43-94	CAR TP	An invitation to negotiate and acquire land interests by voluntary agreement has been sent by letter. 27-01-2020 Letter Supplementary consultation notification sent 16-03-2020 Letter Land Interest Questionnaire sent 13-07-2020 Letter Design Refinement consultation notification sent 29-09-2020 Letter An invitation has been sent to negotiate and acquire land interests by voluntary agreement 13-07-2021 Letter Community Impacts consultation notification sent

CA (Compulsory acquisition), CAR (Compulsory acquisition of rights over land and temporary possession), TP (Temporary possession)
CAS (Compulsory acquisition of subsoil), CASTPS (Compulsory acquisition of subsoil and temporary possession of land at the surface)

No.	Land interest name/organisation and land agent's name (if applicable)	Type of interest	Plot(s)	Land requirement	Status of negotiations with land interest
484 Cont'd					26-10-2021 Letter An invitation has been sent to negotiate and acquire land interests by voluntary agreement 13-05-2022 Letter Local Refinement consultation notification sent 24-05-2022 Letter Local Refinement consultation extension notification sent
485	Joseph Amato	Cat 1 and 3	42-150	CAR	An invitation to negotiate and acquire land interests by voluntary agreement has been sent by letter. 27-01-2020 Letter Supplementary consultation notification sent 13-07-2020 Letter Design Refinement consultation notification sent 29-09-2020 Letter An invitation has been sent to negotiate and acquire land interests by voluntary agreement 13-07-2021 Letter Community Impacts consultation notification sent 26-10-2021 Letter An invitation has been sent to negotiate and acquire land interests by voluntary agreement 13-05-2022 Letter Local Refinement consultation notification sent 24-05-2022 Letter Local Refinement consultation extension notification sent
486	Joseph George Briscoe	Cat 1 and 3	42-52	CA	Property bought under the blight provisions by the Applicant. The occupier is a tenant of the Applicant occupying by way of an Assured Shorthold Tenancy. Possession will be sought under the AST first. 19-01-2021 Letter Land Interest Questionnaire sent 13-07-2021 Letter Community Impacts consultation notification sent 13-05-2022 Letter Local Refinement consultation notification sent 24-05-2022 Letter Local Refinement consultation extension notification sent
487	Joseph William Drury	Cat 1 and 3	33-192	CAR	An invitation to negotiate and acquire land interests by voluntary agreement has been sent by letter. 09-10-2018 Letter Section 42 Statutory consultation notification sent 09-10-2018 Letter Land Interest Questionnaire sent 23-10-2018 Letter Land Interest Questionnaire response 27-01-2020 Letter Supplementary consultation notification sent 13-07-2020 Letter Design Refinement consultation notification sent 29-09-2020 Letter An invitation has been sent to negotiate and acquire land interests by voluntary agreement 13-07-2021 Letter Community Impacts consultation notification sent 26-10-2021 Letter An invitation has been sent to negotiate and acquire land interests by voluntary agreement 13-05-2022 Letter Local Refinement consultation notification sent 24-05-2022 Letter Local Refinement consultation extension notification sent
488	Josephine McGowan	Cat 1 and 3	09-21	TP	An invitation to negotiate and acquire land interests by voluntary agreement has been sent by letter. 13-07-2020 Letter Design Refinement consultation notification sent 29-09-2020 Letter An invitation has been sent to negotiate and acquire land interests by voluntary agreement 13-07-2021 Letter Community Impacts consultation notification sent 26-10-2021 Letter An invitation has been sent to negotiate and acquire land interests by voluntary agreement 17-12-2021 Email Correspondence regarding interest in voluntary agreement 05-01-2022 Email Correspondence sending voluntary licence agreement 12-01-2022 Email Correspondence regarding voluntary agreement letter

CA (Compulsory acquisition), CAR (Compulsory acquisition of rights over land and temporary possession), TP (Temporary possession)
CAS (Compulsory acquisition of subsoil), CASTPS (Compulsory acquisition of subsoil and temporary possession of land at the surface)

No.	Land interest name/organisation and land agent's name (if applicable)	Type of interest	Plot(s)	Land requirement	Status of negotiations with land interest
488 Cont'd					14-01-2022 Phone Call Conversation regarding voluntary agreement 13-05-2022 Letter Local Refinement consultation notification sent 24-05-2022 Letter Local Refinement consultation extension notification sent
489	Josephine Rosa Churchman	Cat 1 and 3	25-35	CAR	An invitation to negotiate and acquire land interests by voluntary agreement has been sent by letter. 27-01-2020 Letter Supplementary consultation notification sent 13-07-2020 Letter Design Refinement consultation notification sent 29-09-2020 Letter An invitation has been sent to negotiate and acquire land interests by voluntary agreement 13-07-2021 Letter Community Impacts consultation notification sent 10-08-2021 Phone Call Conversation regarding voluntary agreement and concerns about effect of Project on property 26-10-2021 Letter An invitation has been sent to negotiate and acquire land interests by voluntary agreement 13-05-2022 Letter Local Refinement consultation notification sent 24-05-2022 Letter Local Refinement consultation extension notification sent
490	Josephine Vanner	Cat 1 and 3	26-65	CAR	An invitation to negotiate and acquire land interests by voluntary agreement has been sent by letter. 27-01-2020 Letter Supplementary consultation notification sent 13-07-2020 Letter Design Refinement consultation notification sent 29-09-2020 Letter An invitation has been sent to negotiate and acquire land interests by voluntary agreement 13-07-2021 Letter Community Impacts consultation notification sent 26-10-2021 Letter An invitation has been sent to negotiate and acquire land interests by voluntary agreement 13-05-2022 Letter Local Refinement consultation notification sent 24-05-2022 Letter Local Refinement consultation extension notification sent
491	Joshua James Poulton	Cat 1	28-91 28-92	CA CA	An invitation to negotiate and acquire land interests by voluntary agreement has been sent by letter. 08-11-2019 Letter Land Interest Questionnaire sent 27-01-2020 Letter Supplementary consultation notification sent 13-07-2020 Letter Design Refinement consultation notification sent 29-09-2020 Letter An invitation has been sent to negotiate and acquire land interests by voluntary agreement 19-01-2021 Letter Land Interest Questionnaire sent 18-02-2021 Letter Land Interest Questionnaire response 13-07-2021 Letter Community Impacts consultation notification sent 26-10-2021 Letter An invitation has been sent to negotiate and acquire land interests by voluntary agreement 13-05-2022 Letter Local Refinement consultation notification sent 24-05-2022 Letter Local Refinement consultation extension notification sent
492	Joy Hughes Trevor Wayne Hughes	Cat 1 and 3	33-150	CAR	An invitation to negotiate and acquire land interests by voluntary agreement has been sent by letter. 09-10-2018 Letter Land Interest Questionnaire sent 09-10-2018 Letter Section 42 Statutory consultation notification sent 08-02-2019 Letter Land Interest Questionnaire reminder sent 27-01-2020 Letter Supplementary consultation notification sent

CA (Compulsory acquisition), CAR (Compulsory acquisition of rights over land and temporary possession), TP (Temporary possession)
CAS (Compulsory acquisition of subsoil), CASTPS (Compulsory acquisition of subsoil and temporary possession of land at the surface)

No.	Land interest name/organisation and land agent's name (if applicable)	Type of interest	Plot(s)	Land requirement	Status of negotiations with land interest
492 Cont'd					<p>13-07-2020 Letter Design Refinement consultation notification sent</p> <p>29-09-2020 Letter An invitation has been sent to negotiate and acquire land interests by voluntary agreement</p> <p>16-10-2020 Email Correspondence regarding voluntary agreement</p> <p>13-07-2021 Letter Community Impacts consultation notification sent</p> <p>26-10-2021 Letter An invitation has been sent to negotiate and acquire land interests by voluntary agreement</p> <p>13-05-2022 Letter Local Refinement consultation notification sent</p> <p>24-05-2022 Letter Local Refinement consultation extension notification sent</p>
493	Judith Elizabeth Warnett William George Warnett Tom French - BTF Partnership (as agent)	Cat 1 and 3	09-54	TP	<p>Following detailed engagement with the landowner and further analysis, the landowner's land within the Order Limits for potential nitrogen deposition compensation was removed after Local Refinement consultation in May 2022. A subsoil interest up to the half-width of the highway remains.</p> <p>27-01-2020 Letter Supplementary consultation notification sent</p> <p>13-07-2020 Letter Design Refinement consultation notification sent</p> <p>29-09-2020 Letter An invitation has been sent to negotiate and acquire land interests by voluntary agreement</p> <p>22-10-2020 Email Correspondence regarding voluntary agreement</p> <p>13-07-2021 Letter Community Impacts consultation notification sent</p> <p>01-02-2022 Letter Environmental compensation landowner engagement notification sent</p> <p>01-02-2022 Meeting Discussion regarding Project update and effect of Project on property</p> <p>14-02-2022 Letter Land Interest Questionnaire sent</p> <p>22-02-2022 Meeting Discussion regarding Project update and proposed environmental compensation</p> <p>04-03-2022 Email Correspondence attaching minutes of a meeting</p> <p>05-04-2022 Email Correspondence regarding survey access</p> <p>20-04-2022 Meeting Discussion regarding Project update and environmental compensation proposals</p> <p>03-05-2022 Email Correspondence attaching minutes of a meeting</p> <p>13-05-2022 Letter Local Refinement consultation notification sent</p> <p>24-05-2022 Letter Local Refinement consultation extension notification sent</p> <p>31-05-2022 Email Correspondence attaching minutes of a meeting</p> <p>15-07-2022 Email Correspondence regarding environmental compensation proposals update</p>
494	Julia Kennedy Taylor Terence Thomas	Cat 1 and 3	33-245	CAR	<p>An invitation to negotiate and acquire land interests by voluntary agreement has been sent by letter.</p> <p>27-01-2020 Letter Supplementary consultation notification sent</p> <p>16-03-2020 Letter Land Interest Questionnaire sent</p> <p>13-07-2020 Letter Design Refinement consultation notification sent</p> <p>29-09-2020 Letter An invitation has been sent to negotiate and acquire land interests by voluntary agreement</p> <p>21-04-2021 Letter Land Interest Questionnaire response</p> <p>13-07-2021 Letter Community Impacts consultation notification sent</p> <p>26-10-2021 Letter An invitation has been sent to negotiate and acquire land interests by voluntary agreement</p> <p>13-05-2022 Letter Local Refinement consultation notification sent</p> <p>24-05-2022 Letter Local Refinement consultation extension notification sent</p>

CA (Compulsory acquisition), CAR (Compulsory acquisition of rights over land and temporary possession), TP (Temporary possession)
CAS (Compulsory acquisition of subsoil), CASTPS (Compulsory acquisition of subsoil and temporary possession of land at the surface)

No.	Land interest name/organisation and land agent's name (if applicable)	Type of interest	Plot(s)	Land requirement	Status of negotiations with land interest
495	Julia Pasifull	Cat 1 and 3	09-35	TP	An invitation to negotiate and acquire land interests by voluntary agreement has been sent by letter. 27-01-2020 Letter Supplementary consultation notification sent 13-07-2020 Letter Design Refinement consultation notification sent 29-09-2020 Letter An invitation has been sent to negotiate and acquire land interests by voluntary agreement 13-07-2021 Letter Community Impacts consultation notification sent 26-10-2021 Letter An invitation has been sent to negotiate and acquire land interests by voluntary agreement 13-05-2022 Letter Local Refinement consultation notification sent 24-05-2022 Letter Local Refinement consultation extension notification sent
496	Julia Rosemary Rhodes Peter Anthony Rhodes	Cat 1 and 3	44-80 44-81 44-84 44-86	CAR CAR CAR CAR	An invitation to negotiate and acquire land interests by voluntary agreement has been sent by letter. 31-10-2017 Letter Order Limits update notification sent 29-05-2018 Phone Call Conversation regarding survey access 20-08-2018 Letter Land Interest Questionnaire sent 02-09-2018 Letter Land Interest Questionnaire response 24-09-2018 Letter Land Interest Questionnaire response 30-09-2018 Letter Land Interest Questionnaire response 09-10-2018 Letter Section 42 Statutory consultation notification sent 27-01-2020 Letter Supplementary consultation notification sent 13-07-2020 Letter Design Refinement consultation notification sent 29-09-2020 Letter An invitation has been sent to negotiate and acquire land interests by voluntary agreement 13-07-2021 Letter Community Impacts consultation notification sent 26-10-2021 Letter An invitation has been sent to negotiate and acquire land interests by voluntary agreement 13-05-2022 Letter Local Refinement consultation notification sent 24-05-2022 Letter Local Refinement consultation extension notification sent
497	Julie Deller	Cat 1 and 3	33-209	CAR	An invitation to negotiate and acquire land interests by voluntary agreement has been sent by letter. 09-10-2018 Letter Section 42 Statutory consultation notification sent 09-10-2018 Letter Land Interest Questionnaire sent 08-02-2019 Letter Land Interest Questionnaire reminder sent 27-01-2020 Letter Supplementary consultation notification sent 13-07-2020 Letter Design Refinement consultation notification sent 29-09-2020 Letter An invitation has been sent to negotiate and acquire land interests by voluntary agreement 13-07-2021 Letter Community Impacts consultation notification sent 26-10-2021 Letter An invitation has been sent to negotiate and acquire land interests by voluntary agreement 13-05-2022 Letter Local Refinement consultation notification sent 24-05-2022 Letter Local Refinement consultation extension notification sent
498	Julie Louise Crouch	Cat 1 and 3	30-24	TP	An invitation to negotiate and acquire land interests by voluntary agreement has been sent by letter. 13-07-2020 Letter Design Refinement consultation notification sent

CA (Compulsory acquisition), CAR (Compulsory acquisition of rights over land and temporary possession), TP (Temporary possession)
CAS (Compulsory acquisition of subsoil), CASTPS (Compulsory acquisition of subsoil and temporary possession of land at the surface)

No.	Land interest name/organisation and land agent's name (if applicable)	Type of interest	Plot(s)	Land requirement	Status of negotiations with land interest
498 Cont'd					29-09-2020 Letter An invitation has been sent to negotiate and acquire land interests by voluntary agreement 13-07-2021 Letter Community Impacts consultation notification sent 26-10-2021 Letter An invitation has been sent to negotiate and acquire land interests by voluntary agreement 13-05-2022 Letter Local Refinement consultation notification sent 24-05-2022 Letter Local Refinement consultation extension notification sent
499	Julie Massey Robert Massey	Cat 1 and 3	27-79 27-84 27-85	CAR CAR CAR	A licence to acquire rights in relation to the landowner's subsoil up to the half-width of the highway has been agreed and completed. 20-07-2021 Email Correspondence regarding Project proposals and impact on property 22-07-2021 Letter Community Impacts consultation notification sent 27-07-2021 Email Correspondence regarding title ownership 26-10-2021 Letter An invitation has been sent to negotiate and acquire land interests by voluntary agreement 13-05-2022 Letter Local Refinement consultation notification sent 15-05-2022 Email Correspondence regarding Local Refinement consultation and compensation 24-05-2022 Letter Local Refinement consultation extension notification sent 13-06-2022 Email Correspondence sending voluntary licence agreement 15-06-2022 Email Correspondence regarding voluntary agreement and compensation 22-06-2022 Email Correspondence regarding voluntary licence agreement letter 06-07-2022 Email Correspondence regarding compensation
500	Julie Pretorius	Cat 1 and 3	29-121	CA	An invitation to negotiate and acquire land interests by voluntary agreement has been sent by letter. 28-08-2018 Letter Land Interest Questionnaire sent 19-11-2018 Letter Section 42 Statutory consultation notification sent 21-11-2019 Meeting Land Interest Questionnaire assistance 27-01-2020 Letter Supplementary consultation notification sent 13-07-2020 Letter Design Refinement consultation notification sent 29-09-2020 Letter An invitation has been sent to negotiate and acquire land interests by voluntary agreement 13-07-2021 Letter Community Impacts consultation notification sent 26-10-2021 Letter An invitation has been sent to negotiate and acquire land interests by voluntary agreement 13-05-2022 Letter Local Refinement consultation notification sent 24-05-2022 Letter Local Refinement consultation extension notification sent
501	June Ivy Hawkes	Cat 1 and 3	01-20 01-21 01-22	CAR CAR CAR	An invitation to negotiate and acquire land interests by voluntary agreement has been sent by letter. 13-05-2022 Letter Local Refinement consultation notification sent 24-05-2022 Letter Local Refinement consultation extension notification sent 07-09-2022 Letter An invitation has been sent to negotiate and acquire land interests by voluntary agreement
502	June Patricia Burleigh	Cat 1 and 3	25-85	CAR	An invitation to negotiate and acquire land interests by voluntary agreement has been sent by letter. 27-01-2020 Letter Supplementary consultation notification sent 13-07-2020 Letter Design Refinement consultation notification sent

CA (Compulsory acquisition), CAR (Compulsory acquisition of rights over land and temporary possession), TP (Temporary possession)
CAS (Compulsory acquisition of subsoil), CASTPS (Compulsory acquisition of subsoil and temporary possession of land at the surface)

No.	Land interest name/organisation and land agent's name (if applicable)	Type of interest	Plot(s)	Land requirement	Status of negotiations with land interest		
502 Cont'd					29-09-2020 Letter	An invitation has been sent to negotiate and acquire land interests by voluntary agreement	
					13-07-2021 Letter	Community Impacts consultation notification sent	
					26-10-2021 Letter	An invitation has been sent to negotiate and acquire land interests by voluntary agreement	
					13-05-2022 Letter	Local Refinement consultation notification sent	
					24-05-2022 Letter	Local Refinement consultation extension notification sent	
503	Karen Eileen Cox Robert Steven Cox	Cat 1, 2 and 3	38-03 38-04 39-09 39-15 39-16 39-18 39-19 39-40 39-62 39-63 39-64 39-65 39-66 39-67 39-68 39-69 39-70 39-72 39-73 39-74 39-77 39-78 39-79 39-82 41-01 41-03	CAR CA CA TP CAR CAR CA CA CA CA CA CAR CAR CAR CAR TP TP TP CAR CA TP TP CAR CA TP CAR CA CAR CAR CAR	An invitation to negotiate and acquire land interests by voluntary agreement has been sent by letter. 09-10-2018 Letter 09-10-2018 Letter 08-02-2019 Letter 27-01-2020 Letter 13-07-2020 Letter 29-09-2020 Letter 13-07-2021 Letter 26-10-2021 Letter 11-05-2022 Letter 13-05-2022 Letter	Section 42 Statutory consultation notification sent Land Interest Questionnaire sent Land Interest Questionnaire reminder sent Supplementary consultation notification sent Design Refinement consultation notification sent An invitation has been sent to negotiate and acquire land interests by voluntary agreement Community Impacts consultation notification sent An invitation has been sent to negotiate and acquire land interests by voluntary agreement Landowner engagement notification sent Local Refinement consultation notification sent	
504	Karen Marie Fletcher Sharon Wisbey Patrick Downing - Strutt and Parker	Cat 1 and 3	28-02 28-04 28-10	CAR CAR CA	The landowner has instructed an agent and discussions regarding a potential voluntary agreement in relation to the land commenced in August 2022. 31-10-2019 Email 27-01-2020 Letter 16-03-2020 Letter	Correspondence regarding survey access Supplementary consultation notification sent Land Interest Questionnaire sent	

CA (Compulsory acquisition), CAR (Compulsory acquisition of rights over land and temporary possession), TP (Temporary possession)
CAS (Compulsory acquisition of subsoil), CASTPS (Compulsory acquisition of subsoil and temporary possession of land at the surface)

No.	Land interest name/organisation and land agent's name (if applicable)	Type of interest	Plot(s)	Land requirement	Status of negotiations with land interest
504 Cont'd	(as agent)		29-248 29-255 29-262	CAR CA CAR	17-06-2020 Email Correspondence regarding survey consent form 13-07-2020 Letter Design Refinement consultation notification sent 29-09-2020 Letter An invitation has been sent to negotiate and acquire land interests by voluntary agreement 16-11-2020 Email Correspondence regarding property sale options 08-02-2021 Email Correspondence regarding survey works 12-03-2021 Email Correspondence requesting land access 07-04-2021 Phone Call Conversation regarding land occupancy and impact of the Project on land 11-05-2021 Email Correspondence regarding survey works 25-06-2021 Email Correspondence regarding voluntary agreement letter 13-07-2021 Letter Community Impacts consultation notification sent 27-07-2021 Email Correspondence regarding compensation payment 26-10-2021 Letter An invitation has been sent to negotiate and acquire land interests by voluntary agreement 04-11-2021 Email Correspondence regarding compensation payment 21-04-2022 Email Correspondence regarding option agreement 13-05-2022 Letter Local Refinement consultation notification sent 24-05-2022 Letter Local Refinement consultation extension notification sent 27-06-2022 Email Correspondence regarding interest in voluntary agreement and fee policy 28-06-2022 Email Correspondence regarding survey payment 04-08-2022 Meeting Discussion with agent regarding Project proposals and voluntary agreement 24-08-2022 Email Correspondence with agent regarding voluntary agreement 28-09-2022 Email Correspondence with agent regarding voluntary agreement
505	Karen Rose Wakeman	Cat 1 and 3	10-06 10-07	CAR CAR	An invitation to negotiate and acquire land interests by voluntary agreement has been sent by letter. 01-02-2022 Letter Environmental compensation landowner engagement notification sent 14-02-2022 Letter Land Interest Questionnaire sent 10-03-2022 Letter Land Interest Questionnaire sent 23-03-2022 Letter Land Interest Questionnaire response 13-05-2022 Letter Local Refinement consultation notification sent 24-05-2022 Letter Local Refinement consultation extension notification sent 07-09-2022 Letter An invitation has been sent to negotiate and acquire land interests by voluntary agreement
506	Karen Tilney	Cat 1 and 3	26-48	CAR	An invitation to negotiate and acquire land interests by voluntary agreement has been sent by letter. 27-01-2020 Letter Supplementary consultation notification sent 13-07-2020 Letter Design Refinement consultation notification sent 29-09-2020 Letter An invitation has been sent to negotiate and acquire land interests by voluntary agreement 13-07-2021 Letter Community Impacts consultation notification sent 26-10-2021 Letter An invitation has been sent to negotiate and acquire land interests by voluntary agreement 13-05-2022 Letter Local Refinement consultation notification sent 24-05-2022 Letter Local Refinement consultation extension notification sent

CA (Compulsory acquisition), CAR (Compulsory acquisition of rights over land and temporary possession), TP (Temporary possession)
 CAS (Compulsory acquisition of subsoil), CASTPS (Compulsory acquisition of subsoil and temporary possession of land at the surface)

No.	Land interest name/organisation and land agent's name (if applicable)	Type of interest	Plot(s)	Land requirement	Status of negotiations with land interest
507	Karl Francis Newman	Cat 1 and 3	33-240	CAR	<p>An invitation to negotiate and acquire land interests by voluntary agreement has been sent by letter.</p> <p>09-10-2018 Letter Section 42 Statutory consultation notification sent</p> <p>09-10-2018 Letter Land Interest Questionnaire sent</p> <p>23-10-2018 Letter Land Interest Questionnaire response</p> <p>27-01-2020 Letter Supplementary consultation notification sent</p> <p>03-02-2020 Email Correspondence regarding Project proposals and concerns about the Project on property</p> <p>06-02-2020 Email Correspondence regarding Project proposals</p> <p>13-07-2020 Letter Design Refinement consultation notification sent</p> <p>13-07-2021 Letter Community Impacts consultation notification sent</p> <p>13-05-2022 Letter Local Refinement consultation notification sent</p> <p>24-05-2022 Letter Local Refinement consultation extension notification sent</p>
508	Karla L Saunders	Cat 1	29-40	CA	<p>Occupier at Gammonfields Way Travellers site. Occupied by way of a licence agreement from Thurrock Council. On site consultation events have been held and attended by Thurrock Council representatives and members of the travelling community to seek feedback on alternative relocation options for this site. During COVID-19 options and engagement were shared via a private Facebook Group as well as engagement by the Traveller Liaison Officer for Thurrock Council. New site agreed in principle by both Thurrock as the Freeholder and by the occupiers. All occupiers will be relocated onto the new site and discussions are ongoing to agree the final details of the design of the site layout. This will enable an indicative plan to be agreed.</p> <p>27-11-2018 Meeting On site consultation event</p> <p>05-12-2019 Meeting On site consultation event</p> <p>24-02-2020 Meeting On site consultation event</p> <p>13-07-2020 Letter Design Refinement consultation notification sent</p> <p>13-07-2020 Meeting On site consultation event</p> <p>13-07-2021 Letter Community Impacts consultation notification sent</p> <p>13-05-2022 Letter Local Refinement consultation notification sent</p> <p>24-05-2022 Letter Local Refinement consultation extension notification sent</p> <p>07-07-2022 Letter Engagement seeking feedback on proposals for final site and pitch layout</p>
509	Kathleen Ellen Drury	Cat 1 and 3	33-192	CAR	<p>An invitation to negotiate and acquire land interests by voluntary agreement has been sent by letter.</p> <p>09-10-2018 Letter Land Interest Questionnaire sent</p> <p>09-10-2018 Letter Section 42 Statutory consultation notification sent</p> <p>23-10-2018 Letter Land Interest Questionnaire response</p> <p>27-01-2020 Letter Supplementary consultation notification sent</p> <p>13-07-2020 Letter Design Refinement consultation notification sent</p> <p>29-09-2020 Letter An invitation has been sent to negotiate and acquire land interests by voluntary agreement</p> <p>13-07-2021 Letter Community Impacts consultation notification sent</p> <p>26-10-2021 Letter An invitation has been sent to negotiate and acquire land interests by voluntary agreement</p> <p>13-05-2022 Letter Local Refinement consultation notification sent</p>

CA (Compulsory acquisition), CAR (Compulsory acquisition of rights over land and temporary possession), TP (Temporary possession)
CAS (Compulsory acquisition of subsoil), CASTPS (Compulsory acquisition of subsoil and temporary possession of land at the surface)

No.	Land interest name/organisation and land agent's name (if applicable)	Type of interest	Plot(s)	Land requirement	Status of negotiations with land interest
509 Cont'd					24-05-2022 Letter Local Refinement consultation extension notification sent
510	Kathleen Marguerite Grylls	Cat 1 and 3	33-139	CAR	<p>An invitation to negotiate and acquire land interests by voluntary agreement has been sent by letter.</p> <p>09-10-2018 Letter Land Interest Questionnaire sent</p> <p>09-10-2018 Letter Section 42 Statutory consultation notification sent</p> <p>08-02-2019 Letter Land Interest Questionnaire reminder sent</p> <p>27-01-2020 Letter Supplementary consultation notification sent</p> <p>13-07-2020 Letter Design Refinement consultation notification sent</p> <p>29-09-2020 Letter An invitation has been sent to negotiate and acquire land interests by voluntary agreement</p> <p>04-05-2021 Letter Survey access request sent</p> <p>13-07-2021 Letter Community Impacts consultation notification sent</p> <p>26-10-2021 Letter An invitation has been sent to negotiate and acquire land interests by voluntary agreement</p> <p>13-05-2022 Letter Local Refinement consultation notification sent</p> <p>24-05-2022 Letter Local Refinement consultation extension notification sent</p>
511	Kathryn Homes Limited Runwood Properties Limited	Cat 1, 2 and 3	28-08 29-253 29-254 29-258 29-259 29-260 29-261	CAR CA CA CAR CA CA CA	<p>Engagement has been ongoing since September 2017. Meetings have taken place regarding the impact of the Project on Whitecroft Care Home, Stanford Road. The Applicant has sought to address concerns by altering the design of the road and landscaping to the west of the property. Detailed information on traffic and proposed construction activities has been provided to the landowner wherever possible. Discussions with the landowner will continue to resolve concerns and agree Statement of Common Ground if practicable.</p> <p>12-04-2017 Letter Preferred Route Announcement notification sent</p> <p>31-07-2017 Phone Call Conversation regarding survey access</p> <p>17-08-2017 Letter Survey access request sent</p> <p>11-09-2017 Meeting Discussion regarding Preferred Route Announcement and Project design interface with Whitecroft Care Home</p> <p>31-10-2017 Letter Order Limits update notification sent</p> <p>11-05-2018 Letter Land Interest Questionnaire response</p> <p>14-05-2018 Letter Land Interest Questionnaire sent</p> <p>11-06-2018 Letter Land Interest Questionnaire response</p> <p>09-10-2018 Letter Section 42 Statutory consultation notification sent</p> <p>11-06-2019 Phone Call Conversation regarding impact on care home and meeting on site to be arranged</p> <p>15-08-2019 Letter 2019 Post-Statutory consultation notification sent</p> <p>10-09-2019 Meeting Discussion regarding Project proposals and the effect of Project on property</p> <p>04-10-2019 Meeting Design update meeting following feedback from Statutory Consultation, explained design refinements that had been made to help reduce impact on the Care Home</p> <p>27-01-2020 Letter Supplementary consultation notification sent</p> <p>26-05-2020 Email Correspondence arranging a meeting</p> <p>01-06-2020 Meeting Discussion regarding Project update, data and further information requests</p> <p>05-06-2020 Email Correspondence attaching draft minutes of a meeting</p> <p>18-06-2020 Email Correspondence regarding technical note regarding Project proposals</p>

CA (Compulsory acquisition), CAR (Compulsory acquisition of rights over land and temporary possession), TP (Temporary possession)
CAS (Compulsory acquisition of subsoil), CASTPS (Compulsory acquisition of subsoil and temporary possession of land at the surface)

No.	Land interest name/organisation and land agent's name (if applicable)	Type of interest	Plot(s)	Land requirement	Status of negotiations with land interest
511 Cont'd					<p>13-07-2020 Letter Design Refinement consultation notification sent</p> <p>02-09-2020 Email Correspondence regarding survey works</p> <p>29-09-2020 Letter An invitation has been sent to negotiate and acquire land interests by voluntary agreement</p> <p>06-10-2020 Email Correspondence regarding survey works</p> <p>03-11-2020 Email Correspondence regarding survey works</p> <p>13-11-2020 Email Correspondence regarding survey works</p> <p>25-03-2021 Email Correspondence attaching environmental update report</p> <p>08-04-2021 Email Correspondence regarding request for a meeting</p> <p>04-05-2021 Email Correspondence regarding environmental concerns raised at a previous meeting</p> <p>05-05-2021 Email Correspondence attaching minutes of a meeting</p> <p>20-05-2021 Email Correspondence regarding actions taken following previous meeting and request for a future meeting to discuss traffic and construction impact</p> <p>05-07-2021 Email Correspondence regarding upcoming Community Impacts consultation and survey data</p> <p>13-07-2021 Letter Community Impacts consultation notification sent</p> <p>30-07-2021 Email Correspondence regarding Thurrock Council setting out their position in relation to Whitecroft Care Home</p> <p>04-10-2021 Meeting Discussion regarding effect of Project on property and potential relocation</p> <p>26-10-2021 Letter An invitation has been sent to negotiate and acquire land interests by voluntary agreement</p> <p>13-12-2021 Letter Landowner engagement notification sent</p> <p>16-12-2021 Phone Call Conversation regarding voluntary agreement</p> <p>16-12-2021 Email Correspondence regarding fee policy</p> <p>18-02-2022 Email Correspondence regarding survey access request</p> <p>16-03-2022 Email Correspondence requesting a meeting</p> <p>13-05-2022 Letter Local Refinement consultation notification sent</p> <p>23-05-2022 Meeting Discussion regarding Project proposals, Project design and mitigation</p> <p>24-05-2022 Letter Local Refinement consultation extension notification sent</p> <p>27-05-2022 Phone Call Conversation regarding effect of Project on property and landowner requesting further information about the Project</p> <p>16-06-2022 Meeting Discussion regarding Project proposals, Project update and the effect of Project on property</p> <p>19-07-2022 Email Correspondence with newly appointed agent</p>
512	Katie O'Mara	Cat 1 and 3	05-10	CAR	<p>An invitation to negotiate and acquire land interests by voluntary agreement has been sent by letter.</p> <p>27-01-2020 Letter Supplementary consultation notification sent</p> <p>13-07-2020 Letter Design Refinement consultation notification sent</p> <p>29-09-2020 Letter An invitation has been sent to negotiate and acquire land interests by voluntary agreement</p> <p>13-07-2021 Letter Community Impacts consultation notification sent</p> <p>26-10-2021 Letter An invitation has been sent to negotiate and acquire land interests by voluntary agreement</p> <p>13-05-2022 Letter Local Refinement consultation notification sent</p> <p>24-05-2022 Letter Local Refinement consultation extension notification sent</p>

CA (Compulsory acquisition), CAR (Compulsory acquisition of rights over land and temporary possession), TP (Temporary possession)
CAS (Compulsory acquisition of subsoil), CASTPS (Compulsory acquisition of subsoil and temporary possession of land at the surface)

No.	Land interest name/organisation and land agent's name (if applicable)	Type of interest	Plot(s)	Land requirement	Status of negotiations with land interest
513	Kay Frances Bird	Cat 1 and 3	30-48	TP	An invitation to negotiate and acquire land interests by voluntary agreement has been sent by letter. 13-07-2020 Letter Design Refinement consultation notification sent 29-09-2020 Letter An invitation has been sent to negotiate and acquire land interests by voluntary agreement 13-07-2021 Letter Community Impacts consultation notification sent 26-10-2021 Letter An invitation has been sent to negotiate and acquire land interests by voluntary agreement 13-05-2022 Letter Local Refinement consultation notification sent 24-05-2022 Letter Local Refinement consultation extension notification sent
514	Kaye Edwina June Rixson	Cat 1 and 3	24-173	TP	An invitation to negotiate and acquire land interests by voluntary agreement has been sent by letter. 09-10-2018 Letter Land Interest Questionnaire sent 09-10-2018 Letter Section 42 Statutory consultation notification sent 08-02-2019 Letter Land Interest Questionnaire reminder sent 27-01-2020 Letter Supplementary consultation notification sent 13-07-2020 Letter Design Refinement consultation notification sent 29-09-2020 Letter An invitation has been sent to negotiate and acquire land interests by voluntary agreement 13-07-2021 Letter Community Impacts consultation notification sent 26-10-2021 Letter An invitation has been sent to negotiate and acquire land interests by voluntary agreement 13-05-2022 Letter Local Refinement consultation notification sent 24-05-2022 Letter Local Refinement consultation extension notification sent
515	Kayleigh Jo Hammond Luke Philip Hammond	Cat 1 and 3	33-163	CAR	An invitation to negotiate and acquire land interests by voluntary agreement has been sent by letter. 09-10-2018 Letter Land Interest Questionnaire sent 09-10-2018 Letter Section 42 Statutory consultation notification sent 03-01-2019 Letter Land Interest Questionnaire response 27-01-2020 Letter Supplementary consultation notification sent 13-07-2020 Letter Design Refinement consultation notification sent 29-09-2020 Letter An invitation has been sent to negotiate and acquire land interests by voluntary agreement 13-07-2021 Letter Community Impacts consultation notification sent 26-10-2021 Letter An invitation has been sent to negotiate and acquire land interests by voluntary agreement 13-05-2022 Letter Local Refinement consultation notification sent 24-05-2022 Letter Local Refinement consultation extension notification sent
516	Keely Jane Spellane	Cat 1, 2 and 3	19-41 19-42 19-52 19-56 22-111	CA CA CA CA CA	An invitation to negotiate and acquire land interests by voluntary agreement has been sent by letter. 13-07-2020 Letter Design Refinement consultation notification sent 29-09-2020 Letter An invitation has been sent to negotiate and acquire land interests by voluntary agreement 19-01-2021 Letter Land Interest Questionnaire sent 13-07-2021 Letter Community Impacts consultation notification sent 26-10-2021 Letter An invitation has been sent to negotiate and acquire land interests by voluntary agreement 13-05-2022 Letter Local Refinement consultation notification sent

CA (Compulsory acquisition), CAR (Compulsory acquisition of rights over land and temporary possession), TP (Temporary possession)
CAS (Compulsory acquisition of subsoil), CASTPS (Compulsory acquisition of subsoil and temporary possession of land at the surface)

No.	Land interest name/organisation and land agent's name (if applicable)	Type of interest	Plot(s)	Land requirement	Status of negotiations with land interest
516 Cont'd					24-05-2022 Letter Local Refinement consultation extension notification sent
517	Keith Brian Archer	Cat 1 and 3	30-69	TP	An invitation to negotiate and acquire land interests by voluntary agreement has been sent by letter. 13-07-2020 Letter Design Refinement consultation notification sent 29-09-2020 Letter An invitation has been sent to negotiate and acquire land interests by voluntary agreement 13-07-2021 Letter Community Impacts consultation notification sent 26-10-2021 Letter An invitation has been sent to negotiate and acquire land interests by voluntary agreement 13-05-2022 Letter Local Refinement consultation notification sent 24-05-2022 Letter Local Refinement consultation extension notification sent
518	Keith Joseph Rayment	Cat 1 and 3	28-59	CAR	An invitation to negotiate and acquire land interests by voluntary agreement has been sent by letter. 27-01-2020 Letter Supplementary consultation notification sent 13-07-2020 Letter Design Refinement consultation notification sent 29-09-2020 Letter An invitation has been sent to negotiate and acquire land interests by voluntary agreement 13-07-2021 Letter Community Impacts consultation notification sent 26-10-2021 Letter An invitation has been sent to negotiate and acquire land interests by voluntary agreement 13-05-2022 Letter Local Refinement consultation notification sent 24-05-2022 Letter Local Refinement consultation extension notification sent
519	Keith William Deller	Cat 1 and 3	33-209	CAR	An invitation to negotiate and acquire land interests by voluntary agreement has been sent by letter. 09-10-2018 Letter Land Interest Questionnaire sent 09-10-2018 Letter Section 42 Statutory consultation notification sent 08-02-2019 Letter Land Interest Questionnaire reminder sent 27-01-2020 Letter Supplementary consultation notification sent 13-07-2020 Letter Design Refinement consultation notification sent 29-09-2020 Letter An invitation has been sent to negotiate and acquire land interests by voluntary agreement 13-07-2021 Letter Community Impacts consultation notification sent 26-10-2021 Letter An invitation has been sent to negotiate and acquire land interests by voluntary agreement 13-05-2022 Letter Local Refinement consultation notification sent 24-05-2022 Letter Local Refinement consultation extension notification sent
520	Kelly Chapman	Cat 1, 2 and 3	19-41 19-42 19-52 19-56 22-111	CA CA CA CA CA	An invitation to negotiate and acquire land interests by voluntary agreement has been sent by letter. 13-07-2020 Letter Design Refinement consultation notification sent 29-09-2020 Letter An invitation has been sent to negotiate and acquire land interests by voluntary agreement 30-10-2020 Phone Call Conversation regarding voluntary agreement letter 19-01-2021 Letter Land Interest Questionnaire sent 13-07-2021 Letter Community Impacts consultation notification sent 26-10-2021 Letter An invitation has been sent to negotiate and acquire land interests by voluntary agreement 13-05-2022 Letter Local Refinement consultation notification sent 24-05-2022 Letter Local Refinement consultation extension notification sent

CA (Compulsory acquisition), CAR (Compulsory acquisition of rights over land and temporary possession), TP (Temporary possession)
CAS (Compulsory acquisition of subsoil), CASTPS (Compulsory acquisition of subsoil and temporary possession of land at the surface)

No.	Land interest name/organisation and land agent's name (if applicable)	Type of interest	Plot(s)	Land requirement	Status of negotiations with land interest		
521 Cont'd			03-24	CA	12-02-2020	Meeting	Discussion with Shorne Woods Country Park and Kent County Council regarding changes arising from Supplementary consultation
			03-27	CA	16-03-2020	Letter	Land Interest Questionnaire sent
			03-29	CA	04-06-2020	Meeting	Discussion with Shorne Woods Country Park and Kent County Council regarding revisions to public open space, ecological mitigation measures, utilities and possible future management provisions
			03-30	CA	13-07-2020	Letter	Design Refinement consultation notification sent
			03-33	CAR	22-07-2020	Meeting	Discussion regarding Design Refinement consultation
			03-34	CA	03-09-2020	Meeting	Discussion regarding impact of Project on property, landowner interests, Project design and issues log
			03-35	CA	12-10-2020	Meeting	Discussion regarding issues log and Statement of Common Ground
			03-36	TP	17-11-2020	Meeting	Discussion regarding Project update
			03-37	CA	25-11-2020	Meeting	Discussion regarding effect of Project on property and mitigation
			03-39	CA	08-12-2020	Meeting	Discussion regarding Project update, Development Consent Order application and mitigation
			03-40	CA	11-01-2021	Letter	Land Interest Questionnaire sent
			03-42	CA	12-01-2021	Meeting	Discussion regarding ecology and continued collaboration
			03-44	CA	14-01-2021	Meeting	Discussion regarding potential Project design update
			03-45	CA	21-01-2021	Meeting	Discussion regarding Project update, stakeholder engagement process, Planning Performance Agreements and planned works
			03-46	CA	22-01-2021	Email	Correspondence regarding land referencing
			03-47	CA	09-02-2021	Meeting	Discussion regarding utilities design and legacy space
			03-50	CA	18-02-2021	Meeting	Discussion regarding Project update, stakeholder engagement process, Planning Performance Agreements and planned works
			03-53	CA	18-03-2021	Meeting	Discussion regarding Project update, stakeholder engagement process, Planning Performance Agreements and planned works
			03-54	CA	29-03-2021	Meeting	Discussion regarding Project design and Non-Motorised User routes
			03-55	CA	15-04-2021	Meeting	Discussion regarding Project update, stakeholder engagement process, Planning Performance Agreements and planned works
03-56	CA	19-04-2021	Email	Correspondence regarding Development Consent Order resubmission			
03-58	CA	26-04-2021	Email	Correspondence regarding cultural heritage			
03-59	CA	10-05-2021	Meeting	Order Limits update			
03-60	CA	13-05-2021	Email	Correspondence regarding demobilisation of survey works			
03-62	CA	17-05-2021	Meeting	Discussion regarding Project proposals			
03-65	CA	20-05-2021	Meeting	Discussion regarding Project update, stakeholder engagement process, Planning Performance Agreements and planned works			
03-66	CA	17-06-2021	Meeting	Discussion regarding Project update, stakeholder engagement process, Planning Performance Agreements and planned works			
03-67	CA	28-06-2021	Email	Correspondence regarding Heads of Terms agreement			
03-70	CA	13-07-2021	Letter	Community Impacts consultation notification sent			

CA (Compulsory acquisition), CAR (Compulsory acquisition of rights over land and temporary possession), TP (Temporary possession)
CAS (Compulsory acquisition of subsoil), CASTPS (Compulsory acquisition of subsoil and temporary possession of land at the surface)

No.	Land interest name/organisation and land agent's name (if applicable)	Type of interest	Plot(s)	Land requirement	Status of negotiations with land interest		
521 Cont'd			03-76	CA	20-07-2021	Meeting	Discussion regarding Project update, stakeholder engagement process, Planning Performance Agreements and planned works
			03-77	CA	19-08-2021	Meeting	Discussion regarding Project update, stakeholder engagement process, Planning Performance Agreements and planned works
			03-78	CA	26-08-2021	Email	Correspondence regarding Project proposals and attaching land use plans
			03-80	TP	16-09-2021	Meeting	Discussion regarding Project update, stakeholder engagement process, Planning Performance Agreements and planned works
			03-81	CA	14-10-2021	Email	Correspondence regarding survey payments
			03-87	CAR	18-10-2021	Meeting	Discussion regarding effect of Project on property and compensation
			03-89	CA	21-10-2021	Meeting	Discussion regarding Project update, stakeholder engagement process, Planning Performance Agreements and planned works
			03-90	CA	03-11-2021	Email	Correspondence regarding Heads of Terms agreement
			03-91	CA	18-11-2021	Meeting	Discussion regarding Project update, stakeholder engagement process, Planning Performance Agreements and planned works
			03-92	CA	16-12-2021	Meeting	Discussion regarding Project update, stakeholder engagement process, Planning Performance Agreements and planned works
			03-94	CA	15-02-2022	Email	Correspondence regarding Non-Motorised User routes
			03-96	CAR	17-02-2022	Email	Correspondence regarding Project proposals
			03-98	CAR	25-02-2022	Meeting	Discussion regarding utilities
			03-99	CA	15-03-2022	Email	Correspondence regarding Local Refinement consultation
			03-100	CA	13-05-2022	Letter	Local Refinement consultation notification sent
			03-102	CA	19-05-2022	Email	Correspondence regarding survey access request
			03-103	CA	24-05-2022	Letter	Local Refinement consultation extension notification sent
			03-104	CA	02-08-2022	Letter	Land Interest Questionnaire sent
			03-107	CA	01-09-2022	Letter	Landowner engagement notification sent
			03-108	CA	02-09-2022	Meeting	Discussion with new landowner surveyor regarding Project land requirements and moving forwards
			03-110	CA	05-09-2022	Letter	Landowner engagement notification sent
			03-112	CAR			
			03-113	CA			
			03-116	CA			
			03-117	CA			
03-118	CA						
03-119	CA						
03-126	CA						
03-127	CA						
03-128	CA						
03-129	CA						
03-132	CA						

CA (Compulsory acquisition), CAR (Compulsory acquisition of rights over land and temporary possession), TP (Temporary possession)
 CAS (Compulsory acquisition of subsoil), CASTPS (Compulsory acquisition of subsoil and temporary possession of land at the surface)

No.	Land interest name/organisation and land agent's name (if applicable)	Type of interest	Plot(s)	Land requirement	Status of negotiations with land interest
521 Cont'd			03-133	CA	
			03-135	CAR	
			03-136	CA	
			03-138	CA	
			03-139	CAR	
			03-140	CAR	
			03-141	CAR	
			03-142	CAR	
			03-143	CAR	
			03-144	CAR	
			03-145	CA	
			03-146	CAR	
			03-150	CA	
			03-152	CA	
			04-10	CA	
			04-13	CA	
			04-14	CAR	
			04-15	CA	
			04-20	CA	
			04-23	CA	
			04-25	TP	
			04-37	TP	
			04-38	CAR	
			04-46	TP	
			04-47	CA	
			04-48	CA	
			04-49	CA	
			04-50	CA	
			04-51	CA	
			04-52	CA	
			04-53	CA	
			04-57	CA	
			04-58	CAR	
			04-63	CAR	
			04-65	CA	
			04-66	CA	
			04-67	CA	

CA (Compulsory acquisition), CAR (Compulsory acquisition of rights over land and temporary possession), TP (Temporary possession)
 CAS (Compulsory acquisition of subsoil), CASTPS (Compulsory acquisition of subsoil and temporary possession of land at the surface)

No.	Land interest name/organisation and land agent's name (if applicable)	Type of interest	Plot(s)	Land requirement	Status of negotiations with land interest
521 Cont'd			04-68	CA	
			04-70	CA	
			04-71	CA	
			04-73	CA	
			04-74	CA	
			04-76	CA	
			04-77	CA	
			04-78	CA	
			04-80	CA	
			04-84	CA	
			04-88	CA	
			04-90	CA	
			04-91	CA	
			04-92	CAR	
			04-93	CAR	
			04-95	CA	
			04-96	TP	
			04-102	CA	
			04-103	TP	
			04-107	CA	
			04-110	CA	
			04-111	CA	
			04-117	CA	
			04-118	CA	
			04-119	CA	
			04-120	CA	
			04-123	TP	
			04-124	CA	
			04-126	CA	
			04-132	CA	
			04-144	CA	
			04-145	CAR	
			04-147	CA	
			04-148	CAR	
			04-149	CAR	
			04-150	CA	
			04-151	CAR	

CA (Compulsory acquisition), CAR (Compulsory acquisition of rights over land and temporary possession), TP (Temporary possession)
 CAS (Compulsory acquisition of subsoil), CASTPS (Compulsory acquisition of subsoil and temporary possession of land at the surface)

No.	Land interest name/organisation and land agent's name (if applicable)	Type of interest	Plot(s)	Land requirement	Status of negotiations with land interest
521 Cont'd			04-152	CAR	
			04-153	CAR	
			04-154	CAR	
			04-155	CA	
			04-156	CA	
			04-157	CA	
			04-158	CA	
			04-159	CA	
			04-160	CA	
			04-161	CA	
			04-162	CA	
			04-163	CA	
			04-168	CA	
			04-171	CA	
			04-173	CA	
			04-186	CA	
			04-187	CA	
			04-195	CA	
			04-200	TP	
			04-201	CA	
			04-202	CA	
			04-203	CA	
			04-204	CA	
			04-205	CA	
			04-208	CA	
			04-211	CA	
			04-213	CA	
			04-217	CA	
			04-218	CA	
			04-220	CA	
			04-221	CA	
			04-223	CAR	
			04-224	CA	
			04-226	CAR	
			04-227	CAR	
			04-228	CAR	
			04-233	TP	

CA (Compulsory acquisition), CAR (Compulsory acquisition of rights over land and temporary possession), TP (Temporary possession)
 CAS (Compulsory acquisition of subsoil), CASTPS (Compulsory acquisition of subsoil and temporary possession of land at the surface)

No.	Land interest name/organisation and land agent's name (if applicable)	Type of interest	Plot(s)	Land requirement	Status of negotiations with land interest
521 Cont'd			04-234 04-236 04-237 04-244 04-246 04-247 04-249 04-250 04-251 04-252 04-253 04-254 04-255 04-258 04-259 04-260 04-264 04-265 04-266 04-268 04-271 04-274 05-01 05-02 05-03 05-04 05-05 05-07 05-08 05-09 05-10 05-11 05-12 05-13 05-14 05-15 05-16	CA CA CA CAR CAR CAR CAR CA CAR CAR TP TP TP TP CAR CA CA CA CAR CAR CAR CA CAR TP TP TP TP CAR CAR CAR CAR CAR CAR CAR CAR CAR CAR CAR	

CA (Compulsory acquisition), CAR (Compulsory acquisition of rights over land and temporary possession), TP (Temporary possession)
 CAS (Compulsory acquisition of subsoil), CASTPS (Compulsory acquisition of subsoil and temporary possession of land at the surface)

No.	Land interest name/organisation and land agent's name (if applicable)	Type of interest	Plot(s)	Land requirement	Status of negotiations with land interest
521 Cont'd			05-17	CAR	
			05-18	CAR	
			06-01	CA	
			06-02	CA	
			06-03	CAR	
			06-06	CA	
			06-08	TP	
			06-09	TP	
			06-10	CA	
			06-12	CA	
			06-13	CA	
			06-14	CA	
			06-15	CA	
			06-16	CA	
			06-17	CA	
			06-18	CAR	
			06-19	CAR	
			06-20	CA	
			06-21	CA	
			06-22	CA	
			06-23	CA	
			06-24	CA	
			06-25	CA	
			06-26	CA	
			06-27	CA	
			06-28	CA	
			06-29	CA	
			06-30	CA	
			06-31	CA	
			06-32	CA	
			06-34	CA	
			06-35	CA	
			06-36	CA	
			06-38	CA	
			06-39	CA	
			06-40	CA	
			06-41	CA	

CA (Compulsory acquisition), CAR (Compulsory acquisition of rights over land and temporary possession), TP (Temporary possession)
 CAS (Compulsory acquisition of subsoil), CASTPS (Compulsory acquisition of subsoil and temporary possession of land at the surface)

No.	Land interest name/organisation and land agent's name (if applicable)	Type of interest	Plot(s)	Land requirement	Status of negotiations with land interest
521 Cont'd			06-42	CA	
			06-43	CA	
			06-44	CA	
			06-45	CA	
			06-47	CA	
			06-48	CA	
			06-49	CA	
			06-50	CA	
			06-52	CA	
			06-54	CAR	
			06-55	CAR	
			06-56	CAR	
			06-57	CA	
			06-59	CA	
			06-61	CA	
			06-62	CA	
			06-63	CA	
			06-66	CA	
			06-69	CA	
			06-70	CA	
			06-71	CA	
			06-72	CAR	
			06-73	CA	
			06-74	CA	
			06-76	CA	
			06-78	CAR	
			06-79	CA	
			06-80	CA	
			06-82	CA	
			06-83	CA	
			06-84	CA	
			06-91	CAR	
			06-92	CA	
			06-94	CA	
			06-96	CAR	
			06-98	CAR	
			06-99	CAR	

CA (Compulsory acquisition), CAR (Compulsory acquisition of rights over land and temporary possession), TP (Temporary possession)
 CAS (Compulsory acquisition of subsoil), CASTPS (Compulsory acquisition of subsoil and temporary possession of land at the surface)

No.	Land interest name/organisation and land agent's name (if applicable)	Type of interest	Plot(s)	Land requirement	Status of negotiations with land interest
521 Cont'd			06-100 06-102 06-104 06-107 06-109 06-111 06-112 06-113 06-114 06-115 06-121 06-125 06-127 06-130 06-131 06-133 06-141 06-142 06-143 06-144 06-145 06-152 06-153 06-158 06-159 06-168 06-170 06-197 06-200 06-201 06-207 06-208 07-01 07-02 07-04 07-05 07-09	CA CAR CAR CAR TP CAR CAR CAR CAR CAR CAR CA CA CA CAR CA CA CA CAR CA CAR TP CAR CA CA CA CAR CAR CAR CAR CAR CAR	

CA (Compulsory acquisition), CAR (Compulsory acquisition of rights over land and temporary possession), TP (Temporary possession)
 CAS (Compulsory acquisition of subsoil), CASTPS (Compulsory acquisition of subsoil and temporary possession of land at the surface)

No.	Land interest name/organisation and land agent's name (if applicable)	Type of interest	Plot(s)	Land requirement	Status of negotiations with land interest
521 Cont'd			07-10 07-11 07-13 07-14 07-15 07-17 07-18 07-19 07-20 07-21 07-22 07-23 07-24 07-25 07-26 07-27 07-28 07-29 07-30 07-32 07-36 07-38 07-40 07-41 07-42 07-44 07-45 07-46 07-49 07-50 08-04 08-05 08-06 08-07 08-10 08-11 08-12	CA CAR CA CA CAR CA CA CA CA CA CA CA CA CA CAR CAR CA CAR CAR CA CA CA CA CA CAR CAR CAR CA CA CA CA CA CA CAR CAR CAR CAR CAR CAR	

CA (Compulsory acquisition), CAR (Compulsory acquisition of rights over land and temporary possession), TP (Temporary possession)
 CAS (Compulsory acquisition of subsoil), CASTPS (Compulsory acquisition of subsoil and temporary possession of land at the surface)

No.	Land interest name/organisation and land agent's name (if applicable)	Type of interest	Plot(s)	Land requirement	Status of negotiations with land interest
521 Cont'd			08-13	CAR	
			08-14	CAR	
			08-15	CAR	
			09-02	TP	
			09-03	TP	
			09-04	TP	
			09-05	TP	
			09-06	TP	
			09-07	TP	
			09-08	TP	
			09-09	TP	
			09-10	TP	
			09-11	TP	
			09-12	TP	
			09-13	TP	
			09-14	TP	
			09-15	TP	
			09-16	TP	
			09-17	TP	
			09-18	TP	
			09-19	TP	
			09-20	TP	
			09-21	TP	
			09-22	TP	
			09-23	TP	
			09-24	TP	
			09-25	TP	
			09-26	TP	
			09-27	TP	
			09-28	TP	
			09-29	TP	
			09-30	TP	
			09-31	TP	
			09-32	TP	
			09-33	TP	
			09-34	TP	
			09-35	TP	

CA (Compulsory acquisition), CAR (Compulsory acquisition of rights over land and temporary possession), TP (Temporary possession)
 CAS (Compulsory acquisition of subsoil), CASTPS (Compulsory acquisition of subsoil and temporary possession of land at the surface)

No.	Land interest name/organisation and land agent's name (if applicable)	Type of interest	Plot(s)	Land requirement	Status of negotiations with land interest
521 Cont'd			09-36	TP	
			09-37	TP	
			09-38	TP	
			09-39	TP	
			09-40	TP	
			09-41	TP	
			09-42	TP	
			09-43	TP	
			09-44	TP	
			09-45	TP	
			09-46	TP	
			09-47	TP	
			09-48	TP	
			09-49	TP	
			09-50	TP	
			09-51	TP	
			09-52	TP	
			09-53	TP	
			09-54	TP	
			09-55	TP	
			09-56	TP	
			09-57	TP	
			09-58	TP	
			09-59	TP	
			09-60	TP	
			09-61	TP	
			09-62	TP	
			09-63	TP	
			09-64	TP	
			09-65	TP	
			09-66	TP	
			09-67	TP	
			09-68	TP	
			09-69	TP	
			10-01	CA	
			10-02	TP	
			10-03	CA	

CA (Compulsory acquisition), CAR (Compulsory acquisition of rights over land and temporary possession), TP (Temporary possession)
CAS (Compulsory acquisition of subsoil), CASTPS (Compulsory acquisition of subsoil and temporary possession of land at the surface)

No.	Land interest name/organisation and land agent's name (if applicable)	Type of interest	Plot(s)	Land requirement	Status of negotiations with land interest
521 Cont'd			10-04	CA	
			10-05	CAR	
			10-06	CAR	
			10-08	CAR	
			10-09	CAR	
			10-10	CAR	
			10-11	CA	
			10-12	CA	
			10-13	CA	
			10-16	CA	
			11-01	CA	
			11-02	TP	
			11-03	TP	
			11-04	TP	
			11-05	TP	
			11-06	TP	
			11-07	TP	
			11-10	CA	
			11-11	CA	
			11-12	CA	
			11-13	CA	
			11-14	CA	
			11-15	CAR	
			11-16	CA	
			11-17	CA	
			11-18	CA	
			11-19	CA	
			11-20	CA	
			11-21	CA	
			11-22	CA	
			11-23	CA	
			11-24	CAR	
			11-25	CA	
			11-26	CA	
			11-27	CA	
			11-28	CA	
			11-29	CA	

CA (Compulsory acquisition), CAR (Compulsory acquisition of rights over land and temporary possession), TP (Temporary possession)
 CAS (Compulsory acquisition of subsoil), CASTPS (Compulsory acquisition of subsoil and temporary possession of land at the surface)

No.	Land interest name/organisation and land agent's name (if applicable)	Type of interest	Plot(s)	Land requirement	Status of negotiations with land interest
521 Cont'd			11-30	CA	
			11-31	CA	
			11-32	CA	
			11-33	CA	
			11-34	CA	
			11-35	CA	
			11-36	CA	
			11-38	CAR	
			11-39	CAR	
			11-40	CAR	
			11-41	CA	
			11-42	CA	
			11-43	CAR	
			11-44	CA	
			11-46	CAR	
			11-47	CAR	
			11-48	CAR	
			11-49	CA	
			11-52	TP	
			11-53	TP	
			11-54	TP	
			11-55	CA	
			11-59	TP	
			11-60	TP	
			11-62	TP	
			11-65	TP	
			11-66	CA	
			11-68	TP	
			11-69	TP	
			11-70	CAR	
			11-71	TP	
			11-72	CA	
			11-73	CAR	
			11-74	CA	
			11-75	TP	
			11-76	TP	
			11-77	CA	

CA (Compulsory acquisition), CAR (Compulsory acquisition of rights over land and temporary possession), TP (Temporary possession)
 CAS (Compulsory acquisition of subsoil), CASTPS (Compulsory acquisition of subsoil and temporary possession of land at the surface)

No.	Land interest name/organisation and land agent's name (if applicable)	Type of interest	Plot(s)	Land requirement	Status of negotiations with land interest
521 Cont'd			12-01	TP	
			12-02	CAR	
			12-04	TP	
			12-06	CAR	
			12-07	TP	
			12-08	CAR	
			12-09	CAR	
			12-10	CA	
			12-11	CA	
			12-12	CAR	
			12-13	CAR	
			12-14	CAR	
			12-15	CAR	
			12-16	CAR	
			12-17	CAR	
			12-18	CAR	
			12-19	CAR	
			12-21	TP	
			12-22	TP	
			12-23	TP	
			12-24	TP	
			12-25	TP	
			12-26	TP	
			12-27	TP	
			12-28	TP	
			12-29	TP	
			12-30	TP	
			12-31	TP	
			12-32	TP	
			12-33	TP	
			12-34	TP	
			12-35	TP	
			12-36	TP	
			12-37	TP	
			12-38	TP	
			12-39	TP	
			12-40	TP	

CA (Compulsory acquisition), CAR (Compulsory acquisition of rights over land and temporary possession), TP (Temporary possession)
 CAS (Compulsory acquisition of subsoil), CASTPS (Compulsory acquisition of subsoil and temporary possession of land at the surface)

No.	Land interest name/organisation and land agent's name (if applicable)	Type of interest	Plot(s)	Land requirement	Status of negotiations with land interest
521 Cont'd			12-41	TP	
			12-43	TP	
			12-44	TP	
			12-45	TP	
			12-46	TP	
			12-47	TP	
			12-48	TP	
			12-49	TP	
			12-50	TP	
			12-51	TP	
			12-52	TP	
			12-53	TP	
			12-54	TP	
			12-55	TP	
			12-56	TP	
			12-57	TP	
			12-58	TP	
			12-59	TP	
			12-60	TP	
			12-61	TP	
			12-62	TP	
			12-63	TP	
			12-64	TP	
			12-65	TP	
			12-66	TP	
			12-67	TP	
			13-02	CA	
			13-04	TP	
			13-05	TP	
			13-06	TP	
			13-07	TP	
			13-08	CA	
			13-10	CA	
			13-11	TP	
			13-12	CAR	
			13-13	CAR	
			13-14	CAR	

CA (Compulsory acquisition), CAR (Compulsory acquisition of rights over land and temporary possession), TP (Temporary possession)
 CAS (Compulsory acquisition of subsoil), CASTPS (Compulsory acquisition of subsoil and temporary possession of land at the surface)

No.	Land interest name/organisation and land agent's name (if applicable)	Type of interest	Plot(s)	Land requirement	Status of negotiations with land interest
521 Cont'd			13-15	CAR	
			13-16	CAR	
			13-17	CAR	
			13-18	CAR	
			13-19	CAR	
			13-20	CAR	
			13-21	CAR	
			13-22	TP	
			13-23	CA	
			13-24	CAR	
			13-25	CAR	
			13-26	CAR	
			13-28	CAR	
			13-29	CAR	
			13-30	CAR	
			13-32	CAR	
			13-33	CAR	
			13-34	CAR	
			13-35	CA	
			13-37	CA	
			13-39	CA	
			13-40	CAR	
			13-41	CASTPS	
			13-42	CAR	
			13-43	CA	
			13-44	CA	
			13-45	CAR	
			13-46	CASTPS	
			13-47	CASTPS	
			13-48	CASTPS	
			13-49	CA	
			13-50	CASTPS	
			13-51	CA	
			13-52	CA	
			13-53	TP	
			13-54	CAR	
			13-55	CAR	

CA (Compulsory acquisition), CAR (Compulsory acquisition of rights over land and temporary possession), TP (Temporary possession)
 CAS (Compulsory acquisition of subsoil), CASTPS (Compulsory acquisition of subsoil and temporary possession of land at the surface)

No.	Land interest name/organisation and land agent's name (if applicable)	Type of interest	Plot(s)	Land requirement	Status of negotiations with land interest
521 Cont'd			13-56	CAR	
			13-57	CA	
			13-58	CA	
			13-59	CA	
			13-60	TP	
			13-61	TP	
			13-62	TP	
			13-63	CAR	
			13-64	CA	
			13-65	CAR	
			13-66	TP	
			13-67	CAR	
			13-68	TP	
			13-69	TP	
			13-70	CAR	
			13-71	CAR	
			13-72	CAR	
			13-73	TP	
			13-74	CAR	
			13-75	CAR	
			13-76	TP	
			13-77	TP	
			13-78	TP	
			13-79	CAR	
			13-82	CA	
			13-83	CA	
			13-84	CA	
			13-85	CAR	
			13-86	CA	
			13-87	CA	
			13-88	TP	
			13-89	CAR	
			13-90	CAR	
			14-04	CAS	
			14-05	CAS	
			14-08	CAS	
			14-09	CAS	

CA (Compulsory acquisition), CAR (Compulsory acquisition of rights over land and temporary possession), TP (Temporary possession)
 CAS (Compulsory acquisition of subsoil), CASTPS (Compulsory acquisition of subsoil and temporary possession of land at the surface)

No.	Land interest name/organisation and land agent's name (if applicable)	Type of interest	Plot(s)	Land requirement	Status of negotiations with land interest
521 Cont'd			14-10 14-11 14-12 14-13 14-14 14-15 14-16 14-17 14-18 14-19 14-20 15-01 15-02 15-13 15-18 15-22	CAS CASTPS CAS CAS CAS CAS CASTPS CASTPS CASTPS TP TP TP TP CAS CASTPS TP	
522	Kevin John Martin	Cat 1 and 3	09-41	TP	An invitation to negotiate and acquire land interests by voluntary agreement has been sent by letter. 27-01-2020 Letter Supplementary consultation notification sent 13-07-2020 Letter Design Refinement consultation notification sent 29-09-2020 Letter An invitation has been sent to negotiate and acquire land interests by voluntary agreement 13-07-2021 Letter Community Impacts consultation notification sent 26-10-2021 Letter An invitation has been sent to negotiate and acquire land interests by voluntary agreement 13-05-2022 Letter Local Refinement consultation notification sent 24-05-2022 Letter Local Refinement consultation extension notification sent
523	Kevin Livingstone Mandy Steel	Cat 1 and 3	33-216	CA	Property bought under the blight provisions by the Applicant. The occupier is a tenant of the Applicant occupying by way of an Assured Shorthold Tenancy. Possession will be sought under the AST first. 27-01-2020 Letter Supplementary consultation notification sent 16-03-2020 Letter Land Interest Questionnaire sent 13-07-2020 Letter Design Refinement consultation notification sent 29-09-2020 Letter An invitation has been sent to negotiate and acquire land interests by voluntary agreement 13-07-2021 Letter Community Impacts consultation notification sent 13-05-2022 Letter Local Refinement consultation notification sent 24-05-2022 Letter Local Refinement consultation extension notification sent
524	Kier Infrastructure and Overseas Limited	Cat 1, 2 and 3	32-175 32-176 32-180	TP TP TP	An invitation has been sent to negotiate and acquire land interests by voluntary agreement. 11-05-2022 Letter Local Refinement consultation notification sent 11-05-2022 Letter Landowner engagement notification sent

CA (Compulsory acquisition), CAR (Compulsory acquisition of rights over land and temporary possession), TP (Temporary possession)
CAS (Compulsory acquisition of subsoil), CASTPS (Compulsory acquisition of subsoil and temporary possession of land at the surface)

No.	Land interest name/organisation and land agent's name (if applicable)	Type of interest	Plot(s)	Land requirement	Status of negotiations with land interest
525	Kierah Banks	Cat 1 and 3	29-72	CA	Property bought under the blight provisions by the Applicant. The occupier is a tenant of the Applicant occupying by way of an Assured Shorthold Tenancy. Possession will be sought under the AST first. 13-07-2020 Letter Design Refinement consultation notification sent 29-09-2020 Letter An invitation has been sent to negotiate and acquire land interests by voluntary agreement 19-01-2021 Letter Land Interest Questionnaire sent 13-07-2021 Letter Community Impacts consultation notification sent 13-05-2022 Letter Local Refinement consultation notification sent 24-05-2022 Letter Local Refinement consultation extension notification sent
526	Kieran Robert Martin Miles	Cat 1 and 3	33-196	CAR	An invitation to negotiate and acquire land interests by voluntary agreement has been sent by letter. 09-10-2018 Letter Section 42 Statutory consultation notification sent 09-10-2018 Letter Land Interest Questionnaire sent 08-02-2019 Letter Land Interest Questionnaire reminder sent 27-01-2020 Letter Supplementary consultation notification sent 13-07-2020 Letter Design Refinement consultation notification sent 29-09-2020 Letter An invitation has been sent to negotiate and acquire land interests by voluntary agreement 13-07-2021 Letter Community Impacts consultation notification sent 26-10-2021 Letter An invitation has been sent to negotiate and acquire land interests by voluntary agreement 13-05-2022 Letter Local Refinement consultation notification sent 24-05-2022 Letter Local Refinement consultation extension notification sent
527	Kingsley Stanford Forbes	Cat 1 and 3	42-143	CAR	An invitation to negotiate and acquire land interests by voluntary agreement has been sent by letter. 09-10-2018 Letter Section 42 Statutory consultation notification sent 09-10-2018 Letter Land Interest Questionnaire sent 08-02-2019 Letter Land Interest Questionnaire reminder sent 27-01-2020 Letter Supplementary consultation notification sent 13-07-2020 Letter Design Refinement consultation notification sent 29-09-2020 Letter An invitation has been sent to negotiate and acquire land interests by voluntary agreement 13-07-2021 Letter Community Impacts consultation notification sent 26-10-2021 Letter An invitation has been sent to negotiate and acquire land interests by voluntary agreement 13-05-2022 Letter Local Refinement consultation notification sent 24-05-2022 Letter Local Refinement consultation extension notification sent
528	KLT Utilities Limited	Cat 1 and 3	23-57 23-66 23-67	CAR CAR CAR	An invitation to negotiate and acquire land interests by voluntary agreement has been sent by letter. 13-07-2021 Letter Community Impacts consultation notification sent 26-10-2021 Letter An invitation has been sent to negotiate and acquire land interests by voluntary agreement 13-05-2022 Letter Local Refinement consultation notification sent 24-05-2022 Letter Local Refinement consultation extension notification sent

CA (Compulsory acquisition), CAR (Compulsory acquisition of rights over land and temporary possession), TP (Temporary possession)
CAS (Compulsory acquisition of subsoil), CASTPS (Compulsory acquisition of subsoil and temporary possession of land at the surface)

No.	Land interest name/organisation and land agent's name (if applicable)	Type of interest	Plot(s)	Land requirement	Status of negotiations with land interest
529	Kuldip Kaur Bhatoa Raj Kumar Bhatoa Marcus Self - Hallett & Co (as agent)	Cat 1, 2 and 3	06-99 06-110	CAR TP	<p>The Applicant is in contact with the landowner regarding their land interest, the requirement for which has changed from permanent to temporary. Discussions regarding the proposed route for walkers, cyclists and horse riders will continue if required.</p> <p>31-10-2017 Letter Order Limits update notification sent</p> <p>20-08-2018 Letter Land Interest Questionnaire sent</p> <p>09-10-2018 Letter Section 42 Statutory consultation notification sent</p> <p>22-10-2018 Letter Land Interest Questionnaire response</p> <p>15-08-2019 Letter 2019 Post-Statutory consultation notification sent</p> <p>27-01-2020 Letter Supplementary consultation notification sent</p> <p>13-07-2020 Email Correspondence regarding effect of Project on property</p> <p>13-07-2020 Letter Design Refinement consultation notification sent</p> <p>15-07-2020 Email Correspondence regarding effect of Project on property, land referencing and blight process</p> <p>20-07-2020 Email Correspondence regarding title ownership</p> <p>21-07-2020 Email Correspondence regarding land use</p> <p>29-09-2020 Letter An invitation has been sent to negotiate and acquire land interests by voluntary agreement</p> <p>05-10-2020 Email Correspondence regarding agent status and land use</p> <p>05-11-2020 Email Correspondence regarding land valuation prior to land acquisition negotiations</p> <p>10-12-2020 Email Correspondence requesting compensation claim</p> <p>15-02-2021 Email Correspondence requesting further detailed information about the claim valuation</p> <p>13-07-2021 Letter Community Impacts consultation notification sent</p> <p>24-01-2022 Email Correspondence from agent regarding claim valuation</p> <p>28-01-2022 Email Correspondence responding to agent about claim valuation</p> <p>13-05-2022 Letter Local Refinement consultation notification sent</p> <p>24-05-2022 Letter Local Refinement consultation extension notification sent</p> <p>24-05-2022 Email Correspondence regarding Project proposals</p> <p>02-06-2022 Email Correspondence regarding effect of Project on property and Local Refinement consultation response</p> <p>06-06-2022 Email Correspondence regarding Project proposals</p> <p>28-06-2022 Email Correspondence regarding Project proposals</p> <p>01-07-2022 Email Correspondence regarding Project proposals</p> <p>04-07-2022 Email Correspondence regarding Project proposals</p> <p>05-07-2022 Email Correspondence regarding Project proposals</p>
530	L. D. Property Services Limited	Cat 1 and 3	09-39	TP	<p>An invitation to negotiate and acquire land interests by voluntary agreement has been sent by letter.</p> <p>13-05-2022 Letter Local Refinement consultation notification sent</p> <p>24-05-2022 Letter Local Refinement consultation extension notification sent</p> <p>07-09-2022 Letter An invitation has been sent to negotiate and acquire land interests by voluntary agreement</p>

CA (Compulsory acquisition), CAR (Compulsory acquisition of rights over land and temporary possession), TP (Temporary possession)
CAS (Compulsory acquisition of subsoil), CASTPS (Compulsory acquisition of subsoil and temporary possession of land at the surface)

No.	Land interest name/organisation and land agent's name (if applicable)	Type of interest	Plot(s)	Land requirement	Status of negotiations with land interest
531	Lai Yu Cheung Yue Keung Stephen Lee Oliver Lukies - Strutt and Parker (as agent)	Cat 1, 2 and 3	44-35 44-52 44-66 44-75 44-76 44-85 44-96 44-97 44-98 44-101 44-102	CA CA CA CA CA TP CAR CA CAR TP TP	In regular contact with landowner via agent especially regarding Phase 3 ground investigation works on their land and consequently they are fully aware of the Project and its effect on their property. Opportunity to acquire has been discussed and attempts to progress will continue. 31-10-2017 Letter Order Limits update notification sent 14-05-2018 Letter Land Interest Questionnaire sent 09-10-2018 Letter Section 42 Statutory consultation notification sent 16-06-2019 Email Correspondence regarding survey works 27-01-2020 Letter Supplementary consultation notification sent 28-02-2020 Meeting Discussion regarding update with agent focusing on survey works 31-03-2020 Meeting Discussion regarding update with agent focusing on survey works 04-05-2020 Email Correspondence regarding survey consent form 11-05-2020 Email Correspondence regarding survey works and survey consent form 13-07-2020 Letter Design Refinement consultation notification sent 07-09-2020 Email Correspondence regarding Memorandum of Agreement 29-09-2020 Letter An invitation has been sent to negotiate and acquire land interests by voluntary agreement 23-03-2021 Meeting Discussion regarding Project position on and requirements for replacement land 24-06-2021 Email Correspondence regarding survey licence 13-07-2021 Letter Community Impacts consultation notification sent 26-10-2021 Letter An invitation has been sent to negotiate and acquire land interests by voluntary agreement 01-11-2021 Email Correspondence regarding survey payment 13-05-2022 Letter Local Refinement consultation notification sent 24-05-2022 Letter Local Refinement consultation extension notification sent 30-08-2022 Email Correspondence to agent regarding Project responses to landowner's Local Refinement consultation responses
532	Laindon Holdings Limited	Cat 1 and 3	32-175 32-176 32-180	TP TP TP	An invitation to negotiate and acquire land interests by voluntary agreement has been sent by letter. 10-03-2022 Letter Land Interest Questionnaire sent 28-04-2022 Letter Land Interest Questionnaire response 11-05-2022 Letter Local Refinement consultation notification sent 11-05-2022 Letter Landowner engagement notification sent 07-09-2022 Letter An invitation has been sent to negotiate and acquire land interests by voluntary agreement
533	Landscape Plant & Vehicle Hire Limited	Cat 1 and 3	11-37	CA	An invitation to negotiate and acquire land interests by voluntary agreement has been sent by letter. 27-01-2020 Letter Supplementary consultation notification sent 16-03-2020 Letter Land Interest Questionnaire sent 02-07-2020 Letter Land Interest Questionnaire response 13-07-2020 Letter Design Refinement consultation notification sent 29-09-2020 Letter An invitation has been sent to negotiate and acquire land interests by voluntary agreement 13-07-2021 Letter Community Impacts consultation notification sent

CA (Compulsory acquisition), CAR (Compulsory acquisition of rights over land and temporary possession), TP (Temporary possession)
CAS (Compulsory acquisition of subsoil), CASTPS (Compulsory acquisition of subsoil and temporary possession of land at the surface)

No.	Land interest name/organisation and land agent's name (if applicable)	Type of interest	Plot(s)	Land requirement	Status of negotiations with land interest
533 Cont'd					26-10-2021 Letter An invitation has been sent to negotiate and acquire land interests by voluntary agreement 13-05-2022 Letter Local Refinement consultation notification sent 24-05-2022 Letter Local Refinement consultation extension notification sent
534	Langley Frank Beck	Cat 1 and 3	01-17	CAR	An invitation to negotiate and acquire land interests by voluntary agreement has been sent by letter. 10-03-2022 Letter Survey access request sent 13-05-2022 Letter Local Refinement consultation notification sent 24-05-2022 Letter Local Refinement consultation extension notification sent 07-09-2022 Letter An invitation has been sent to negotiate and acquire land interests by voluntary agreement
535	Laureena Saunders	Cat 1	29-40	CA	Occupier at Gammonfields Way Travellers site. Occupied by way of a licence agreement from Thurrock Council. On site consultation events have been held and attended by Thurrock Council representatives and members of the travelling community to seek feedback on alternative relocation options for this site. During COVID-19 options and engagement were shared via a private Facebook Group as well as engagement by the Traveller Liaison Officer for Thurrock Council. New site agreed in principle by both Thurrock as the Freeholder and by the occupiers. All occupiers will be relocated onto the new site and discussions are ongoing to agree the final details of the design of the site layout. This will enable an indicative plan to be agreed. 27-11-2018 Meeting On site consultation event 05-12-2019 Meeting On site consultation event 24-02-2020 Meeting On site consultation event 13-07-2020 Letter Design Refinement consultation notification sent 13-07-2020 Meeting On site consultation event 13-07-2021 Letter Community Impacts consultation notification sent 13-05-2022 Letter Local Refinement consultation notification sent 24-05-2022 Letter Local Refinement consultation extension notification sent 07-07-2022 Letter Engagement seeking feedback on proposals for final site and pitch layout
536	Lauren Adams	Cat 1	30-16	CA	An invitation to negotiate and acquire land interests by voluntary agreement has been sent by letter. 13-07-2020 Letter Design Refinement consultation notification sent 29-09-2020 Letter An invitation has been sent to negotiate and acquire land interests by voluntary agreement 13-07-2021 Letter Community Impacts consultation notification sent 26-10-2021 Letter An invitation has been sent to negotiate and acquire land interests by voluntary agreement 13-05-2022 Letter Local Refinement consultation notification sent 24-05-2022 Letter Local Refinement consultation extension notification sent
537	Lauren Ashley Smart	Cat 1 and 3	30-30	TP	An invitation to negotiate and acquire land interests by voluntary agreement has been sent by letter. 13-07-2020 Letter Design Refinement consultation notification sent 29-09-2020 Letter An invitation has been sent to negotiate and acquire land interests by voluntary agreement 13-07-2021 Letter Community Impacts consultation notification sent 26-10-2021 Letter An invitation has been sent to negotiate and acquire land interests by voluntary agreement 13-05-2022 Letter Local Refinement consultation notification sent

CA (Compulsory acquisition), CAR (Compulsory acquisition of rights over land and temporary possession), TP (Temporary possession)
CAS (Compulsory acquisition of subsoil), CASTPS (Compulsory acquisition of subsoil and temporary possession of land at the surface)

No.	Land interest name/organisation and land agent's name (if applicable)	Type of interest	Plot(s)	Land requirement	Status of negotiations with land interest
537 Cont'd					24-05-2022 Letter Local Refinement consultation extension notification sent
538	Lauren Jade Early	Cat 1 and 3	33-202	CAR	The Applicant identified the interested person following the end of the Local Refinement Consultation pursuant to new Land Registry data and has since issued a letter inviting the person to provide comments on the Project during the next stage of the planning process. 20-10-2022 Letter Invitation to provide comments on project proposals in the next phase of the planning process sent
539	Lauren Joanne Burton	Cat 1	28-77	CA	An invitation to negotiate and acquire land interests by voluntary agreement has been sent by letter. 09-10-2018 Letter Section 42 Statutory consultation notification sent 09-10-2018 Letter Land Interest Questionnaire sent 05-11-2018 Letter Land Interest Questionnaire response 27-01-2020 Letter Supplementary consultation notification sent 13-07-2020 Letter Design Refinement consultation notification sent 29-09-2020 Letter An invitation has been sent to negotiate and acquire land interests by voluntary agreement 13-07-2021 Letter Community Impacts consultation notification sent 26-10-2021 Letter An invitation has been sent to negotiate and acquire land interests by voluntary agreement 13-05-2022 Letter Local Refinement consultation notification sent 24-05-2022 Letter Local Refinement consultation extension notification sent
540	Lauren May Tavio	Cat 1 and 3	29-250	CAR	An invitation to negotiate and acquire land interests by voluntary agreement has been sent by letter. 09-10-2018 Letter Land Interest Questionnaire sent 09-10-2018 Letter Section 42 Statutory consultation notification sent 08-02-2019 Letter Land Interest Questionnaire reminder sent 27-01-2020 Letter Supplementary consultation notification sent 13-07-2020 Letter Design Refinement consultation notification sent 29-09-2020 Letter An invitation has been sent to negotiate and acquire land interests by voluntary agreement 13-07-2021 Letter Community Impacts consultation notification sent 26-10-2021 Letter An invitation has been sent to negotiate and acquire land interests by voluntary agreement 13-05-2022 Letter Local Refinement consultation notification sent 24-05-2022 Letter Local Refinement consultation extension notification sent
541	Leanne Dawn Snares	Cat 1 and 3	33-172	CAR	An invitation to negotiate and acquire land interests by voluntary agreement has been sent by letter. 09-10-2018 Letter Land Interest Questionnaire sent 09-10-2018 Letter Section 42 Statutory consultation notification sent 03-01-2019 Letter Land Interest Questionnaire response 27-01-2020 Letter Supplementary consultation notification sent 13-07-2020 Letter Design Refinement consultation notification sent 29-09-2020 Letter An invitation has been sent to negotiate and acquire land interests by voluntary agreement 13-07-2021 Letter Community Impacts consultation notification sent 26-10-2021 Letter An invitation has been sent to negotiate and acquire land interests by voluntary agreement

CA (Compulsory acquisition), CAR (Compulsory acquisition of rights over land and temporary possession), TP (Temporary possession)
CAS (Compulsory acquisition of subsoil), CASTPS (Compulsory acquisition of subsoil and temporary possession of land at the surface)

No.	Land interest name/organisation and land agent's name (if applicable)	Type of interest	Plot(s)	Land requirement	Status of negotiations with land interest
541 Cont'd					13-05-2022 Letter Local Refinement consultation notification sent 24-05-2022 Letter Local Refinement consultation extension notification sent
542	Leanne Margaret Denham Matthew James Roff	Cat 1 and 3	42-45 42-46	CA CA	Tenants have received correspondence on the Project and have sufficient information to be aware of the Project and its effect on their tenancy. 28-08-2018 Letter Land Interest Questionnaire sent 09-10-2018 Letter Section 42 Statutory consultation notification sent 27-01-2020 Letter Supplementary consultation notification sent 16-03-2020 Letter Land Interest Questionnaire sent 13-07-2020 Letter Design Refinement consultation notification sent 13-07-2021 Letter Community Impacts consultation notification sent 03-08-2021 Email Correspondence regarding complaint and compensation 13-05-2022 Letter Local Refinement consultation notification sent 24-05-2022 Letter Local Refinement consultation extension notification sent
543	Lee Colin Burke	Cat 1 and 3	44-106	TP	An invitation to negotiate and acquire land interests by voluntary agreement has been sent by letter. 13-07-2020 Letter Design Refinement consultation notification sent 29-09-2020 Letter An invitation has been sent to negotiate and acquire land interests by voluntary agreement 13-07-2021 Letter Community Impacts consultation notification sent 26-10-2021 Letter An invitation has been sent to negotiate and acquire land interests by voluntary agreement 13-05-2022 Letter Local Refinement consultation notification sent 24-05-2022 Letter Local Refinement consultation extension notification sent
544	Lee David Massarella	Cat 1 and 3	43-87 43-90	TP TP	An invitation to negotiate and acquire land interests by voluntary agreement has been sent by letter. 27-01-2020 Letter Supplementary consultation notification sent 13-07-2020 Letter Design Refinement consultation notification sent 29-09-2020 Letter An invitation has been sent to negotiate and acquire land interests by voluntary agreement 13-07-2021 Letter Community Impacts consultation notification sent 26-10-2021 Letter An invitation has been sent to negotiate and acquire land interests by voluntary agreement 13-05-2022 Letter Local Refinement consultation notification sent 24-05-2022 Letter Local Refinement consultation extension notification sent
545	Lee Ellis	Cat 1 and 3	33-133	CAR	An invitation to negotiate and acquire land interests by voluntary agreement has been sent by letter. 09-10-2018 Letter Land Interest Questionnaire sent 09-10-2018 Letter Section 42 Statutory consultation notification sent 08-02-2019 Letter Land Interest Questionnaire reminder sent 27-01-2020 Letter Supplementary consultation notification sent 13-07-2020 Letter Design Refinement consultation notification sent 29-09-2020 Letter An invitation has been sent to negotiate and acquire land interests by voluntary agreement 13-07-2021 Letter Community Impacts consultation notification sent

CA (Compulsory acquisition), CAR (Compulsory acquisition of rights over land and temporary possession), TP (Temporary possession)
CAS (Compulsory acquisition of subsoil), CASTPS (Compulsory acquisition of subsoil and temporary possession of land at the surface)

No.	Land interest name/organisation and land agent's name (if applicable)	Type of interest	Plot(s)	Land requirement	Status of negotiations with land interest
545 Cont'd					26-10-2021 Letter An invitation has been sent to negotiate and acquire land interests by voluntary agreement 13-05-2022 Letter Local Refinement consultation notification sent 24-05-2022 Letter Local Refinement consultation extension notification sent
546	Lee John McClellan	Cat 1 and 3	22-62 22-68	TP TP	An invitation to negotiate and acquire land interests by voluntary agreement has been sent by letter. 09-03-2020 Email Correspondence regarding land referencing 13-07-2021 Letter Community Impacts consultation notification sent 26-10-2021 Letter An invitation has been sent to negotiate and acquire land interests by voluntary agreement 13-05-2022 Letter Local Refinement consultation notification sent 24-05-2022 Letter Local Refinement consultation extension notification sent
547	Lena Caira	Cat 1 and 3	25-30	CAR	An invitation to negotiate and acquire land interests by voluntary agreement has been sent by letter. 27-01-2020 Letter Supplementary consultation notification sent 13-07-2020 Letter Design Refinement consultation notification sent 29-09-2020 Letter An invitation has been sent to negotiate and acquire land interests by voluntary agreement 13-07-2021 Letter Community Impacts consultation notification sent 26-10-2021 Letter An invitation has been sent to negotiate and acquire land interests by voluntary agreement 13-05-2022 Letter Local Refinement consultation notification sent 24-05-2022 Letter Local Refinement consultation extension notification sent
548	Leo Sherif George Merhemitch	Cat 1, 2 and 3	29-224 29-230 29-246	CA CA CA	An invitation to negotiate and acquire land interests by voluntary agreement has been sent by letter. 11-05-2022 Letter Local Refinement consultation notification sent 07-09-2022 Letter An invitation has been sent to negotiate and acquire land interests by voluntary agreement
549	Leonard Charles Miller	Cat 1 and 3	30-58	TP	An invitation to negotiate and acquire land interests by voluntary agreement has been sent by letter. 13-07-2020 Letter Design Refinement consultation notification sent 29-09-2020 Letter An invitation has been sent to negotiate and acquire land interests by voluntary agreement 13-07-2021 Letter Community Impacts consultation notification sent 26-10-2021 Letter An invitation has been sent to negotiate and acquire land interests by voluntary agreement 13-05-2022 Letter Local Refinement consultation notification sent 24-05-2022 Letter Local Refinement consultation extension notification sent
550	Lesley Anne Morgan	Cat 1 and 3	25-46	CAR	An invitation to negotiate and acquire land interests by voluntary agreement has been sent by letter. 27-01-2020 Letter Supplementary consultation notification sent 13-07-2020 Letter Design Refinement consultation notification sent 29-09-2020 Letter An invitation has been sent to negotiate and acquire land interests by voluntary agreement 13-07-2021 Letter Community Impacts consultation notification sent 26-10-2021 Letter An invitation has been sent to negotiate and acquire land interests by voluntary agreement 13-05-2022 Letter Local Refinement consultation notification sent 24-05-2022 Letter Local Refinement consultation extension notification sent

CA (Compulsory acquisition), CAR (Compulsory acquisition of rights over land and temporary possession), TP (Temporary possession)
CAS (Compulsory acquisition of subsoil), CASTPS (Compulsory acquisition of subsoil and temporary possession of land at the surface)

No.	Land interest name/organisation and land agent's name (if applicable)	Type of interest	Plot(s)	Land requirement	Status of negotiations with land interest
551	Lesley Mary Quigley Tom French - BTF Partnership (as agent)	Cat 1, 2 and 3	29-85 29-91 29-102 29-140 29-186 29-192 29-211 29-245 29-251 32-05 32-06 33-289 33-290	CA CA CA CAR CA CA CAR TP TP CAR CA CA CAR	<p>The Applicant is in discussions with the landowner and their agent regarding the impact of the Project the property. The parties are progressing discussions to reach a voluntary agreement regarding accommodation works to enable continued use of the landowner's retained land during construction and operation of the Project.</p> <p>12-04-2017 Letter Preferred Route Announcement notification sent</p> <p>17-08-2017 Letter Survey access request sent</p> <p>31-10-2017 Letter Order Limits update notification sent</p> <p>14-05-2018 Letter Land Interest Questionnaire sent</p> <p>03-07-2018 Letter Land Interest Questionnaire response</p> <p>29-08-2018 Email Correspondence regarding Order Limits update</p> <p>09-10-2018 Letter Section 42 Statutory consultation notification sent</p> <p>06-12-2018 Meeting Discussion regarding effect of Project on property</p> <p>27-01-2020 Letter Supplementary consultation notification sent</p> <p>10-02-2020 Meeting Discussion regarding potential impacts and mitigations with agent and landowner</p> <p>31-03-2020 Email Correspondence regarding Supplementary consultation</p> <p>28-04-2020 Email Correspondence regarding survey works</p> <p>29-04-2020 Email Correspondence regarding survey access</p> <p>23-06-2020 Email Offer of formal valuation to facilitate early acquisition negotiations (offer declined by agent - not progressed)</p> <p>13-07-2020 Letter Design Refinement consultation notification sent</p> <p>22-10-2020 Meeting Discussion with agent regarding impact of project following instruction</p> <p>05-11-2020 Meeting Regular catch up meeting with agent to discuss status and case progress - no update</p> <p>14-01-2021 Meeting Regular catch up meeting with agent to discuss status and case progress - no update</p> <p>11-02-2021 Meeting Regular catch up meeting with agent to discuss status and case progress - on hold until further instruction</p> <p>13-07-2021 Letter Community Impacts consultation notification sent</p> <p>26-10-2021 Letter An invitation has been sent to negotiate and acquire land interests by voluntary agreement</p> <p>10-11-2021 Meeting Regular catch up meeting with agent to discuss status and case progress - meeting on site arranged</p> <p>01-12-2021 Meeting Discussion regarding effect of Project on property and potential mitigation</p> <p>07-02-2022 Meeting Regular catch up meeting with agent to discuss status and case progress - with agent to review planning position</p> <p>04-04-2022 Meeting Regular catch up meeting with agent to discuss status and case progress - no update</p> <p>06-04-2022 Email Correspondence regarding survey payment</p> <p>03-05-2022 Meeting Regular catch up meeting with agent to discuss status and case progress - no update</p> <p>13-05-2022 Letter Local Refinement consultation notification sent</p> <p>24-05-2022 Letter Local Refinement consultation extension notification sent</p> <p>30-05-2022 Meeting Regular catch up meeting with agent to discuss status and case progress - agent to inspect stable block to progress agreement</p> <p>21-06-2022 Meeting Regular catch up meeting with agent to discuss status and case progress - no update</p>

CA (Compulsory acquisition), CAR (Compulsory acquisition of rights over land and temporary possession), TP (Temporary possession)
CAS (Compulsory acquisition of subsoil), CASTPS (Compulsory acquisition of subsoil and temporary possession of land at the surface)

No.	Land interest name/organisation and land agent's name (if applicable)	Type of interest	Plot(s)	Land requirement	Status of negotiations with land interest
551 Cont'd					25-07-2022 Meeting Regular catch up meeting with agent to discuss status and case progress - no update 15-08-2022 Meeting Regular catch up meeting with agent to discuss status and case progress - agent to inspect property 05-09-2022 Meeting Regular catch up meeting with agent to discuss status and case progress - with agent to inspect property
552	Levett Property Services Ltd	Cat 1, 2 and 3	26-34 28-81 28-90	TP CA CA	An invitation to negotiate and acquire land interests by voluntary agreement has been sent by letter. 13-07-2021 Letter Community Impacts consultation notification sent 26-10-2021 Letter An invitation has been sent to negotiate and acquire land interests by voluntary agreement 01-11-2021 Email Correspondence regarding interest in voluntary agreement 23-11-2021 Email Correspondence regarding voluntary agreement and fee policy 13-05-2022 Letter Local Refinement consultation notification sent 24-05-2022 Letter Local Refinement consultation extension notification sent
553	Lewis Charles Tebb	Cat 1 and 3	33-202	CAR	The Applicant identified the interested person following the end of the Local Refinement Consultation pursuant to new Land Registry data and has since issued a letter inviting the person to provide comments on the Project during the next stage of the planning process. 20-10-2022 Letter Invitation to provide comments on project proposals in the next phase of the planning process sent
554	Lewis Kemp	Cat 1 and 3	33-132	CAR	A licence to acquire rights in relation to the landowner's subsoil up to the half-width of the highway has been agreed and completed. 09-10-2018 Letter Land Interest Questionnaire sent 09-10-2018 Letter Section 42 Statutory consultation notification sent 08-02-2019 Letter Land Interest Questionnaire reminder sent 27-01-2020 Letter Supplementary consultation notification sent 13-07-2020 Letter Design Refinement consultation notification sent 29-09-2020 Letter An invitation has been sent to negotiate and acquire land interests by voluntary agreement 01-10-2020 Email Correspondence regarding interest in voluntary agreement 21-10-2020 Email Correspondence regarding voluntary agreement 19-01-2021 Email Correspondence regarding voluntary licence agreement letter 04-05-2021 Letter Survey access request sent 13-07-2021 Letter Community Impacts consultation notification sent 04-08-2021 Email Correspondence regarding effect of Project on property 26-08-2021 Email Correspondence regarding effect of Project on property and environmental mitigation 13-05-2022 Letter Local Refinement consultation notification sent 24-05-2022 Letter Local Refinement consultation extension notification sent
555	Liam Martin O'Brien	Cat 1 and 3	30-66	TP	An invitation to negotiate and acquire land interests by voluntary agreement has been sent by letter. 13-07-2020 Letter Design Refinement consultation notification sent 29-09-2020 Letter An invitation has been sent to negotiate and acquire land interests by voluntary agreement

CA (Compulsory acquisition), CAR (Compulsory acquisition of rights over land and temporary possession), TP (Temporary possession)
CAS (Compulsory acquisition of subsoil), CASTPS (Compulsory acquisition of subsoil and temporary possession of land at the surface)

No.	Land interest name/organisation and land agent's name (if applicable)	Type of interest	Plot(s)	Land requirement	Status of negotiations with land interest
555 Cont'd					13-07-2021 Letter Community Impacts consultation notification sent 26-10-2021 Letter An invitation has been sent to negotiate and acquire land interests by voluntary agreement 13-05-2022 Letter Local Refinement consultation notification sent 24-05-2022 Letter Local Refinement consultation extension notification sent
556	Liam Michael Wingfield	Cat 1, 2 and 3	29-229 29-230 29-246	CA CA CA	The Applicant identified the interested person following the end of the Local Refinement Consultation pursuant to new Land Registry data and has since issued a letter inviting the person to provide comments on the Project during the next stage of the planning process. 20-10-2022 Letter Invitation to provide comments on project proposals in the next phase of the planning process sent
557	Liam Steven Adams Lucy Jane Adams	Cat 1 and 3	09-37	TP	A licence to acquire rights in relation to the landowner's subsoil up to the half-width of the highway has been agreed and completed. 27-01-2020 Letter Supplementary consultation notification sent 13-07-2020 Letter Design Refinement consultation notification sent 29-09-2020 Letter An invitation has been sent to negotiate and acquire land interests by voluntary agreement 13-07-2021 Letter Community Impacts consultation notification sent 26-10-2021 Letter An invitation has been sent to negotiate and acquire land interests by voluntary agreement 31-10-2021 Email Correspondence regarding voluntary agreement 08-11-2021 Email Correspondence regarding voluntary agreement 07-12-2021 Email Correspondence regarding voluntary agreement and compensation 13-05-2022 Letter Local Refinement consultation notification sent 24-05-2022 Letter Local Refinement consultation extension notification sent 25-05-2022 Email Correspondence regarding interest in voluntary agreement 13-06-2022 Email Correspondence sending voluntary licence agreement 24-08-2022 Email Correspondence regarding voluntary agreement and compensation
558	Lian Jade Wadman	Cat 1 and 3	30-51	TP	An invitation to negotiate and acquire land interests by voluntary agreement has been sent by letter. 11-05-2022 Letter Local Refinement consultation notification sent 07-09-2022 Letter An invitation has been sent to negotiate and acquire land interests by voluntary agreement
559	Lilani Perera	Cat 1 and 3	30-68	TP	An invitation to negotiate and acquire land interests by voluntary agreement has been sent by letter. 13-07-2021 Letter Community Impacts consultation notification sent 26-10-2021 Letter An invitation has been sent to negotiate and acquire land interests by voluntary agreement 13-05-2022 Letter Local Refinement consultation notification sent 24-05-2022 Letter Local Refinement consultation extension notification sent

CA (Compulsory acquisition), CAR (Compulsory acquisition of rights over land and temporary possession), TP (Temporary possession)
CAS (Compulsory acquisition of subsoil), CASTPS (Compulsory acquisition of subsoil and temporary possession of land at the surface)

No.	Land interest name/organisation and land agent's name (if applicable)	Type of interest	Plot(s)	Land requirement	Status of negotiations with land interest	
560	Lillechurch Farms & Contracting Ltd Robert Kevern Shove Tom French - BTF Partnership (as agent)	Cat 1, 2 and 3	04-10 04-14 06-146 06-167 06-168 06-200 06-208 09-01 10-01 10-02 10-13 10-14 10-16 11-01 11-08 11-09 11-10 11-11 11-58 11-63 11-64 11-66 11-67 11-68 11-69 11-70 11-71 11-72 11-73 11-76 11-77 12-01 12-02 12-03 12-04	CA CAR CA CA CA CA CAR CA CA TP CA CA CA CA CA CA CA CA CA CA TP CAR CA TP TP CAR TP CA CAR TP CA TP CAR TP TP	17-08-2017 Letter 31-10-2017 Letter 23-02-2018 Meeting 11-07-2018 Email 20-08-2018 Letter 23-08-2018 Letter 28-08-2018 Letter 24-09-2018 Meeting 09-10-2018 Letter 06-11-2018 Letter 10-05-2019 Meeting 09-07-2019 Email 15-08-2019 Letter 21-11-2019 Email 27-01-2020 Letter 06-02-2020 Phone Call 10-02-2020 Email 16-03-2020 Letter 30-03-2020 Meeting 06-04-2020 Email 08-04-2020 Email 13-07-2020 Letter 29-09-2020 Letter 22-10-2020 Meeting 05-11-2020 Meeting 11-01-2021 Letter 14-01-2021 Meeting 20-01-2021 Email 22-01-2021 Email 11-02-2021 Meeting 10-03-2021 Email 11-03-2021 Meeting 23-04-2021 Meeting 04-05-2021 Email 13-05-2021 Meeting	The Applicant is actively engaging with the landowner and has regular catch up meetings with the landowner's agent. Multiple survey consent forms have been agreed to facilitate Applicant surveys, including agreement of compensation arising therefrom. Survey access request sent Order Limits update notification sent Discussion regarding survey works Correspondence regarding Order Limits update Land Interest Questionnaire sent Land Interest Questionnaire sent Land Interest Questionnaire sent Discussion regarding Project update and survey works Section 42 Statutory consultation notification sent Land Interest Questionnaire response Discussion regarding survey works, survey access and programming Correspondence regarding pre-enabling works 2019 Post-Statutory consultation notification sent Correspondence regarding survey works Supplementary consultation notification sent Conversation regarding survey works Correspondence attaching draft survey licence and survey works Land Interest Questionnaire sent Discussion regarding survey works Correspondence regarding survey licence Correspondence attaching draft minutes of a meeting Design Refinement consultation notification sent An invitation has been sent to negotiate and acquire land interests by voluntary agreement Regular catch up meeting with agent to discuss status and case progress Regular catch up meeting with agent to discuss status and case progress Land Interest Questionnaire sent Regular catch up meeting with agent to discuss status and case progress Correspondence regarding land referencing Correspondence regarding land referencing Regular catch up meeting with agent to discuss status and case progress Correspondence regarding site investigation results Regular catch up meeting with agent to discuss status and case progress Regular catch up meeting with agent to discuss status and case progress Correspondence regarding survey works and draft survey consent form Regular catch up meeting with agent to discuss status and case progress

CA (Compulsory acquisition), CAR (Compulsory acquisition of rights over land and temporary possession), TP (Temporary possession)
CAS (Compulsory acquisition of subsoil), CASTPS (Compulsory acquisition of subsoil and temporary possession of land at the surface)

No.	Land interest name/organisation and land agent's name (if applicable)	Type of interest	Plot(s)	Land requirement	Status of negotiations with land interest		
560 Cont'd			12-05 12-06 12-20 13-52 13-58 13-62 13-65 13-66 13-67 13-68 13-69 13-73 13-74 13-75 13-76 13-77 13-78 13-79 13-80 13-81	TP CAR CAR CA CA TP CAR TP CAR TP TP TP CAR CAR TP TP TP CAR CA TP	17-05-2021 18-06-2021 13-07-2021 13-07-2021 28-07-2021 20-08-2021 15-09-2021 27-09-2021 01-10-2021 04-10-2021 13-10-2021 26-10-2021 10-11-2021 13-12-2021 01-02-2022 01-02-2022 07-02-2022 14-02-2022 01-03-2022 04-04-2022 03-05-2022 13-05-2022 24-05-2022 30-05-2022 21-06-2022 25-07-2022 15-08-2022 01-09-2022 05-09-2022	Email Meeting Letter Meeting Meeting Meeting Meeting Email Email Email Meeting Letter Meeting Letter Letter Meeting Meeting Letter Letter Meeting Meeting Meeting Letter Letter Meeting Meeting Meeting Meeting Letter Letter Meeting Meeting Meeting Meeting Letter Letter Meeting	Correspondence regarding reinstatement of a ditch Regular catch up meeting with agent to discuss status and case progress Community Impacts consultation notification sent Regular catch up meeting with agent to discuss status and case progress Regular catch up meeting with agent to discuss status and case progress Regular catch up meeting with agent to discuss status and case progress Regular catch up meeting with agent to discuss status and case progress Correspondence regarding survey access request Correspondence regarding survey access request Correspondence requesting survey access Regular catch up meeting with agent to discuss status and case progress An invitation has been sent to negotiate and acquire land interests by voluntary agreement Regular catch up meeting with agent to discuss status and case progress Landowner engagement notification sent Discussion regarding environmental compensation proposals Environmental compensation landowner engagement notification sent Regular catch up meeting with agent to discuss status and case progress Land Interest Questionnaire sent Regular catch up meeting with agent to discuss status and case progress Regular catch up meeting with agent to discuss status and case progress Regular catch up meeting with agent to discuss status and case progress Local Refinement consultation notification sent Local Refinement consultation extension notification sent Regular catch up meeting with agent to discuss status and case progress Regular catch up meeting with agent to discuss status and case progress Regular catch up meeting with agent to discuss status and case progress Discussion with agent regarding case update Landowner engagement notification sent Regular catch up meeting with agent to discuss status and case progress
561	Linda Ann Harber Steven Harber	Cat 1 and 3	13-26 13-27	CAR CAR	An invitation to negotiate and acquire land interests by voluntary agreement has been sent by letter. 12-04-2017 17-08-2017 31-10-2017 14-05-2018 09-10-2018 27-01-2020 13-07-2020	Letter Letter Letter Letter Letter Letter Letter	Preferred Route Announcement notification sent Survey access request sent Order Limits update notification sent Land Interest Questionnaire sent Section 42 Statutory consultation notification sent Supplementary consultation notification sent Design Refinement consultation notification sent

CA (Compulsory acquisition), CAR (Compulsory acquisition of rights over land and temporary possession), TP (Temporary possession)
CAS (Compulsory acquisition of subsoil), CASTPS (Compulsory acquisition of subsoil and temporary possession of land at the surface)

No.	Land interest name/organisation and land agent's name (if applicable)	Type of interest	Plot(s)	Land requirement	Status of negotiations with land interest
561 Cont'd					29-09-2020 Letter An invitation has been sent to negotiate and acquire land interests by voluntary agreement 13-07-2021 Letter Community Impacts consultation notification sent 26-10-2021 Letter An invitation has been sent to negotiate and acquire land interests by voluntary agreement 18-11-2021 Phone Call Conversation regarding voluntary agreement and compensation 13-05-2022 Letter Local Refinement consultation notification sent 24-05-2022 Letter Local Refinement consultation extension notification sent
562	Linda Baker	Cat 1	29-40	CA	Occupier at Gammonfields Way Travellers site. Occupied by way of a licence agreement from Thurrock Council. On site consultation events have been held and attended by Thurrock Council representatives and members of the travelling community to seek feedback on alternative relocation options for this site. During COVID-19 options and engagement were shared via a private Facebook Group as well as engagement by the Traveller Liaison Officer for Thurrock Council. New site agreed in principle by both Thurrock as the Freeholder and by the occupiers. All occupiers will be relocated onto the new site and discussions are ongoing to agree the final details of the design of the site layout. This will enable an indicative plan to be agreed. 27-11-2018 Meeting On site consultation event 05-12-2019 Meeting On site consultation event 24-02-2020 Meeting On site consultation event 13-07-2020 Letter Design Refinement consultation notification sent 13-07-2020 Meeting On site consultation event 13-07-2021 Letter Community Impacts consultation notification sent 13-05-2022 Letter Local Refinement consultation notification sent 24-05-2022 Letter Local Refinement consultation extension notification sent 07-07-2022 Letter Engagement seeking feedback on proposals for final site and pitch layout
563	Linda Joan Holland	Cat 1 and 3	33-171 33-180 33-185	CAR CAR CAR	An invitation to negotiate and acquire land interests by voluntary agreement has been sent by letter. 12-04-2017 Letter Preferred Route Announcement notification sent 16-06-2017 Meeting Landowner meeting 17-08-2017 Letter Survey access request sent 31-10-2017 Letter Order Limits update notification sent 14-05-2018 Letter Land Interest Questionnaire sent 09-10-2018 Letter Section 42 Statutory consultation notification sent 09-10-2018 Letter Land Interest Questionnaire sent 12-10-2018 Email Correspondence regarding Land Interest Questionnaire assistance 27-01-2020 Letter Supplementary consultation notification sent 13-07-2020 Letter Design Refinement consultation notification sent 29-09-2020 Letter An invitation has been sent to negotiate and acquire land interests by voluntary agreement 13-07-2021 Letter Community Impacts consultation notification sent 26-10-2021 Letter An invitation has been sent to negotiate and acquire land interests by voluntary agreement 13-05-2022 Letter Local Refinement consultation notification sent

CA (Compulsory acquisition), CAR (Compulsory acquisition of rights over land and temporary possession), TP (Temporary possession)
 CAS (Compulsory acquisition of subsoil), CASTPS (Compulsory acquisition of subsoil and temporary possession of land at the surface)

No.	Land interest name/organisation and land agent's name (if applicable)	Type of interest	Plot(s)	Land requirement	Status of negotiations with land interest
563 Cont'd					24-05-2022 Letter Local Refinement consultation extension notification sent
564	Linda Marr	Cat 1	28-83	CA	An invitation to negotiate and acquire land interests by voluntary agreement has been sent by letter. 09-10-2018 Letter Section 42 Statutory consultation notification sent 09-10-2018 Letter Land Interest Questionnaire sent 08-02-2019 Letter Land Interest Questionnaire reminder sent 27-01-2020 Letter Supplementary consultation notification sent 13-07-2020 Letter Design Refinement consultation notification sent 29-09-2020 Letter An invitation has been sent to negotiate and acquire land interests by voluntary agreement 13-07-2021 Letter Community Impacts consultation notification sent 26-10-2021 Letter An invitation has been sent to negotiate and acquire land interests by voluntary agreement 13-05-2022 Letter Local Refinement consultation notification sent 24-05-2022 Letter Local Refinement consultation extension notification sent
565	Linda Rosalyn Catton	Cat 1 and 3	22-88 22-89	TP TP	An invitation to negotiate and acquire land interests by voluntary agreement has been sent by letter. 09-10-2018 Letter Land Interest Questionnaire sent 09-10-2018 Letter Section 42 Statutory consultation notification sent 08-02-2019 Letter Land Interest Questionnaire reminder sent 21-03-2019 Letter Land Interest Questionnaire response 27-01-2020 Letter Supplementary consultation notification sent 13-07-2020 Letter Design Refinement consultation notification sent 29-09-2020 Letter An invitation has been sent to negotiate and acquire land interests by voluntary agreement 13-07-2021 Letter Community Impacts consultation notification sent 26-10-2021 Letter An invitation has been sent to negotiate and acquire land interests by voluntary agreement 13-05-2022 Letter Local Refinement consultation notification sent 24-05-2022 Letter Local Refinement consultation extension notification sent
566	Linda Rosetta Hackett Sylvia Rose Shingles Vincent Anthony Hackett	Cat 1 and 3	43-82	TP	An invitation to negotiate and acquire land interests by voluntary agreement has been sent by letter. 27-01-2020 Letter Supplementary consultation notification sent 16-03-2020 Letter Land Interest Questionnaire sent 02-07-2020 Letter Land Interest Questionnaire response 13-07-2020 Letter Design Refinement consultation notification sent 29-09-2020 Letter An invitation has been sent to negotiate and acquire land interests by voluntary agreement 27-11-2020 Email Correspondence regarding voluntary agreement 25-06-2021 Email Correspondence regarding voluntary agreement 13-07-2021 Letter Community Impacts consultation notification sent 26-10-2021 Letter An invitation has been sent to negotiate and acquire land interests by voluntary agreement 13-05-2022 Letter Local Refinement consultation notification sent 24-05-2022 Letter Local Refinement consultation extension notification sent

CA (Compulsory acquisition), CAR (Compulsory acquisition of rights over land and temporary possession), TP (Temporary possession)
CAS (Compulsory acquisition of subsoil), CASTPS (Compulsory acquisition of subsoil and temporary possession of land at the surface)

No.	Land interest name/organisation and land agent's name (if applicable)	Type of interest	Plot(s)	Land requirement	Status of negotiations with land interest
567	Lindon Wallace	Cat 1 and 3	42-164	CAR	An invitation to negotiate and acquire land interests by voluntary agreement has been sent by letter. 16-03-2020 Letter Land Interest Questionnaire sent 13-07-2020 Letter Design Refinement consultation notification sent 29-09-2020 Letter An invitation has been sent to negotiate and acquire land interests by voluntary agreement 13-07-2021 Letter Community Impacts consultation notification sent 26-10-2021 Letter An invitation has been sent to negotiate and acquire land interests by voluntary agreement 13-05-2022 Letter Local Refinement consultation notification sent 24-05-2022 Letter Local Refinement consultation extension notification sent
568	Lisa Joanna Marsh	Cat 1 and 3	09-62	TP	An invitation to negotiate and acquire land interests by voluntary agreement has been sent by letter. 27-01-2020 Letter Supplementary consultation notification sent 13-07-2020 Letter Design Refinement consultation notification sent 29-09-2020 Letter An invitation has been sent to negotiate and acquire land interests by voluntary agreement 13-07-2021 Letter Community Impacts consultation notification sent 26-10-2021 Letter An invitation has been sent to negotiate and acquire land interests by voluntary agreement 13-05-2022 Letter Local Refinement consultation notification sent 24-05-2022 Letter Local Refinement consultation extension notification sent
569	Lisa Maria Forbes	Cat 1 and 3	42-143	CAR	An invitation to negotiate and acquire land interests by voluntary agreement has been sent by letter. 09-10-2018 Letter Land Interest Questionnaire sent 09-10-2018 Letter Section 42 Statutory consultation notification sent 08-02-2019 Letter Land Interest Questionnaire reminder sent 27-01-2020 Letter Supplementary consultation notification sent 13-07-2020 Letter Design Refinement consultation notification sent 29-09-2020 Letter An invitation has been sent to negotiate and acquire land interests by voluntary agreement 13-07-2021 Letter Community Impacts consultation notification sent 26-10-2021 Letter An invitation has been sent to negotiate and acquire land interests by voluntary agreement 13-05-2022 Letter Local Refinement consultation notification sent 24-05-2022 Letter Local Refinement consultation extension notification sent
570	Lloyd Crouch	Cat 1 and 3	30-24	TP	An invitation to negotiate and acquire land interests by voluntary agreement has been sent by letter. 13-07-2020 Letter Design Refinement consultation notification sent 29-09-2020 Letter An invitation has been sent to negotiate and acquire land interests by voluntary agreement 13-07-2021 Letter Community Impacts consultation notification sent 26-10-2021 Letter An invitation has been sent to negotiate and acquire land interests by voluntary agreement 13-05-2022 Letter Local Refinement consultation notification sent 24-05-2022 Letter Local Refinement consultation extension notification sent

CA (Compulsory acquisition), CAR (Compulsory acquisition of rights over land and temporary possession), TP (Temporary possession)
CAS (Compulsory acquisition of subsoil), CASTPS (Compulsory acquisition of subsoil and temporary possession of land at the surface)

No.	Land interest name/organisation and land agent's name (if applicable)	Type of interest	Plot(s)	Land requirement	Status of negotiations with land interest
571	London and Continental Railways Limited	Cat 1, 2 and 3	06-06 07-04 07-09 07-11 23-78 23-92 23-94 23-95 23-97 23-101 23-111 23-114 23-122	CA CAR CAR CAR CA CA CA CAR CAR TP TP TP TP	<p>Notification of the Project and confirmation of assets has taken place. The draft Development Consent Order contains Protective Provisions for the benefit of statutory undertakers and prohibits compulsory acquisition of any of their apparatus without consent. Further negotiations will be progressed up to and during examination.</p> <p>15-08-2019 Letter 2019 Post-Statutory consultation notification sent 27-01-2020 Letter Supplementary consultation notification sent 13-07-2020 Letter Design Refinement consultation notification sent 13-07-2021 Letter Community Impacts consultation notification sent 13-05-2022 Letter Local Refinement consultation notification sent 24-05-2022 Letter Local Refinement consultation extension notification sent</p>
572	London Borough of Havering	Cat 1, 2 and 3	39-01 39-03 39-17 39-20 41-06 41-07 41-13 41-14 41-17 41-18 41-19 41-20 41-25 41-26 41-27 42-02 42-03 42-05	TP CA CAR CAR TP TP CAR CAR TP TP TP TP TP TP TP CAR CAR CAR	<p>In contact with the Local Authority since Preferred Route Announcement April 2017 and who are fully aware of the Project and its effect on their property. The property agreements are being progressed as part of the overall dialogue with the Local Authorities and an updated position will be included within the Statement of Common Ground to be submitted at Application.</p> <p>12-04-2017 Email Correspondence regarding Preferred Route Announcement 26-04-2017 Meeting Discussion regarding preferred route announcement and the next steps 04-05-2017 Email Correspondence regarding survey access 16-10-2017 Email Correspondence regarding survey access 31-10-2017 Letter Order Limits update notification sent 01-11-2017 Email Correspondence regarding Preferred Route Announcement 20-11-2017 Letter Order Limits update notification sent 20-08-2018 Letter Land Interest Questionnaire sent 10-09-2018 Letter Land Interest Questionnaire sent 09-10-2018 Letter Section 42 Statutory consultation notification sent 09-10-2018 Letter Land Interest Questionnaire sent 11-10-2018 Meeting Discussion regarding Statutory consultation, engagement and construction compounds 05-11-2018 Letter Land Interest Questionnaire response 21-11-2018 Meeting Havering business engagement meeting 27-01-2020 Letter Supplementary consultation notification sent 02-03-2020 Meeting Supplementary consultation briefing 16-03-2020 Letter Land Interest Questionnaire sent 13-07-2020 Letter Design Refinement consultation notification sent</p>

CA (Compulsory acquisition), CAR (Compulsory acquisition of rights over land and temporary possession), TP (Temporary possession)
CAS (Compulsory acquisition of subsoil), CASTPS (Compulsory acquisition of subsoil and temporary possession of land at the surface)

No.	Land interest name/organisation and land agent's name (if applicable)	Type of interest	Plot(s)	Land requirement	Status of negotiations with land interest		
572 Cont'd			42-06	CAR	24-08-2020	Meeting	Discussion regarding Project updates on various issues
			42-09	CAR	25-08-2020	Meeting	Discussion regarding Project updates on various issues
			42-10	CAR	11-09-2020	Meeting	Discussion regarding Council's approach to land agreements pre-examination with Land and Property
			42-11	CAR	02-10-2020	Meeting	Site specific Land and Property Meeting
			42-13	CAR	14-10-2020	Email	Correspondence regarding voluntary agreement letter
			42-14	CAR	21-10-2020	Email	Correspondence regarding voluntary agreement letter
			42-15	CA	01-11-2020	Email	Correspondence regarding voluntary agreement letter
			42-16	CAR	11-01-2021	Letter	Land Interest Questionnaire sent
			42-17	CAR	21-06-2021	Meeting	Discussion regarding effect of road closure on South Essex Crematorium
			42-18	CA	13-07-2021	Letter	Community Impacts consultation notification sent
			42-20	CA	13-05-2022	Letter	Local Refinement consultation notification sent
			42-21	CAR	24-05-2022	Letter	Local Refinement consultation extension notification sent
			42-22	CAR	02-08-2022	Letter	Land Interest Questionnaire sent
			42-25	CAR	03-09-2022	Email	Correspondence regarding concerns about the Project
			42-26	CA			
			42-27	CA			
			42-28	CA			
			42-29	CA			
			42-30	CA			
			42-32	CA			
			42-33	CA			
			42-34	CAR			
			42-36	CA			
			42-37	CA			
			42-39	CA			
			42-41	CA			
			42-42	CA			
			42-44	CA			
			42-48	CA			
			42-50	CA			
			42-51	CA			
			42-53	CA			
			42-58	CA			
			42-60	CA			
			42-61	CA			
			42-65	CA			
			42-66	CA			

CA (Compulsory acquisition), CAR (Compulsory acquisition of rights over land and temporary possession), TP (Temporary possession)
 CAS (Compulsory acquisition of subsoil), CASTPS (Compulsory acquisition of subsoil and temporary possession of land at the surface)

No.	Land interest name/organisation and land agent's name (if applicable)	Type of interest	Plot(s)	Land requirement	Status of negotiations with land interest
572 Cont'd			42-67	CA	
			42-68	CA	
			42-69	CA	
			42-75	TP	
			42-77	CA	
			42-85	CA	
			42-91	CA	
			42-92	CA	
			42-93	CA	
			42-94	CA	
			42-98	CA	
			42-99	TP	
			42-104	CA	
			42-107	CA	
			42-109	CA	
			42-110	CA	
			42-111	CA	
			42-112	CA	
			42-114	CA	
			42-115	CAR	
			42-116	TP	
			42-117	CA	
			42-118	CA	
			42-119	CA	
			42-120	CA	
			42-122	CA	
			42-125	CA	
			42-126	CA	
			42-128	TP	
			42-129	CA	
			42-130	CA	
			42-131	CAR	
			42-132	CAR	
			42-133	CAR	
			42-134	CAR	
			42-135	TP	
			42-136	TP	

CA (Compulsory acquisition), CAR (Compulsory acquisition of rights over land and temporary possession), TP (Temporary possession)
 CAS (Compulsory acquisition of subsoil), CASTPS (Compulsory acquisition of subsoil and temporary possession of land at the surface)

No.	Land interest name/organisation and land agent's name (if applicable)	Type of interest	Plot(s)	Land requirement	Status of negotiations with land interest
572 Cont'd			42-137	TP	
			42-138	TP	
			42-139	CAR	
			42-140	CAR	
			42-141	CAR	
			42-142	CAR	
			42-143	CAR	
			42-144	CAR	
			42-145	CAR	
			42-146	CAR	
			42-147	CAR	
			42-148	CAR	
			42-149	CAR	
			42-150	CAR	
			42-151	CAR	
			42-152	CAR	
			42-153	CAR	
			42-154	CAR	
			42-155	CAR	
			42-156	CAR	
			42-157	CAR	
			42-158	CAR	
			42-159	CAR	
			42-160	CAR	
			42-161	CAR	
			42-162	CAR	
			42-163	CAR	
			42-164	CAR	
			42-165	CAR	
			42-166	CAR	
			42-167	CAR	
			42-168	CAR	
			42-169	CAR	
			42-170	CAR	
			42-171	CAR	
			42-172	CAR	
			42-173	CAR	

CA (Compulsory acquisition), CAR (Compulsory acquisition of rights over land and temporary possession), TP (Temporary possession)
 CAS (Compulsory acquisition of subsoil), CASTPS (Compulsory acquisition of subsoil and temporary possession of land at the surface)

No.	Land interest name/organisation and land agent's name (if applicable)	Type of interest	Plot(s)	Land requirement	Status of negotiations with land interest
572 Cont'd			42-174	CAR	
			42-175	CAR	
			42-177	CAR	
			42-179	CAR	
			42-180	CAR	
			43-01	CAR	
			43-02	CAR	
			43-06	CA	
			43-07	CAR	
			43-08	CA	
			43-09	CAR	
			43-10	TP	
			43-14	CA	
			43-18	CAR	
			43-19	CAR	
			43-22	CA	
			43-23	CA	
			43-25	CA	
			43-26	CA	
			43-27	TP	
			43-28	TP	
			43-29	CA	
			43-30	CA	
			43-31	CA	
			43-32	CA	
			43-33	CA	
			43-34	CA	
			43-35	CAR	
			43-39	CA	
			43-40	TP	
			43-41	TP	
			43-43	TP	
			43-45	TP	
			43-46	TP	
			43-54	CAR	
			43-55	CAR	
			43-56	CAR	

CA (Compulsory acquisition), CAR (Compulsory acquisition of rights over land and temporary possession), TP (Temporary possession)
 CAS (Compulsory acquisition of subsoil), CASTPS (Compulsory acquisition of subsoil and temporary possession of land at the surface)

No.	Land interest name/organisation and land agent's name (if applicable)	Type of interest	Plot(s)	Land requirement	Status of negotiations with land interest
572 Cont'd			43-57	CAR	
			43-58	CAR	
			43-59	CAR	
			43-60	CAR	
			43-61	CAR	
			43-62	CAR	
			43-63	TP	
			43-64	TP	
			43-65	TP	
			43-66	TP	
			43-67	TP	
			43-68	TP	
			43-69	TP	
			43-70	TP	
			43-71	TP	
			43-72	TP	
			43-73	TP	
			43-74	TP	
			43-75	TP	
			43-76	TP	
			43-77	TP	
			43-78	TP	
			43-79	TP	
			43-80	TP	
			43-81	CAR	
			43-82	TP	
			43-83	TP	
			43-84	TP	
			43-85	TP	
			43-86	TP	
			43-87	TP	
			43-88	TP	
			43-89	CAR	
			43-90	TP	
			43-91	CAR	
			43-92	CAR	
			43-93	TP	

CA (Compulsory acquisition), CAR (Compulsory acquisition of rights over land and temporary possession), TP (Temporary possession)
 CAS (Compulsory acquisition of subsoil), CASTPS (Compulsory acquisition of subsoil and temporary possession of land at the surface)

No.	Land interest name/organisation and land agent's name (if applicable)	Type of interest	Plot(s)	Land requirement	Status of negotiations with land interest
572 Cont'd			43-94	TP	
			43-95	TP	
			43-96	CAR	
			43-97	CAR	
			43-98	TP	
			43-99	CAR	
			43-100	CAR	
			43-101	TP	
			43-102	TP	
			43-103	CAR	
			43-104	CAR	
			43-105	CAR	
			43-106	CAR	
			43-107	CAR	
			43-108	CAR	
			43-109	CAR	
			43-110	CAR	
			43-111	CAR	
			44-04	TP	
			44-08	CAR	
			44-09	CAR	
			44-10	CAR	
			44-11	CAR	
			44-12	CA	
			44-17	CAR	
			44-18	CA	
			44-25	CA	
			44-26	CA	
			44-30	CA	
			44-31	CA	
			44-33	CA	
			44-39	CA	
			44-40	CA	
			44-44	CAR	
			44-48	CA	
			44-49	CA	
			44-51	CA	

CA (Compulsory acquisition), CAR (Compulsory acquisition of rights over land and temporary possession), TP (Temporary possession)
 CAS (Compulsory acquisition of subsoil), CASTPS (Compulsory acquisition of subsoil and temporary possession of land at the surface)

No.	Land interest name/organisation and land agent's name (if applicable)	Type of interest	Plot(s)	Land requirement	Status of negotiations with land interest
572 Cont'd			44-55	CA	
			44-57	CA	
			44-58	CA	
			44-61	CA	
			44-62	CA	
			44-63	CA	
			44-64	TP	
			44-67	CA	
			44-69	CA	
			44-70	CA	
			44-77	CA	
			44-78	CA	
			44-79	CA	
			44-81	CAR	
			44-82	CA	
			44-84	CAR	
			44-86	CAR	
			44-89	CAR	
			44-91	CAR	
			44-95	CAR	
			44-96	CAR	
			44-98	CAR	
			44-100	CAR	
			44-101	TP	
			44-102	TP	
			44-103	TP	
			44-104	TP	
			44-105	TP	
			44-106	TP	
			44-107	TP	
			44-108	TP	
			44-109	TP	
			44-110	TP	
			44-111	TP	
			44-113	TP	
			44-114	TP	
			44-115	TP	

CA (Compulsory acquisition), CAR (Compulsory acquisition of rights over land and temporary possession), TP (Temporary possession)
 CAS (Compulsory acquisition of subsoil), CASTPS (Compulsory acquisition of subsoil and temporary possession of land at the surface)

No.	Land interest name/organisation and land agent's name (if applicable)	Type of interest	Plot(s)	Land requirement	Status of negotiations with land interest
572 Cont'd			44-116 44-117 44-118 44-119 44-120 44-121 44-122 44-123 44-124 45-18 45-20 45-22 45-24 45-25 45-29 45-34 45-51 45-55 45-56 45-58 45-59 45-65 45-67 45-68 45-76 45-77 45-79 45-80 45-81 45-86 45-87 45-88 45-89 45-90 45-95 45-96 45-99	TP TP TP TP CAR CAR CAR CAR CAR TP TP TP CAR CAR CAR CA CA CA CA CA CA CA TP TP CA CA TP CA CA CA CAR TP CAR CA CA CA CAR	

CA (Compulsory acquisition), CAR (Compulsory acquisition of rights over land and temporary possession), TP (Temporary possession)
 CAS (Compulsory acquisition of subsoil), CASTPS (Compulsory acquisition of subsoil and temporary possession of land at the surface)

No.	Land interest name/organisation and land agent's name (if applicable)	Type of interest	Plot(s)	Land requirement	Status of negotiations with land interest
572 Cont'd			45-100	CAR	
			45-101	CA	
			45-102	CA	
			45-103	CA	
			45-104	CA	
			45-105	TP	
			45-107	TP	
			45-108	CAR	
			45-110	CAR	
			45-111	CAR	
			45-112	CAR	
			45-113	CA	
			45-114	CA	
			45-115	CA	
			45-116	CA	
			45-117	CA	
			45-119	CA	
			45-120	CAR	
			45-121	CAR	
			45-122	CA	
			45-126	CA	
			45-127	CA	
			45-132	TP	
			45-134	CA	
			45-135	CA	
			45-138	CA	
			45-173	CAR	
			45-174	CAR	
			45-176	CAR	
			45-177	CAR	
			46-04	CAR	
			46-06	CAR	
			46-08	CAR	
			46-09	CAR	
			46-11	CAR	
			46-12	CAR	
			46-15	CA	

CA (Compulsory acquisition), CAR (Compulsory acquisition of rights over land and temporary possession), TP (Temporary possession)
 CAS (Compulsory acquisition of subsoil), CASTPS (Compulsory acquisition of subsoil and temporary possession of land at the surface)

No.	Land interest name/organisation and land agent's name (if applicable)	Type of interest	Plot(s)	Land requirement	Status of negotiations with land interest
572 Cont'd			46-18 46-19 46-20 46-21 46-22 46-23 46-24 46-25 46-26 46-27 46-35 46-38 46-45 46-49 46-51 46-52 46-53 46-55 47-01 47-11 47-12 47-13 47-18 47-26 47-29 47-34 47-36 48-03 48-04 48-05 48-06	CA CA CA CA CA CAR CAR CAR CAR CA CA CA CA CA CA TP CA CAR CA CA CA CA CA CAR CA CA CA CA CA CA CA CA CA CA	
573	Lorraine Carol Jackman Richard William Jackman	Cat 1, 2 and 3	33-63 33-66 33-67 33-74 33-75	CA CAR CAR TP TP	An invitation to negotiate and acquire land interests by voluntary agreement has been sent by letter. 09-10-2018 Letter Section 42 Statutory consultation notification sent 09-10-2018 Letter Land Interest Questionnaire sent 19-12-2018 Letter Land Interest Questionnaire sent 08-02-2019 Letter Land Interest Questionnaire reminder sent 21-02-2019 Letter Land Interest Questionnaire response

CA (Compulsory acquisition), CAR (Compulsory acquisition of rights over land and temporary possession), TP (Temporary possession)
 CAS (Compulsory acquisition of subsoil), CASTPS (Compulsory acquisition of subsoil and temporary possession of land at the surface)

No.	Land interest name/organisation and land agent's name (if applicable)	Type of interest	Plot(s)	Land requirement	Status of negotiations with land interest		
573 Cont'd			33-123	CAR	15-08-2019 Letter 27-01-2020 Letter 13-07-2020 Letter 29-09-2020 Letter 04-05-2021 Letter 13-07-2021 Letter 26-10-2021 Letter 13-05-2022 Letter 24-05-2022 Letter	2019 Post-Statutory consultation notification sent Supplementary consultation notification sent Design Refinement consultation notification sent An invitation has been sent to negotiate and acquire land interests by voluntary agreement Survey access request sent Community Impacts consultation notification sent An invitation has been sent to negotiate and acquire land interests by voluntary agreement Local Refinement consultation notification sent Local Refinement consultation extension notification sent	
574	LOS Scaffolding	Cat 1 and 3	44-93 44-94	TP CAR	19-11-2018 Letter 27-01-2020 Letter 16-03-2020 Letter 13-07-2020 Letter 29-09-2020 Letter 19-01-2021 Letter 13-07-2021 Letter 13-05-2022 Letter 24-05-2022 Letter	An invitation to negotiate and acquire land interests by voluntary agreement has been sent by letter. Section 42 Statutory consultation notification sent Supplementary consultation notification sent Land Interest Questionnaire sent Design Refinement consultation notification sent An invitation has been sent to negotiate and acquire land interests by voluntary agreement Land Interest Questionnaire sent Community Impacts consultation notification sent Local Refinement consultation notification sent Local Refinement consultation extension notification sent	
575	Louis Hussein Charles Merhemitch	Cat 1, 2 and 3	29-224 29-230 29-246	CA CA CA	11-05-2022 Letter 07-09-2022 Letter	An invitation to negotiate and acquire land interests by voluntary agreement has been sent by letter. Local Refinement consultation notification sent An invitation has been sent to negotiate and acquire land interests by voluntary agreement	
576	Louisa Emma Elizabeth Andrews	Cat 1 and 3	09-42	TP	13-07-2021 Letter 26-10-2021 Letter 13-05-2022 Letter 24-05-2022 Letter	An invitation to negotiate and acquire land interests by voluntary agreement has been sent by letter. Community Impacts consultation notification sent An invitation has been sent to negotiate and acquire land interests by voluntary agreement Local Refinement consultation notification sent Local Refinement consultation extension notification sent	
577	Louise Lynds Steven Vincent Lynds	Cat 1 and 3	12-26	TP	27-01-2020 Letter 13-07-2020 Letter 29-09-2020 Letter 13-07-2021 Letter 26-10-2021 Letter 04-11-2021 Email 16-11-2021 Email	An invitation to negotiate and acquire land interests by voluntary agreement has been sent by letter. Supplementary consultation notification sent Design Refinement consultation notification sent An invitation has been sent to negotiate and acquire land interests by voluntary agreement Community Impacts consultation notification sent An invitation has been sent to negotiate and acquire land interests by voluntary agreement Correspondence regarding voluntary agreement Correspondence regarding Project proposals and impact on property	

CA (Compulsory acquisition), CAR (Compulsory acquisition of rights over land and temporary possession), TP (Temporary possession)
CAS (Compulsory acquisition of subsoil), CASTPS (Compulsory acquisition of subsoil and temporary possession of land at the surface)

No.	Land interest name/organisation and land agent's name (if applicable)	Type of interest	Plot(s)	Land requirement	Status of negotiations with land interest
577 Cont'd					13-05-2022 Letter Local Refinement consultation notification sent 24-05-2022 Letter Local Refinement consultation extension notification sent
578	Luke Andrew Clarke	Cat 1 and 3	30-55	TP	An invitation to negotiate and acquire land interests by voluntary agreement has been sent by letter. 13-07-2020 Letter Design Refinement consultation notification sent 29-09-2020 Letter An invitation has been sent to negotiate and acquire land interests by voluntary agreement 13-07-2021 Letter Community Impacts consultation notification sent 26-10-2021 Letter An invitation has been sent to negotiate and acquire land interests by voluntary agreement 13-05-2022 Letter Local Refinement consultation notification sent 24-05-2022 Letter Local Refinement consultation extension notification sent
579	Luke Ian Edward Powell	Cat 1	28-87	CA	An invitation to negotiate and acquire land interests by voluntary agreement has been sent by letter. 13-07-2020 Letter Design Refinement consultation notification sent 29-09-2020 Letter An invitation has been sent to negotiate and acquire land interests by voluntary agreement 13-07-2021 Letter Community Impacts consultation notification sent 26-10-2021 Letter An invitation has been sent to negotiate and acquire land interests by voluntary agreement 13-05-2022 Letter Local Refinement consultation notification sent 24-05-2022 Letter Local Refinement consultation extension notification sent
580	Luke Robert John Whipps	Cat 1 and 3	25-90	CAR	An invitation to negotiate and acquire land interests by voluntary agreement has been sent by letter. 27-01-2020 Letter Supplementary consultation notification sent 13-07-2020 Letter Design Refinement consultation notification sent 29-09-2020 Letter An invitation has been sent to negotiate and acquire land interests by voluntary agreement 13-07-2021 Letter Community Impacts consultation notification sent 26-10-2021 Letter An invitation has been sent to negotiate and acquire land interests by voluntary agreement 13-05-2022 Letter Local Refinement consultation notification sent 24-05-2022 Letter Local Refinement consultation extension notification sent
581	Luke T Smith	Cat 1	33-270 33-276	CAR TP	An invitation to negotiate and acquire land interests by voluntary agreement has been sent by letter. 27-01-2020 Letter Supplementary consultation notification sent 13-07-2020 Letter Design Refinement consultation notification sent 29-09-2020 Letter An invitation has been sent to negotiate and acquire land interests by voluntary agreement 13-07-2021 Letter Community Impacts consultation notification sent 26-10-2021 Letter An invitation has been sent to negotiate and acquire land interests by voluntary agreement 13-05-2022 Letter Local Refinement consultation notification sent 24-05-2022 Letter Local Refinement consultation extension notification sent

CA (Compulsory acquisition), CAR (Compulsory acquisition of rights over land and temporary possession), TP (Temporary possession)
CAS (Compulsory acquisition of subsoil), CASTPS (Compulsory acquisition of subsoil and temporary possession of land at the surface)

No.	Land interest name/organisation and land agent's name (if applicable)	Type of interest	Plot(s)	Land requirement	Status of negotiations with land interest
582	Lumen Technologies UK Limited	Cat 2 and 3	26-02	CA	<p>Notification of the Project and confirmation of assets has taken place. The draft Development Consent Order contains Protective Provisions for the benefit of statutory undertakers and prohibits compulsory acquisition of any of their apparatus without consent. The Applicant is progressing a Statement of Common Ground and further negotiations will be progressed up to and during examination.</p> <p>16-04-2019 Meeting Discussion regarding Project update, design review and diversion options</p> <p>16-07-2019 Email Correspondence regarding Protective Provisions issued and under discussion</p> <p>07-08-2019 Meeting Discussion regarding Project update and indicative diversions</p> <p>15-08-2019 Letter 2019 Post-Statutory consultation notification sent</p> <p>10-09-2019 Meeting Discussion regarding Project update, design review and progress</p> <p>19-11-2019 Meeting Discussion regarding road alignment and progress on the Project</p> <p>04-02-2020 Meeting Discussion regarding road alignment and progress on the Project</p> <p>06-05-2020 Meeting Discussion regarding design review and agree commencement of the detailed design</p> <p>13-07-2021 Letter Community Impacts consultation notification sent</p> <p>26-10-2021 Letter An invitation has been sent to negotiate and acquire land interests by voluntary agreement</p> <p>11-05-2022 Letter Landowner engagement notification sent</p> <p>13-05-2022 Letter Local Refinement consultation notification sent</p>
			26-03	CA	
			26-04	CA	
			26-05	CA	
			26-06	CA	
			26-36	CAR	
			26-37	CAR	
			26-38	CAR	
			26-39	CAR	
			26-40	CAR	
			26-41	CAR	
			26-42	CAR	
			26-44	CAR	
			26-45	CAR	
			26-46	CAR	
			26-47	CAR	
			26-48	CAR	
			26-49	CAR	
			26-51	CAR	
			26-52	CAR	
			26-53	CAR	
			26-54	CAR	
			26-55	CAR	
			26-56	CAR	
			26-57	CAR	
			26-58	CAR	
			26-59	CAR	
			26-60	CAR	
			26-61	CAR	
			26-62	CAR	
			26-63	CAR	
			26-64	CAR	
			26-65	CAR	
			26-66	CAR	

CA (Compulsory acquisition), CAR (Compulsory acquisition of rights over land and temporary possession), TP (Temporary possession)
 CAS (Compulsory acquisition of subsoil), CASTPS (Compulsory acquisition of subsoil and temporary possession of land at the surface)

No.	Land interest name/organisation and land agent's name (if applicable)	Type of interest	Plot(s)	Land requirement	Status of negotiations with land interest
582 Cont'd			27-01	CAR	
			27-45	CAR	
			28-49	CAR	
			28-50	CAR	
			28-52	CAR	
			28-53	CAR	
			28-54	CAR	
			28-55	CA	
			28-56	CAR	
			28-57	CAR	
			28-58	TP	
			28-59	CAR	
			28-60	CAR	
			28-61	CAR	
			28-62	TP	
			28-63	TP	
			28-64	CAR	
			28-67	CAR	
			28-68	TP	
			28-69	CAR	
			28-70	CAR	
			28-72	CAR	
			28-73	CAR	
			28-74	CA	
			28-75	CA	
			28-77	CA	
			28-78	CA	
			28-79	CA	
			28-80	CA	
			28-82	CA	
			28-83	CA	
			28-84	CA	
			28-85	CA	
			28-86	CA	
			28-87	CA	
			28-88	CA	
			28-89	CA	

CA (Compulsory acquisition), CAR (Compulsory acquisition of rights over land and temporary possession), TP (Temporary possession)
 CAS (Compulsory acquisition of subsoil), CASTPS (Compulsory acquisition of subsoil and temporary possession of land at the surface)

No.	Land interest name/organisation and land agent's name (if applicable)	Type of interest	Plot(s)	Land requirement	Status of negotiations with land interest
582 Cont'd			28-90	CA	
			28-91	CA	
			28-92	CA	
			28-93	CA	
			28-94	CA	
			28-95	CA	
			28-96	CA	
			28-97	CA	
			28-98	CAR	
			28-99	CA	
			28-100	CAR	
			28-101	CA	
			28-110	CA	
			28-111	CA	
			28-112	CA	
			28-113	CA	
			28-114	CA	
			28-116	CA	
			28-117	CA	
			28-119	CA	
			28-121	CA	
			28-122	CA	
			28-123	CA	
			28-124	CAR	
			28-129	CAR	
			28-130	TP	
			28-131	CAR	
			28-133	CAR	
			29-02	CA	
			29-03	CAR	
			29-04	CAR	
			29-06	CA	
			29-09	CA	
			29-10	CAR	
			29-11	CAR	
			29-13	CAR	
			29-15	CA	

CA (Compulsory acquisition), CAR (Compulsory acquisition of rights over land and temporary possession), TP (Temporary possession)
 CAS (Compulsory acquisition of subsoil), CASTPS (Compulsory acquisition of subsoil and temporary possession of land at the surface)

No.	Land interest name/organisation and land agent's name (if applicable)	Type of interest	Plot(s)	Land requirement	Status of negotiations with land interest
582 Cont'd			29-17	CAR	
			29-19	CA	
			29-20	CAR	
			29-21	CA	
			29-22	CA	
			29-23	CA	
			29-25	CA	
			29-28	CA	
			29-30	CA	
			29-31	TP	
			29-32	CA	
			29-34	CA	
			29-35	CA	
			29-38	CA	
			29-39	TP	
			29-40	CA	
			29-41	CA	
			29-42	CA	
			29-43	CA	
			29-44	CA	
			29-45	CA	
			29-47	CA	
			29-48	CA	
			29-49	CAR	
			29-50	CA	
			29-51	TP	
			29-52	CA	
			29-53	CA	
			29-54	CA	
			29-55	CA	
			29-59	CA	
			29-69	CA	
			29-75	CA	
			29-76	CA	
			29-77	CA	
			29-80	CA	
			29-82	CA	

CA (Compulsory acquisition), CAR (Compulsory acquisition of rights over land and temporary possession), TP (Temporary possession)
 CAS (Compulsory acquisition of subsoil), CASTPS (Compulsory acquisition of subsoil and temporary possession of land at the surface)

No.	Land interest name/organisation and land agent's name (if applicable)	Type of interest	Plot(s)	Land requirement	Status of negotiations with land interest
582 Cont'd			29-83	CA	
			29-87	CA	
			29-88	CA	
			29-93	CA	
			29-96	CA	
			29-108	CA	
			29-111	CA	
			29-114	CA	
			29-123	CA	
			29-124	CA	
			29-142	CA	
			29-148	CA	
			29-150	CA	
			29-154	CA	
			29-156	CA	
			29-158	CA	
			29-166	CA	
			29-176	CA	
			29-178	CA	
			29-191	CA	
			29-193	CA	
			29-282	CAR	
			29-283	CAR	
			32-81	TP	
			32-108	CA	
			32-121	CA	
			32-123	CA	
			32-126	CA	
			32-127	CA	
			32-131	CA	
			32-132	CA	
			32-136	CAR	
			32-139	CAR	
			32-140	CAR	
			32-141	CAR	
			32-145	CAR	
			32-146	CA	

CA (Compulsory acquisition), CAR (Compulsory acquisition of rights over land and temporary possession), TP (Temporary possession)
 CAS (Compulsory acquisition of subsoil), CASTPS (Compulsory acquisition of subsoil and temporary possession of land at the surface)

No.	Land interest name/organisation and land agent's name (if applicable)	Type of interest	Plot(s)	Land requirement	Status of negotiations with land interest
582 Cont'd			32-153 32-156 32-157 32-158 32-159 32-160 32-162 32-168 32-178 33-15 33-18 33-19 33-35 33-60 33-76 33-95	TP CAR CAR TP CAR CAR TP CAR CAR CA CA TP CAR CA CA CA	
583	Lynda Ann Smith	Cat 1 and 3	25-70	CAR	An invitation to negotiate and acquire land interests by voluntary agreement has been sent by letter. 27-01-2020 Letter Supplementary consultation notification sent 13-07-2020 Letter Design Refinement consultation notification sent 29-09-2020 Letter An invitation has been sent to negotiate and acquire land interests by voluntary agreement 13-07-2021 Letter Community Impacts consultation notification sent 26-10-2021 Letter An invitation has been sent to negotiate and acquire land interests by voluntary agreement 13-05-2022 Letter Local Refinement consultation notification sent 24-05-2022 Letter Local Refinement consultation extension notification sent
584	Lynn MacLean Tom French - BTF Partnership (as agent)	Cat 1, 2 and 3	04-196 04-198 04-199 04-201 04-202 04-205 04-206 04-207 04-213 04-215 04-229	CA CA CA CA CA CA CA CA CA CAR CAR	The Applicant has been in discussions with the landowner's agent regarding a potential voluntary agreement. Discussions are currently on hold and will progress pending client instruction. 31-10-2017 Letter Order Limits update notification sent 20-08-2018 Letter Land Interest Questionnaire sent 26-09-2018 Email Correspondence regarding survey works 09-10-2018 Letter Section 42 Statutory consultation notification sent 14-11-2018 Email Correspondence regarding surveys 30-07-2019 Email Correspondence regarding survey access request 27-01-2020 Letter Supplementary consultation notification sent 16-03-2020 Letter Land Interest Questionnaire sent 04-05-2020 Email Correspondence regarding survey access 26-05-2020 Email Correspondence with agent regarding proposed environmental mitigation 01-06-2020 Email Correspondence with agent regarding proposed environmental mitigation

CA (Compulsory acquisition), CAR (Compulsory acquisition of rights over land and temporary possession), TP (Temporary possession)
CAS (Compulsory acquisition of subsoil), CASTPS (Compulsory acquisition of subsoil and temporary possession of land at the surface)

No.	Land interest name/organisation and land agent's name (if applicable)	Type of interest	Plot(s)	Land requirement	Status of negotiations with land interest		
584 Cont'd			04-230	CA	24-06-2020	Email	Correspondence with agent regarding proposed environmental mitigation
			04-233	TP	13-07-2020	Letter	Design Refinement consultation notification sent
			04-239	CA	29-09-2020	Letter	An invitation has been sent to negotiate and acquire land interests by voluntary agreement
			04-243	CAR	22-10-2020	Meeting	Discussion with agent regarding potential voluntary acquisition
			04-272	CA	05-11-2020	Meeting	Discussion with agent where the Applicant instructed a valuation of the land
			04-273	CA	09-11-2020	Email	Correspondence regarding proposed option agreement and potential access to retained land
			05-01	TP	10-12-2020	Email	Correspondence from Valuation Office Agency regarding proposed option agreement and request to carry out an inspection of the land for the purpose of valuation
			05-02	TP	11-01-2021	Letter	Land Interest Questionnaire sent
			05-03	TP	14-01-2021	Meeting	Discussion regarding valuation of land
			05-06	TP	20-01-2021	Email	Correspondence regarding land referencing
			06-02	CA	19-03-2021	Email	Correspondence acknowledging receipt of District Valuation Service comparables
			06-03	CAR	20-03-2021	Email	Correspondence requesting District Valuation Service comparables
			06-06	CA	23-04-2021	Meeting	Regular catch up meeting with agent to discuss status and case progress - agent in discussion with the Applicant's valuer
			06-09	TP	13-05-2021	Meeting	Regular catch up meeting with agent to discuss status and case progress
			06-12	CA	15-06-2021	Email	Correspondence attaching draft Heads of Terms for an option agreement
			06-13	CA	13-07-2021	Letter	Community Impacts consultation notification sent
			06-14	CA	13-07-2021	Meeting	Regular catch up meeting with agent to discuss status and case progress - on hold until further instruction
			06-15	CA	04-10-2021	Email	Correspondence regarding survey access and works
			06-21	CA	15-10-2021	Email	Correspondence regarding survey payment
			06-28	CA	26-10-2021	Letter	An invitation has been sent to negotiate and acquire land interests by voluntary agreement
			06-31	CA	01-02-2022	Letter	Environmental compensation landowner engagement notification sent
			06-42	CA	07-02-2022	Meeting	Meeting with agent to explain that an additional area of client's land had been included into the Order Limits for proposed compensation for the impacts of nitrogen deposition as a result of the new road
			06-43	CA	01-03-2022	Meeting	Regular catch up meeting with agent to discuss status and case progress - no update, on hold until client instruction
			06-44	CA	13-05-2022	Letter	Local Refinement consultation notification sent
			06-45	CA	24-05-2022	Letter	Local Refinement consultation extension notification sent
			06-46	CAR	09-06-2022	Email	Correspondence regarding environmental compensation proposals update
			06-48	CA	25-07-2022	Meeting	Regular catch up meeting with agent to discuss status and case progress - no update
			06-51	CA	03-08-2022	Email	Correspondence regarding environmental compensation technical note
			06-53	CA	15-08-2022	Meeting	Regular catch up meeting with agent to discuss status and case progress - no update
			06-55	CAR	01-09-2022	Letter	Landowner engagement notification sent
			06-56	CAR	05-09-2022	Meeting	Regular catch up meeting with agent to discuss status and case progress - progress on hold until post Development Consent Order submission
			06-62	CA			

CA (Compulsory acquisition), CAR (Compulsory acquisition of rights over land and temporary possession), TP (Temporary possession)
CAS (Compulsory acquisition of subsoil), CASTPS (Compulsory acquisition of subsoil and temporary possession of land at the surface)

No.	Land interest name/organisation and land agent's name (if applicable)	Type of interest	Plot(s)	Land requirement	Status of negotiations with land interest
584 Cont'd			06-75 06-76 06-116 06-145 06-153 06-170 07-35 07-41 07-47 07-48 07-49	TP CA TP CA TP CA CA CAR CA CA CA	
585	Lynn Patricia Whipps	Cat 1, 2 and 3	25-90 25-91 25-92 28-81	CAR CAR CAR CA	An invitation to negotiate and acquire land interests by voluntary agreement has been sent by letter. 09-10-2018 Letter Land Interest Questionnaire sent 09-10-2018 Letter Section 42 Statutory consultation notification sent 08-02-2019 Letter Land Interest Questionnaire reminder sent 27-01-2020 Letter Supplementary consultation notification sent 13-07-2020 Letter Design Refinement consultation notification sent 29-09-2020 Letter An invitation has been sent to negotiate and acquire land interests by voluntary agreement 13-07-2021 Letter Community Impacts consultation notification sent 26-10-2021 Letter An invitation has been sent to negotiate and acquire land interests by voluntary agreement 13-05-2022 Letter Local Refinement consultation notification sent 24-05-2022 Letter Local Refinement consultation extension notification sent
586	Lynn Stella Power-Berry	Cat 1 and 3	33-120	CAR	An invitation to negotiate and acquire land interests by voluntary agreement has been sent by letter. 09-10-2018 Letter Section 42 Statutory consultation notification sent 09-10-2018 Letter Land Interest Questionnaire sent 08-02-2019 Letter Land Interest Questionnaire reminder sent 27-01-2020 Letter Supplementary consultation notification sent 13-07-2020 Letter Design Refinement consultation notification sent 29-09-2020 Letter An invitation has been sent to negotiate and acquire land interests by voluntary agreement 13-07-2021 Letter Community Impacts consultation notification sent 26-10-2021 Letter An invitation has been sent to negotiate and acquire land interests by voluntary agreement 13-05-2022 Letter Local Refinement consultation notification sent 24-05-2022 Letter Local Refinement consultation extension notification sent
587	M R Services (Essex) Limited	Cat 1	32-90 32-91	CA CAR	An invitation has been sent to negotiate and acquire land interests by voluntary agreement. 15-08-2019 Letter 2019 Post-Statutory consultation notification sent 13-05-2022 Letter Local Refinement consultation notification sent

CA (Compulsory acquisition), CAR (Compulsory acquisition of rights over land and temporary possession), TP (Temporary possession)
CAS (Compulsory acquisition of subsoil), CASTPS (Compulsory acquisition of subsoil and temporary possession of land at the surface)

No.	Land interest name/organisation and land agent's name (if applicable)	Type of interest	Plot(s)	Land requirement	Status of negotiations with land interest
587 Cont'd			32-135	CAR	24-05-2022 Letter Local Refinement consultation extension notification sent
588	Madalina Adriana Dumitrache	Cat 1 and 3	43-64	TP	An invitation to negotiate and acquire land interests by voluntary agreement has been sent by letter. 18-02-2020 Letter Supplementary consultation notification sent 13-07-2020 Letter Design Refinement consultation notification sent 29-09-2020 Letter An invitation has been sent to negotiate and acquire land interests by voluntary agreement 13-07-2021 Letter Community Impacts consultation notification sent 26-10-2021 Letter An invitation has been sent to negotiate and acquire land interests by voluntary agreement 13-05-2022 Letter Local Refinement consultation notification sent 24-05-2022 Letter Local Refinement consultation extension notification sent
589	Maddy Ellen Bott	Cat 1 and 3	13-16	CAR	An invitation to negotiate and acquire land interests by voluntary agreement has been sent by letter. 13-05-2022 Letter Local Refinement consultation notification sent 24-05-2022 Letter Local Refinement consultation extension notification sent 07-09-2022 Letter An invitation has been sent to negotiate and acquire land interests by voluntary agreement
590	Malcolm Edward Sherrington	Cat 1 and 3	05-16	CAR	An invitation to negotiate and acquire land interests by voluntary agreement has been sent by letter. 27-01-2020 Letter Supplementary consultation notification sent 13-07-2020 Letter Design Refinement consultation notification sent 29-09-2020 Letter An invitation has been sent to negotiate and acquire land interests by voluntary agreement 13-07-2021 Letter Community Impacts consultation notification sent 26-10-2021 Letter An invitation has been sent to negotiate and acquire land interests by voluntary agreement 10-03-2022 Letter Survey access request sent 13-05-2022 Letter Local Refinement consultation notification sent 24-05-2022 Letter Local Refinement consultation extension notification sent
591	Malgorzata Wlazlo	Cat 1 and 3	30-34	TP	An invitation to negotiate and acquire land interests by voluntary agreement has been sent by letter. 29-09-2020 Letter An invitation has been sent to negotiate and acquire land interests by voluntary agreement 13-07-2021 Letter Community Impacts consultation notification sent 26-10-2021 Letter An invitation has been sent to negotiate and acquire land interests by voluntary agreement 13-05-2022 Letter Local Refinement consultation notification sent 24-05-2022 Letter Local Refinement consultation extension notification sent
592	Malthurst South East Limited Motor Fuel Group	Cat 1	06-175 06-196	CA CA	The Applicant has agreed Heads of Terms for a cooperation agreement. 12-04-2017 Letter Preferred Route Announcement notification sent 07-06-2017 Meeting Initial meeting following the Preferred Route Announcement to provide a Project update and discuss impact of proposals and potential mitigation 17-08-2017 Letter Survey access request sent 05-09-2017 Email Correspondence regarding survey access 31-10-2017 Letter Order Limits update notification sent 01-11-2017 Email Correspondence regarding survey works agreement

CA (Compulsory acquisition), CAR (Compulsory acquisition of rights over land and temporary possession), TP (Temporary possession)
CAS (Compulsory acquisition of subsoil), CASTPS (Compulsory acquisition of subsoil and temporary possession of land at the surface)

No.	Land interest name/organisation and land agent's name (if applicable)	Type of interest	Plot(s)	Land requirement	Status of negotiations with land interest
592 Cont'd					<p>10-04-2018 Email Correspondence regarding survey access</p> <p>14-05-2018 Letter Land Interest Questionnaire sent</p> <p>15-05-2018 Meeting Discussion regarding Project update and the impact of the Project on their interests</p> <p>24-05-2018 Letter Land Interest Questionnaire response</p> <p>31-05-2018 Email Correspondence regarding survey access</p> <p>04-09-2018 Phone Call Conversation regarding survey access</p> <p>09-10-2018 Letter Section 42 Statutory consultation notification sent</p> <p>15-08-2019 Letter 2019 Post-Statutory consultation notification sent</p> <p>27-08-2019 Letter Correspondence regarding Supplementary consultation</p> <p>03-09-2019 Email Correspondence regarding survey works</p> <p>08-11-2019 Letter Land Interest Questionnaire sent</p> <p>08-01-2020 Email Correspondence regarding survey works</p> <p>17-01-2020 Email Correspondence regarding survey licence</p> <p>27-01-2020 Letter Supplementary consultation notification sent</p> <p>30-01-2020 Letter Land Interest Questionnaire response</p> <p>26-02-2020 Phone Call Conversation with agent clarifying land requirements and proposing agreement</p> <p>30-04-2020 Email Correspondence attaching draft Heads of Terms for agreement</p> <p>13-05-2020 Email Correspondence from agent regarding draft Heads of Terms agreement</p> <p>19-05-2020 Phone Call Conversation with agent to discuss the Heads of Terms</p> <p>22-05-2020 Email Correspondence clarifying aspects of Heads of Terms agreement</p> <p>10-06-2020 Meeting Discussion regarding practicalities and timescales associated with transferring the land with agent and landowner's operational employees</p> <p>13-07-2020 Letter Design Refinement consultation notification sent</p> <p>24-08-2020 Phone Call Conversation with agent to refine the Heads of Terms</p> <p>08-09-2020 Email Correspondence attaching updated Heads of Terms agreement</p> <p>29-09-2020 Letter An invitation has been sent to negotiate and acquire land interests by voluntary agreement</p> <p>06-10-2020 Email Correspondence requesting further information about the Project and effect on property</p> <p>13-04-2021 Email Correspondence requesting survey access</p> <p>10-05-2021 Email Correspondence requesting survey access</p> <p>12-05-2021 Email Correspondence confirming Heads of Terms agreement for a voluntary agreement</p> <p>13-07-2021 Letter Community Impacts consultation notification sent</p> <p>09-08-2021 Email Correspondence regarding Community Impacts consultation</p> <p>13-09-2021 Email Correspondence regarding survey payment</p> <p>26-10-2021 Letter An invitation has been sent to negotiate and acquire land interests by voluntary agreement</p> <p>03-11-2021 Email Correspondence regarding draft Heads of Terms agreement</p> <p>13-05-2022 Letter Local Refinement consultation notification sent</p> <p>19-05-2022 Email Correspondence requesting survey access</p> <p>24-05-2022 Letter Local Refinement consultation extension notification sent</p>

CA (Compulsory acquisition), CAR (Compulsory acquisition of rights over land and temporary possession), TP (Temporary possession)

CAS (Compulsory acquisition of subsoil), CASTPS (Compulsory acquisition of subsoil and temporary possession of land at the surface)

No.	Land interest name/organisation and land agent's name (if applicable)	Type of interest	Plot(s)	Land requirement	Status of negotiations with land interest
592 Cont'd					07-06-2022 Email Correspondence regarding survey access request 02-09-2022 Email Correspondence to agent outlining current expectations as to scope of decommissioning responsibilities
593	Mandy Martin Paul Kenneth Martin	Cat 1 and 3	09-14	TP	A licence to acquire rights in relation to the landowner's subsoil up to the half-width of the highway has been agreed and completed. 09-10-2018 Letter Section 42 Statutory consultation notification sent 09-10-2018 Letter Land Interest Questionnaire sent 08-02-2019 Letter Land Interest Questionnaire reminder sent 27-01-2020 Letter Supplementary consultation notification sent 13-07-2020 Letter Design Refinement consultation notification sent 29-09-2020 Letter An invitation has been sent to negotiate and acquire land interests by voluntary agreement 17-10-2020 Email Correspondence regarding interest in voluntary agreement 26-10-2020 Email Correspondence regarding voluntary agreement 19-01-2021 Email Correspondence sending voluntary licence agreement 13-07-2021 Letter Community Impacts consultation notification sent 13-08-2021 Email Correspondence regarding voluntary agreement 11-09-2021 Email Correspondence regarding voluntary licence agreement letter 13-05-2022 Letter Local Refinement consultation notification sent 24-05-2022 Letter Local Refinement consultation extension notification sent
594	Mandy Wolfe	Cat 1 and 3	43-85	TP	An invitation to negotiate and acquire land interests by voluntary agreement has been sent by letter. 27-01-2020 Letter Supplementary consultation notification sent 13-07-2020 Letter Design Refinement consultation notification sent 29-09-2020 Letter An invitation has been sent to negotiate and acquire land interests by voluntary agreement 13-07-2021 Letter Community Impacts consultation notification sent 26-10-2021 Letter An invitation has been sent to negotiate and acquire land interests by voluntary agreement 13-05-2022 Letter Local Refinement consultation notification sent 24-05-2022 Letter Local Refinement consultation extension notification sent
595	Marc John Hales	Cat 1 and 3	26-54	CAR	An invitation to negotiate and acquire land interests by voluntary agreement has been sent by letter. 09-10-2018 Letter Land Interest Questionnaire sent 08-02-2019 Letter Land Interest Questionnaire reminder sent 29-09-2020 Letter An invitation has been sent to negotiate and acquire land interests by voluntary agreement 13-07-2021 Letter Community Impacts consultation notification sent 26-10-2021 Letter An invitation has been sent to negotiate and acquire land interests by voluntary agreement 13-05-2022 Letter Local Refinement consultation notification sent 24-05-2022 Letter Local Refinement consultation extension notification sent
596	Margaret Jean Lehan	Cat 1 and 3	24-186	TP	An invitation to negotiate and acquire land interests by voluntary agreement has been sent by letter. 09-10-2018 Letter Land Interest Questionnaire sent

CA (Compulsory acquisition), CAR (Compulsory acquisition of rights over land and temporary possession), TP (Temporary possession)
CAS (Compulsory acquisition of subsoil), CASTPS (Compulsory acquisition of subsoil and temporary possession of land at the surface)

No.	Land interest name/organisation and land agent's name (if applicable)	Type of interest	Plot(s)	Land requirement	Status of negotiations with land interest
596 Cont'd					09-10-2018 Letter Section 42 Statutory consultation notification sent 08-02-2019 Letter Land Interest Questionnaire reminder sent 27-01-2020 Letter Supplementary consultation notification sent 13-07-2020 Letter Design Refinement consultation notification sent 29-09-2020 Letter An invitation has been sent to negotiate and acquire land interests by voluntary agreement 13-07-2021 Letter Community Impacts consultation notification sent 26-10-2021 Letter An invitation has been sent to negotiate and acquire land interests by voluntary agreement 13-05-2022 Letter Local Refinement consultation notification sent 24-05-2022 Letter Local Refinement consultation extension notification sent
597	Margaret Rose Hollamby	Cat 1 and 3	26-66 28-49	CAR CAR	An invitation to negotiate and acquire land interests by voluntary agreement has been sent by letter. 27-01-2020 Letter Supplementary consultation notification sent 13-07-2020 Letter Design Refinement consultation notification sent 29-09-2020 Letter An invitation has been sent to negotiate and acquire land interests by voluntary agreement 13-07-2021 Letter Community Impacts consultation notification sent 26-10-2021 Letter An invitation has been sent to negotiate and acquire land interests by voluntary agreement 13-05-2022 Letter Local Refinement consultation notification sent 24-05-2022 Letter Local Refinement consultation extension notification sent
598	Maria Angela Barness	Cat 1 and 3	33-232	CAR	An invitation to negotiate and acquire land interests by voluntary agreement has been sent by letter. 09-10-2018 Letter Land Interest Questionnaire sent 09-10-2018 Letter Section 42 Statutory consultation notification sent 08-02-2019 Letter Land Interest Questionnaire reminder sent 27-01-2020 Letter Supplementary consultation notification sent 13-07-2020 Letter Design Refinement consultation notification sent 29-09-2020 Letter An invitation has been sent to negotiate and acquire land interests by voluntary agreement 13-07-2021 Letter Community Impacts consultation notification sent 26-10-2021 Letter An invitation has been sent to negotiate and acquire land interests by voluntary agreement 13-05-2022 Letter Local Refinement consultation notification sent 24-05-2022 Letter Local Refinement consultation extension notification sent
599	Maria Magdalena Parker	Cat 1, 2 and 3	24-83 24-84 24-90 24-93 27-69	CAR CAR CAR CAR CAR	An invitation to negotiate and acquire land interests by voluntary agreement has been sent by letter. 09-10-2018 Letter Land Interest Questionnaire sent 09-10-2018 Letter Section 42 Statutory consultation notification sent 14-11-2018 Letter Land Interest Questionnaire response 31-10-2019 Meeting Discussion regarding unregistered land 08-11-2019 Letter Land Interest Questionnaire sent 03-12-2019 Letter Land Interest Questionnaire response 27-01-2020 Letter Supplementary consultation notification sent

CA (Compulsory acquisition), CAR (Compulsory acquisition of rights over land and temporary possession), TP (Temporary possession)
CAS (Compulsory acquisition of subsoil), CASTPS (Compulsory acquisition of subsoil and temporary possession of land at the surface)

No.	Land interest name/organisation and land agent's name (if applicable)	Type of interest	Plot(s)	Land requirement	Status of negotiations with land interest
599 Cont'd					12-03-2020 Email Correspondence regarding unregistered land 13-07-2020 Letter Design Refinement consultation notification sent 29-09-2020 Letter An invitation has been sent to negotiate and acquire land interests by voluntary agreement 19-10-2020 Email Correspondence regarding voluntary agreement letter 13-07-2021 Letter Community Impacts consultation notification sent 26-10-2021 Letter An invitation has been sent to negotiate and acquire land interests by voluntary agreement 13-05-2022 Letter Local Refinement consultation notification sent 24-05-2022 Letter Local Refinement consultation extension notification sent
600	Maria Misca	Cat 1	28-78	CA	An invitation to negotiate and acquire land interests by voluntary agreement has been sent by letter. 09-10-2018 Letter Section 42 Statutory consultation notification sent 09-10-2018 Letter Land Interest Questionnaire sent 08-02-2019 Letter Land Interest Questionnaire reminder sent 27-01-2020 Letter Supplementary consultation notification sent 13-07-2020 Letter Design Refinement consultation notification sent 29-09-2020 Letter An invitation has been sent to negotiate and acquire land interests by voluntary agreement 13-07-2021 Letter Community Impacts consultation notification sent 26-10-2021 Letter An invitation has been sent to negotiate and acquire land interests by voluntary agreement 13-05-2022 Letter Local Refinement consultation notification sent 24-05-2022 Letter Local Refinement consultation extension notification sent
601	Maria Sweeney	Cat 1	42-12	CAR	Access to the site impacted by proposed temporary works, however, access to the site would be maintained at all times. The Applicant undertook a site visit 31 January 2022. Positive discussion on the Project and potential impacts. The Occupiers have requested limited engagement and only when project updates about their site evolved. 13-05-2022 Letter Local Refinement consultation notification sent 24-05-2022 Letter Local Refinement consultation extension notification sent
602	Marian Langbridge	Cat 1 and 3	42-63	CA	An invitation to negotiate and acquire land interests by voluntary agreement has been sent by letter. 07-07-2021 Email Correspondence regarding concerns about the Project and effect on property 13-05-2022 Letter Local Refinement consultation notification sent 24-05-2022 Letter Local Refinement consultation extension notification sent 07-09-2022 Letter An invitation has been sent to negotiate and acquire land interests by voluntary agreement
603	Marina Frances Crawley	Cat 1 and 3	30-73	TP	An invitation to negotiate and acquire land interests by voluntary agreement has been sent by letter. 13-07-2020 Letter Design Refinement consultation notification sent 29-09-2020 Letter An invitation has been sent to negotiate and acquire land interests by voluntary agreement 13-07-2021 Letter Community Impacts consultation notification sent 26-10-2021 Letter An invitation has been sent to negotiate and acquire land interests by voluntary agreement 13-05-2022 Letter Local Refinement consultation notification sent 24-05-2022 Letter Local Refinement consultation extension notification sent

CA (Compulsory acquisition), CAR (Compulsory acquisition of rights over land and temporary possession), TP (Temporary possession)
CAS (Compulsory acquisition of subsoil), CASTPS (Compulsory acquisition of subsoil and temporary possession of land at the surface)

No.	Land interest name/organisation and land agent's name (if applicable)	Type of interest	Plot(s)	Land requirement	Status of negotiations with land interest
604	Marion Oliver	Cat 1 and 3	42-169	CAR	An invitation to negotiate and acquire land interests by voluntary agreement has been sent by letter. 09-10-2018 Letter Land Interest Questionnaire sent 09-10-2018 Letter Section 42 Statutory consultation notification sent 08-02-2019 Letter Land Interest Questionnaire reminder sent 27-01-2020 Letter Supplementary consultation notification sent 13-07-2020 Letter Design Refinement consultation notification sent 29-09-2020 Letter An invitation has been sent to negotiate and acquire land interests by voluntary agreement 13-07-2021 Letter Community Impacts consultation notification sent 26-10-2021 Letter An invitation has been sent to negotiate and acquire land interests by voluntary agreement 13-05-2022 Letter Local Refinement consultation notification sent 24-05-2022 Letter Local Refinement consultation extension notification sent
605	Mark Andrew Joyce	Cat 1 and 3	39-55	CAR	Discussion held with landowner at consultation event, they are aware of the Project, its effect on their property and the options available to them. 09-10-2018 Letter Section 42 Statutory consultation notification sent 09-10-2018 Letter Land Interest Questionnaire sent 27-01-2020 Letter Supplementary consultation notification sent 13-07-2020 Letter Design Refinement consultation notification sent 13-07-2021 Letter Community Impacts consultation notification sent 26-10-2021 Letter An invitation has been sent to negotiate and acquire land interests by voluntary agreement 13-05-2022 Letter Local Refinement consultation notification sent 24-05-2022 Letter Local Refinement consultation extension notification sent
606	Mark Francis Pascoe	Cat 1 and 3	33-117	CAR	An invitation to negotiate and acquire land interests by voluntary agreement has been sent by letter. 09-10-2018 Letter Land Interest Questionnaire sent 09-10-2018 Letter Section 42 Statutory consultation notification sent 08-02-2019 Letter Land Interest Questionnaire reminder sent 28-05-2019 Letter Land Interest Questionnaire response 27-01-2020 Letter Supplementary consultation notification sent 13-07-2020 Letter Design Refinement consultation notification sent 29-09-2020 Letter An invitation has been sent to negotiate and acquire land interests by voluntary agreement 04-05-2021 Letter Survey access request sent 13-07-2021 Letter Community Impacts consultation notification sent 26-10-2021 Letter An invitation has been sent to negotiate and acquire land interests by voluntary agreement 13-05-2022 Letter Local Refinement consultation notification sent 24-05-2022 Letter Local Refinement consultation extension notification sent
607	Mark Graham Liddard	Cat 1 and 3	30-44	TP	An invitation to negotiate and acquire land interests by voluntary agreement has been sent by letter. 13-07-2020 Letter Design Refinement consultation notification sent 29-09-2020 Letter An invitation has been sent to negotiate and acquire land interests by voluntary agreement

CA (Compulsory acquisition), CAR (Compulsory acquisition of rights over land and temporary possession), TP (Temporary possession)
CAS (Compulsory acquisition of subsoil), CASTPS (Compulsory acquisition of subsoil and temporary possession of land at the surface)

No.	Land interest name/organisation and land agent's name (if applicable)	Type of interest	Plot(s)	Land requirement	Status of negotiations with land interest
607 Cont'd					13-07-2021 Letter Community Impacts consultation notification sent 26-10-2021 Letter An invitation has been sent to negotiate and acquire land interests by voluntary agreement 13-05-2022 Letter Local Refinement consultation notification sent 24-05-2022 Letter Local Refinement consultation extension notification sent
608	Mark Rainsford Bavin Charles Oliver - Caxtons (as agent)	Cat 1, 2 and 3	03-92 03-93 03-101	CA CA CA	The Applicant agreed Heads of Terms for a voluntary agreement and solicitors were instructed. However, the landowner decided not to progress. 27-01-2020 Letter Supplementary consultation notification sent 16-03-2020 Letter Land Interest Questionnaire sent 02-07-2020 Letter Land Interest Questionnaire response 13-07-2020 Letter Design Refinement consultation notification sent 29-09-2020 Letter An invitation has been sent to negotiate and acquire land interests by voluntary agreement 12-11-2020 Email Correspondence regarding voluntary agreement 21-06-2021 Email Correspondence regarding Heads of Terms agreement 13-07-2021 Letter Community Impacts consultation notification sent 13-05-2022 Letter Local Refinement consultation notification sent 24-05-2022 Letter Local Refinement consultation extension notification sent
609	Mark Stuart Stevens	Cat 1 and 3	33-236	CAR	An invitation to negotiate and acquire land interests by voluntary agreement has been sent by letter. 09-10-2018 Letter Section 42 Statutory consultation notification sent 09-10-2018 Letter Land Interest Questionnaire sent 27-01-2020 Letter Supplementary consultation notification sent 13-07-2020 Letter Design Refinement consultation notification sent 13-07-2021 Letter Community Impacts consultation notification sent 13-05-2022 Letter Local Refinement consultation notification sent 24-05-2022 Letter Local Refinement consultation extension notification sent
610	Mark Willett	Cat 1 and 3	33-215	CAR	An invitation to negotiate and acquire land interests by voluntary agreement has been sent by letter. 09-10-2018 Letter Land Interest Questionnaire sent 09-10-2018 Letter Section 42 Statutory consultation notification sent 08-02-2019 Letter Land Interest Questionnaire reminder sent 08-05-2019 Letter Land Interest Questionnaire response 27-01-2020 Letter Supplementary consultation notification sent 13-07-2020 Letter Design Refinement consultation notification sent 29-09-2020 Letter An invitation has been sent to negotiate and acquire land interests by voluntary agreement 13-07-2021 Letter Community Impacts consultation notification sent 26-10-2021 Letter An invitation has been sent to negotiate and acquire land interests by voluntary agreement 13-05-2022 Letter Local Refinement consultation notification sent 24-05-2022 Letter Local Refinement consultation extension notification sent

CA (Compulsory acquisition), CAR (Compulsory acquisition of rights over land and temporary possession), TP (Temporary possession)
CAS (Compulsory acquisition of subsoil), CASTPS (Compulsory acquisition of subsoil and temporary possession of land at the surface)

No.	Land interest name/organisation and land agent's name (if applicable)	Type of interest	Plot(s)	Land requirement	Status of negotiations with land interest
611	Marlyn Properties Limited	Cat 1, 2 and 3	41-05 41-06 41-09 41-16	CAR TP TP TP	An invitation to negotiate and acquire land interests by voluntary agreement has been sent by letter. 13-05-2022 Letter Local Refinement consultation notification sent 23-05-2022 Phone Call Conversation regarding utility works 24-05-2022 Letter Local Refinement consultation extension notification sent 27-07-2022 Email Correspondence requesting survey access 02-08-2022 Letter Land Interest Questionnaire sent 07-09-2022 Letter An invitation has been sent to negotiate and acquire land interests by voluntary agreement
612	Martin Craig Digby	Cat 1 and 3	28-54	CAR	An invitation to negotiate and acquire land interests by voluntary agreement has been sent by letter. 27-01-2020 Letter Supplementary consultation notification sent 13-07-2020 Letter Design Refinement consultation notification sent 29-09-2020 Letter An invitation has been sent to negotiate and acquire land interests by voluntary agreement 13-07-2021 Letter Community Impacts consultation notification sent 26-10-2021 Letter An invitation has been sent to negotiate and acquire land interests by voluntary agreement 13-05-2022 Letter Local Refinement consultation notification sent 24-05-2022 Letter Local Refinement consultation extension notification sent
613	Martin Jonathan Hardwick-Smith	Cat 1	47-33	CA	An invitation to negotiate and acquire land interests by voluntary agreement has been sent by letter. 22-03-2018 Letter Survey access request sent 13-07-2020 Letter Design Refinement consultation notification sent 29-09-2020 Letter An invitation has been sent to negotiate and acquire land interests by voluntary agreement 18-10-2020 Email Correspondence regarding interest in voluntary agreement 19-01-2021 Email Correspondence regarding voluntary agreement 13-07-2021 Letter Community Impacts consultation notification sent 26-10-2021 Letter An invitation has been sent to negotiate and acquire land interests by voluntary agreement 13-05-2022 Letter Local Refinement consultation notification sent 24-05-2022 Letter Local Refinement consultation extension notification sent
614	Martin O'Neill	Cat 1 and 3	30-23	TP	An invitation to negotiate and acquire land interests by voluntary agreement has been sent by letter. 13-07-2020 Letter Design Refinement consultation notification sent 29-09-2020 Letter An invitation has been sent to negotiate and acquire land interests by voluntary agreement 13-07-2021 Letter Community Impacts consultation notification sent 26-10-2021 Letter An invitation has been sent to negotiate and acquire land interests by voluntary agreement 13-05-2022 Letter Local Refinement consultation notification sent 24-05-2022 Letter Local Refinement consultation extension notification sent
615	Martin Sweeney	Cat 1	42-12	CAR	Access to the site impacted by proposed temporary works, however, access to the site would be maintained at all times. The Applicant undertook a site visit 31 January 2022. Positive discussion on the Project and potential impacts. The Occupiers have requested limited engagement and only when project updates about their site evolved. 13-05-2022 Letter Local Refinement consultation notification sent

CA (Compulsory acquisition), CAR (Compulsory acquisition of rights over land and temporary possession), TP (Temporary possession)
CAS (Compulsory acquisition of subsoil), CASTPS (Compulsory acquisition of subsoil and temporary possession of land at the surface)

No.	Land interest name/organisation and land agent's name (if applicable)	Type of interest	Plot(s)	Land requirement	Status of negotiations with land interest
615 Cont'd					24-05-2022 Letter Local Refinement consultation extension notification sent
616	Martin Victor Wolsey	Cat 1 and 3	42-142	CAR	An invitation to negotiate and acquire land interests by voluntary agreement has been sent by letter. 09-10-2018 Letter Land Interest Questionnaire sent 09-10-2018 Letter Section 42 Statutory consultation notification sent 08-02-2019 Letter Land Interest Questionnaire reminder sent 27-01-2020 Letter Supplementary consultation notification sent 13-07-2020 Letter Design Refinement consultation notification sent 29-09-2020 Letter An invitation has been sent to negotiate and acquire land interests by voluntary agreement 13-07-2021 Letter Community Impacts consultation notification sent 26-10-2021 Letter An invitation has been sent to negotiate and acquire land interests by voluntary agreement 13-05-2022 Letter Local Refinement consultation notification sent 24-05-2022 Letter Local Refinement consultation extension notification sent
617	Martina Czako	Cat 1 and 3	09-34	TP	An invitation to negotiate and acquire land interests by voluntary agreement has been sent by letter. 13-05-2022 Letter Local Refinement consultation notification sent 24-05-2022 Letter Local Refinement consultation extension notification sent 07-09-2022 Letter An invitation has been sent to negotiate and acquire land interests by voluntary agreement
618	Marvin Developments Limited	Cat 1, 2 and 3	43-42 43-45 43-54 43-55	CA TP CAR CAR	An invitation to negotiate and acquire land interests by voluntary agreement has been sent by letter. 24-02-2020 Email Correspondence regarding title ownership 13-07-2020 Letter Design Refinement consultation notification sent 29-09-2020 Letter An invitation has been sent to negotiate and acquire land interests by voluntary agreement 08-01-2021 Email Correspondence regarding Project update 13-07-2021 Letter Community Impacts consultation notification sent 26-10-2021 Letter An invitation has been sent to negotiate and acquire land interests by voluntary agreement 13-05-2022 Letter Local Refinement consultation notification sent 24-05-2022 Letter Local Refinement consultation extension notification sent
619	Mary Agnes Hammond	Cat 1 and 3	33-161	CAR	An invitation to negotiate and acquire land interests by voluntary agreement has been sent by letter. 09-10-2018 Letter Land Interest Questionnaire sent 09-10-2018 Letter Section 42 Statutory consultation notification sent 08-02-2019 Letter Land Interest Questionnaire reminder sent 27-01-2020 Letter Supplementary consultation notification sent 13-07-2020 Letter Design Refinement consultation notification sent 29-09-2020 Letter An invitation has been sent to negotiate and acquire land interests by voluntary agreement 13-07-2021 Letter Community Impacts consultation notification sent 26-10-2021 Letter An invitation has been sent to negotiate and acquire land interests by voluntary agreement 13-05-2022 Letter Local Refinement consultation notification sent 24-05-2022 Letter Local Refinement consultation extension notification sent

CA (Compulsory acquisition), CAR (Compulsory acquisition of rights over land and temporary possession), TP (Temporary possession)
CAS (Compulsory acquisition of subsoil), CASTPS (Compulsory acquisition of subsoil and temporary possession of land at the surface)

No.	Land interest name/organisation and land agent's name (if applicable)	Type of interest	Plot(s)	Land requirement	Status of negotiations with land interest
620	Mary Ann Burman	Cat 1	26-03	CA	An invitation to negotiate and acquire land interests by voluntary agreement has been sent by letter. 15-10-2020 Letter An invitation has been sent to negotiate and acquire land interests by voluntary agreement 13-07-2021 Letter Community Impacts consultation notification sent 26-10-2021 Letter An invitation has been sent to negotiate and acquire land interests by voluntary agreement 13-05-2022 Letter Local Refinement consultation notification sent 24-05-2022 Letter Local Refinement consultation extension notification sent
621	Mary Veronica Davis	Cat 1 and 3	33-239 33-251 33-259	CAR CAR TP	An invitation to negotiate and acquire land interests by voluntary agreement has been sent by letter. 13-07-2020 Letter Design Refinement consultation notification sent 29-09-2020 Letter An invitation has been sent to negotiate and acquire land interests by voluntary agreement 13-07-2021 Letter Community Impacts consultation notification sent 26-10-2021 Letter An invitation has been sent to negotiate and acquire land interests by voluntary agreement 13-05-2022 Letter Local Refinement consultation notification sent 24-05-2022 Letter Local Refinement consultation extension notification sent
622	Mary Wendy Pottle	Cat 1 and 3	13-29	CAR	An invitation to negotiate and acquire land interests by voluntary agreement has been sent by letter. 09-10-2018 Letter Section 42 Statutory consultation notification sent 09-10-2018 Letter Land Interest Questionnaire sent 08-02-2019 Letter Land Interest Questionnaire reminder sent 27-01-2020 Letter Supplementary consultation notification sent 13-07-2020 Letter Design Refinement consultation notification sent 29-09-2020 Letter An invitation has been sent to negotiate and acquire land interests by voluntary agreement 09-10-2020 Email Correspondence regarding agent fees 03-11-2020 Email Correspondence regarding voluntary agreement 13-07-2021 Letter Community Impacts consultation notification sent 26-10-2021 Letter An invitation has been sent to negotiate and acquire land interests by voluntary agreement 13-05-2022 Letter Local Refinement consultation notification sent 24-05-2022 Letter Local Refinement consultation extension notification sent
623	Matthew Allan Fursedonne	Cat 1 and 3	33-284	CAR	An invitation to negotiate and acquire land interests by voluntary agreement has been sent by letter. 13-07-2020 Letter Design Refinement consultation notification sent 29-09-2020 Letter An invitation has been sent to negotiate and acquire land interests by voluntary agreement 23-06-2021 Email Correspondence regarding Project proposals and impact on property 02-07-2021 Email Correspondence regarding voluntary agreement 13-07-2021 Letter Community Impacts consultation notification sent 26-10-2021 Letter An invitation has been sent to negotiate and acquire land interests by voluntary agreement 13-05-2022 Letter Local Refinement consultation notification sent 24-05-2022 Letter Local Refinement consultation extension notification sent 04-07-2022 Email Correspondence regarding voluntary agreement and discretionary purchase application

CA (Compulsory acquisition), CAR (Compulsory acquisition of rights over land and temporary possession), TP (Temporary possession)
CAS (Compulsory acquisition of subsoil), CASTPS (Compulsory acquisition of subsoil and temporary possession of land at the surface)

No.	Land interest name/organisation and land agent's name (if applicable)	Type of interest	Plot(s)	Land requirement	Status of negotiations with land interest
623 Cont'd					13-07-2022 Email Correspondence regarding discretionary purchase application
624	Matthew John Douglas	Cat 1 and 3	30-40	TP	An invitation to negotiate and acquire land interests by voluntary agreement has been sent by letter. 13-07-2020 Letter Design Refinement consultation notification sent 29-09-2020 Letter An invitation has been sent to negotiate and acquire land interests by voluntary agreement 13-07-2021 Letter Community Impacts consultation notification sent 26-10-2021 Letter An invitation has been sent to negotiate and acquire land interests by voluntary agreement 13-05-2022 Letter Local Refinement consultation notification sent 24-05-2022 Letter Local Refinement consultation extension notification sent
625	Matthew Langbridge	Cat 1 and 3	42-63	CA	An invitation to negotiate and acquire land interests by voluntary agreement has been sent by letter. 13-05-2022 Letter Local Refinement consultation notification sent 24-05-2022 Letter Local Refinement consultation extension notification sent 07-09-2022 Letter An invitation has been sent to negotiate and acquire land interests by voluntary agreement
626	Matthew Peters	Cat 1 and 3	06-113	CAR	An invitation to negotiate and acquire land interests by voluntary agreement has been sent by letter. 27-01-2020 Letter Supplementary consultation notification sent 13-07-2020 Letter Design Refinement consultation notification sent 29-09-2020 Letter An invitation has been sent to negotiate and acquire land interests by voluntary agreement 29-01-2021 Letter Correspondence sending voluntary licence agreement 13-07-2021 Letter Community Impacts consultation notification sent 26-10-2021 Letter An invitation has been sent to negotiate and acquire land interests by voluntary agreement 13-05-2022 Letter Local Refinement consultation notification sent 24-05-2022 Letter Local Refinement consultation extension notification sent
627	Matthew Vincent O'Mara	Cat 1 and 3	05-10	CAR	An invitation to negotiate and acquire land interests by voluntary agreement has been sent by letter. 27-01-2020 Letter Supplementary consultation notification sent 13-07-2020 Letter Design Refinement consultation notification sent 29-09-2020 Letter An invitation has been sent to negotiate and acquire land interests by voluntary agreement 13-07-2021 Letter Community Impacts consultation notification sent 26-10-2021 Letter An invitation has been sent to negotiate and acquire land interests by voluntary agreement 13-05-2022 Letter Local Refinement consultation notification sent 24-05-2022 Letter Local Refinement consultation extension notification sent
628	Maureen Claire Lee Wayne Lee	Cat 1 and 3	33-135	CAR	An invitation to negotiate and acquire land interests by voluntary agreement has been sent by letter. 09-10-2018 Letter Land Interest Questionnaire sent 09-10-2018 Letter Section 42 Statutory consultation notification sent 27-01-2020 Letter Supplementary consultation notification sent 13-07-2020 Letter Design Refinement consultation notification sent 29-09-2020 Letter An invitation has been sent to negotiate and acquire land interests by voluntary agreement 04-05-2021 Letter Survey access request sent

CA (Compulsory acquisition), CAR (Compulsory acquisition of rights over land and temporary possession), TP (Temporary possession)
CAS (Compulsory acquisition of subsoil), CASTPS (Compulsory acquisition of subsoil and temporary possession of land at the surface)

No.	Land interest name/organisation and land agent's name (if applicable)	Type of interest	Plot(s)	Land requirement	Status of negotiations with land interest
628 Cont'd					13-07-2021 Letter Community Impacts consultation notification sent 26-10-2021 Letter An invitation has been sent to negotiate and acquire land interests by voluntary agreement 13-05-2022 Letter Local Refinement consultation notification sent 24-05-2022 Letter Local Refinement consultation extension notification sent
629	Maureen Jean Godden Stanley George Godden	Cat 1 and 3	33-162	CAR	An invitation to negotiate and acquire land interests by voluntary agreement has been sent by letter. 09-10-2018 Letter Section 42 Statutory consultation notification sent 09-10-2018 Letter Land Interest Questionnaire sent 08-02-2019 Letter Land Interest Questionnaire reminder sent 21-03-2019 Letter Land Interest Questionnaire response 27-01-2020 Letter Supplementary consultation notification sent 13-07-2020 Letter Design Refinement consultation notification sent 29-09-2020 Letter An invitation has been sent to negotiate and acquire land interests by voluntary agreement 13-07-2021 Letter Community Impacts consultation notification sent 26-10-2021 Letter An invitation has been sent to negotiate and acquire land interests by voluntary agreement 13-05-2022 Letter Local Refinement consultation notification sent 24-05-2022 Letter Local Refinement consultation extension notification sent
630	Maureen Lowe	Cat 1 and 3	30-22	TP	An invitation to negotiate and acquire land interests by voluntary agreement has been sent by letter. 13-07-2020 Letter Design Refinement consultation notification sent 29-09-2020 Letter An invitation has been sent to negotiate and acquire land interests by voluntary agreement 13-07-2021 Letter Community Impacts consultation notification sent 26-10-2021 Letter An invitation has been sent to negotiate and acquire land interests by voluntary agreement 13-05-2022 Letter Local Refinement consultation notification sent 24-05-2022 Letter Local Refinement consultation extension notification sent
631	MD Shouab Miah	Cat 1 and 3	25-39	CAR	An invitation to negotiate and acquire land interests by voluntary agreement has been sent by letter. 27-01-2020 Letter Supplementary consultation notification sent 13-07-2020 Letter Design Refinement consultation notification sent 29-09-2020 Letter An invitation has been sent to negotiate and acquire land interests by voluntary agreement 13-07-2021 Letter Community Impacts consultation notification sent 26-10-2021 Letter An invitation has been sent to negotiate and acquire land interests by voluntary agreement 13-05-2022 Letter Local Refinement consultation notification sent 24-05-2022 Letter Local Refinement consultation extension notification sent 14-06-2022 Email Correspondence regarding Local Refinement consultation 17-06-2022 Email Correspondence regarding voluntary agreement 23-06-2022 Email Correspondence regarding voluntary agreement 05-07-2022 Email Correspondence regarding Local Refinement consultation, Project proposals and voluntary agreement

CA (Compulsory acquisition), CAR (Compulsory acquisition of rights over land and temporary possession), TP (Temporary possession)
CAS (Compulsory acquisition of subsoil), CASTPS (Compulsory acquisition of subsoil and temporary possession of land at the surface)

No.	Land interest name/organisation and land agent's name (if applicable)	Type of interest	Plot(s)	Land requirement	Status of negotiations with land interest
632	Medway Council	Cat 1 and 3	03-146	CAR	<p>In contact with the Local Authority since Preferred Route Announcement April 2017 and who are fully aware of the Project and its effect on their property. The property agreements are being progressed as part of the overall dialogue with the Local Authorities and an updated position will be included within the Statement of Common Ground to be submitted at Application.</p> <p>05-09-2017 Email Correspondence regarding survey access 05-09-2017 Meeting Medway Councillor briefing 24-10-2017 Meeting Discussion regarding route updates, introduction and explanation of the Environmental Impact Assessment scoping report 31-10-2017 Letter Order Limits update notification sent 07-03-2018 Letter Correspondence regarding technical stakeholder engagement 19-03-2018 Meeting Stakeholder Advisor Panel meeting 05-04-2018 Meeting Discussion regarding Statement of Community consultation 07-06-2018 Meeting Medway Councillor briefing 25-06-2018 Letter Land Interest Questionnaire sent 12-07-2018 Letter Land Interest Questionnaire sent 31-07-2018 Letter Land Interest Questionnaire response 17-08-2018 Meeting Discussion regarding traffic modelling data 09-10-2018 Letter Section 42 Statutory consultation notification sent 15-08-2019 Letter 2019 Post-Statutory consultation notification sent 27-01-2020 Letter Supplementary consultation notification sent 02-03-2020 Meeting Supplementary consultation briefing 13-07-2020 Letter Design Refinement consultation notification sent 05-08-2020 Meeting Discussion regarding Design Refinement consultation 06-08-2020 Meeting Discussion regarding issues log and Statement of Common Ground 15-10-2020 Email Correspondence regarding Non-Disclosure Agreement 16-10-2020 Meeting Discussion regarding Statement of Common Ground 22-10-2020 Email Correspondence regarding traffic modelling 22-10-2020 Meeting Discussion regarding traffic modelling and status of the Project 03-11-2020 Meeting Discussion regarding Project update and future collaboration 07-12-2020 Meeting Discussion regarding Project update following Development Consent Order withdrawal 16-12-2020 Meeting Discussion regarding Design Refinement consultation 09-02-2021 Meeting Discussion regarding traffic modelling scenarios 11-02-2021 Meeting Discussion regarding air quality in Medway 15-02-2021 Meeting Discussion regarding Medway Council's Housing Infrastructure Fund (HIF) transport proposals 13-07-2021 Letter Community Impacts consultation notification sent 01-02-2022 Letter Environmental compensation landowner engagement notification sent 31-03-2022 Email Correspondence regarding survey access request 13-05-2022 Letter Local Refinement consultation notification sent</p>

CA (Compulsory acquisition), CAR (Compulsory acquisition of rights over land and temporary possession), TP (Temporary possession)
 CAS (Compulsory acquisition of subsoil), CASTPS (Compulsory acquisition of subsoil and temporary possession of land at the surface)

No.	Land interest name/organisation and land agent's name (if applicable)	Type of interest	Plot(s)	Land requirement	Status of negotiations with land interest
632 Cont'd					24-05-2022 Letter Local Refinement consultation extension notification sent
633	Mercedes Melissa Hubbard	Cat 1	28-87	CA	An invitation to negotiate and acquire land interests by voluntary agreement has been sent by letter. 13-07-2020 Letter Design Refinement consultation notification sent 29-09-2020 Letter An invitation has been sent to negotiate and acquire land interests by voluntary agreement 13-07-2021 Letter Community Impacts consultation notification sent 26-10-2021 Letter An invitation has been sent to negotiate and acquire land interests by voluntary agreement 13-05-2022 Letter Local Refinement consultation notification sent 24-05-2022 Letter Local Refinement consultation extension notification sent
634	Merilyn Catty	Cat 1	28-82	CA	An invitation to negotiate and acquire land interests by voluntary agreement has been sent by letter. 09-10-2018 Letter Land Interest Questionnaire sent 09-10-2018 Letter Section 42 Statutory consultation notification sent 23-10-2018 Letter Land Interest Questionnaire response 27-01-2020 Letter Supplementary consultation notification sent 13-07-2020 Letter Design Refinement consultation notification sent 29-09-2020 Letter An invitation has been sent to negotiate and acquire land interests by voluntary agreement 13-07-2021 Letter Community Impacts consultation notification sent 26-10-2021 Letter An invitation has been sent to negotiate and acquire land interests by voluntary agreement 13-05-2022 Letter Local Refinement consultation notification sent 24-05-2022 Letter Local Refinement consultation extension notification sent
635	Metropolitan Waste Management (Orsett) Limited Recycled in Orsett Limited Mark Banton - Gerald Eve LLP (as agent)	Cat 1 and 3	32-89 32-90 32-91 32-100 32-135 32-136 32-155 32-160	CA CA CAR CA CAR CAR CAR CAR	A meeting has been held with the agent and an invitation to negotiate and acquire land interests by voluntary agreement has been sent by letter. 12-04-2017 Letter Preferred Route Announcement notification sent 17-08-2017 Letter Survey access request sent 05-09-2017 Email Correspondence regarding survey works agreement 09-10-2018 Letter Section 42 Statutory consultation notification sent 09-10-2018 Letter Land Interest Questionnaire sent 19-11-2018 Email Correspondence regarding Land Interest Questionnaire response 08-02-2019 Letter Land Interest Questionnaire reminder sent 05-03-2019 Letter Land Interest Questionnaire response 21-05-2019 Email Correspondence regarding survey works 26-06-2019 Email Correspondence regarding survey works 28-06-2019 Email Correspondence regarding survey works 15-08-2019 Letter 2019 Post-Statutory consultation notification sent 05-09-2019 Email Correspondence regarding survey licence 23-01-2020 Email Correspondence regarding survey works 27-01-2020 Letter Supplementary consultation notification sent

CA (Compulsory acquisition), CAR (Compulsory acquisition of rights over land and temporary possession), TP (Temporary possession)
CAS (Compulsory acquisition of subsoil), CASTPS (Compulsory acquisition of subsoil and temporary possession of land at the surface)

No.	Land interest name/organisation and land agent's name (if applicable)	Type of interest	Plot(s)	Land requirement	Status of negotiations with land interest
635 Cont'd					16-03-2020 Letter Land Interest Questionnaire sent 13-07-2020 Letter Design Refinement consultation notification sent 23-09-2020 Letter Land Interest Questionnaire response 29-09-2020 Letter An invitation has been sent to negotiate and acquire land interests by voluntary agreement 01-10-2020 Email Correspondence regarding voluntary agreement 07-10-2020 Email Correspondence regarding interest in voluntary agreement 29-10-2020 Email Correspondence regarding interest in voluntary agreement 25-06-2021 Email Correspondence regarding fee policy 06-07-2021 Email Correspondence attaching minutes of a meeting 13-07-2021 Letter Community Impacts consultation notification sent 26-10-2021 Letter An invitation has been sent to negotiate and acquire land interests by voluntary agreement 13-05-2022 Letter Local Refinement consultation notification sent 24-05-2022 Letter Local Refinement consultation extension notification sent 25-05-2022 Email Correspondence regarding Local Refinement consultation 02-08-2022 Email Correspondence with agent following up on previous emails
636	Michael Alan Marchant	Cat 1 and 3	33-125	CAR	An invitation to negotiate and acquire land interests by voluntary agreement has been sent by letter. 09-10-2018 Letter Land Interest Questionnaire sent 09-10-2018 Letter Section 42 Statutory consultation notification sent 08-02-2019 Letter Land Interest Questionnaire reminder sent 07-08-2019 Letter Land Interest Questionnaire response 27-01-2020 Letter Supplementary consultation notification sent 13-07-2020 Letter Design Refinement consultation notification sent 29-09-2020 Letter An invitation has been sent to negotiate and acquire land interests by voluntary agreement 13-07-2021 Letter Community Impacts consultation notification sent 26-10-2021 Letter An invitation has been sent to negotiate and acquire land interests by voluntary agreement 13-05-2022 Letter Local Refinement consultation notification sent 24-05-2022 Letter Local Refinement consultation extension notification sent
637	Michael Charles Olley	Cat 1 and 3	25-14 25-16 25-17	CAR CAR CAR	An invitation to negotiate and acquire land interests by voluntary agreement has been sent by letter. 29-09-2020 Letter An invitation has been sent to negotiate and acquire land interests by voluntary agreement 12-10-2020 Email Correspondence regarding compensation 19-01-2021 Email Correspondence sending voluntary licence agreement 13-07-2021 Letter Community Impacts consultation notification sent 26-10-2021 Letter An invitation has been sent to negotiate and acquire land interests by voluntary agreement 13-05-2022 Letter Local Refinement consultation notification sent 24-05-2022 Letter Local Refinement consultation extension notification sent

CA (Compulsory acquisition), CAR (Compulsory acquisition of rights over land and temporary possession), TP (Temporary possession)
 CAS (Compulsory acquisition of subsoil), CASTPS (Compulsory acquisition of subsoil and temporary possession of land at the surface)

No.	Land interest name/organisation and land agent's name (if applicable)	Type of interest	Plot(s)	Land requirement	Status of negotiations with land interest
638	Michael David Charles Morgan	Cat 1	29-46 29-60 29-98	CA CA CA	<p>Discussion held with landowner/member of family at consultation event. The landowner has also received communications on the Project so has sufficient information to be aware of the Project and its effect on their property. An invitation to negotiate and acquire land interests by voluntary agreement has been sent by letter so the landowner is aware of options available, attempts to progress will continue.</p> <p>28-08-2018 Letter Land Interest Questionnaire sent 24-09-2018 Letter Land Interest Questionnaire response 09-10-2018 Letter Section 42 Statutory consultation notification sent 27-01-2020 Letter Supplementary consultation notification sent 13-07-2020 Letter Design Refinement consultation notification sent 29-09-2020 Letter An invitation has been sent to negotiate and acquire land interests by voluntary agreement 13-07-2021 Letter Community Impacts consultation notification sent 05-10-2021 Email Correspondence to agent requesting valuation, property information and inspection 06-10-2021 Email Correspondence from agent regarding voluntary agreement 26-10-2021 Letter An invitation has been sent to negotiate and acquire land interests by voluntary agreement 14-02-2022 Email Correspondence regarding voluntary agreement</p>
639	Michael David Hope	Cat 1, 2 and 3	46-29 46-30 46-32	CA CA CA	<p>An invitation to negotiate and acquire land interests by voluntary agreement has been sent by letter.</p> <p>15-08-2019 Letter 2019 Post-Statutory consultation notification sent 31-10-2019 Meeting Discussion regarding unregistered land 27-01-2020 Letter Supplementary consultation notification sent 16-03-2020 Letter Land Interest Questionnaire sent 13-07-2020 Letter Design Refinement consultation notification sent 29-09-2020 Letter An invitation has been sent to negotiate and acquire land interests by voluntary agreement 13-07-2021 Letter Community Impacts consultation notification sent 26-10-2021 Letter An invitation has been sent to negotiate and acquire land interests by voluntary agreement 13-05-2022 Letter Local Refinement consultation notification sent 24-05-2022 Letter Local Refinement consultation extension notification sent</p>
640	Michael Ian Malt	Cat 1 and 3	12-33	TP	<p>An invitation to negotiate and acquire land interests by voluntary agreement has been sent by letter.</p> <p>27-01-2020 Letter Supplementary consultation notification sent 13-07-2020 Letter Design Refinement consultation notification sent 29-09-2020 Letter An invitation has been sent to negotiate and acquire land interests by voluntary agreement 13-07-2021 Letter Community Impacts consultation notification sent 26-10-2021 Letter An invitation has been sent to negotiate and acquire land interests by voluntary agreement 13-05-2022 Letter Local Refinement consultation notification sent 24-05-2022 Letter Local Refinement consultation extension notification sent</p>

CA (Compulsory acquisition), CAR (Compulsory acquisition of rights over land and temporary possession), TP (Temporary possession)
CAS (Compulsory acquisition of subsoil), CASTPS (Compulsory acquisition of subsoil and temporary possession of land at the surface)

No.	Land interest name/organisation and land agent's name (if applicable)	Type of interest	Plot(s)	Land requirement	Status of negotiations with land interest
641	Michael John Body Tom French - BTF Partnership (as agent)	Cat 1, 2 and 3	06-80 06-81 06-108 06-118	CA CA CA CA	<p>The landowner is aware of the Project and its effect on their property. The Applicant regularly engages with the landowner's agent. Offers to meet and propose voluntary agreements have been made by the Applicant and attempts to progress will continue where practicable.</p> <p>12-04-2017 Letter Preferred Route Announcement notification sent</p> <p>31-10-2017 Letter Order Limits update notification sent</p> <p>14-05-2018 Letter Land Interest Questionnaire sent</p> <p>17-08-2018 Email Correspondence regarding survey access</p> <p>09-10-2018 Letter Section 42 Statutory consultation notification sent</p> <p>23-11-2018 Meeting Discussion regarding Project update and the impact of the Project on their interests</p> <p>12-12-2018 Letter Land Interest Questionnaire response</p> <p>14-12-2018 Letter Land Interest Questionnaire response</p> <p>27-01-2020 Letter Supplementary consultation notification sent</p> <p>17-02-2020 Letter Opening correspondence to agent proposing land agreement and seeking claim</p> <p>25-02-2020 Email Correspondence proposing date for site inspection</p> <p>27-04-2020 Email Correspondence regarding valuation date and impact of COVID-19 on valuation</p> <p>01-05-2020 Email Correspondence regarding survey access</p> <p>01-06-2020 Email Correspondence chasing valuation and claim basis</p> <p>13-07-2020 Letter Design Refinement consultation notification sent</p> <p>24-07-2020 Email Correspondence proposing a general update call</p> <p>13-08-2020 Email Correspondence chasing progress update</p> <p>17-08-2020 Email Correspondence chasing availability for a general update call</p> <p>22-10-2020 Meeting Regular catch up meeting with agent to discuss status and case progress</p> <p>05-11-2020 Meeting Regular catch up meeting with agent to discuss status and case progress</p> <p>11-11-2020 Email Correspondence requesting a meeting</p> <p>14-01-2021 Meeting Regular catch up meeting with agent to discuss status and case progress</p> <p>11-02-2021 Meeting Regular catch up meeting with agent to discuss status and case progress</p> <p>11-03-2021 Meeting Regular catch up meeting with agent to discuss status and case progress</p> <p>23-04-2021 Meeting Regular catch up meeting with agent to discuss status and case progress</p> <p>13-05-2021 Meeting Regular catch up meeting with agent to discuss status and case progress</p> <p>18-06-2021 Meeting Regular catch up meeting with agent to discuss status and case progress</p> <p>13-07-2021 Letter Community Impacts consultation notification sent</p> <p>13-07-2021 Meeting Regular catch up meeting with agent to discuss status and case progress</p> <p>28-07-2021 Meeting Regular catch up meeting with agent to discuss status and case progress</p> <p>20-08-2021 Meeting Regular catch up meeting with agent to discuss status and case progress</p> <p>15-09-2021 Meeting Regular catch up meeting with agent to discuss status and case progress</p> <p>13-10-2021 Meeting Regular catch up meeting with agent to discuss status and case progress</p> <p>10-11-2021 Meeting Regular catch up meeting with agent to discuss status and case progress</p> <p>06-01-2022 Email Correspondence requesting survey access</p>

CA (Compulsory acquisition), CAR (Compulsory acquisition of rights over land and temporary possession), TP (Temporary possession)

CAS (Compulsory acquisition of subsoil), CASTPS (Compulsory acquisition of subsoil and temporary possession of land at the surface)

No.	Land interest name/organisation and land agent's name (if applicable)	Type of interest	Plot(s)	Land requirement	Status of negotiations with land interest
641 Cont'd					07-02-2022 Meeting Regular catch up meeting with agent to discuss status and case progress 01-03-2022 Meeting Regular catch up meeting with agent to discuss status and case progress 04-04-2022 Meeting Regular catch up meeting with agent to discuss status and case progress 03-05-2022 Meeting Regular catch up meeting with agent to discuss status and case progress 13-05-2022 Letter Local Refinement consultation notification sent 24-05-2022 Letter Local Refinement consultation extension notification sent 30-05-2022 Meeting Regular catch up meeting with agent to discuss status and case progress 21-06-2022 Meeting Regular catch up meeting with agent to discuss status and case progress 25-07-2022 Meeting Regular catch up meeting with agent to discuss status and case progress 15-08-2022 Meeting Discussion with agent regarding case progress 05-09-2022 Meeting Regular catch up meeting with agent to discuss status and case progress
642	Michael John Enifer	Cat 1, 2 and 3	32-80 32-84 32-85 32-90 32-91 32-135	CA CAR TP CA CAR CAR	An invitation to negotiate and acquire land interests by voluntary agreement has been sent by letter. 31-10-2017 Letter Order Limits update notification sent 14-05-2018 Letter Land Interest Questionnaire sent 31-07-2018 Phone Call Land Interest Questionnaire assistance 19-09-2018 Letter Land Interest Questionnaire response 09-10-2018 Letter Section 42 Statutory consultation notification sent 21-03-2019 Email Correspondence regarding survey access 15-08-2019 Letter 2019 Post-Statutory consultation notification sent 27-01-2020 Letter Supplementary consultation notification sent 13-07-2020 Letter Design Refinement consultation notification sent 29-09-2020 Letter An invitation has been sent to negotiate and acquire land interests by voluntary agreement 13-07-2021 Letter Community Impacts consultation notification sent 26-10-2021 Letter An invitation has been sent to negotiate and acquire land interests by voluntary agreement 07-12-2021 Email Correspondence regarding Project proposals and impact on property 22-12-2021 Email Correspondence regarding voluntary agreement 09-05-2022 Email Correspondence regarding survey access request 13-05-2022 Letter Local Refinement consultation notification sent 23-05-2022 Email Correspondence regarding survey access request 24-05-2022 Letter Local Refinement consultation extension notification sent
643	Michael Neil Sanderson	Cat 1 and 3	45-22 45-28 45-29 45-31 45-32 45-33	TP TP CAR CAR CA CAR	An invitation to negotiate and acquire land interests by voluntary agreement has been sent by letter. 31-10-2017 Letter Order Limits update notification sent 14-05-2018 Letter Land Interest Questionnaire sent 09-10-2018 Letter Land Interest Questionnaire sent 09-10-2018 Letter Section 42 Statutory consultation notification sent 08-02-2019 Letter Land Interest Questionnaire reminder sent 27-01-2020 Letter Supplementary consultation notification sent

CA (Compulsory acquisition), CAR (Compulsory acquisition of rights over land and temporary possession), TP (Temporary possession)
CAS (Compulsory acquisition of subsoil), CASTPS (Compulsory acquisition of subsoil and temporary possession of land at the surface)

No.	Land interest name/organisation and land agent's name (if applicable)	Type of interest	Plot(s)	Land requirement	Status of negotiations with land interest		
643 Cont'd			45-34 45-37	CA CA	13-07-2020 Letter 29-09-2020 Letter 05-07-2021 Email 13-07-2021 Letter 13-05-2022 Letter 24-05-2022 Letter 06-07-2022 Email 01-09-2022 Letter	Design Refinement consultation notification sent An invitation has been sent to negotiate and acquire land interests by voluntary agreement Correspondence regarding voluntary agreement and fee policy Community Impacts consultation notification sent Local Refinement consultation notification sent Local Refinement consultation extension notification sent Correspondence regarding voluntary agreement Landowner engagement notification sent	
644	Michael Spindley	Cat 1 and 3	24-183	TP	An invitation to negotiate and acquire land interests by voluntary agreement has been sent by letter. 09-10-2018 Letter 09-10-2018 Letter 08-02-2019 Letter 27-01-2020 Letter 13-07-2020 Letter 29-09-2020 Letter 13-07-2021 Letter 26-10-2021 Letter 13-05-2022 Letter 24-05-2022 Letter	Section 42 Statutory consultation notification sent Land Interest Questionnaire sent Land Interest Questionnaire reminder sent Supplementary consultation notification sent Design Refinement consultation notification sent An invitation has been sent to negotiate and acquire land interests by voluntary agreement Community Impacts consultation notification sent An invitation has been sent to negotiate and acquire land interests by voluntary agreement Local Refinement consultation notification sent Local Refinement consultation extension notification sent	
645	Michael Victor Crawley	Cat 1 and 3	30-73	TP	An invitation to negotiate and acquire land interests by voluntary agreement has been sent by letter. 13-07-2020 Letter 29-09-2020 Letter 13-07-2021 Letter 26-10-2021 Letter 13-05-2022 Letter 24-05-2022 Letter	Design Refinement consultation notification sent An invitation has been sent to negotiate and acquire land interests by voluntary agreement Community Impacts consultation notification sent An invitation has been sent to negotiate and acquire land interests by voluntary agreement Local Refinement consultation notification sent Local Refinement consultation extension notification sent	
646	Michael Wardlaw	Cat 1 and 3	12-47	TP	An invitation to negotiate and acquire land interests by voluntary agreement has been sent by letter. 13-07-2021 Letter 26-10-2021 Letter 13-05-2022 Letter 24-05-2022 Letter	Community Impacts consultation notification sent An invitation has been sent to negotiate and acquire land interests by voluntary agreement Local Refinement consultation notification sent Local Refinement consultation extension notification sent	
647	Michael William Jarvis	Cat 1	49-16	CA	An invitation to negotiate and acquire land interests by voluntary agreement has been sent by letter. 27-01-2020 Letter 13-07-2020 Letter 29-09-2020 Letter 13-07-2021 Letter	Supplementary consultation notification sent Design Refinement consultation notification sent An invitation has been sent to negotiate and acquire land interests by voluntary agreement Community Impacts consultation notification sent	

CA (Compulsory acquisition), CAR (Compulsory acquisition of rights over land and temporary possession), TP (Temporary possession)
CAS (Compulsory acquisition of subsoil), CASTPS (Compulsory acquisition of subsoil and temporary possession of land at the surface)

No.	Land interest name/organisation and land agent's name (if applicable)	Type of interest	Plot(s)	Land requirement	Status of negotiations with land interest
647 Cont'd					26-10-2021 Letter An invitation has been sent to negotiate and acquire land interests by voluntary agreement 13-05-2022 Letter Local Refinement consultation notification sent 24-05-2022 Letter Local Refinement consultation extension notification sent
648	Michelle Rachel Megran	Cat 1 and 3	30-40	TP	An invitation to negotiate and acquire land interests by voluntary agreement has been sent by letter. 13-07-2020 Letter Design Refinement consultation notification sent 29-09-2020 Letter An invitation has been sent to negotiate and acquire land interests by voluntary agreement 13-07-2021 Letter Community Impacts consultation notification sent 26-10-2021 Letter An invitation has been sent to negotiate and acquire land interests by voluntary agreement 13-05-2022 Letter Local Refinement consultation notification sent 24-05-2022 Letter Local Refinement consultation extension notification sent
649	Mina Begum	Cat 1 and 3	26-46	CAR	An invitation to negotiate and acquire land interests by voluntary agreement has been sent by letter. 10-08-2021 Letter Community Impacts consultation notification sent 26-10-2021 Letter An invitation has been sent to negotiate and acquire land interests by voluntary agreement 13-05-2022 Letter Local Refinement consultation notification sent 24-05-2022 Letter Local Refinement consultation extension notification sent
650	Mitchells & Butlers Retail (No 2) Limited	Cat 1, 2 and 3	07-04 07-09 07-11 12-60	CAR CAR CAR TP	An invitation to negotiate and acquire land interests by voluntary agreement has been sent by letter. 27-01-2020 Letter Supplementary consultation notification sent 13-07-2020 Letter Design Refinement consultation notification sent 29-09-2020 Letter An invitation has been sent to negotiate and acquire land interests by voluntary agreement 13-07-2021 Letter Community Impacts consultation notification sent 26-10-2021 Letter An invitation has been sent to negotiate and acquire land interests by voluntary agreement 13-05-2022 Letter Local Refinement consultation notification sent 24-05-2022 Letter Local Refinement consultation extension notification sent
651	Molly Houston	Cat 1 and 3	33-174	CAR	An invitation to negotiate and acquire land interests by voluntary agreement has been sent by letter. 09-10-2018 Letter Land Interest Questionnaire sent 09-10-2018 Letter Section 42 Statutory consultation notification sent 21-12-2018 Letter Land Interest Questionnaire response 27-01-2020 Letter Supplementary consultation notification sent 13-07-2020 Letter Design Refinement consultation notification sent 29-09-2020 Letter An invitation has been sent to negotiate and acquire land interests by voluntary agreement 13-07-2021 Letter Community Impacts consultation notification sent 26-10-2021 Letter An invitation has been sent to negotiate and acquire land interests by voluntary agreement 13-05-2022 Letter Local Refinement consultation notification sent 24-05-2022 Letter Local Refinement consultation extension notification sent
652	Monica Marsden	Cat 1 and 3	30-75	CAR	An invitation to negotiate and acquire land interests by voluntary agreement has been sent by letter. 12-04-2017 Letter Preferred Route Announcement notification sent

CA (Compulsory acquisition), CAR (Compulsory acquisition of rights over land and temporary possession), TP (Temporary possession)
CAS (Compulsory acquisition of subsoil), CASTPS (Compulsory acquisition of subsoil and temporary possession of land at the surface)

No.	Land interest name/organisation and land agent's name (if applicable)	Type of interest	Plot(s)	Land requirement	Status of negotiations with land interest		
652 Cont'd	the late William John Evan Marsden		34-33	CAR	17-08-2017 Letter	Survey access request sent	
					31-10-2017 Letter	Order Limits update notification sent	
					14-05-2018 Letter	Land Interest Questionnaire sent	
					25-07-2018 Meeting	Land Interest Questionnaire assistance	
					28-08-2018 Letter	Land Interest Questionnaire sent	
					09-10-2018 Letter	Section 42 Statutory consultation notification sent	
					27-01-2020 Letter	Supplementary consultation notification sent	
					16-03-2020 Letter	Land Interest Questionnaire sent	
					02-07-2020 Letter	Land Interest Questionnaire response	
					13-07-2020 Letter	Design Refinement consultation notification sent	
					22-07-2020 Email	Correspondence regarding title ownership	
					29-09-2020 Letter	An invitation has been sent to negotiate and acquire land interests by voluntary agreement	
					10-11-2020 Email	Correspondence regarding land referencing	
					18-11-2020 Email	Correspondence regarding land referencing	
					16-03-2021 Email	Correspondence regarding land referencing	
					13-07-2021 Letter	Community Impacts consultation notification sent	
					26-10-2021 Letter	An invitation has been sent to negotiate and acquire land interests by voluntary agreement	
					13-05-2022 Letter	Local Refinement consultation notification sent	
					24-05-2022 Letter	Local Refinement consultation extension notification sent	
653	Monika Danuta Wojda Prenash Aldran Pillay	Cat 1 and 3	29-234	CA	Property bought under the blight provisions by the Applicant. The occupier is a tenant of the Applicant occupying by way of an Assured Shorthold Tenancy. Possession will be sought under the AST first.		
					05-08-2021 Letter	Community Impacts consultation notification sent	
					13-05-2022 Letter	Local Refinement consultation notification sent	
					24-05-2022 Letter	Local Refinement consultation extension notification sent	
654	Monsal Homes Limited	Cat 1, 2 and 3	29-66 29-67 29-70 29-72 29-73 29-74 29-79 29-81 29-84 29-90 29-94 29-99	CA CA CA CA CA CA CA CA CA CA CA CA	An invitation to negotiate and acquire land interests by voluntary agreement has been sent by letter.		
					12-04-2017 Letter	Preferred Route Announcement notification sent	
					17-08-2017 Letter	Survey access request sent	
					31-10-2017 Letter	Order Limits update notification sent	
					14-05-2018 Letter	Land Interest Questionnaire sent	
					17-08-2018 Meeting	Land Interest Questionnaire assistance	
					13-09-2018 Letter	Land Interest Questionnaire response	
					09-10-2018 Letter	Section 42 Statutory consultation notification sent	
					15-08-2019 Letter	2019 Post-Statutory consultation notification sent	
					27-01-2020 Letter	Supplementary consultation notification sent	
					13-07-2020 Letter	Design Refinement consultation notification sent	
					29-09-2020 Letter	An invitation has been sent to negotiate and acquire land interests by voluntary agreement	
					27-10-2020 Email	Correspondence regarding voluntary agreement	

CA (Compulsory acquisition), CAR (Compulsory acquisition of rights over land and temporary possession), TP (Temporary possession)
CAS (Compulsory acquisition of subsoil), CASTPS (Compulsory acquisition of subsoil and temporary possession of land at the surface)

No.	Land interest name/organisation and land agent's name (if applicable)	Type of interest	Plot(s)	Land requirement	Status of negotiations with land interest		
654 Cont'd			29-100 29-101 29-106 29-112 29-113 29-115 29-117 29-118 29-119 29-120 33-193 33-198 33-201 33-204 33-207 33-213 33-214 33-216 33-218 33-223	CA CA CA CA CAR CAR CA CA CA CA CA CA CA CAR CA CAR CA CA CA CA CA	25-06-2021 13-07-2021 16-11-2021 13-05-2022 24-05-2022	Email Letter Email Letter Letter	Correspondence regarding voluntary agreement and fee policy Community Impacts consultation notification sent Correspondence regarding interest in voluntary agreement Local Refinement consultation notification sent Local Refinement consultation extension notification sent
655	Montana Property Development Co. Limited	Cat 1 and 3	25-40	CAR	An invitation to negotiate and acquire land interests by voluntary agreement has been sent by letter.		
					27-01-2020	Letter	Supplementary consultation notification sent
					13-07-2020	Letter	Design Refinement consultation notification sent
					29-09-2020	Letter	An invitation has been sent to negotiate and acquire land interests by voluntary agreement
					13-07-2021	Letter	Community Impacts consultation notification sent
					26-10-2021	Letter	An invitation has been sent to negotiate and acquire land interests by voluntary agreement
					13-05-2022	Letter	Local Refinement consultation notification sent
					24-05-2022	Letter	Local Refinement consultation extension notification sent
656	Moreen Anne Pearson	Cat 1 and 3	33-145	CAR	An invitation to negotiate and acquire land interests by voluntary agreement has been sent by letter.		
					09-10-2018	Letter	Section 42 Statutory consultation notification sent
					09-10-2018	Letter	Land Interest Questionnaire sent
					08-02-2019	Letter	Land Interest Questionnaire reminder sent
					27-01-2020	Letter	Supplementary consultation notification sent
					13-07-2020	Letter	Design Refinement consultation notification sent
					29-09-2020	Letter	An invitation has been sent to negotiate and acquire land interests by voluntary agreement
					13-07-2021	Letter	Community Impacts consultation notification sent

CA (Compulsory acquisition), CAR (Compulsory acquisition of rights over land and temporary possession), TP (Temporary possession)
CAS (Compulsory acquisition of subsoil), CASTPS (Compulsory acquisition of subsoil and temporary possession of land at the surface)

No.	Land interest name/organisation and land agent's name (if applicable)	Type of interest	Plot(s)	Land requirement	Status of negotiations with land interest
656 Cont'd					26-10-2021 Letter An invitation has been sent to negotiate and acquire land interests by voluntary agreement 13-05-2022 Letter Local Refinement consultation notification sent 24-05-2022 Letter Local Refinement consultation extension notification sent
657	Mr Booth Mrs Booth	Cat 1, 2 and 3	04-07 04-12 04-17 04-25 04-45 04-64 05-04 06-171	CAR CAR CAR TP CAR CA TP CA	An invitation to negotiate and acquire land interests by voluntary agreement has been sent by letter. 27-01-2020 Letter Supplementary consultation notification sent 16-03-2020 Letter Land Interest Questionnaire sent 28-05-2020 Email Correspondence regarding survey access 13-07-2020 Letter Design Refinement consultation notification sent 29-09-2020 Letter An invitation has been sent to negotiate and acquire land interests by voluntary agreement 13-07-2021 Letter Community Impacts consultation notification sent 26-10-2021 Letter An invitation has been sent to negotiate and acquire land interests by voluntary agreement 13-05-2022 Letter Local Refinement consultation notification sent 24-05-2022 Letter Local Refinement consultation extension notification sent 01-07-2022 Phone Call Conversation regarding Non-Motorised User routes
658	Mr Morris	Cat 1 and 3	04-23 04-38	CA CAR	An invitation to negotiate and acquire land interests by voluntary agreement has been sent by letter. 13-07-2020 Letter Design Refinement consultation notification sent 29-09-2020 Letter An invitation has been sent to negotiate and acquire land interests by voluntary agreement 19-01-2021 Letter Land Interest Questionnaire sent 13-07-2021 Letter Community Impacts consultation notification sent 26-10-2021 Letter An invitation has been sent to negotiate and acquire land interests by voluntary agreement 13-05-2022 Letter Local Refinement consultation notification sent 24-05-2022 Letter Local Refinement consultation extension notification sent
659	Mr Nethersole Sarah Lea Nethersole	Cat 1, 2 and 3	04-07 04-12 04-17 04-25 04-45 04-64 05-04 06-171	CAR CAR CAR TP CAR CA TP CA	An invitation to negotiate and acquire land interests by voluntary agreement has been sent by letter. 27-01-2020 Letter Supplementary consultation notification sent 16-03-2020 Letter Land Interest Questionnaire sent 13-07-2020 Letter Design Refinement consultation notification sent 29-09-2020 Letter An invitation has been sent to negotiate and acquire land interests by voluntary agreement 13-07-2021 Letter Community Impacts consultation notification sent 26-10-2021 Letter An invitation has been sent to negotiate and acquire land interests by voluntary agreement 13-05-2022 Letter Local Refinement consultation notification sent 24-05-2022 Letter Local Refinement consultation extension notification sent
660	Mrs Singh-Gill Santok Singh-Gill the late Balbinder Singh-Gill	Cat 1 and 3	02-05 11-44 11-45	CAR CA CA	The Applicant has been engaging with the landowner on an acquisition by agreement basis. Multiple survey consent forms have been agreed to facilitate Applicant surveys, including agreement of compensation therefrom. 12-04-2017 Letter Preferred Route Announcement notification sent 17-08-2017 Letter Survey access request sent 31-10-2017 Letter Order Limits update notification sent

CA (Compulsory acquisition), CAR (Compulsory acquisition of rights over land and temporary possession), TP (Temporary possession)
CAS (Compulsory acquisition of subsoil), CASTPS (Compulsory acquisition of subsoil and temporary possession of land at the surface)

No.	Land interest name/organisation and land agent's name (if applicable)	Type of interest	Plot(s)	Land requirement	Status of negotiations with land interest
660 Cont'd					24-06-2022 Email Correspondence offering an adapted form of the Applicant's standard voluntary agreement 25-07-2022 Meeting Regular catch up meeting with agent to discuss status and case progress 15-08-2022 Meeting Discussion with agent regarding voluntary agreement 05-09-2022 Meeting Regular catch up meeting with agent to discuss status and case progress
661	Muhammad Wajid Mirza	Cat 1 and 3	26-59	CAR	An invitation to negotiate and acquire land interests by voluntary agreement has been sent by letter. 13-05-2022 Letter Local Refinement consultation notification sent 24-05-2022 Letter Local Refinement consultation extension notification sent 07-09-2022 Letter An invitation has been sent to negotiate and acquire land interests by voluntary agreement
662	Muritala Alabi	Cat 1 and 3	26-62	CAR	The Applicant identified the interested person following the end of the Local Refinement Consultation pursuant to new Land Registry data and has since issued a letter inviting the person to provide comments on the Project during the next stage of the planning process. 20-10-2022 Letter Invitation to provide comments on project proposals in the next phase of the planning process sent
663	Nafisa Shireen Mathurine	Cat 1	29-244	CA	An invitation to negotiate and acquire land interests by voluntary agreement has been sent by letter. 18-02-2020 Letter Supplementary consultation notification sent 13-07-2020 Letter Design Refinement consultation notification sent 29-09-2020 Letter An invitation has been sent to negotiate and acquire land interests by voluntary agreement 13-07-2021 Letter Community Impacts consultation notification sent 26-10-2021 Letter An invitation has been sent to negotiate and acquire land interests by voluntary agreement 13-05-2022 Letter Local Refinement consultation notification sent 24-05-2022 Letter Local Refinement consultation extension notification sent
664	Nancy Christine Wilson	Cat 1 and 3	43-53 43-94	CAR TP	An invitation to negotiate and acquire land interests by voluntary agreement has been sent by letter. 27-01-2020 Letter Supplementary consultation notification sent 16-03-2020 Letter Land Interest Questionnaire sent 13-07-2020 Letter Design Refinement consultation notification sent 29-09-2020 Letter An invitation has been sent to negotiate and acquire land interests by voluntary agreement 13-07-2021 Letter Community Impacts consultation notification sent 26-10-2021 Letter An invitation has been sent to negotiate and acquire land interests by voluntary agreement 13-05-2022 Letter Local Refinement consultation notification sent 24-05-2022 Letter Local Refinement consultation extension notification sent
665	Natalie Ellis	Cat 1 and 3	33-133	CAR	An invitation to negotiate and acquire land interests by voluntary agreement has been sent by letter. 09-10-2018 Letter Land Interest Questionnaire sent 09-10-2018 Letter Section 42 Statutory consultation notification sent 08-02-2019 Letter Land Interest Questionnaire reminder sent 27-01-2020 Letter Supplementary consultation notification sent 13-07-2020 Letter Design Refinement consultation notification sent

CA (Compulsory acquisition), CAR (Compulsory acquisition of rights over land and temporary possession), TP (Temporary possession)
CAS (Compulsory acquisition of subsoil), CASTPS (Compulsory acquisition of subsoil and temporary possession of land at the surface)

No.	Land interest name/organisation and land agent's name (if applicable)	Type of interest	Plot(s)	Land requirement	Status of negotiations with land interest
665 Cont'd					29-09-2020 Letter An invitation has been sent to negotiate and acquire land interests by voluntary agreement 13-07-2021 Letter Community Impacts consultation notification sent 26-10-2021 Letter An invitation has been sent to negotiate and acquire land interests by voluntary agreement 13-05-2022 Letter Local Refinement consultation notification sent 24-05-2022 Letter Local Refinement consultation extension notification sent
666	National Grid Electricity Transmission PLC	Cat 1, 2 and 3	03-01	CA	Notification of the Project and confirmation of assets has taken place. The draft Development Consent Order contains Protective Provisions for the benefit of statutory undertakers and prohibits compulsory acquisition of any of their apparatus without consent. The Applicant is progressing a Statement of Common Ground and further negotiations will be progressed up to and during examination. 19-05-2017 Meeting Discussion regarding Project update, Preferred Route Announcement and engagement going forward 03-05 CA 22-05-2017 Letter Survey access request sent 03-07 CAR 09-08-2017 Email Correspondence regarding Statement of Common Ground 03-09 CA 05-09-2017 Email Correspondence regarding Land Interest Questionnaire assistance 03-12 CA 16-10-2017 Phone Call Conversation regarding survey access 03-15 CA 16-10-2017 Letter Survey access request sent 03-22 CA 31-10-2017 Letter Order Limits update notification sent 03-44 CA 01-11-2017 Email Correspondence regarding Order Limits update 03-48 CA 04-12-2017 Meeting Discussion regarding progress with the Project for the gas diversion works 03-49 CA 01-03-2018 Meeting Discussion regarding the Applicant's diversion programme 03-58 CA 13-04-2018 Meeting Monthly progress meeting 03-60 CA 11-05-2018 Meeting Monthly progress meeting 03-62 CA 14-05-2018 Letter Land Interest Questionnaire sent 03-64 CA 16-05-2018 Meeting Discussion regarding the Applicant's and National Grid's programme deliverables 03-66 CA 02-07-2018 Meeting Discussion regarding development of the Applicant's utility companies governance and opportunity for long-term partnership 03-67 CA 06-07-2018 Meeting Monthly progress meeting 03-68 CA 03-08-2018 Meeting Monthly progress meeting 03-69 CA 10-08-2018 Meeting Discussion regarding Statement of Common Ground 03-73 CA 20-08-2018 Letter Land Interest Questionnaire sent 03-75 CA 31-08-2018 Meeting Monthly progress meeting 03-76 CA 10-09-2018 Letter Land Interest Questionnaire sent 03-78 CA 28-09-2018 Meeting Monthly progress meeting 03-79 CA 02-10-2018 Letter Land Interest Questionnaire response 03-81 CA 09-10-2018 Letter Land Interest Questionnaire sent 03-82 CA 09-10-2018 Letter Section 42 Statutory consultation notification sent 03-83 CA 23-10-2018 Letter Land Interest Questionnaire sent 03-84 CA 26-10-2018 Meeting Monthly progress meeting

CA (Compulsory acquisition), CAR (Compulsory acquisition of rights over land and temporary possession), TP (Temporary possession)
CAS (Compulsory acquisition of subsoil), CASTPS (Compulsory acquisition of subsoil and temporary possession of land at the surface)

No.	Land interest name/organisation and land agent's name (if applicable)	Type of interest	Plot(s)	Land requirement	Status of negotiations with land interest		
666 Cont'd			03-85	CA	23-11-2018	Meeting	Monthly progress meeting
			03-86	CA	28-02-2019	Meeting	Discussion regarding consents items across National Grid and the Applicant
			03-88	CA	01-05-2019	Meeting	Discussion regarding continued engagement on pre-enabling and enabling works packages
			03-89	CA	15-08-2019	Letter	2019 Post-Statutory consultation notification sent
			03-96	CAR	19-08-2019	Meeting	Steering meeting
			03-98	CAR	20-12-2019	Meeting	Joint Project Steering Group Meeting covering design issues, Development Consent Order, Land Rights, and agreements
			03-108	CA	27-01-2020	Letter	Supplementary consultation notification sent
			03-109	CA	16-03-2020	Letter	Land Interest Questionnaire sent
			03-114	CA	11-05-2020	Meeting	Joint Project Steering Group Meeting covering design issues, Development Consent Order, Land Rights, and agreements
			03-115	CA	28-05-2020	Meeting	Joint Project Steering Group Meeting covering design issues, Development Consent Order, Land Rights, and agreements
			03-118	CA	26-06-2020	Meeting	Joint Project Steering Group Meeting covering design issues, Development Consent Order, Land Rights, and agreements
			03-120	CA	13-07-2020	Letter	Design Refinement consultation notification sent
			03-121	CA	22-07-2020	Meeting	Joint Project Steering Group Meeting covering design issues, Development Consent Order, Land Rights, and agreements
			03-122	CA	20-08-2020	Meeting	Joint Project Steering Group Meeting covering design issues, Development Consent Order, Land Rights, and agreements
			03-127	CA	23-09-2020	Meeting	Joint Project Steering Group Meeting covering design issues, Development Consent Order, Land Rights, and agreements
			03-128	CA	13-07-2021	Letter	Community Impacts consultation notification sent
			03-129	CA	11-05-2022	Letter	Landowner engagement notification sent
			03-130	CA	13-05-2022	Letter	Local Refinement consultation notification sent
			03-134	CA	24-05-2022	Letter	Local Refinement consultation extension notification sent
			03-138	CA	01-09-2022	Letter	Landowner engagement notification sent
			03-139	CAR	05-09-2022	Letter	Landowner engagement notification sent
			03-144	CAR			
			03-145	CA			
			03-152	CA			
			04-05	CA			
			04-08	CAR			
			04-09	CA			
			04-12	CAR			
			04-17	CAR			
			04-25	TP			
			04-30	CA			
			04-31	CA			

CA (Compulsory acquisition), CAR (Compulsory acquisition of rights over land and temporary possession), TP (Temporary possession)
 CAS (Compulsory acquisition of subsoil), CASTPS (Compulsory acquisition of subsoil and temporary possession of land at the surface)

No.	Land interest name/organisation and land agent's name (if applicable)	Type of interest	Plot(s)	Land requirement	Status of negotiations with land interest
666 Cont'd			04-32	CA	
			04-43	CA	
			04-49	CA	
			04-53	CA	
			04-57	CA	
			04-64	CA	
			04-66	CA	
			04-67	CA	
			04-68	CA	
			04-91	CA	
			04-112	CA	
			04-127	CA	
			04-128	CAR	
			04-158	CA	
			04-160	CA	
			04-169	CA	
			04-175	CA	
			04-179	CA	
			04-187	CA	
			04-191	CA	
			04-196	CA	
			04-198	CA	
			04-199	CA	
			04-201	CA	
			04-202	CA	
			04-203	CA	
			04-205	CA	
			04-206	CA	
			04-207	CA	
			04-209	CA	
			04-213	CA	
			04-215	CAR	
			04-229	CAR	
			04-230	CA	
			04-233	TP	
			04-239	CA	
			04-243	CAR	

CA (Compulsory acquisition), CAR (Compulsory acquisition of rights over land and temporary possession), TP (Temporary possession)
 CAS (Compulsory acquisition of subsoil), CASTPS (Compulsory acquisition of subsoil and temporary possession of land at the surface)

No.	Land interest name/organisation and land agent's name (if applicable)	Type of interest	Plot(s)	Land requirement	Status of negotiations with land interest
666 Cont'd			04-259 04-260 04-272 04-273 05-01 05-04 06-06 06-09 06-10 06-16 06-24 06-26 06-27 06-36 06-40 06-46 06-47 06-48 06-50 06-52 06-54 06-55 06-56 06-57 06-59 06-62 06-66 06-71 06-75 06-76 06-116 06-121 06-141 06-145 06-147 06-152 06-153	CAR CA CA CA TP TP CA TP CA CA CA CA CA CA CAR CA CA CA CA CA CAR CAR CAR CA CA CA CA CA TP CA TP CAR CA CA CA CAR TP	

CA (Compulsory acquisition), CAR (Compulsory acquisition of rights over land and temporary possession), TP (Temporary possession)
 CAS (Compulsory acquisition of subsoil), CASTPS (Compulsory acquisition of subsoil and temporary possession of land at the surface)

No.	Land interest name/organisation and land agent's name (if applicable)	Type of interest	Plot(s)	Land requirement	Status of negotiations with land interest
666 Cont'd			06-154	CA	
			06-155	CA	
			06-156	CA	
			06-157	CA	
			06-158	CAR	
			06-167	CA	
			06-171	CA	
			06-193	CA	
			06-199	CA	
			06-205	CAR	
			06-206	CA	
			07-10	CA	
			07-13	CA	
			07-16	CA	
			07-18	CA	
			07-19	CA	
			07-21	CA	
			07-25	CA	
			07-31	CA	
			07-32	CA	
			08-02	CA	
			08-03	CA	
			08-04	CA	
			08-05	CA	
			08-06	CAR	
			08-07	CAR	
			08-08	CAR	
			11-01	CA	
			11-08	CA	
			11-09	CA	
			11-10	CA	
			11-11	CA	
			11-14	CA	
			11-35	CA	
			11-36	CA	
			11-37	CA	
			11-45	CA	

CA (Compulsory acquisition), CAR (Compulsory acquisition of rights over land and temporary possession), TP (Temporary possession)
 CAS (Compulsory acquisition of subsoil), CASTPS (Compulsory acquisition of subsoil and temporary possession of land at the surface)

No.	Land interest name/organisation and land agent's name (if applicable)	Type of interest	Plot(s)	Land requirement	Status of negotiations with land interest
666 Cont'd			11-50 11-51 11-58 11-63 11-64 11-66 11-67 11-73 12-02 13-52 13-58 13-64 13-65 13-71 13-72 13-74 13-75 13-79 13-80 13-82 13-83 13-84 13-85 13-90 15-01 15-04 15-07 15-09 15-11 15-17 15-18 15-21 15-22 15-23 16-01 16-02 16-03	CAR CA CA TP CAR CA TP CAR CAR CA CA CA CAR CAR CAR CAR CAR CAR CA CA CA CA CAR CAR TP TP TP TP CAS CASTPS CASTPS TP TP TP TP CAR TP	

CA (Compulsory acquisition), CAR (Compulsory acquisition of rights over land and temporary possession), TP (Temporary possession)
 CAS (Compulsory acquisition of subsoil), CASTPS (Compulsory acquisition of subsoil and temporary possession of land at the surface)

No.	Land interest name/organisation and land agent's name (if applicable)	Type of interest	Plot(s)	Land requirement	Status of negotiations with land interest
666 Cont'd			16-04	CAR	
			16-05	CAR	
			16-06	TP	
			16-09	TP	
			16-12	CAR	
			16-15	TP	
			16-19	CAR	
			16-22	CAR	
			16-23	TP	
			16-26	TP	
			16-29	TP	
			16-32	CAR	
			16-33	TP	
			16-34	TP	
			16-35	TP	
			16-36	CA	
			16-37	CA	
			16-38	CA	
			16-39	CA	
			16-40	TP	
			16-41	CAS	
			16-44	CAR	
			16-54	CAR	
			17-07	TP	
			20-01	CAR	
			20-02	TP	
			20-03	TP	
			20-04	TP	
			20-05	TP	
			20-06	CAR	
			20-07	CAR	
			20-08	CAR	
			20-09	CAR	
			20-10	CAR	
			20-11	CAR	
			20-12	CAR	
			20-13	CAR	

CA (Compulsory acquisition), CAR (Compulsory acquisition of rights over land and temporary possession), TP (Temporary possession)
 CAS (Compulsory acquisition of subsoil), CASTPS (Compulsory acquisition of subsoil and temporary possession of land at the surface)

No.	Land interest name/organisation and land agent's name (if applicable)	Type of interest	Plot(s)	Land requirement	Status of negotiations with land interest
666 Cont'd			20-14	CAR	
			20-16	CAR	
			20-17	CAR	
			20-18	CAR	
			20-20	CAR	
			20-25	CAR	
			20-26	TP	
			20-28	CAR	
			20-32	CAR	
			20-33	TP	
			20-40	TP	
			20-41	CAR	
			20-42	CAR	
			20-44	TP	
			20-45	CA	
			20-46	TP	
			20-49	CAR	
			20-50	CAR	
			20-53	CA	
			20-54	TP	
			20-57	CAR	
			20-58	CA	
			20-62	CA	
			20-67	CA	
			20-68	CA	
			20-69	CA	
			20-71	TP	
			20-72	TP	
			20-81	CA	
			20-90	TP	
			21-10	TP	
			21-11	TP	
			21-14	CAR	
			21-15	CAR	
			21-16	CAR	
			21-18	TP	
			21-19	TP	

CA (Compulsory acquisition), CAR (Compulsory acquisition of rights over land and temporary possession), TP (Temporary possession)
 CAS (Compulsory acquisition of subsoil), CASTPS (Compulsory acquisition of subsoil and temporary possession of land at the surface)

No.	Land interest name/organisation and land agent's name (if applicable)	Type of interest	Plot(s)	Land requirement	Status of negotiations with land interest
666 Cont'd			21-20	CAR	
			21-21	CAR	
			21-22	TP	
			21-24	CAR	
			21-27	TP	
			21-30	TP	
			21-31	TP	
			23-19	CAR	
			23-23	TP	
			23-25	CAR	
			23-26	CAR	
			23-27	CAR	
			23-30	CAR	
			23-35	TP	
			23-41	CAR	
			23-43	TP	
			23-47	CAR	
			23-50	CAR	
			23-51	CA	
			23-52	TP	
			23-56	CAR	
			23-57	CAR	
			23-61	CAR	
			23-63	CAR	
			23-64	CAR	
			23-65	CAR	
			23-68	CA	
			23-69	CAR	
			23-70	CA	
			23-71	CAR	
			23-72	CAR	
			23-75	CA	
			23-76	CAR	
			23-79	CA	
			23-81	CA	
			23-88	CAR	
			23-92	CA	

CA (Compulsory acquisition), CAR (Compulsory acquisition of rights over land and temporary possession), TP (Temporary possession)
 CAS (Compulsory acquisition of subsoil), CASTPS (Compulsory acquisition of subsoil and temporary possession of land at the surface)

No.	Land interest name/organisation and land agent's name (if applicable)	Type of interest	Plot(s)	Land requirement	Status of negotiations with land interest
666 Cont'd			24-109	CAR	
			24-113	CAR	
			24-114	CA	
			24-115	CA	
			24-116	CAR	
			24-117	CA	
			24-118	CA	
			24-119	CA	
			24-121	CAR	
			24-122	CA	
			24-124	CAR	
			24-125	TP	
			24-132	CA	
			24-136	CAR	
			24-139	TP	
			24-140	CA	
			24-145	TP	
			24-148	CAR	
			24-169	TP	
			24-180	TP	
			24-185	CA	
			27-02	CAR	
			27-06	CAR	
			27-08	CA	
			27-09	CAR	
			27-10	CA	
			27-11	CAR	
			27-12	CAR	
			27-15	CA	
			27-16	CAR	
			27-19	CA	
			27-20	CA	
			27-21	CA	
			27-32	CA	
			27-35	TP	
			27-40	TP	
			27-41	CAR	

CA (Compulsory acquisition), CAR (Compulsory acquisition of rights over land and temporary possession), TP (Temporary possession)
 CAS (Compulsory acquisition of subsoil), CASTPS (Compulsory acquisition of subsoil and temporary possession of land at the surface)

No.	Land interest name/organisation and land agent's name (if applicable)	Type of interest	Plot(s)	Land requirement	Status of negotiations with land interest
666 Cont'd			28-39 28-40 28-41 28-42 28-43 28-44 28-47 28-48 28-55 28-60 28-65 28-66 28-99 28-101 28-102 28-106 28-108 29-02 29-03 29-04 29-06 29-09 29-11 29-12 29-15 29-16 29-17 29-18 29-19 29-20 29-24 29-31 29-43 29-47 29-54 29-83 29-88	CAR CA CA CAR TP CA TP CA CA CA CAR TP CA CA CA CAR CA CA CA CAR CA CAR CAR CA CA CA CAR CA CA CAR CA CA CA CAR CA CA CA CA CA CA	

CA (Compulsory acquisition), CAR (Compulsory acquisition of rights over land and temporary possession), TP (Temporary possession)
 CAS (Compulsory acquisition of subsoil), CASTPS (Compulsory acquisition of subsoil and temporary possession of land at the surface)

No.	Land interest name/organisation and land agent's name (if applicable)	Type of interest	Plot(s)	Land requirement	Status of negotiations with land interest
666 Cont'd			29-123	CA	
			29-124	CA	
			29-142	CA	
			29-144	CA	
			29-146	CA	
			29-148	CA	
			29-150	CA	
			29-154	CA	
			29-158	CA	
			29-184	CA	
			29-195	CA	
			29-200	CA	
			29-207	CA	
			29-209	CA	
			29-210	CA	
			29-215	CAR	
			29-216	CA	
			29-221	CA	
			29-230	CA	
			29-248	CAR	
			29-255	CA	
			29-265	CA	
			29-266	CAR	
			29-268	CAR	
			29-277	CAR	
			29-281	CA	
			29-282	CAR	
			29-283	CAR	
			30-03	CA	
			30-13	CA	
			30-14	TP	
			30-17	TP	
			30-18	CA	
			30-70	CA	
			31-02	TP	
			31-04	CA	
			31-07	CAR	

CA (Compulsory acquisition), CAR (Compulsory acquisition of rights over land and temporary possession), TP (Temporary possession)
 CAS (Compulsory acquisition of subsoil), CASTPS (Compulsory acquisition of subsoil and temporary possession of land at the surface)

No.	Land interest name/organisation and land agent's name (if applicable)	Type of interest	Plot(s)	Land requirement	Status of negotiations with land interest
666 Cont'd			31-08 31-09 31-11 31-13 31-23 31-33 31-35 32-09 32-10 32-14 32-17 32-20 32-25 32-34 32-36 32-49 32-53 32-56 32-61 32-78 32-143 32-147 32-152 32-185 32-186 33-04 33-05 33-09 33-10 33-11 33-12 33-15 33-17 33-18 33-19 33-29 33-30	TP TP CAR TP CA CA CA CA CA TP CAR CA CAR CA CAR CAR TP CA TP TP CAR TP TP CA TP CA CAR CA CA CA CAR CA TP CA CAR	

CA (Compulsory acquisition), CAR (Compulsory acquisition of rights over land and temporary possession), TP (Temporary possession)
 CAS (Compulsory acquisition of subsoil), CASTPS (Compulsory acquisition of subsoil and temporary possession of land at the surface)

No.	Land interest name/organisation and land agent's name (if applicable)	Type of interest	Plot(s)	Land requirement	Status of negotiations with land interest
666 Cont'd			33-31	CA	
			33-32	CA	
			33-33	CA	
			33-35	CAR	
			33-265	TP	
			33-266	CAR	
			33-268	TP	
			34-07	CA	
			34-08	CA	
			34-09	CA	
			34-10	CA	
			34-11	CA	
			34-14	CA	
			34-15	CAR	
			34-16	CA	
			34-21	CA	
			35-02	CAR	
			35-04	CA	
			35-09	CAR	
			35-11	CAR	
			35-12	CA	
			35-13	CAR	
			35-14	CA	
			35-16	CA	
			35-17	CA	
			35-18	CA	
			35-19	CAR	
			38-01	CAR	
			38-02	TP	
			38-05	CA	
			38-06	CA	
			38-07	CA	
			38-10	TP	
			38-20	CAR	
			38-21	CA	
			38-22	CAR	
			38-23	TP	

CA (Compulsory acquisition), CAR (Compulsory acquisition of rights over land and temporary possession), TP (Temporary possession)
 CAS (Compulsory acquisition of subsoil), CASTPS (Compulsory acquisition of subsoil and temporary possession of land at the surface)

No.	Land interest name/organisation and land agent's name (if applicable)	Type of interest	Plot(s)	Land requirement	Status of negotiations with land interest
666 Cont'd			38-25	CAR	
			38-26	CA	
			38-27	CA	
			38-29	TP	
			38-31	CAR	
			38-32	CAR	
			38-34	CAR	
			38-35	CAR	
			38-36	TP	
			38-37	TP	
			38-39	TP	
			38-40	CAR	
			38-44	CAR	
			38-47	CAR	
			38-64	CAR	
			39-83	CAR	
			39-84	TP	
			41-02	CAR	
			41-04	CAR	
			41-05	CAR	
			41-08	CAR	
			41-09	TP	
			41-10	CAR	
			41-11	CAR	
			41-12	TP	
			41-16	TP	
			41-21	CA	
			41-23	CAR	
			41-24	CAR	
			41-39	TP	
			41-40	CAR	
			43-19	CAR	
			43-23	CA	
			43-32	CA	
			43-80	TP	
			43-99	CAR	
			44-08	CAR	

CA (Compulsory acquisition), CAR (Compulsory acquisition of rights over land and temporary possession), TP (Temporary possession)
 CAS (Compulsory acquisition of subsoil), CASTPS (Compulsory acquisition of subsoil and temporary possession of land at the surface)

No.	Land interest name/organisation and land agent's name (if applicable)	Type of interest	Plot(s)	Land requirement	Status of negotiations with land interest
666 Cont'd			44-12 44-25 44-39 44-90 44-92 44-112 45-79 45-80 45-87 45-96 45-101 45-112 45-114 45-121	CA CA CA CAR TP CAR TP CA CAR CA CA CAR CA CAR	
667	National Grid Gas PLC	Cat 2 and 3	01-01 01-02 01-03 01-04 01-08 02-08 02-11 02-12 03-39 03-53 03-54 03-56 03-59 03-76 03-81 03-84 03-85 03-86	CAR CA CAR CA CAR CAR CAR CA CA CA CA CA CA CA CA CA CA CA	Notification of the Project and confirmation of assets has taken place. The draft Development Consent Order contains Protective Provisions for the benefit of statutory undertakers and prohibits compulsory acquisition of any of their apparatus without consent. The Applicant is progressing a Statement of Common Ground and further negotiations will be progressed up to and during examination. 19-05-2017 Meeting Discussion regarding Project update, Preferred Route Announcement and engagement going forward 22-05-2017 Letter Survey access request sent 09-08-2017 Email Correspondence regarding Statement of Common Ground 05-09-2017 Email Correspondence regarding Land Interest Questionnaire assistance 16-10-2017 Phone Call Conversation regarding survey access 16-10-2017 Letter Survey access request sent 31-10-2017 Letter Order Limits update notification sent 01-11-2017 Email Correspondence regarding Order Limits update 04-12-2017 Meeting Discussion regarding progress with the Project for the gas diversion works 01-03-2018 Meeting Discussion regarding the Applicant's diversion programme 13-04-2018 Meeting Monthly progress meeting 11-05-2018 Meeting Monthly progress meeting 14-05-2018 Letter Land Interest Questionnaire sent 16-05-2018 Meeting Discussion regarding the Applicant's and National Grid's programme deliverables 02-07-2018 Meeting Discussion regarding development of the Applicant's utility companies governance and opportunity for long-term partnership 06-07-2018 Meeting Monthly progress meeting 03-08-2018 Meeting Monthly progress meeting 10-08-2018 Meeting Discussion regarding Statement of Common Ground

CA (Compulsory acquisition), CAR (Compulsory acquisition of rights over land and temporary possession), TP (Temporary possession)
CAS (Compulsory acquisition of subsoil), CASTPS (Compulsory acquisition of subsoil and temporary possession of land at the surface)

No.	Land interest name/organisation and land agent's name (if applicable)	Type of interest	Plot(s)	Land requirement	Status of negotiations with land interest		
667 Cont'd			03-88	CA	20-08-2018	Letter	Land Interest Questionnaire sent
			03-89	CA	31-08-2018	Meeting	Monthly progress meeting
			03-96	CAR	10-09-2018	Letter	Land Interest Questionnaire sent
			03-98	CAR	28-09-2018	Meeting	Monthly progress meeting
			03-107	CA	02-10-2018	Letter	Land Interest Questionnaire response
			03-108	CA	09-10-2018	Letter	Land Interest Questionnaire sent
			03-119	CA	09-10-2018	Letter	Section 42 Statutory consultation notification sent
			03-149	CA	23-10-2018	Letter	Land Interest Questionnaire sent
			04-03	CAR	26-10-2018	Meeting	Monthly progress meeting
			04-04	CA	23-11-2018	Meeting	Monthly progress meeting
			04-10	CA	28-02-2019	Meeting	Discussion regarding consents items across National Grid and the Applicant
			04-13	CA	01-05-2019	Meeting	Discussion regarding continued engagement on pre-enabling and enabling works packages
			04-14	CAR	15-08-2019	Letter	2019 Post-Statutory consultation notification sent
			04-23	CA	19-08-2019	Meeting	Steering meeting
			04-38	CAR	20-12-2019	Meeting	Joint Project Steering Group Meeting covering design issues, Development Consent Order, Land Rights, and agreements
			04-42	CAR	27-01-2020	Letter	Supplementary consultation notification sent
			04-54	CA	16-03-2020	Letter	Land Interest Questionnaire sent
			04-58	CAR	11-05-2020	Meeting	Joint Project Steering Group Meeting covering design issues, Development Consent Order, Land Rights, and agreements
			04-63	CAR	28-05-2020	Meeting	Joint Project Steering Group Meeting covering design issues, Development Consent Order, Land Rights, and agreements
			04-196	CA	26-06-2020	Meeting	Joint Project Steering Group Meeting covering design issues, Development Consent Order, Land Rights, and agreements
			04-198	CA	13-07-2020	Letter	Design Refinement consultation notification sent
			04-199	CA	22-07-2020	Meeting	Joint Project Steering Group Meeting covering design issues, Development Consent Order, Land Rights, and agreements
			04-201	CA	20-08-2020	Meeting	Joint Project Steering Group Meeting covering design issues, Development Consent Order, Land Rights, and agreements
			04-202	CA	23-09-2020	Meeting	Joint Project Steering Group Meeting covering design issues, Development Consent Order, Land Rights, and agreements
			04-205	CA	13-07-2021	Letter	Community Impacts consultation notification sent
			04-206	CA	11-05-2022	Letter	Landowner engagement notification sent
			04-207	CA	13-05-2022	Letter	Local Refinement consultation notification sent
04-213	CA	24-05-2022	Letter	Local Refinement consultation extension notification sent			
04-215	CAR	01-09-2022	Letter	Landowner engagement notification sent			
04-229	CAR	05-09-2022	Letter	Landowner engagement notification sent			
04-230	CA						
04-233	TP						

CA (Compulsory acquisition), CAR (Compulsory acquisition of rights over land and temporary possession), TP (Temporary possession)
CAS (Compulsory acquisition of subsoil), CASTPS (Compulsory acquisition of subsoil and temporary possession of land at the surface)

No.	Land interest name/organisation and land agent's name (if applicable)	Type of interest	Plot(s)	Land requirement	Status of negotiations with land interest
667 Cont'd			04-239 04-243 04-272 04-273 05-01 05-03 05-06 06-02 06-06 06-09 06-12 06-13 06-31 06-42 06-43 06-44 06-45 06-47 06-48 06-51 06-53 06-54 06-55 06-56 06-57 06-62 06-66 06-69 06-73 06-75 06-76 06-82 06-116 06-121 06-133 06-136 06-137	CA CAR CA CA TP TP TP CA CA TP CA CA CA CA CA CA CA CA CA CA CA CAR CAR CAR CA CA CA CA TP CA CA TP CAR CA CAR CAR	

CA (Compulsory acquisition), CAR (Compulsory acquisition of rights over land and temporary possession), TP (Temporary possession)
 CAS (Compulsory acquisition of subsoil), CASTPS (Compulsory acquisition of subsoil and temporary possession of land at the surface)

No.	Land interest name/organisation and land agent's name (if applicable)	Type of interest	Plot(s)	Land requirement	Status of negotiations with land interest
667 Cont'd			06-140	CA	
			06-141	CA	
			06-142	CA	
			06-143	CA	
			06-144	CAR	
			06-145	CA	
			06-146	CA	
			06-147	CA	
			06-149	CA	
			06-150	CA	
			06-151	CAR	
			06-152	CAR	
			06-153	TP	
			06-154	CA	
			06-155	CA	
			06-156	CA	
			06-157	CA	
			06-158	CAR	
			06-159	CA	
			06-163	CA	
			06-167	CA	
			06-168	CA	
			06-170	CA	
			06-180	CA	
			06-181	CA	
			06-191	CA	
			06-197	CA	
			06-200	CA	
			06-201	CA	
			06-207	CAR	
			06-208	CAR	
			06-209	CAR	
			06-210	CA	
			06-211	CA	
			07-03	CA	
			07-04	CAR	
			07-09	CAR	

CA (Compulsory acquisition), CAR (Compulsory acquisition of rights over land and temporary possession), TP (Temporary possession)
 CAS (Compulsory acquisition of subsoil), CASTPS (Compulsory acquisition of subsoil and temporary possession of land at the surface)

No.	Land interest name/organisation and land agent's name (if applicable)	Type of interest	Plot(s)	Land requirement	Status of negotiations with land interest
667 Cont'd			07-11 07-12 07-35 07-49 09-69 10-02 11-01 11-08 11-09 11-10 11-11 11-12 11-13 11-14 11-15 11-35 11-36 11-37 11-45 11-50 11-51 11-52 11-54 11-55 11-57 11-58 11-63 11-64 11-66 11-67 11-69 11-70 11-71 11-72 11-73 11-76 12-01	CAR CA CA CA TP TP CA CA CA CA CA CA CA CAR CA CA CA CA CAR CA TP TP CA TP CA CAR CA TP TP CAR TP CA CAR TP TP	

CA (Compulsory acquisition), CAR (Compulsory acquisition of rights over land and temporary possession), TP (Temporary possession)
 CAS (Compulsory acquisition of subsoil), CASTPS (Compulsory acquisition of subsoil and temporary possession of land at the surface)

No.	Land interest name/organisation and land agent's name (if applicable)	Type of interest	Plot(s)	Land requirement	Status of negotiations with land interest
667 Cont'd			12-02 13-08 13-52 13-58 13-62 13-64 13-65 13-66 13-67 13-68 13-69 13-71 13-72 13-73 13-75 13-77 18-02 18-07 19-01 19-06 19-07 19-09 19-11 19-14 19-16 19-18 19-22 19-23 19-26 19-35 19-36 19-38 19-41 19-42 19-43 19-44 19-48	CAR CA CA CA TP CA CAR TP CAR TP TP CAR CAR TP CAR TP TP CA TP CA CA CA TP TP TP CA TP TP TP CA CA CA CA CA CA	

CA (Compulsory acquisition), CAR (Compulsory acquisition of rights over land and temporary possession), TP (Temporary possession)
 CAS (Compulsory acquisition of subsoil), CASTPS (Compulsory acquisition of subsoil and temporary possession of land at the surface)

No.	Land interest name/organisation and land agent's name (if applicable)	Type of interest	Plot(s)	Land requirement	Status of negotiations with land interest
667 Cont'd			19-49	CA	
			19-50	CA	
			19-51	CA	
			19-52	CA	
			22-02	TP	
			22-03	TP	
			22-04	CAR	
			22-05	CAR	
			22-06	CAR	
			22-07	TP	
			22-08	CAR	
			22-09	TP	
			22-10	CAR	
			22-12	TP	
			22-14	CAR	
			22-15	TP	
			22-16	TP	
			22-17	TP	
			22-18	TP	
			22-20	TP	
			22-25	CAR	
			22-26	CA	
			22-27	CAR	
			22-28	CA	
			22-40	CA	
			22-45	CA	
			22-61	TP	
			22-72	CA	
			22-77	CA	
			22-94	CA	
			22-95	CA	
			22-115	CA	
			22-116	TP	
			23-56	CAR	
			23-72	CAR	
			23-79	CA	
			23-96	TP	

CA (Compulsory acquisition), CAR (Compulsory acquisition of rights over land and temporary possession), TP (Temporary possession)
 CAS (Compulsory acquisition of subsoil), CASTPS (Compulsory acquisition of subsoil and temporary possession of land at the surface)

No.	Land interest name/organisation and land agent's name (if applicable)	Type of interest	Plot(s)	Land requirement	Status of negotiations with land interest
667 Cont'd			23-126 23-131 23-134 23-136 23-137 23-139 23-140 23-141 23-149 23-152 23-153 23-157 23-159 23-161 23-166 23-167 23-169 23-173 23-174 24-89 24-94 24-95 24-100 24-116 24-118 24-119 24-123 24-124 24-125 24-127 24-128 24-130 24-131 24-132 24-134 24-135 24-136	TP TP TP CAR TP CAR TP TP TP TP CAR CAR TP CAR TP TP CAR CA TP CA CA CAR CAR CAR CA CA CA CAR CAR TP TP TP CAR TP CA CA CA CAR	

CA (Compulsory acquisition), CAR (Compulsory acquisition of rights over land and temporary possession), TP (Temporary possession)
 CAS (Compulsory acquisition of subsoil), CASTPS (Compulsory acquisition of subsoil and temporary possession of land at the surface)

No.	Land interest name/organisation and land agent's name (if applicable)	Type of interest	Plot(s)	Land requirement	Status of negotiations with land interest
667 Cont'd			24-138	CA	
			24-139	TP	
			24-140	CA	
			24-141	CA	
			24-143	TP	
			24-150	CAR	
			24-157	TP	
			24-170	TP	
			24-174	CAR	
			24-180	TP	
			24-185	CA	
			27-01	CAR	
			27-45	CAR	
			27-63	CA	
			27-64	CA	
			27-76	CAR	
			27-77	CAR	
			27-79	CAR	
			27-80	CAR	
			27-82	CAR	
			27-86	CAR	
			27-90	CAR	
			27-96	CAR	
			28-102	CA	
			28-103	CAR	
			28-116	CA	
			28-124	CAR	
			28-128	CAR	
			28-130	TP	
			29-01	CA	
			29-02	CA	
			29-03	CAR	
			29-04	CAR	
			29-05	TP	
			29-06	CA	
			29-07	CA	
			29-09	CA	

CA (Compulsory acquisition), CAR (Compulsory acquisition of rights over land and temporary possession), TP (Temporary possession)
 CAS (Compulsory acquisition of subsoil), CASTPS (Compulsory acquisition of subsoil and temporary possession of land at the surface)

No.	Land interest name/organisation and land agent's name (if applicable)	Type of interest	Plot(s)	Land requirement	Status of negotiations with land interest
667 Cont'd			29-170	CA	
			29-171	CA	
			29-172	CA	
			29-176	CA	
			29-177	CA	
			29-179	CA	
			29-184	CA	
			29-191	CA	
			29-193	CA	
			29-195	CA	
			29-197	CA	
			29-206	CA	
			29-213	CAR	
			29-270	CA	
			29-271	CA	
			29-274	CA	
			29-275	CA	
			29-276	CA	
			29-282	CAR	
			29-283	CAR	
			30-03	CA	
			30-05	CAR	
			30-07	CAR	
			30-13	CA	
			30-70	CA	
			30-78	CAR	
			31-04	CA	
			31-08	TP	
			31-11	CAR	
			31-13	TP	
			31-23	CA	
			31-30	CA	
			31-31	CA	
			31-32	CA	
			31-33	CA	
			31-34	CA	
			31-35	CA	

CA (Compulsory acquisition), CAR (Compulsory acquisition of rights over land and temporary possession), TP (Temporary possession)
 CAS (Compulsory acquisition of subsoil), CASTPS (Compulsory acquisition of subsoil and temporary possession of land at the surface)

No.	Land interest name/organisation and land agent's name (if applicable)	Type of interest	Plot(s)	Land requirement	Status of negotiations with land interest
667 Cont'd			31-36	CA	
			32-04	CA	
			32-10	CA	
			32-26	CA	
			32-96	CA	
			32-111	CAR	
			32-163	CAR	
			32-166	TP	
			32-175	TP	
			32-176	TP	
			32-178	CAR	
			32-180	TP	
			32-185	CA	
			32-186	TP	
			33-13	CA	
			33-15	CA	
			33-18	CA	
			33-19	TP	
			33-35	CAR	
			34-01	CAR	
			34-02	CAR	
			34-03	CAR	
			34-04	TP	
			34-05	CAR	
			34-06	CAR	
			34-07	CA	
			34-08	CA	
			34-09	CA	
			34-10	CA	
			34-11	CA	
			34-15	CAR	
			34-16	CA	
			34-20	TP	
			34-21	CA	
			34-29	TP	
			34-30	CAR	
			34-32	TP	

CA (Compulsory acquisition), CAR (Compulsory acquisition of rights over land and temporary possession), TP (Temporary possession)
 CAS (Compulsory acquisition of subsoil), CASTPS (Compulsory acquisition of subsoil and temporary possession of land at the surface)

No.	Land interest name/organisation and land agent's name (if applicable)	Type of interest	Plot(s)	Land requirement	Status of negotiations with land interest
667 Cont'd			34-38	CAR	
			35-01	CAR	
			35-02	CAR	
			35-05	CAR	
			35-09	CAR	
			35-12	CA	
			35-18	CA	
			35-19	CAR	
			36-02	CAR	
			36-04	TP	
			36-05	CAR	
			36-06	CAR	
			37-05	CAR	
			38-01	CAR	
			38-02	TP	
			38-03	CAR	
			38-04	CA	
			38-05	CA	
			38-06	CA	
			38-07	CA	
			38-08	CA	
			38-09	TP	
			38-10	TP	
			38-11	CA	
			38-12	CA	
			38-13	CAR	
			38-14	CAR	
			38-15	CAR	
			38-16	TP	
			38-17	CA	
			38-18	TP	
			38-19	TP	
			38-20	CAR	
			38-21	CA	
			38-22	CAR	
			38-23	TP	
			38-24	CAR	

CA (Compulsory acquisition), CAR (Compulsory acquisition of rights over land and temporary possession), TP (Temporary possession)
 CAS (Compulsory acquisition of subsoil), CASTPS (Compulsory acquisition of subsoil and temporary possession of land at the surface)

No.	Land interest name/organisation and land agent's name (if applicable)	Type of interest	Plot(s)	Land requirement	Status of negotiations with land interest
667 Cont'd			38-25	CAR	
			38-26	CA	
			38-27	CA	
			38-28	TP	
			38-29	TP	
			38-31	CAR	
			38-32	CAR	
			38-34	CAR	
			38-35	CAR	
			38-36	TP	
			38-37	TP	
			38-38	CAR	
			38-39	TP	
			38-40	CAR	
			38-43	CAR	
			38-44	CAR	
			38-47	CAR	
			38-64	CAR	
			39-01	TP	
			39-02	TP	
			39-03	CA	
			39-04	CAR	
			39-05	TP	
			39-06	CAR	
			39-09	CA	
			39-13	CAR	
			39-14	TP	
			39-15	TP	
			39-16	CAR	
			39-17	CAR	
			39-18	CAR	
			39-19	CA	
			39-22	TP	
			39-23	CAR	
			39-24	CA	
			39-25	TP	
			39-27	CAR	

CA (Compulsory acquisition), CAR (Compulsory acquisition of rights over land and temporary possession), TP (Temporary possession)
 CAS (Compulsory acquisition of subsoil), CASTPS (Compulsory acquisition of subsoil and temporary possession of land at the surface)

No.	Land interest name/organisation and land agent's name (if applicable)	Type of interest	Plot(s)	Land requirement	Status of negotiations with land interest
667 Cont'd			39-30 39-46 39-62 39-63 39-64 39-65 39-66 39-67 39-68 39-69 39-70 39-72 39-73 39-74 39-77 39-78 39-79 39-81 39-82 39-83 39-84 40-05 40-09 40-10 40-13 40-19 40-20 40-21 40-22 40-23 41-01 41-02 41-03 41-05 41-08 41-09 41-10	CAR TP CA CA CA CAR CAR CAR TP TP TP CAR CA TP TP CAR CA TP CAR CAR TP CA CA CA CA CA TP CAR CA CAR CAR CAR CAR CAR TP CAR	

CA (Compulsory acquisition), CAR (Compulsory acquisition of rights over land and temporary possession), TP (Temporary possession)
 CAS (Compulsory acquisition of subsoil), CASTPS (Compulsory acquisition of subsoil and temporary possession of land at the surface)

No.	Land interest name/organisation and land agent's name (if applicable)	Type of interest	Plot(s)	Land requirement	Status of negotiations with land interest
667 Cont'd			41-11 41-12 41-15 41-16 41-21 41-22 41-23 41-24 41-30 41-32 41-33 41-36 41-38 41-39 41-40 41-43 42-01 42-04 42-14 42-15 42-20 42-35 42-37 42-39 42-51 42-67 42-74 42-75 42-80 42-86 42-87 42-90 42-102 42-103 42-104 42-127 42-128	CAR TP TP TP CA CA CAR CAR TP CAR CAR CAR CAR CAR TP CAR CAR CAR TP CAR CAR CAR CA CA CA CA CA CA CA CA CA CA CA CA CA CA CA TP TP	

CA (Compulsory acquisition), CAR (Compulsory acquisition of rights over land and temporary possession), TP (Temporary possession)
 CAS (Compulsory acquisition of subsoil), CASTPS (Compulsory acquisition of subsoil and temporary possession of land at the surface)

No.	Land interest name/organisation and land agent's name (if applicable)	Type of interest	Plot(s)	Land requirement	Status of negotiations with land interest
667 Cont'd			43-11	CA	
			43-12	CA	
			43-44	CA	
			43-47	CAR	
			43-53	CAR	
			44-04	TP	
			44-11	CAR	
			44-18	CA	
			44-67	CA	
			44-90	CAR	
			44-92	TP	
			44-112	CAR	
			44-122	CAR	
			45-79	TP	
			45-80	CA	
			45-87	CAR	
			45-88	TP	
			45-89	CAR	
			45-90	CA	
			45-99	CAR	
			45-100	CAR	
			45-105	TP	
			45-107	TP	
			45-108	CAR	
			45-110	CAR	
			45-111	CAR	
			45-112	CAR	
			45-114	CA	
			45-115	CA	
			45-116	CA	
			45-117	CA	
			45-120	CAR	
			45-121	CAR	
			45-126	CA	
			45-127	CA	
			45-132	TP	
			45-133	CA	

CA (Compulsory acquisition), CAR (Compulsory acquisition of rights over land and temporary possession), TP (Temporary possession)
 CAS (Compulsory acquisition of subsoil), CASTPS (Compulsory acquisition of subsoil and temporary possession of land at the surface)

No.	Land interest name/organisation and land agent's name (if applicable)	Type of interest	Plot(s)	Land requirement	Status of negotiations with land interest
667 Cont'd			45-134 45-135 45-138 46-05 46-12 46-14 46-15 46-16 46-17 46-18 46-19 46-20 46-21 46-22 46-26 46-28 46-35 46-52 46-53 46-54 47-23 47-27 47-29 47-31 47-34 47-36 47-37	CA CA CA CA CAR CA CA CA CA CA CA CA CA CA CAR CA CA TP CA CA CA CA CA CA CA CA CA CA CA CA CA	
668	National Grid PLC	Cat 2 and 3	10-02 11-66 11-69 11-73 11-76 12-01 12-02	TP CA TP CAR TP TP CAR	<p>Notification of the Project and confirmation of assets has taken place. The draft Development Consent Order contains Protective Provisions for the benefit of statutory undertakers and prohibits compulsory acquisition of any of their apparatus without consent. Further negotiations will be progressed up to and during examination.</p> <p>19-05-2017 Meeting Discussion regarding Project update, Preferred Route Announcement and engagement going forward</p> <p>22-05-2017 Letter Survey access request sent</p> <p>09-08-2017 Email Correspondence regarding Statement of Common Ground</p> <p>05-09-2017 Email Correspondence regarding Land Interest Questionnaire assistance</p> <p>16-10-2017 Letter Survey access request sent</p> <p>16-10-2017 Phone Call Conversation regarding survey access</p> <p>31-10-2017 Letter Order Limits update notification sent</p>

CA (Compulsory acquisition), CAR (Compulsory acquisition of rights over land and temporary possession), TP (Temporary possession)
 CAS (Compulsory acquisition of subsoil), CASTPS (Compulsory acquisition of subsoil and temporary possession of land at the surface)

No.	Land interest name/organisation and land agent's name (if applicable)	Type of interest	Plot(s)	Land requirement	Status of negotiations with land interest		
668 Cont'd			12-03	TP	01-11-2017	Email	Correspondence regarding Order Limits update
			12-04	TP	04-12-2017	Meeting	Discussion regarding progress with the Project for the gas diversion works
			12-05	TP	01-03-2018	Meeting	Discussion regarding the Applicant's diversion programme
			12-06	CAR	13-04-2018	Meeting	Monthly progress meeting
			12-20	CAR	11-05-2018	Meeting	Monthly progress meeting
			13-52	CA	14-05-2018	Letter	Land Interest Questionnaire sent
			13-58	CA	16-05-2018	Meeting	Discussion regarding the Applicant's and National Grid's programme deliverables
			13-62	TP	02-07-2018	Meeting	Discussion regarding development of the Applicant's utility companies governance and opportunity for long-term partnership
			13-65	CAR	06-07-2018	Meeting	Monthly progress meeting
			13-66	TP	03-08-2018	Meeting	Monthly progress meeting
			13-67	CAR	10-08-2018	Meeting	Discussion regarding Statement of Common Ground
			13-68	TP	20-08-2018	Letter	Land Interest Questionnaire sent
			13-69	TP	31-08-2018	Meeting	Monthly progress meeting
			13-73	TP	10-09-2018	Letter	Land Interest Questionnaire sent
			13-74	CAR	28-09-2018	Meeting	Monthly progress meeting
			13-75	CAR	02-10-2018	Letter	Land Interest Questionnaire response
			13-76	TP	09-10-2018	Letter	Section 42 Statutory consultation notification sent
			13-77	TP	09-10-2018	Letter	Land Interest Questionnaire sent
			13-78	TP	23-10-2018	Letter	Land Interest Questionnaire sent
			13-79	CAR	26-10-2018	Meeting	Monthly progress meeting
			13-80	CA	23-11-2018	Meeting	Monthly progress meeting
			13-81	TP	28-02-2019	Meeting	Discussion regarding consents items across National Grid and the Applicant
					01-05-2019	Meeting	Discussion regarding continued engagement on pre-enabling and enabling works packages
					15-08-2019	Letter	2019 Post-Statutory consultation notification sent
					19-08-2019	Meeting	Steering meeting
					20-12-2019	Meeting	Joint Project Steering Group Meeting covering design issues, Development Consent Order, Land Rights, and agreements
					27-01-2020	Letter	Supplementary consultation notification sent
					16-03-2020	Letter	Land Interest Questionnaire sent
					11-05-2020	Meeting	Joint Project Steering Group Meeting covering design issues, Development Consent Order, Land Rights, and agreements
					28-05-2020	Meeting	Joint Project Steering Group Meeting covering design issues, Development Consent Order, Land Rights, and agreements
					26-06-2020	Meeting	Joint Project Steering Group Meeting covering design issues, Development Consent Order, Land Rights, and agreements
					13-07-2020	Letter	Design Refinement consultation notification sent
					22-07-2020	Meeting	Joint Project Steering Group Meeting covering design issues, Development Consent Order, Land Rights, and agreements

CA (Compulsory acquisition), CAR (Compulsory acquisition of rights over land and temporary possession), TP (Temporary possession)
CAS (Compulsory acquisition of subsoil), CASTPS (Compulsory acquisition of subsoil and temporary possession of land at the surface)

No.	Land interest name/organisation and land agent's name (if applicable)	Type of interest	Plot(s)	Land requirement	Status of negotiations with land interest
668 Cont'd					<p>20-08-2020 Meeting Joint Project Steering Group Meeting covering design issues, Development Consent Order, Land Rights, and agreements</p> <p>23-09-2020 Meeting Joint Project Steering Group Meeting covering design issues, Development Consent Order, Land Rights, and agreements</p> <p>13-07-2021 Letter Community Impacts consultation notification sent</p> <p>11-05-2022 Letter Landowner engagement notification sent</p> <p>13-05-2022 Letter Local Refinement consultation notification sent</p> <p>24-05-2022 Letter Local Refinement consultation extension notification sent</p> <p>01-09-2022 Letter Landowner engagement notification sent</p> <p>05-09-2022 Letter Landowner engagement notification sent</p>
669	Navdeep Kaur Bansal	Cat 1 and 3	26-42	CAR	<p>An invitation to negotiate and acquire land interests by voluntary agreement has been sent by letter.</p> <p>27-01-2020 Letter Supplementary consultation notification sent</p> <p>13-07-2020 Letter Design Refinement consultation notification sent</p> <p>29-09-2020 Letter An invitation has been sent to negotiate and acquire land interests by voluntary agreement</p> <p>13-07-2021 Letter Community Impacts consultation notification sent</p> <p>26-10-2021 Letter An invitation has been sent to negotiate and acquire land interests by voluntary agreement</p> <p>13-05-2022 Letter Local Refinement consultation notification sent</p> <p>24-05-2022 Letter Local Refinement consultation extension notification sent</p>
670	Nazia Gulzar	Cat 1 and 3	26-59	CAR	<p>An invitation to negotiate and acquire land interests by voluntary agreement has been sent by letter.</p> <p>13-05-2022 Letter Local Refinement consultation notification sent</p> <p>24-05-2022 Letter Local Refinement consultation extension notification sent</p> <p>07-09-2022 Letter An invitation has been sent to negotiate and acquire land interests by voluntary agreement</p>
671	Nedas Liorancas	Cat 1 and 3	25-87	CAR	<p>An invitation to negotiate and acquire land interests by voluntary agreement has been sent by letter.</p> <p>15-10-2020 Letter An invitation has been sent to negotiate and acquire land interests by voluntary agreement</p> <p>13-07-2021 Letter Community Impacts consultation notification sent</p> <p>26-10-2021 Letter An invitation has been sent to negotiate and acquire land interests by voluntary agreement</p> <p>13-05-2022 Letter Local Refinement consultation notification sent</p> <p>24-05-2022 Letter Local Refinement consultation extension notification sent</p>
672	Neil Gregory	Cat 1 and 3	25-81	CAR	<p>An invitation to negotiate and acquire land interests by voluntary agreement has been sent by letter.</p> <p>27-01-2020 Letter Supplementary consultation notification sent</p> <p>13-07-2020 Letter Design Refinement consultation notification sent</p> <p>29-09-2020 Letter An invitation has been sent to negotiate and acquire land interests by voluntary agreement</p> <p>13-07-2021 Letter Community Impacts consultation notification sent</p> <p>26-10-2021 Letter An invitation has been sent to negotiate and acquire land interests by voluntary agreement</p> <p>13-05-2022 Letter Local Refinement consultation notification sent</p> <p>24-05-2022 Letter Local Refinement consultation extension notification sent</p>

CA (Compulsory acquisition), CAR (Compulsory acquisition of rights over land and temporary possession), TP (Temporary possession)
CAS (Compulsory acquisition of subsoil), CASTPS (Compulsory acquisition of subsoil and temporary possession of land at the surface)

No.	Land interest name/organisation and land agent's name (if applicable)	Type of interest	Plot(s)	Land requirement	Status of negotiations with land interest
673	Network Rail Limited	Cat 1, 2 and 3	15-01	TP	The Applicant has been engaging with the landowner since 2015. The Applicant is discussing various agreements (including framework agreement and asset protection agreements) with the landowner and a Statement of Common Ground will be progressed. Further negotiations will be progressed up to and during Examination, as necessary.
			15-02	TP	13-06-2017 Meeting Discussion regarding Preferred Route Announcement, stakeholder assets and queries and engagement going forward
			15-03	TP	01-11-2017 Email Correspondence regarding unregistered land
			15-18	CASTPS	08-11-2017 Email Correspondence regarding unregistered land inquiry
			15-19	CASTPS	30-07-2018 Meeting Discussion regarding finalisation of Front End Pack and agree process for survey works
			15-22	TP	10-08-2018 Email Correspondence regarding unregistered land
			21-13	CAR	13-11-2018 Meeting Statement of Common Ground workshop
			23-23	TP	22-11-2018 Email Correspondence regarding Section 42 Statutory consultation letter
			23-33	CAR	13-02-2019 Email Correspondence attaching land use plans
			23-38	TP	20-05-2019 Meeting Discussion regarding Asset Protection Agreement
			23-59	CAR	15-08-2019 Letter 2019 Post-Statutory consultation notification sent
			23-60	CAR	26-11-2019 Meeting Discussion regarding agreements and clarify Network Rail process
			23-61	CAR	27-01-2020 Letter Supplementary consultation notification sent
			23-62	CAR	03-02-2020 Meeting Progress meeting with Network Rail engineering and property
			23-69	CAR	20-02-2020 Meeting Discussion regarding property relating to progress with Network Rail clearance process
			23-77	CA	26-02-2020 Meeting Discussion regarding maintenance of new footbridge with Meeting with Network Rail engineers and property
			23-78	CA	27-02-2020 Meeting Discussion regarding under track crossings and clearance process with Network Rail and UKPN
			23-91	CAR	28-02-2020 Meeting Discussion regarding Network Rail clearance status per interface and establish actions with Network Rail Property
			23-92	CA	02-03-2020 Meeting Discussion regarding progress across engineering and property disciplines
			23-94	CA	13-03-2020 Meeting Discussion regarding Network Rail clearance status per interface and establish actions with Network Rail Property
			23-95	CAR	16-03-2020 Letter Land Interest Questionnaire sent
			23-97	CAR	19-03-2020 Meeting Discussion regarding various legal agreements and progress with Network Rail and Addleshaw Goddard
			23-100	TP	03-04-2020 Meeting Discussion regarding Network Rail clearance status per interface and establish actions with Network Rail Property
			23-101	TP	13-04-2020 Meeting Discussion regarding Network Rail clearance status per interface and establish actions with Network Rail Property
			23-111	TP	01-05-2020 Meeting Discussion regarding Network Rail clearance status per interface and establish actions with Network Rail Property
			23-114	TP	19-06-2020 Meeting Discussion regarding Network Rail clearance status per interface and establish actions with Network Rail Property
			23-122	TP	03-07-2020 Meeting Discussion regarding Network Rail clearance status per interface and establish actions with Network Rail Property
					13-07-2020 Letter Design Refinement consultation notification sent

CA (Compulsory acquisition), CAR (Compulsory acquisition of rights over land and temporary possession), TP (Temporary possession)

CAS (Compulsory acquisition of subsoil), CASTPS (Compulsory acquisition of subsoil and temporary possession of land at the surface)

No.	Land interest name/organisation and land agent's name (if applicable)	Type of interest	Plot(s)	Land requirement	Status of negotiations with land interest		
673 Cont'd			23-128 23-129 23-130 23-134 42-22 42-23 42-24 42-25 42-34 42-82 42-95 42-99 42-123 42-124 43-05 44-22 44-24 44-45 44-53 44-56 44-90 44-92 44-122 45-175 49-02	CAR CAR CAR TP CAR CAR CAR CAR CAR CA CA TP CA TP CAR TP CA CA CA TP CAR TP CAR CAR CA	11-01-2021 Letter 13-07-2021 Letter 13-12-2021 Letter 13-05-2022 Letter 24-05-2022 Letter 12-07-2022 Email 02-08-2022 Letter	Land Interest Questionnaire sent Community Impacts consultation notification sent Landowner engagement notification sent Local Refinement consultation notification sent Local Refinement consultation extension notification sent Correspondence regarding framework agreement and Protective Provisions Land Interest Questionnaire sent	
674	Newdeal Investments Limited	Cat 1 and 3	13-56	CAR	Contact has been made with landowner who is aware of the Project. The land was removed from the Order Limits following Supplementary consultation in January 2020 and now only a subsoil interest up to the half-width of the highway is affected. An invitation to negotiate and acquire land interests by voluntary agreement has been sent by letter. 12-04-2017 Letter 17-08-2017 Letter 31-10-2017 Letter 14-03-2018 Email 14-05-2018 Letter 25-05-2018 Letter 09-10-2018 Letter 27-01-2020 Letter	Preferred Route Announcement notification sent Survey access request sent Order Limits update notification sent Correspondence regarding survey access Land Interest Questionnaire sent Land Interest Questionnaire response Section 42 Statutory consultation notification sent Supplementary consultation notification sent	

CA (Compulsory acquisition), CAR (Compulsory acquisition of rights over land and temporary possession), TP (Temporary possession)
CAS (Compulsory acquisition of subsoil), CASTPS (Compulsory acquisition of subsoil and temporary possession of land at the surface)

No.	Land interest name/organisation and land agent's name (if applicable)	Type of interest	Plot(s)	Land requirement	Status of negotiations with land interest
674 Cont'd					13-07-2020 Letter Design Refinement consultation notification sent 29-09-2020 Letter An invitation has been sent to negotiate and acquire land interests by voluntary agreement 13-07-2021 Letter Community Impacts consultation notification sent 26-10-2021 Letter An invitation has been sent to negotiate and acquire land interests by voluntary agreement 13-05-2022 Letter Local Refinement consultation notification sent 24-05-2022 Letter Local Refinement consultation extension notification sent
675	Ngoni Stephen Nyabunze	Cat 1 and 3	26-53	CAR	An invitation to negotiate and acquire land interests by voluntary agreement has been sent by letter. 27-01-2020 Letter Supplementary consultation notification sent 13-07-2020 Letter Design Refinement consultation notification sent 29-09-2020 Letter An invitation has been sent to negotiate and acquire land interests by voluntary agreement 13-07-2021 Letter Community Impacts consultation notification sent 26-10-2021 Letter An invitation has been sent to negotiate and acquire land interests by voluntary agreement 13-05-2022 Letter Local Refinement consultation notification sent 24-05-2022 Letter Local Refinement consultation extension notification sent
676	Nicholas Fearon	Cat 1	42-59	CA	An invitation to negotiate and acquire land interests by voluntary agreement has been sent by letter. 13-05-2022 Letter Local Refinement consultation notification sent 24-05-2022 Letter Local Refinement consultation extension notification sent
677	Nicholas Samuel Muller	Cat 1 and 3	09-27	TP	An invitation to negotiate and acquire land interests by voluntary agreement has been sent by letter. 27-01-2020 Letter Supplementary consultation notification sent 13-07-2020 Letter Design Refinement consultation notification sent 29-09-2020 Letter An invitation has been sent to negotiate and acquire land interests by voluntary agreement 13-07-2021 Letter Community Impacts consultation notification sent 26-10-2021 Letter An invitation has been sent to negotiate and acquire land interests by voluntary agreement 13-05-2022 Letter Local Refinement consultation notification sent 24-05-2022 Letter Local Refinement consultation extension notification sent
678	Nicola Dole Rita Kathleen Wild	Cat 1, 2 and 3	29-270 29-271 29-272 29-274 29-275	CA CA CA CA CA	A blight notice has been received and accepted by the Applicant. Negotiations have stalled for a long period as valuation figures from our valuer and the claimant's agent differ significantly. Dispute resolution processes are currently being considered. 31-10-2017 Letter Order Limits update notification sent 14-05-2018 Letter Land Interest Questionnaire sent 03-07-2018 Letter Land Interest Questionnaire response 09-10-2018 Letter Section 42 Statutory consultation notification sent 15-08-2019 Letter 2019 Post-Statutory consultation notification sent 22-10-2019 Letter Blight notice received 23-10-2019 Letter Correspondence to claimants responding to blight notice 13-12-2019 Letter Correspondence regarding blight notice sent

CA (Compulsory acquisition), CAR (Compulsory acquisition of rights over land and temporary possession), TP (Temporary possession)
CAS (Compulsory acquisition of subsoil), CASTPS (Compulsory acquisition of subsoil and temporary possession of land at the surface)

No.	Land interest name/organisation and land agent's name (if applicable)	Type of interest	Plot(s)	Land requirement	Status of negotiations with land interest
678 Cont'd					27-01-2020 Letter Supplementary consultation notification sent 13-07-2020 Letter Design Refinement consultation notification sent 13-07-2021 Letter Community Impacts consultation notification sent 13-05-2022 Letter Local Refinement consultation notification sent 24-05-2022 Letter Local Refinement consultation extension notification sent
679	Nicola Jane Howell	Cat 1 and 3	09-07	TP	An invitation to negotiate and acquire land interests by voluntary agreement has been sent by letter. 27-01-2020 Letter Supplementary consultation notification sent 13-07-2020 Letter Design Refinement consultation notification sent 29-09-2020 Letter An invitation has been sent to negotiate and acquire land interests by voluntary agreement 13-07-2021 Letter Community Impacts consultation notification sent 26-10-2021 Letter An invitation has been sent to negotiate and acquire land interests by voluntary agreement 13-05-2022 Letter Local Refinement consultation notification sent 24-05-2022 Letter Local Refinement consultation extension notification sent
680	Nicola Jane Hughes	Cat 1 and 3	33-222	CAR	An invitation to negotiate and acquire land interests by voluntary agreement has been sent by letter. 09-10-2018 Letter Land Interest Questionnaire sent 09-10-2018 Letter Section 42 Statutory consultation notification sent 08-02-2019 Letter Land Interest Questionnaire reminder sent 27-01-2020 Letter Supplementary consultation notification sent 13-07-2020 Letter Design Refinement consultation notification sent 29-09-2020 Letter An invitation has been sent to negotiate and acquire land interests by voluntary agreement 13-07-2021 Letter Community Impacts consultation notification sent 26-10-2021 Letter An invitation has been sent to negotiate and acquire land interests by voluntary agreement 13-05-2022 Letter Local Refinement consultation notification sent 24-05-2022 Letter Local Refinement consultation extension notification sent
681	Nicolle Read	Cat 1 and 3	12-32	TP	An invitation to negotiate and acquire land interests by voluntary agreement has been sent by letter. 27-01-2020 Letter Supplementary consultation notification sent 13-07-2020 Letter Design Refinement consultation notification sent 29-09-2020 Letter An invitation has been sent to negotiate and acquire land interests by voluntary agreement 13-07-2021 Letter Community Impacts consultation notification sent 26-10-2021 Letter An invitation has been sent to negotiate and acquire land interests by voluntary agreement 13-05-2022 Letter Local Refinement consultation notification sent 24-05-2022 Letter Local Refinement consultation extension notification sent
682	Nina May Barnett	Cat 1 and 3	33-267 33-274	CAR CAR	An invitation to negotiate and acquire land interests by voluntary agreement has been sent by letter. 16-03-2020 Letter Land Interest Questionnaire sent 10-07-2020 Email Correspondence regarding effect of Project on property 17-07-2020 Email Correspondence regarding Design Refinement consultation

CA (Compulsory acquisition), CAR (Compulsory acquisition of rights over land and temporary possession), TP (Temporary possession)
CAS (Compulsory acquisition of subsoil), CASTPS (Compulsory acquisition of subsoil and temporary possession of land at the surface)

No.	Land interest name/organisation and land agent's name (if applicable)	Type of interest	Plot(s)	Land requirement	Status of negotiations with land interest
682 Cont'd					<p>29-09-2020 Letter An invitation has been sent to negotiate and acquire land interests by voluntary agreement</p> <p>30-09-2020 Email Correspondence regarding interest in voluntary agreement</p> <p>19-01-2021 Letter Land Interest Questionnaire sent</p> <p>18-02-2021 Letter Land Interest Questionnaire response</p> <p>12-07-2021 Email Correspondence regarding voluntary agreement</p> <p>13-07-2021 Letter Community Impacts consultation notification sent</p> <p>26-10-2021 Letter An invitation has been sent to negotiate and acquire land interests by voluntary agreement</p> <p>27-10-2021 Email Correspondence regarding voluntary agreement</p> <p>29-10-2021 Phone Call Conversation regarding voluntary agreement</p> <p>13-05-2022 Letter Local Refinement consultation notification sent</p> <p>24-05-2022 Letter Local Refinement consultation extension notification sent</p>
683	NLN Europe LLC	Cat 1, 2 and 3	44-04 44-11 44-18 45-79 45-80 45-87 45-88 45-107 45-108 45-111 45-115 45-117	TP CAR CA TP CA CAR TP TP CAR CAR CA CA	<p>An invitation to negotiate and acquire land interests by voluntary agreement has been sent by letter.</p> <p>10-08-2021 Letter Community Impacts consultation notification sent</p> <p>26-10-2021 Letter An invitation has been sent to negotiate and acquire land interests by voluntary agreement</p> <p>13-05-2022 Letter Local Refinement consultation notification sent</p> <p>24-05-2022 Letter Local Refinement consultation extension notification sent</p>
684	Noreen Sweeney	Cat 1	42-12	CAR	<p>Access to the site impacted by proposed temporary works, however, access to the site would be maintained at all times. The Applicant undertook a site visit 31 January 2022. Positive discussion on the Project and potential impacts. The Occupiers have requested limited engagement and only when project updates about their site evolved.</p> <p>13-05-2022 Letter Local Refinement consultation notification sent</p> <p>24-05-2022 Letter Local Refinement consultation extension notification sent</p>
685	North Kent College	Cat 1, 2 and 3	15-01 15-04 15-07 15-18 15-22	TP TP TP CASTPS TP	<p>An invitation to negotiate and acquire land interests by voluntary agreement has been sent by letter.</p> <p>31-10-2017 Letter Order Limits update notification sent</p> <p>16-07-2018 Phone Call Conversation regarding effect of Project on property and Project proposals</p> <p>20-08-2018 Letter Land Interest Questionnaire sent</p> <p>21-09-2018 Email Correspondence regarding land referencing</p> <p>09-10-2018 Letter Section 42 Statutory consultation notification sent</p> <p>15-10-2018 Phone Call Conversation regarding land referencing and effect of Project on property</p> <p>15-10-2018 Meeting Conversation regarding land referencing and effect of Project on property</p>

CA (Compulsory acquisition), CAR (Compulsory acquisition of rights over land and temporary possession), TP (Temporary possession)
CAS (Compulsory acquisition of subsoil), CASTPS (Compulsory acquisition of subsoil and temporary possession of land at the surface)

No.	Land interest name/organisation and land agent's name (if applicable)	Type of interest	Plot(s)	Land requirement	Status of negotiations with land interest
685 Cont'd					24-10-2018 Email Correspondence regarding Land Interest Questionnaire 12-11-2018 Letter Land Interest Questionnaire response 15-08-2019 Letter 2019 Post-Statutory consultation notification sent 18-09-2019 Email Correspondence regarding survey access 27-01-2020 Letter Supplementary consultation notification sent 13-07-2020 Letter Design Refinement consultation notification sent 29-09-2020 Letter An invitation has been sent to negotiate and acquire land interests by voluntary agreement 05-10-2020 Email Correspondence regarding voluntary agreement letter 27-10-2020 Email Correspondence regarding voluntary agreement 13-07-2021 Letter Community Impacts consultation notification sent 26-07-2021 Email Correspondence regarding effect of Project on property 02-08-2021 Email Correspondence regarding Community Impacts consultation and Project proposals 26-10-2021 Letter An invitation has been sent to negotiate and acquire land interests by voluntary agreement 05-11-2021 Email Correspondence regarding voluntary agreement 18-11-2021 Email Correspondence regarding voluntary agreement 13-05-2022 Letter Local Refinement consultation notification sent 24-05-2022 Letter Local Refinement consultation extension notification sent
686	North Kent Trials Combine	Cat 1 and 3	06-178 06-187	CA CAR	An invitation to negotiate and acquire land interests by voluntary agreement has been sent by letter. 13-07-2020 Letter Design Refinement consultation notification sent 29-09-2020 Letter An invitation has been sent to negotiate and acquire land interests by voluntary agreement 19-01-2021 Letter Land Interest Questionnaire sent 13-07-2021 Letter Community Impacts consultation notification sent 26-10-2021 Letter An invitation has been sent to negotiate and acquire land interests by voluntary agreement 08-11-2021 Email Correspondence regarding voluntary agreement letter 26-11-2021 Phone Call Conversation regarding voluntary agreement and compensation 13-05-2022 Letter Local Refinement consultation notification sent 24-05-2022 Letter Local Refinement consultation extension notification sent
687	Ockendon Solar Limited	Cat 1, 2 and 3	30-07 34-01 34-03 34-04 34-05 34-06 35-01 35-02	CAR CAR CAR TP CAR CAR CAR CAR	The Applicant and REG - Ockendon Solar Limited signed an agreement in October 2020 to enable the construction of Ockendon Solar Farm and to mitigate construction interfaces. 14-02-2019 Meeting Discussion regarding proposed Ockendon Solar Farm 22-02-2019 Email Correspondence attaching minutes of a meeting 26-06-2019 Email Correspondence attaching draft minutes of a meeting 14-08-2019 Email Correspondence attaching updated Heads of Terms and draft plan for proposed retained land 15-08-2019 Letter 2019 Post-Statutory consultation notification sent 19-09-2019 Meeting Drafting outline Heads of Terms for agreement 16-01-2020 Meeting Progressing Heads of Terms 23-01-2020 Meeting Progressing Heads of Terms

CA (Compulsory acquisition), CAR (Compulsory acquisition of rights over land and temporary possession), TP (Temporary possession)
 CAS (Compulsory acquisition of subsoil), CASTPS (Compulsory acquisition of subsoil and temporary possession of land at the surface)

No.	Land interest name/organisation and land agent's name (if applicable)	Type of interest	Plot(s)	Land requirement	Status of negotiations with land interest		
687 Cont'd			35-05	CAR	27-01-2020	Letter	Supplementary consultation notification sent
			35-09	CAR	08-04-2020	Email	Correspondence regarding planning application costs
			35-12	CA	05-05-2020	Meeting	Legal meeting to finalise agreement
			35-18	CA	05-06-2020	Email	Correspondence regarding compensation
			35-19	CAR	13-07-2020	Letter	Design Refinement consultation notification sent
			36-02	CAR	29-09-2020	Letter	An invitation has been sent to negotiate and acquire land interests by voluntary agreement
			36-03	CAR	13-07-2021	Letter	Community Impacts consultation notification sent
			36-04	TP	16-07-2021	Email	Correspondence arranging a meeting
			36-05	CAR	29-09-2021	Letter	Land Interest Questionnaire sent
			36-06	CAR	18-10-2021	Email	Correspondence regarding Land Interest Questionnaire response
			38-01	CAR	19-10-2021	Letter	Land Interest Questionnaire response
			38-02	TP	21-10-2021	Email	Correspondence regarding Land Interest Questionnaire response
			38-05	CA	26-10-2021	Letter	An invitation has been sent to negotiate and acquire land interests by voluntary agreement
			38-06	CA	11-05-2022	Letter	Landowner engagement notification sent
			38-07	CA	13-05-2022	Letter	Local Refinement consultation notification sent
			38-08	CA	17-06-2022	Email	Correspondence regarding Order Limits update
			38-09	TP	17-06-2022	Meeting	Discussion regarding Project update and Local Refinement consultation
			38-10	TP	04-08-2022	Email	Correspondence regarding notice of solar farm works commencement
			38-11	CA	08-08-2022	Email	Correspondence regarding notice of solar farm works commencement
			38-12	CA	09-08-2022	Email	Correspondence regarding agreement milestone
			38-13	CAR	05-09-2022	Email	Correspondence regarding cooperation agreement
			38-14	CAR	09-09-2022	Email	Correspondence regarding cooperation agreement
			38-15	CAR	14-09-2022	Meeting	Discussion regarding cooperation agreement
			38-16	TP	21-09-2022	Email	Correspondence regarding cooperation agreement
			38-17	CA			
			38-18	TP			
			38-19	TP			
			38-20	CAR			
			38-21	CA			
			38-22	CAR			
			38-23	TP			
			38-24	CAR			
			38-26	CA			
			38-27	CA			
			38-29	TP			
			38-31	CAR			
			38-32	CAR			

CA (Compulsory acquisition), CAR (Compulsory acquisition of rights over land and temporary possession), TP (Temporary possession)
 CAS (Compulsory acquisition of subsoil), CASTPS (Compulsory acquisition of subsoil and temporary possession of land at the surface)

No.	Land interest name/organisation and land agent's name (if applicable)	Type of interest	Plot(s)	Land requirement	Status of negotiations with land interest
687 Cont'd			38-34 38-35 38-36 38-37 38-38 38-39 38-40 38-44 38-47 38-64 39-34 39-71 39-80 39-81 39-83 39-84 41-02 41-10 41-11 41-12 41-21 41-24 41-39 41-40	CAR CAR TP TP CAR TP CAR CAR CAR CAR CA CA TP TP CAR TP CAR CAR CAR TP CA CAR TP CAR	
688	Olakunle Olaniyi-Edwards Tomilola Olaniyi-Edwards	Cat 1 and 3	33-201	CAR	Tenants have received correspondence on the Project and have sufficient information to be aware of the Project and its effect on their tenancy. 13-11-2018 Letter Land Interest Questionnaire sent 13-11-2018 Letter Section 42 Statutory consultation notification sent 15-08-2019 Letter 2019 Post-Statutory consultation notification sent 27-01-2020 Letter Supplementary consultation notification sent 16-03-2020 Letter Land Interest Questionnaire sent 02-07-2020 Letter Land Interest Questionnaire response 13-07-2020 Letter Design Refinement consultation notification sent 13-07-2021 Letter Community Impacts consultation notification sent 13-05-2022 Letter Local Refinement consultation notification sent 24-05-2022 Letter Local Refinement consultation extension notification sent

CA (Compulsory acquisition), CAR (Compulsory acquisition of rights over land and temporary possession), TP (Temporary possession)
CAS (Compulsory acquisition of subsoil), CASTPS (Compulsory acquisition of subsoil and temporary possession of land at the surface)

No.	Land interest name/organisation and land agent's name (if applicable)	Type of interest	Plot(s)	Land requirement	Status of negotiations with land interest
689	Olawale Olusegun Banjo	Cat 1 and 3	06-128	CA	Property bought under the blight provisions by the Applicant. The occupier is a tenant of the Applicant occupying by way of an Assured Shorthold Tenancy. Possession will be sought under the AST first. 18-08-2022 Letter Local Refinement Consultation notification sent
690	Olubukola Aboosed Akosile	Cat 1 and 3	25-34	CAR	An invitation to negotiate and acquire land interests by voluntary agreement has been sent by letter. 27-01-2020 Letter Supplementary consultation notification sent 13-07-2020 Letter Design Refinement consultation notification sent 29-09-2020 Letter An invitation has been sent to negotiate and acquire land interests by voluntary agreement 13-07-2021 Letter Community Impacts consultation notification sent 26-10-2021 Letter An invitation has been sent to negotiate and acquire land interests by voluntary agreement 13-05-2022 Letter Local Refinement consultation notification sent 24-05-2022 Letter Local Refinement consultation extension notification sent 06-06-2022 Phone Call Conversation regarding voluntary agreement, compensation and Local Refinement consultation
691	Oluwafunmilola G Afejuku	Cat 1 and 3	29-117	CA	An invitation to negotiate and acquire land interests by voluntary agreement has been sent by letter. 13-05-2022 Letter Local Refinement consultation notification sent 24-05-2022 Letter Local Refinement consultation extension notification sent
692	Oluwatoyin Olayemi Banjo	Cat 1 and 3	06-128	CA	Property bought under the blight provisions by the Applicant. The occupier is a tenant of the Applicant occupying by way of an Assured Shorthold Tenancy. Possession will be sought under the AST first. 18-08-2022 Letter Local Refinement Consultation notification sent
693	On Tower UK 1 Limited	Cat 1, 2 and 3	28-115 28-125 28-127 28-128 28-137 28-138	CA CAR CAR CAR CAR CA	Notification of the Project and confirmation of assets has taken place. The draft Development Consent Order contains Protective Provisions for the benefit of statutory undertakers and article 37 of the Development Consent Order (statutory undertakers) is subject to the electronic communications code. The Applicant is progressing a Statement of Common Ground and further negotiations will be progressed up to and during examination. 12-04-2017 Letter Preferred Route Announcement notification sent 27-04-2017 Letter Survey access request sent 17-08-2017 Letter Survey access request sent 31-10-2017 Letter Order Limits update notification sent 14-05-2018 Letter Land Interest Questionnaire sent 20-08-2018 Letter Land Interest Questionnaire sent 03-10-2018 Letter Land Interest Questionnaire response 09-10-2018 Letter Section 42 Statutory consultation notification sent 13-11-2018 Letter Land Interest Questionnaire response 10-12-2018 Letter Land Interest Questionnaire response

CA (Compulsory acquisition), CAR (Compulsory acquisition of rights over land and temporary possession), TP (Temporary possession)
CAS (Compulsory acquisition of subsoil), CASTPS (Compulsory acquisition of subsoil and temporary possession of land at the surface)

No.	Land interest name/organisation and land agent's name (if applicable)	Type of interest	Plot(s)	Land requirement	Status of negotiations with land interest
693 Cont'd					04-06-2019 Meeting Initial meeting and Project introduction 09-09-2019 Meeting Discussion regarding progress meeting and Project update 08-11-2019 Letter Land Interest Questionnaire sent 27-01-2020 Letter Supplementary consultation notification sent 03-02-2020 Email Correspondence regarding land referencing 16-03-2020 Letter Land Interest Questionnaire sent 13-07-2020 Letter Design Refinement consultation notification sent 13-07-2021 Letter Community Impacts consultation notification sent 05-04-2022 Email Correspondence regarding survey access request 13-05-2022 Letter Local Refinement consultation notification sent 24-05-2022 Letter Local Refinement consultation extension notification sent 01-09-2022 Letter Landowner engagement notification sent
694	On Tower UK 2 Limited	Cat 1, 2 and 3	44-04 44-11 44-18 45-79 45-80 45-87 45-88 45-89 45-107 45-108 45-111 45-115 45-117	TP CAR CA TP CA CAR TP CAR TP CAR CAR CAR CA CA	Notification of the Project and confirmation of assets has taken place. The draft Development Consent Order contains Protective Provisions for the benefit of statutory undertakers and article 37 of the Development Consent Order (statutory undertakers) is subject to the electronic communications code. The Applicant is progressing a Statement of Common Ground and further negotiations will be progressed up to and during examination. 12-04-2017 Letter Preferred Route Announcement notification sent 27-04-2017 Letter Survey access request sent 17-08-2017 Letter Survey access request sent 31-10-2017 Letter Order Limits update notification sent 14-05-2018 Letter Land Interest Questionnaire sent 20-08-2018 Letter Land Interest Questionnaire sent 03-10-2018 Letter Land Interest Questionnaire response 09-10-2018 Letter Section 42 Statutory consultation notification sent 13-11-2018 Letter Land Interest Questionnaire response 10-12-2018 Letter Land Interest Questionnaire response 04-06-2019 Meeting Initial meeting and Project introduction 15-08-2019 Letter 2019 Post-Statutory consultation notification sent 09-09-2019 Meeting Discussion regarding progress meeting and Project update 08-11-2019 Letter Land Interest Questionnaire sent 27-01-2020 Letter Supplementary consultation notification sent 03-02-2020 Email Correspondence regarding land referencing 16-03-2020 Letter Land Interest Questionnaire sent

CA (Compulsory acquisition), CAR (Compulsory acquisition of rights over land and temporary possession), TP (Temporary possession)
 CAS (Compulsory acquisition of subsoil), CASTPS (Compulsory acquisition of subsoil and temporary possession of land at the surface)

No.	Land interest name/organisation and land agent's name (if applicable)	Type of interest	Plot(s)	Land requirement	Status of negotiations with land interest		
694 Cont'd					13-07-2020 Letter	Design Refinement consultation notification sent	
					13-07-2021 Letter	Community Impacts consultation notification sent	
					05-04-2022 Email	Correspondence regarding survey access request	
					13-05-2022 Letter	Local Refinement consultation notification sent	
					24-05-2022 Letter	Local Refinement consultation extension notification sent	
					01-09-2022 Letter	Landowner engagement notification sent	
695	On Tower UK Limited	Cat 1, 2 and 3	01-01	CAR	12-04-2017 Letter	Preferred Route Announcement notification sent	
			01-02	CA	27-04-2017 Letter	Survey access request sent	
			01-03	CAR	17-08-2017 Letter	Survey access request sent	
			01-04	CA	31-10-2017 Letter	Order Limits update notification sent	
			01-08	CAR	14-05-2018 Letter	Land Interest Questionnaire sent	
			02-08	CAR	20-08-2018 Letter	Land Interest Questionnaire sent	
			02-11	CAR	03-10-2018 Letter	Land Interest Questionnaire response	
			02-12	CA	09-10-2018 Letter	Section 42 Statutory consultation notification sent	
			04-81	CA	13-11-2018 Letter	Land Interest Questionnaire response	
			04-89	CAR	10-12-2018 Letter	Land Interest Questionnaire response	
			04-105	CA	04-06-2019 Meeting	Initial meeting and Project introduction	
			04-108	TP	15-08-2019 Letter	2019 Post-Statutory consultation notification sent	
			04-137	TP	09-09-2019 Meeting	Discussion regarding progress meeting and Project update	
			04-138	CAR	08-11-2019 Letter	Land Interest Questionnaire sent	
			28-115	CA	27-01-2020 Letter	Supplementary consultation notification sent	
			28-125	CAR	03-02-2020 Email	Correspondence regarding land referencing	
			28-127	CAR	16-03-2020 Letter	Land Interest Questionnaire sent	
			28-128	CAR	13-07-2020 Letter	Design Refinement consultation notification sent	
			28-137	CAR	13-07-2021 Letter	Community Impacts consultation notification sent	
			28-138	CA	05-04-2022 Email	Correspondence regarding survey access request	
					13-05-2022 Letter	Local Refinement consultation notification sent	
					24-05-2022 Letter	Local Refinement consultation extension notification sent	
					01-09-2022 Letter	Landowner engagement notification sent	

CA (Compulsory acquisition), CAR (Compulsory acquisition of rights over land and temporary possession), TP (Temporary possession)
CAS (Compulsory acquisition of subsoil), CASTPS (Compulsory acquisition of subsoil and temporary possession of land at the surface)

No.	Land interest name/organisation and land agent's name (if applicable)	Type of interest	Plot(s)	Land requirement	Status of negotiations with land interest
696	AutumnWindow Limited AutumnWindow No.2 Limited	Cat 1, 2 and 3	04-135	CA	<p>Notification of the Project and confirmation of assets has taken place. The draft Development Consent Order contains Protective Provisions for the benefit of statutory undertakers and prohibits compulsory acquisition of any of their apparatus without consent. Further negotiations will be progressed up to and during examination.</p> <p>12-04-2017 Letter Preferred Route Announcement notification sent 17-08-2017 Letter Survey access request sent 05-09-2017 Letter Survey access request sent 31-10-2017 Letter Order Limits update notification sent 01-11-2017 Letter Development boundary update sent 14-05-2018 Letter Land Interest Questionnaire sent 20-08-2018 Letter Land Interest Questionnaire sent 09-10-2018 Letter Section 42 Statutory consultation notification sent 24-01-2019 Letter Land Interest Questionnaire response 15-08-2019 Letter 2019 Post-Statutory consultation notification sent 05-09-2019 Email Correspondence regarding land referencing 27-01-2020 Letter Supplementary consultation notification sent 13-07-2020 Letter Design Refinement consultation notification sent 29-09-2020 Letter An invitation has been sent to negotiate and acquire land interests by voluntary agreement 14-07-2021 Letter Community Impacts consultation notification sent 26-10-2021 Letter An invitation has been sent to negotiate and acquire land interests by voluntary agreement 12-05-2022 Letter Local Refinement consultation notification sent 12-05-2022 Letter Landowner engagement notification sent 24-05-2022 Letter Local Refinement consultation extension notification sent 01-09-2022 Letter Landowner engagement notification sent</p>
697	Orsett Fen Rights Holders (C. H. Cole & Sons, E.and K.Benton Limited, John Wordley and Thurrock Council) Tom French - BTF Partnership (as agent)	Cat 1 and 3	35-11 35-13 35-14 35-15 35-16 35-21 35-22 35-39	CAR CAR CA CA CA CAR CA CA	<p>Engagement with the Rights Holders has been ongoing since May 2017. Discussions have also taken place regarding the Rights Holders during various meetings with the Cole family (the majority rights holder). Proposals for replacement common land have been developed over the course of engagement with the Rights Holders and were updated to the current proposal at Community Impacts consultation in June 2021. The status of the common land and the structure of rights and ownership is complex, the Applicant has agreed to fund independent legal advice for the Rights Holders due the specialist issues involved. Discussions with the Rights Holders, their agent and legal advisors are ongoing.</p> <p>20-08-2018 Letter Land Interest Questionnaire sent 23-05-2019 Meeting Discussion regarding registration of land and open space report 11-06-2019 Letter Land Interest Questionnaire response 12-07-2019 Letter Land Interest Questionnaire sent 27-01-2020 Letter Supplementary consultation notification sent 01-06-2020 Meeting Discussion regarding proposed replacement common area which will be presented at Design Refinement consultation 03-07-2020 Email Correspondence attaching minutes of a meeting 13-07-2020 Letter Design Refinement consultation notification sent</p>

CA (Compulsory acquisition), CAR (Compulsory acquisition of rights over land and temporary possession), TP (Temporary possession)
CAS (Compulsory acquisition of subsoil), CASTPS (Compulsory acquisition of subsoil and temporary possession of land at the surface)

No.	Land interest name/organisation and land agent's name (if applicable)	Type of interest	Plot(s)	Land requirement	Status of negotiations with land interest		
697 Cont'd			35-40	CA	24-09-2020	Meeting	Discussion regarding Statement of Common Ground, option agreement and potential early access for environmental mitigation works
			35-47	CA	29-09-2020	Letter	An invitation has been sent to negotiate and acquire land interests by voluntary agreement
			35-50	CA	22-10-2020	Meeting	Regular catch up meeting with agent to discuss status and case progress - no update
			37-01	CA	27-10-2020	Email	Correspondence attaching minutes of a meeting
			37-02	CA	30-10-2020	Meeting	Discussion regarding replacement land and ecological mitigation
			38-52	CAR	05-11-2020	Meeting	Regular catch up meeting with agent to discuss status and case progress - no update
			38-54	CAR	05-11-2020	Email	Correspondence regarding proposed method of acquiring required area of Orsett Fen common
			38-55	CAR	03-12-2020	Email	Correspondence requesting further information about Orsett Fen common and the Rights Holders, and discussion regarding potential replacement land for the common
			38-57	CA	07-12-2020	Email	Correspondence requesting further information about Orsett Fen common
			38-58	CA	17-12-2020	Meeting	Discussion regarding replacement land proposal
					14-01-2021	Meeting	Regular catch up meeting with agent - agent to discuss appointing legal advisors with client
					09-02-2021	Meeting	Discussion regarding update on replacement land proposal
					11-02-2021	Meeting	Discussion regarding briefing note on Project proposals for the Orsett Fen and suggesting the Orsett Fen Right Holders seek independent legal advice
					11-02-2021	Email	Correspondence attaching briefing note on Project proposals for the Orsett Fen and suggesting the Orsett Fen Right Holders seek independent legal advice
					11-03-2021	Meeting	Regular catch up meeting with agent to discuss status and case progress - no update
					23-04-2021	Meeting	Regular catch up meeting with agent to discuss status and case progress - no update
					05-05-2021	Email	Correspondence requesting update on legal advice
					13-05-2021	Meeting	Regular catch up meeting with agent to discuss status and case progress - no update
					15-06-2021	Email	Correspondence regarding Project proposals and relevant statutes which apply to the land
					18-06-2021	Meeting	Regular catch up meeting with agent to discuss status and case progress - no update
					25-06-2021	Email	Correspondence regarding potential replacement land for areas of Orsett Fen common required by the Project
					13-07-2021	Letter	Community Impacts consultation notification sent
					13-07-2021	Meeting	Regular catch up meeting with agent to discuss status and case progress - no update
					28-07-2021	Meeting	Regular catch up meeting with agent to discuss status and case progress - no update
					20-08-2021	Meeting	Regular catch up meeting with agent to discuss status and case progress - no update
					15-09-2021	Meeting	Regular catch up meeting with agent to discuss status and case progress - no update
					13-10-2021	Meeting	Regular catch up meeting with agent to discuss status and case progress - no update
					10-11-2021	Meeting	Regular catch up meeting with agent to discuss status and case progress - no update
					26-01-2022	Email	Correspondence regarding effect of Project on property and legal fees
					07-02-2022	Meeting	Regular catch up meeting with agent - legal firm being instructed to provide advice to client
		01-03-2022	Meeting	Regular catch up meeting with agent to discuss status and case progress - no update			
		04-04-2022	Meeting	Regular catch up meeting with agent - a meeting had been held with the legal advisors regarding the proposals and potential alternatives, a follow up report is expected in due course			
		03-05-2022	Meeting	Regular catch up meeting with agent to discuss status and case progress - no update			

CA (Compulsory acquisition), CAR (Compulsory acquisition of rights over land and temporary possession), TP (Temporary possession)

CAS (Compulsory acquisition of subsoil), CASTPS (Compulsory acquisition of subsoil and temporary possession of land at the surface)

No.	Land interest name/organisation and land agent's name (if applicable)	Type of interest	Plot(s)	Land requirement	Status of negotiations with land interest
697 Cont'd					<p>13-05-2022 Letter Local Refinement consultation notification sent</p> <p>24-05-2022 Letter Local Refinement consultation extension notification sent</p> <p>30-05-2022 Meeting Regular catch up meeting with agent to discuss status and case progress - no update</p> <p>21-06-2022 Meeting Regular catch up meeting with agent to discuss status and case progress - no update</p> <p>27-06-2022 Email Correspondence regarding unregistered land, Development Consent Order process and valuation</p> <p>08-07-2022 Email Correspondence regarding legal policy and land interests</p> <p>25-07-2022 Meeting Regular catch up meeting with agent to discuss status and case progress - no update</p> <p>15-08-2022 Meeting Regular catch up meeting with agent to discuss status and case progress - with agent to re-engage with lawyers and client with a view to arrange all parties legal meeting to discuss proposals</p> <p>31-08-2022 Meeting Discussion regarding replacement common land proposals</p> <p>01-09-2022 Email Correspondence regarding replacement common land proposals</p> <p>05-09-2022 Meeting Regular catch up meeting with agent to discuss status and case progress - with agent to arrange legal meeting</p>
698	Orsett Quarry Limited	Cat 1, 2 and 3	21-10 21-11 21-14 21-15 21-16 21-18 32-171 32-174 32-179	TP TP CAR CAR CAR TP CAR CAR CAR	<p>An invitation to negotiate and acquire land interests by voluntary agreement has been sent by letter.</p> <p>12-04-2017 Letter Preferred Route Announcement notification sent</p> <p>17-08-2017 Letter Survey access request sent</p> <p>27-01-2020 Letter Supplementary consultation notification sent</p> <p>13-07-2020 Letter Design Refinement consultation notification sent</p> <p>29-09-2020 Letter An invitation has been sent to negotiate and acquire land interests by voluntary agreement</p> <p>13-07-2021 Letter Community Impacts consultation notification sent</p> <p>26-10-2021 Letter An invitation has been sent to negotiate and acquire land interests by voluntary agreement</p> <p>13-05-2022 Letter Local Refinement consultation notification sent</p> <p>24-05-2022 Letter Local Refinement consultation extension notification sent</p> <p>01-09-2022 Letter Landowner engagement notification sent</p>
699	Orsett Show Ground Limited Tom French - BTF Partnership (as agent)	Cat 1 and 3	32-59 32-63 32-64 32-65 32-66	CAR CAR CA CA TP	<p>Engagement with Orsett Show Ground Limited has taken place since 2018, discussions have also been held during meetings with C. H. Cole & Sons. Proposals for a replacement area for the Showground were presented prior to Design Refinement consultation and subsequently not progressed following feedback from the company. Proposals for a gas pipeline diversion have been refined to reduce impact and the amount of Showground land in the Order Limits. This would ensure that the site could continue to operate during construction of the Project. The Applicant would work with the company to mitigate impacts during construction. Opportunity to acquire the permanent land interests required has been discussed.</p> <p>04-05-2017 Email Correspondence regarding survey access</p> <p>05-09-2017 Email Discussion regarding Statutory Consultation and rectory road</p> <p>31-10-2017 Letter Order Limits update notification sent</p> <p>13-06-2018 Email Correspondence regarding survey works</p> <p>11-07-2018 Email Correspondence regarding Project update</p> <p>19-07-2018 Email Correspondence regarding Statutory consultation and rectory road</p>

CA (Compulsory acquisition), CAR (Compulsory acquisition of rights over land and temporary possession), TP (Temporary possession)
CAS (Compulsory acquisition of subsoil), CASTPS (Compulsory acquisition of subsoil and temporary possession of land at the surface)

No.	Land interest name/organisation and land agent's name (if applicable)	Type of interest	Plot(s)	Land requirement	Status of negotiations with land interest
699 Cont'd					<p>19-07-2018 Phone Call Conversation regarding effect of Project on property</p> <p>02-08-2018 Email Correspondence regarding agent fees</p> <p>09-08-2018 Email Correspondence regarding fee policy</p> <p>14-08-2018 Email Correspondence regarding survey payment</p> <p>20-08-2018 Letter Land Interest Questionnaire sent</p> <p>29-08-2018 Email Correspondence arranging a meeting</p> <p>19-09-2018 Email Correspondence regarding Land Interest Questionnaire</p> <p>19-09-2018 Meeting Discussion regarding environmental mitigation</p> <p>26-09-2018 Email Correspondence requesting survey access</p> <p>28-09-2018 Letter Land Interest Questionnaire response</p> <p>09-10-2018 Letter Section 42 Statutory consultation notification sent</p> <p>18-03-2019 Email Correspondence regarding compensation</p> <p>25-03-2019 Email Correspondence regarding survey access</p> <p>26-03-2019 Email Correspondence requesting survey access</p> <p>15-08-2019 Letter 2019 Post-Statutory consultation notification sent</p> <p>19-08-2019 Email Correspondence regarding survey licence</p> <p>03-12-2019 Email Correspondence regarding survey works</p> <p>13-12-2019 Email Correspondence attaching draft minutes of a meeting</p> <p>09-01-2020 Email Correspondence regarding Land Interest Questionnaire</p> <p>27-01-2020 Letter Supplementary consultation notification sent</p> <p>16-03-2020 Email Correspondence regarding survey consent form</p> <p>17-03-2020 Email Correspondence regarding survey access request</p> <p>01-06-2020 Meeting Discussion regarding Project update and replacement area proposals for the Showground</p> <p>09-06-2020 Email Correspondence regarding survey works</p> <p>02-07-2020 Email Correspondence regarding title ownership</p> <p>09-07-2020 Email Correspondence regarding survey works</p> <p>13-07-2020 Letter Design Refinement consultation notification sent</p> <p>20-07-2020 Email Correspondence regarding survey works</p> <p>02-09-2020 Email Correspondence responding to queries on effect of Project on property</p> <p>24-09-2020 Meeting Discussion regarding proposed replacement Showground area, Statements of Common Ground, pre-examination acquisition or option agreement</p> <p>13-10-2020 Email Correspondence regarding Section 253 Agreement</p> <p>22-10-2020 Meeting Regular catch up meeting with agent to discuss status and case progress</p> <p>27-10-2020 Email Correspondence regarding demobilisation of survey works</p> <p>28-10-2020 Email Correspondence regarding construction</p> <p>05-11-2020 Meeting Regular catch up meeting with agent to discuss status and case progress</p> <p>27-11-2020 Meeting Discussion regarding Statutory consultation, the proposed re-alignment of Rectory Road and the impact on the Showground</p>

CA (Compulsory acquisition), CAR (Compulsory acquisition of rights over land and temporary possession), TP (Temporary possession)

CAS (Compulsory acquisition of subsoil), CASTPS (Compulsory acquisition of subsoil and temporary possession of land at the surface)

No.	Land interest name/organisation and land agent's name (if applicable)	Type of interest	Plot(s)	Land requirement	Status of negotiations with land interest		
699 Cont'd					22-01-2021	Email	Correspondence regarding Land Interest Questionnaire
					11-02-2021	Meeting	Meeting with agent to confirm that, following client feedback and further investigations, the proposed replacement area for the Orsett Showground had been removed from the Order Limits
					02-06-2021	Email	Correspondence regarding survey payment
					18-06-2021	Meeting	Regular catch up meeting with agent to discuss status and case progress
					13-07-2021	Letter	Community Impacts consultation notification sent
					13-07-2021	Meeting	Meeting with agent to explain that the route of a proposed high pressure gas pipeline diversion had been refined. This reduced impacts and the amount of Showground land in the Order Limits
					23-09-2021	Email	Correspondence regarding current and future electricity supply needs for Orsett Showground
					26-10-2021	Letter	An invitation has been sent to negotiate and acquire land interests by voluntary agreement
					26-10-2021	Email	Correspondence consulting on proposed locations of power kiosk and offer of meeting to discuss further if needed
					28-10-2021	Email	Correspondence confirming proposed location of power kiosk
					10-11-2021	Meeting	Meeting confirming the proposed location of the power kiosk was agreed
					11-11-2021	Email	Correspondence regarding interest in voluntary agreement
					06-01-2022	Email	Correspondence regarding Heads of Terms for voluntary cooperation agreement
					04-04-2022	Meeting	Regular catch up meeting with agent to discuss status and case progress - no update
					13-05-2022	Letter	Local Refinement consultation notification sent
					24-05-2022	Letter	Local Refinement consultation extension notification sent
					25-05-2022	Phone Call	Conversation regarding Project proposals and compensation
					25-07-2022	Meeting	Regular catch up meeting with agent to discuss status and case progress - no update
					15-08-2022	Meeting	Regular catch up meeting with agent to discuss status and case progress - voluntary agreement unlikely to be of interest to client until clarity on restrictions on use above gas pipeline diversion is known
					05-09-2022	Meeting	Regular catch up meeting with agent to discuss status and case progress - discussed construction interfaces around the Orsett Show, Applicant to look into options
700	Oscar Edward Rendall Todd Tabitha Mary Anne Rendall Tom French - BTF Partnership (as agent)	Cat 1 and 3	04-92 04-94 04-95 04-97 04-100	CAR CAR CA CA TP	The Applicant is progressing negotiations with the agent regarding acquisition of the property.		
					09-10-2018	Letter	Land Interest Questionnaire sent
					09-10-2018	Letter	Section 42 Statutory consultation notification sent
					08-02-2019	Letter	Land Interest Questionnaire reminder sent
					02-05-2019	Email	Correspondence regarding survey access
					10-10-2019	Email	Correspondence regarding survey access
					27-01-2020	Letter	Supplementary consultation notification sent
					26-03-2020	Letter	Land Interest Questionnaire sent
					13-07-2020	Letter	Design Refinement consultation notification sent
					29-09-2020	Letter	An invitation has been sent to negotiate and acquire land interests by voluntary agreement
					22-10-2020	Meeting	Meeting with agent who agreed to put discussions on hold pending further information
					13-07-2021	Letter	Community Impacts consultation notification sent

CA (Compulsory acquisition), CAR (Compulsory acquisition of rights over land and temporary possession), TP (Temporary possession)

CAS (Compulsory acquisition of subsoil), CASTPS (Compulsory acquisition of subsoil and temporary possession of land at the surface)

No.	Land interest name/organisation and land agent's name (if applicable)	Type of interest	Plot(s)	Land requirement	Status of negotiations with land interest
700 Cont'd					06-09-2021 Email Correspondence regarding land use 15-09-2021 Meeting Discussion with agent who explained that the client is seeking to re-engage regarding voluntary acquisition of land 28-09-2021 Email Correspondence requesting survey access 29-09-2021 Email Correspondence regarding survey access consent form 13-10-2021 Meeting Discussion with agent regarding blight notice 26-10-2021 Letter An invitation has been sent to negotiate and acquire land interests by voluntary agreement 10-11-2021 Meeting Discussion with agent regarding blight notice 03-02-2022 Email Correspondence regarding blight application 07-02-2022 Meeting Discussion with agent regarding blight notice 08-02-2022 Email Correspondence regarding blight application 01-03-2022 Meeting The Applicant confirmed that a blight notice in relation to the property would be accepted 04-04-2022 Meeting Discussion to confirm agent will inspect and value the property 09-05-2022 Email Correspondence regarding survey access request 13-05-2022 Letter Local Refinement consultation notification sent 24-05-2022 Letter Local Refinement consultation extension notification sent 10-06-2022 Email Correspondence regarding survey access request 29-06-2022 Email Correspondence regarding survey access request 25-07-2022 Meeting The agent confirmed that an inspection of the property had been undertaken and that a valuation was being prepared 15-08-2022 Meeting Regular catch up meeting with agent to discuss status and case progress - agent to send draft valuation to the Applicant's valuers for consideration 05-09-2022 Meeting Regular catch up meeting with agent to discuss status and case progress - with agent to confirm valuation with client
701	P.W. Leeman Limited Richard Brian Leeman Ed Fowler - Cripps Pemberton Greenish (as agent)	Cat 1, 2 and 3	23-78 23-92 23-93 23-94 23-95 23-97 23-101 23-110 23-111 23-114 23-122	CA CA CA CA CAR CAR TP CAR TP TP TP	Contact has been made with landowner who is aware of the Project and its effect on their property. An invitation to negotiate and acquire land interests by voluntary agreement has been sent by letter and meetings held. Attempts to progress this and mitigate impacts elsewhere will continue. 12-04-2017 Letter Preferred Route Announcement notification sent 02-06-2017 Meeting Discussion regarding all aspects of the Project 17-08-2017 Letter Survey access request sent 13-09-2017 Phone Call Conversation regarding survey works and survey access 31-10-2017 Letter Order Limits update notification sent 14-05-2018 Letter Land Interest Questionnaire sent 18-06-2018 Email Correspondence regarding Land Interest Questionnaire 03-07-2018 Phone Call Conversation regarding survey access 22-08-2018 Letter Land Interest Questionnaire response 09-10-2018 Letter Section 42 Statutory consultation notification sent 24-01-2019 Email Correspondence regarding land referencing

CA (Compulsory acquisition), CAR (Compulsory acquisition of rights over land and temporary possession), TP (Temporary possession)
 CAS (Compulsory acquisition of subsoil), CASTPS (Compulsory acquisition of subsoil and temporary possession of land at the surface)

No.	Land interest name/organisation and land agent's name (if applicable)	Type of interest	Plot(s)	Land requirement	Status of negotiations with land interest
701 Cont'd					<p>29-01-2019 Email Correspondence requesting survey access</p> <p>26-03-2019 Email Correspondence regarding survey works</p> <p>10-07-2019 Email Correspondence regarding survey access</p> <p>15-08-2019 Letter 2019 Post-Statutory consultation notification sent</p> <p>27-01-2020 Letter Supplementary consultation notification sent</p> <p>25-02-2020 Email Correspondence regarding survey works</p> <p>28-02-2020 Email Correspondence regarding survey works</p> <p>04-03-2020 Email Correspondence regarding survey works</p> <p>01-07-2020 Email Correspondence regarding survey works</p> <p>13-07-2020 Letter Design Refinement consultation notification sent</p> <p>29-09-2020 Letter An invitation has been sent to negotiate and acquire land interests by voluntary agreement</p> <p>09-10-2020 Email Correspondence regarding voluntary agreement</p> <p>12-10-2020 Email Correspondence regarding survey consent form</p> <p>16-11-2020 Email Correspondence regarding interest in voluntary agreement</p> <p>18-11-2020 Email Correspondence regarding land acquisition programme</p> <p>02-02-2021 Email Correspondence regarding survey works</p> <p>13-07-2021 Letter Community Impacts consultation notification sent</p> <p>26-10-2021 Letter An invitation has been sent to negotiate and acquire land interests by voluntary agreement</p> <p>01-11-2021 Email Correspondence regarding interest in voluntary agreement</p> <p>05-01-2022 Email Correspondence arranging a meeting</p> <p>06-01-2022 Email Correspondence attaching Heads of Terms for voluntary cooperation agreement</p> <p>11-01-2022 Email Correspondence regarding fee policy</p> <p>11-01-2022 Meeting Discussion regarding voluntary agreement, effect of Project on property and mitigation</p> <p>27-01-2022 Email Correspondence confirming fee policy and compensation payment</p> <p>13-05-2022 Letter Local Refinement consultation notification sent</p> <p>23-05-2022 Email Correspondence requesting survey access</p> <p>24-05-2022 Letter Local Refinement consultation extension notification sent</p> <p>09-08-2022 Email Correspondence regarding survey payment</p>
702	Pamela Celeste March Trevor Andrew March	Cat 1, 2 and 3	20-64 20-70 20-73 20-74 23-113 23-117	CA CA CA CA CA CA	<p>Discussions have been held with landowner during meetings and at several consultation event, they are aware of the Project and their ability to serve a blight notice. An invitation to negotiate and acquire land interests by voluntary agreement has been sent by letter, and an acquisition would proceed if a blight notice is received.</p> <p>31-10-2017 Letter Order Limits update notification sent</p> <p>27-04-2018 Phone Call Conversation regarding survey access</p> <p>20-08-2018 Letter Land Interest Questionnaire sent</p> <p>28-09-2018 Letter Land Interest Questionnaire response</p> <p>09-10-2018 Letter Section 42 Statutory consultation notification sent</p> <p>15-08-2019 Letter 2019 Post-Statutory consultation notification sent</p>

CA (Compulsory acquisition), CAR (Compulsory acquisition of rights over land and temporary possession), TP (Temporary possession)
CAS (Compulsory acquisition of subsoil), CASTPS (Compulsory acquisition of subsoil and temporary possession of land at the surface)

No.	Land interest name/organisation and land agent's name (if applicable)	Type of interest	Plot(s)	Land requirement	Status of negotiations with land interest		
702 Cont'd			23-118 23-124 23-133 23-142 23-143 23-144 23-145 23-147	CA TP CAR CAR CAR CA CA CA	27-01-2020 13-07-2020 29-09-2020 13-07-2021 26-08-2021 02-09-2021 26-10-2021 13-05-2022 24-05-2022 26-05-2022	Letter Letter Letter Letter Meeting Meeting Letter Letter Letter Meeting	Supplementary consultation notification sent Design Refinement consultation notification sent An invitation has been sent to negotiate and acquire land interests by voluntary agreement Community Impacts consultation notification sent Discussion regarding blight process and requesting further information Discussion regarding blight process An invitation has been sent to negotiate and acquire land interests by voluntary agreement Local Refinement consultation notification sent Local Refinement consultation extension notification sent Discussion regarding effect of Project on property and blight
703	Pamela Grace Banks	Cat 1	28-79	CA			An invitation to negotiate and acquire land interests by voluntary agreement has been sent by letter. 09-10-2018 Letter Section 42 Statutory consultation notification sent 09-10-2018 Letter Land Interest Questionnaire sent 08-02-2019 Letter Land Interest Questionnaire reminder sent 27-01-2020 Letter Supplementary consultation notification sent 13-07-2020 Letter Design Refinement consultation notification sent 29-09-2020 Letter An invitation has been sent to negotiate and acquire land interests by voluntary agreement 13-07-2021 Letter Community Impacts consultation notification sent 26-10-2021 Letter An invitation has been sent to negotiate and acquire land interests by voluntary agreement 13-05-2022 Letter Local Refinement consultation notification sent 24-05-2022 Letter Local Refinement consultation extension notification sent
704	Parm Hannah	Cat 1 and 3	09-18	TP			An invitation to negotiate and acquire land interests by voluntary agreement has been sent by letter. 13-07-2021 Letter Community Impacts consultation notification sent 26-10-2021 Letter An invitation has been sent to negotiate and acquire land interests by voluntary agreement 13-05-2022 Letter Local Refinement consultation notification sent 24-05-2022 Letter Local Refinement consultation extension notification sent
705	Patricia Elizabeth Barrow	Cat 1 and 3	09-26	TP			An invitation to negotiate and acquire land interests by voluntary agreement has been sent by letter. 27-01-2020 Letter Supplementary consultation notification sent 13-07-2020 Letter Design Refinement consultation notification sent 29-09-2020 Letter An invitation has been sent to negotiate and acquire land interests by voluntary agreement 13-07-2021 Letter Community Impacts consultation notification sent 13-05-2022 Letter Local Refinement consultation notification sent 24-05-2022 Letter Local Refinement consultation extension notification sent
706	Patricia Hawkins	Cat 1 and 3	29-275	CA			Property bought under the blight provisions by the Applicant. The occupier is a tenant of the Applicant occupying by way of an Assured Shorthold Tenancy. Possession will be sought under the AST first. 18-08-2022 Letter Local Refinement Consultation notification sent

CA (Compulsory acquisition), CAR (Compulsory acquisition of rights over land and temporary possession), TP (Temporary possession)
CAS (Compulsory acquisition of subsoil), CASTPS (Compulsory acquisition of subsoil and temporary possession of land at the surface)

No.	Land interest name/organisation and land agent's name (if applicable)	Type of interest	Plot(s)	Land requirement	Status of negotiations with land interest
706 Cont'd			29-276	CA	
707	Patricia June Davis	Cat 1 and 3	25-66 25-71 25-75 25-88	CAR CAR CAR CAR	An invitation to negotiate and acquire land interests by voluntary agreement has been sent by letter. 29-09-2020 Letter An invitation has been sent to negotiate and acquire land interests by voluntary agreement 13-07-2021 Letter Community Impacts consultation notification sent 26-10-2021 Letter An invitation has been sent to negotiate and acquire land interests by voluntary agreement 01-12-2021 Phone Call Conversation regarding voluntary agreement 13-05-2022 Letter Local Refinement consultation notification sent 24-05-2022 Letter Local Refinement consultation extension notification sent
708	Patricia June Hannaway	Cat 1 and 3	25-19	CAR	An invitation to negotiate and acquire land interests by voluntary agreement has been sent by letter. 20-08-2018 Letter Land Interest Questionnaire sent 09-10-2018 Letter Section 42 Statutory consultation notification sent 27-01-2020 Letter Supplementary consultation notification sent 13-07-2020 Letter Design Refinement consultation notification sent 29-09-2020 Letter An invitation has been sent to negotiate and acquire land interests by voluntary agreement 13-07-2021 Letter Community Impacts consultation notification sent 26-10-2021 Letter An invitation has been sent to negotiate and acquire land interests by voluntary agreement 13-05-2022 Letter Local Refinement consultation notification sent 24-05-2022 Letter Local Refinement consultation extension notification sent
709	Patricia Lily Gladys Merritt Tom French - BTF Partnership (as agent)	Cat 1, 2 and 3	13-48 14-10 14-11 14-12 14-13 14-19 14-20	CASTPS CAS CASTPS CAS CAS TP TP	An invitation to negotiate has been sent by letter. The Applicant is in contact via the landowner's agent. An agreement is not being progressed as the agent has indicated an agreement is not appropriate given the minimal temporary impact. 12-04-2017 Letter Preferred Route Announcement notification sent 17-08-2017 Letter Survey access request sent 15-09-2017 Email Correspondence regarding survey access 31-10-2017 Letter Order Limits update notification sent 14-05-2018 Letter Land Interest Questionnaire sent 11-06-2018 Letter Land Interest Questionnaire response 09-10-2018 Letter Section 42 Statutory consultation notification sent 01-07-2019 Email Correspondence regarding survey works 15-08-2019 Letter 2019 Post-Statutory consultation notification sent 27-01-2020 Letter Supplementary consultation notification sent 13-07-2020 Letter Design Refinement consultation notification sent 29-09-2020 Letter An invitation has been sent to negotiate and acquire land interests by voluntary agreement 22-10-2020 Meeting Regular catch up meeting with agent to discuss status and case progress 05-11-2020 Meeting Regular catch up meeting with agent to discuss status and case progress 14-01-2021 Meeting Regular catch up meeting with agent to discuss status and case progress 11-02-2021 Meeting Regular catch up meeting with agent to discuss status and case progress

CA (Compulsory acquisition), CAR (Compulsory acquisition of rights over land and temporary possession), TP (Temporary possession)
CAS (Compulsory acquisition of subsoil), CASTPS (Compulsory acquisition of subsoil and temporary possession of land at the surface)

No.	Land interest name/organisation and land agent's name (if applicable)	Type of interest	Plot(s)	Land requirement	Status of negotiations with land interest
709 Cont'd					<p>11-03-2021 Meeting Regular catch up meeting with agent to discuss status and case progress</p> <p>23-04-2021 Meeting Regular catch up meeting with agent to discuss status and case progress</p> <p>13-05-2021 Meeting Regular catch up meeting with agent to discuss status and case progress</p> <p>14-06-2021 Email Correspondence regarding survey licence</p> <p>18-06-2021 Meeting Regular catch up meeting with agent to discuss status and case progress</p> <p>13-07-2021 Letter Community Impacts consultation notification sent</p> <p>13-07-2021 Meeting Regular catch up meeting with agent to discuss status and case progress</p> <p>28-07-2021 Meeting Regular catch up meeting with agent to discuss status and case progress</p> <p>06-08-2021 Email Correspondence regarding survey licence</p> <p>20-08-2021 Meeting Regular catch up meeting with agent to discuss status and case progress</p> <p>26-08-2021 Email Correspondence regarding survey licence</p> <p>15-09-2021 Meeting Regular catch up meeting with agent to discuss status and case progress</p> <p>24-09-2021 Email Correspondence regarding survey payment</p> <p>06-10-2021 Email Correspondence regarding survey payment</p> <p>13-10-2021 Meeting Regular catch up meeting with agent to discuss status and case progress</p> <p>26-10-2021 Letter An invitation has been sent to negotiate and acquire land interests by voluntary agreement</p> <p>02-11-2021 Email Correspondence regarding survey payment</p> <p>10-11-2021 Meeting Regular catch up meeting with agent to discuss status and case progress</p> <p>07-02-2022 Meeting Regular catch up meeting with agent to discuss status and case progress</p> <p>01-03-2022 Meeting Regular catch up meeting with agent to discuss status and case progress</p> <p>04-04-2022 Meeting Regular catch up meeting with agent to discuss status and case progress</p> <p>03-05-2022 Meeting Regular catch up meeting with agent to discuss status and case progress</p> <p>13-05-2022 Letter Local Refinement consultation notification sent</p> <p>24-05-2022 Letter Local Refinement consultation extension notification sent</p> <p>30-05-2022 Meeting Regular catch up meeting with agent to discuss status and case progress</p> <p>21-06-2022 Meeting Regular catch up meeting with agent to discuss status and case progress</p> <p>25-07-2022 Meeting Regular catch up meeting with agent to discuss status and case progress</p> <p>15-08-2022 Meeting Regular catch up meeting with agent to discuss status and case progress - unlikely to progress voluntary agreement at this stage due to small temporary land use requirement or unless client instructs agent to progress</p> <p>05-09-2022 Meeting Regular catch up meeting with agent to discuss status and case progress - on hold</p>
710	Patricia Marylou Willis	Cat 1 and 3	33-130	CAR	<p>An invitation to negotiate and acquire land interests by voluntary agreement has been sent by letter.</p> <p>09-10-2018 Letter Section 42 Statutory consultation notification sent</p> <p>09-10-2018 Letter Land Interest Questionnaire sent</p> <p>05-11-2018 Letter Land Interest Questionnaire response</p> <p>27-01-2020 Letter Supplementary consultation notification sent</p> <p>13-07-2020 Letter Design Refinement consultation notification sent</p>

CA (Compulsory acquisition), CAR (Compulsory acquisition of rights over land and temporary possession), TP (Temporary possession)
CAS (Compulsory acquisition of subsoil), CASTPS (Compulsory acquisition of subsoil and temporary possession of land at the surface)

No.	Land interest name/organisation and land agent's name (if applicable)	Type of interest	Plot(s)	Land requirement	Status of negotiations with land interest
710 Cont'd					29-09-2020 Letter An invitation has been sent to negotiate and acquire land interests by voluntary agreement 13-07-2021 Letter Community Impacts consultation notification sent 26-10-2021 Letter An invitation has been sent to negotiate and acquire land interests by voluntary agreement 13-05-2022 Letter Local Refinement consultation notification sent 24-05-2022 Letter Local Refinement consultation extension notification sent
711	Patricia Mavis Green	Cat 1, 2 and 3	33-63 33-66 33-67 33-74 33-75 33-124	CA CAR CAR TP TP CAR	An invitation to negotiate and acquire land interests by voluntary agreement has been sent by letter. 09-10-2018 Letter Land Interest Questionnaire sent 09-10-2018 Letter Section 42 Statutory consultation notification sent 19-12-2018 Letter Land Interest Questionnaire sent 03-01-2019 Letter Land Interest Questionnaire response 08-02-2019 Letter Land Interest Questionnaire reminder sent 14-03-2019 Letter Land Interest Questionnaire response 15-08-2019 Letter 2019 Post-Statutory consultation notification sent 27-01-2020 Letter Supplementary consultation notification sent 13-07-2020 Letter Design Refinement consultation notification sent 29-09-2020 Letter An invitation has been sent to negotiate and acquire land interests by voluntary agreement 04-05-2021 Letter Survey access request sent 13-07-2021 Letter Community Impacts consultation notification sent 26-10-2021 Letter An invitation has been sent to negotiate and acquire land interests by voluntary agreement 13-05-2022 Letter Local Refinement consultation notification sent 24-05-2022 Letter Local Refinement consultation extension notification sent
712	Patrick Christopher Sweeney	Cat 1 and 3	42-11 42-12	CAR CAR	An invitation to negotiate and acquire land interests by voluntary agreement has been sent by letter. 27-01-2020 Letter Supplementary consultation notification sent 16-03-2020 Letter Land Interest Questionnaire sent 13-07-2020 Letter Design Refinement consultation notification sent 29-09-2020 Letter An invitation has been sent to negotiate and acquire land interests by voluntary agreement 19-01-2021 Letter Land Interest Questionnaire sent 13-07-2021 Letter Community Impacts consultation notification sent 26-10-2021 Letter An invitation has been sent to negotiate and acquire land interests by voluntary agreement 12-11-2021 Phone Call Conversation regarding voluntary agreement 13-05-2022 Letter Local Refinement consultation notification sent 24-05-2022 Letter Local Refinement consultation extension notification sent
713	Paul Andrew Laxton	Cat 1 and 3	43-72	TP	An invitation to negotiate and acquire land interests by voluntary agreement has been sent by letter. 18-02-2020 Letter Supplementary consultation notification sent 13-07-2020 Letter Design Refinement consultation notification sent 29-09-2020 Letter An invitation has been sent to negotiate and acquire land interests by voluntary agreement

CA (Compulsory acquisition), CAR (Compulsory acquisition of rights over land and temporary possession), TP (Temporary possession)
CAS (Compulsory acquisition of subsoil), CASTPS (Compulsory acquisition of subsoil and temporary possession of land at the surface)

No.	Land interest name/organisation and land agent's name (if applicable)	Type of interest	Plot(s)	Land requirement	Status of negotiations with land interest
713 Cont'd					13-07-2021 Letter Community Impacts consultation notification sent 26-10-2021 Letter An invitation has been sent to negotiate and acquire land interests by voluntary agreement 13-05-2022 Letter Local Refinement consultation notification sent 24-05-2022 Letter Local Refinement consultation extension notification sent
714	Paul Anthony White	Cat 1 and 3	24-181	TP	An invitation to negotiate and acquire land interests by voluntary agreement has been sent by letter. 09-10-2018 Letter Section 42 Statutory consultation notification sent 09-10-2018 Letter Land Interest Questionnaire sent 08-02-2019 Letter Land Interest Questionnaire reminder sent 14-02-2019 Letter Land Interest Questionnaire response 27-01-2020 Letter Supplementary consultation notification sent 13-07-2020 Letter Design Refinement consultation notification sent 29-09-2020 Letter An invitation has been sent to negotiate and acquire land interests by voluntary agreement 26-10-2021 Letter An invitation has been sent to negotiate and acquire land interests by voluntary agreement 13-05-2022 Letter Local Refinement consultation notification sent 24-05-2022 Letter Local Refinement consultation extension notification sent
715	Paul Christopher Daly	Cat 1 and 3	30-37	TP	An invitation to negotiate and acquire land interests by voluntary agreement has been sent by letter. 13-07-2020 Letter Design Refinement consultation notification sent 29-09-2020 Letter An invitation has been sent to negotiate and acquire land interests by voluntary agreement 13-07-2021 Letter Community Impacts consultation notification sent 26-10-2021 Letter An invitation has been sent to negotiate and acquire land interests by voluntary agreement 13-05-2022 Letter Local Refinement consultation notification sent 24-05-2022 Letter Local Refinement consultation extension notification sent
716	Paul Christopher Watson	Cat 1 and 3	09-51	TP	An invitation to negotiate and acquire land interests by voluntary agreement has been sent by letter. 27-01-2020 Letter Supplementary consultation notification sent 13-07-2020 Letter Design Refinement consultation notification sent 29-09-2020 Letter An invitation has been sent to negotiate and acquire land interests by voluntary agreement 23-10-2020 Email Correspondence regarding voluntary agreement 19-01-2021 Email Correspondence regarding voluntary agreement 13-07-2021 Letter Community Impacts consultation notification sent 26-10-2021 Letter An invitation has been sent to negotiate and acquire land interests by voluntary agreement 13-05-2022 Letter Local Refinement consultation notification sent 24-05-2022 Letter Local Refinement consultation extension notification sent
717	Paul Cosentino	Cat 1 and 3	25-82	CAR	An invitation to negotiate and acquire land interests by voluntary agreement has been sent by letter. 27-01-2020 Letter Supplementary consultation notification sent 13-07-2020 Letter Design Refinement consultation notification sent 29-09-2020 Letter An invitation has been sent to negotiate and acquire land interests by voluntary agreement

CA (Compulsory acquisition), CAR (Compulsory acquisition of rights over land and temporary possession), TP (Temporary possession)
CAS (Compulsory acquisition of subsoil), CASTPS (Compulsory acquisition of subsoil and temporary possession of land at the surface)

No.	Land interest name/organisation and land agent's name (if applicable)	Type of interest	Plot(s)	Land requirement	Status of negotiations with land interest
717 Cont'd					13-07-2021 Letter Community Impacts consultation notification sent 26-10-2021 Letter An invitation has been sent to negotiate and acquire land interests by voluntary agreement 13-05-2022 Letter Local Refinement consultation notification sent 24-05-2022 Letter Local Refinement consultation extension notification sent
718	Paul Edward Carter	Cat 1 and 3	24-19 24-21 24-22 24-27	CA CA CAR CAR	An invitation to negotiate and acquire land interests by voluntary agreement has been sent by letter. 09-10-2018 Letter Land Interest Questionnaire sent 09-10-2018 Letter Section 42 Statutory consultation notification sent 05-11-2018 Letter Land Interest Questionnaire response 27-01-2020 Letter Supplementary consultation notification sent 13-07-2020 Letter Design Refinement consultation notification sent 29-09-2020 Letter An invitation has been sent to negotiate and acquire land interests by voluntary agreement 13-07-2021 Letter Community Impacts consultation notification sent 26-10-2021 Letter An invitation has been sent to negotiate and acquire land interests by voluntary agreement 13-05-2022 Letter Local Refinement consultation notification sent 24-05-2022 Letter Local Refinement consultation extension notification sent
719	Paul Hannaway	Cat 1 and 3	25-19	CAR	An invitation to negotiate and acquire land interests by voluntary agreement has been sent by letter. 27-01-2020 Letter Supplementary consultation notification sent 13-07-2020 Letter Design Refinement consultation notification sent 29-09-2020 Letter An invitation has been sent to negotiate and acquire land interests by voluntary agreement 13-07-2021 Letter Community Impacts consultation notification sent 26-10-2021 Letter An invitation has been sent to negotiate and acquire land interests by voluntary agreement 13-05-2022 Letter Local Refinement consultation notification sent 24-05-2022 Letter Local Refinement consultation extension notification sent
720	Paul Hateful	Cat 1 and 3	44-93 44-94	TP CAR	An invitation to negotiate and acquire land interests by voluntary agreement has been sent by letter. 19-11-2018 Letter Section 42 Statutory consultation notification sent 27-01-2020 Letter Supplementary consultation notification sent 16-03-2020 Letter Land Interest Questionnaire sent 13-07-2020 Letter Design Refinement consultation notification sent 29-09-2020 Letter An invitation has been sent to negotiate and acquire land interests by voluntary agreement 19-01-2021 Letter Land Interest Questionnaire sent 13-07-2021 Letter Community Impacts consultation notification sent 13-05-2022 Letter Local Refinement consultation notification sent 24-05-2022 Letter Local Refinement consultation extension notification sent
721	Paul John Steenhuis	Cat 1 and 3	05-11	CAR	An invitation to negotiate and acquire land interests by voluntary agreement has been sent by letter. 27-01-2020 Letter Supplementary consultation notification sent 13-07-2020 Letter Design Refinement consultation notification sent

CA (Compulsory acquisition), CAR (Compulsory acquisition of rights over land and temporary possession), TP (Temporary possession)
CAS (Compulsory acquisition of subsoil), CASTPS (Compulsory acquisition of subsoil and temporary possession of land at the surface)

No.	Land interest name/organisation and land agent's name (if applicable)	Type of interest	Plot(s)	Land requirement	Status of negotiations with land interest
721 Cont'd					29-09-2020 Letter An invitation has been sent to negotiate and acquire land interests by voluntary agreement 13-07-2021 Letter Community Impacts consultation notification sent 26-10-2021 Letter An invitation has been sent to negotiate and acquire land interests by voluntary agreement 13-05-2022 Letter Local Refinement consultation notification sent 24-05-2022 Letter Local Refinement consultation extension notification sent
722	Paul Lanham	Cat 1 and 3	42-182	CAR	An invitation to negotiate and acquire land interests by voluntary agreement has been sent by letter. 27-01-2020 Letter Supplementary consultation notification sent 13-07-2020 Letter Design Refinement consultation notification sent 05-08-2020 Email Correspondence requesting a meeting 29-09-2020 Letter An invitation has been sent to negotiate and acquire land interests by voluntary agreement 13-07-2021 Letter Community Impacts consultation notification sent 26-10-2021 Letter An invitation has been sent to negotiate and acquire land interests by voluntary agreement 09-11-2021 Email Correspondence regarding voluntary agreement letter 26-11-2021 Phone Call Conversation regarding effect of Project on property 13-05-2022 Letter Local Refinement consultation notification sent 24-05-2022 Letter Local Refinement consultation extension notification sent
723	Paul Michael Keenan	Cat 1 and 3	25-25 25-26	CAR CAR	An invitation to negotiate and acquire land interests by voluntary agreement has been sent by letter. 27-01-2020 Letter Supplementary consultation notification sent 13-07-2020 Letter Design Refinement consultation notification sent 29-09-2020 Letter An invitation has been sent to negotiate and acquire land interests by voluntary agreement 13-07-2021 Letter Community Impacts consultation notification sent 26-10-2021 Letter An invitation has been sent to negotiate and acquire land interests by voluntary agreement 13-05-2022 Letter Local Refinement consultation notification sent 24-05-2022 Letter Local Refinement consultation extension notification sent
724	Paul Nye	Cat 1	24-38	CA	An invitation to negotiate and acquire land interests by voluntary agreement has been sent by letter. 09-10-2018 Letter Section 42 Statutory consultation notification sent 09-10-2018 Letter Land Interest Questionnaire sent 22-01-2019 Letter Land Interest Questionnaire response 27-01-2020 Letter Supplementary consultation notification sent 13-07-2020 Letter Design Refinement consultation notification sent 29-09-2020 Letter An invitation has been sent to negotiate and acquire land interests by voluntary agreement 13-07-2021 Letter Community Impacts consultation notification sent 26-10-2021 Letter An invitation has been sent to negotiate and acquire land interests by voluntary agreement 13-05-2022 Letter Local Refinement consultation notification sent 24-05-2022 Letter Local Refinement consultation extension notification sent

CA (Compulsory acquisition), CAR (Compulsory acquisition of rights over land and temporary possession), TP (Temporary possession)
CAS (Compulsory acquisition of subsoil), CASTPS (Compulsory acquisition of subsoil and temporary possession of land at the surface)

No.	Land interest name/organisation and land agent's name (if applicable)	Type of interest	Plot(s)	Land requirement	Status of negotiations with land interest
725	Paul Tilney	Cat 1 and 3	26-48	CAR	An invitation to negotiate and acquire land interests by voluntary agreement has been sent by letter. 27-01-2020 Letter Supplementary consultation notification sent 13-07-2020 Letter Design Refinement consultation notification sent 29-09-2020 Letter An invitation has been sent to negotiate and acquire land interests by voluntary agreement 13-07-2021 Letter Community Impacts consultation notification sent 26-10-2021 Letter An invitation has been sent to negotiate and acquire land interests by voluntary agreement 13-05-2022 Letter Local Refinement consultation notification sent 24-05-2022 Letter Local Refinement consultation extension notification sent
726	Paul Victor Staines	Cat 1, 2 and 3	26-34 28-81 28-85 28-93 28-95	TP CA CA CA CA	An invitation to negotiate and acquire land interests by voluntary agreement has been sent by letter. 09-10-2018 Letter Land Interest Questionnaire sent 09-10-2018 Letter Section 42 Statutory consultation notification sent 18-10-2018 Letter Land Interest Questionnaire response 27-01-2020 Letter Supplementary consultation notification sent 13-07-2020 Letter Design Refinement consultation notification sent 29-09-2020 Letter An invitation has been sent to negotiate and acquire land interests by voluntary agreement 13-07-2021 Letter Community Impacts consultation notification sent 26-10-2021 Letter An invitation has been sent to negotiate and acquire land interests by voluntary agreement 13-05-2022 Letter Local Refinement consultation notification sent 24-05-2022 Letter Local Refinement consultation extension notification sent
727	Paula Ann Newman	Cat 1 and 3	33-240	CAR	An invitation to negotiate and acquire land interests by voluntary agreement has been sent by letter. 09-10-2018 Letter Land Interest Questionnaire sent 09-10-2018 Letter Section 42 Statutory consultation notification sent 14-02-2019 Email Correspondence regarding Land Interest Questionnaire 20-03-2019 Letter Land Interest Questionnaire response 27-01-2020 Letter Supplementary consultation notification sent 13-07-2020 Letter Design Refinement consultation notification sent 13-07-2021 Letter Community Impacts consultation notification sent 13-05-2022 Letter Local Refinement consultation notification sent 24-05-2022 Letter Local Refinement consultation extension notification sent
728	Peabody Trust	Cat 1 and 3	28-70	CAR	An invitation has been sent to negotiate and acquire land interests by voluntary agreement. 18-08-2022 Letter Local Refinement Consultation notification sent 07-09-2022 Letter An invitation has been sent to negotiate and acquire land interests by voluntary agreement
729	Peggy Stevens	Cat 1 and 3	33-149	CAR	An invitation to negotiate and acquire land interests by voluntary agreement has been sent by letter. 09-10-2018 Letter Section 42 Statutory consultation notification sent 09-10-2018 Letter Land Interest Questionnaire sent 12-12-2018 Letter Land Interest Questionnaire response

CA (Compulsory acquisition), CAR (Compulsory acquisition of rights over land and temporary possession), TP (Temporary possession)
CAS (Compulsory acquisition of subsoil), CASTPS (Compulsory acquisition of subsoil and temporary possession of land at the surface)

No.	Land interest name/organisation and land agent's name (if applicable)	Type of interest	Plot(s)	Land requirement	Status of negotiations with land interest
729 Cont'd					27-01-2020 Letter Supplementary consultation notification sent 13-07-2020 Letter Design Refinement consultation notification sent 29-09-2020 Letter An invitation has been sent to negotiate and acquire land interests by voluntary agreement 13-07-2021 Letter Community Impacts consultation notification sent 26-10-2021 Letter An invitation has been sent to negotiate and acquire land interests by voluntary agreement 13-05-2022 Letter Local Refinement consultation notification sent 24-05-2022 Letter Local Refinement consultation extension notification sent
730	Pensioneer Trustees (London) Limited	Cat 1 and 3	23-78 23-95 23-101	CA CAR TP	An invitation to negotiate and acquire land interests by voluntary agreement has been sent by letter. 17-08-2017 Letter Survey access request sent 31-10-2017 Letter Order Limits update notification sent 14-05-2018 Letter Land Interest Questionnaire sent 31-07-2018 Letter Land Interest Questionnaire response 09-10-2018 Letter Section 42 Statutory consultation notification sent 28-04-2019 Email Correspondence attaching minutes of a meeting 27-01-2020 Letter Supplementary consultation notification sent 13-07-2020 Letter Design Refinement consultation notification sent 29-09-2020 Letter An invitation has been sent to negotiate and acquire land interests by voluntary agreement 13-07-2021 Letter Community Impacts consultation notification sent 26-10-2021 Letter An invitation has been sent to negotiate and acquire land interests by voluntary agreement 13-05-2022 Letter Local Refinement consultation notification sent 24-05-2022 Letter Local Refinement consultation extension notification sent
731	Perry Remblance	Cat 1 and 3	44-99 44-100	CAR CAR	An invitation to negotiate and acquire land interests by voluntary agreement has been sent by letter. 13-07-2020 Letter Design Refinement consultation notification sent 29-09-2020 Letter An invitation has been sent to negotiate and acquire land interests by voluntary agreement 13-07-2021 Letter Community Impacts consultation notification sent 29-09-2021 Letter Land Interest Questionnaire sent 26-10-2021 Letter An invitation has been sent to negotiate and acquire land interests by voluntary agreement 13-05-2022 Letter Local Refinement consultation notification sent 24-05-2022 Letter Local Refinement consultation extension notification sent
732	Peter Alfred Litton	Cat 1	42-64 42-66	CA CA	An invitation to negotiate and acquire land interests by voluntary agreement has been sent by letter. 12-04-2017 Letter Preferred Route Announcement notification sent 17-08-2017 Letter Survey access request sent 31-10-2017 Letter Order Limits update notification sent 14-05-2018 Letter Land Interest Questionnaire sent 04-07-2018 Letter Land Interest Questionnaire response 04-07-2018 Meeting Land Interest Questionnaire assistance

CA (Compulsory acquisition), CAR (Compulsory acquisition of rights over land and temporary possession), TP (Temporary possession)
CAS (Compulsory acquisition of subsoil), CASTPS (Compulsory acquisition of subsoil and temporary possession of land at the surface)

No.	Land interest name/organisation and land agent's name (if applicable)	Type of interest	Plot(s)	Land requirement	Status of negotiations with land interest
732 Cont'd					09-10-2018 Letter Section 42 Statutory consultation notification sent 27-01-2020 Letter Supplementary consultation notification sent 13-07-2020 Letter Design Refinement consultation notification sent 29-09-2020 Letter An invitation has been sent to negotiate and acquire land interests by voluntary agreement 13-07-2021 Letter Community Impacts consultation notification sent 26-10-2021 Letter An invitation has been sent to negotiate and acquire land interests by voluntary agreement 13-05-2022 Letter Local Refinement consultation notification sent 24-05-2022 Letter Local Refinement consultation extension notification sent
733	Peter Dennis Stevens	Cat 1 and 3	33-149	CAR	An invitation to negotiate and acquire land interests by voluntary agreement has been sent by letter. 09-10-2018 Letter Section 42 Statutory consultation notification sent 09-10-2018 Letter Land Interest Questionnaire sent 12-12-2018 Letter Land Interest Questionnaire response 27-01-2020 Letter Supplementary consultation notification sent 13-07-2020 Letter Design Refinement consultation notification sent 29-09-2020 Letter An invitation has been sent to negotiate and acquire land interests by voluntary agreement 13-07-2021 Letter Community Impacts consultation notification sent 26-10-2021 Letter An invitation has been sent to negotiate and acquire land interests by voluntary agreement 13-05-2022 Letter Local Refinement consultation notification sent 24-05-2022 Letter Local Refinement consultation extension notification sent
734	Peter Edward Blakey	Cat 1	26-05	CA	Discussion has been had with family member who is aware of the Project and its small effect on their property (subsoil interest up to the half-width of the highway). Voluntary acquisition is not being progressed due to marginal impact, but landowner is aware of options available. 13-07-2020 Letter Design Refinement consultation notification sent 29-09-2020 Letter An invitation has been sent to negotiate and acquire land interests by voluntary agreement 13-07-2021 Letter Community Impacts consultation notification sent 26-10-2021 Letter An invitation has been sent to negotiate and acquire land interests by voluntary agreement 13-05-2022 Letter Local Refinement consultation notification sent 24-05-2022 Letter Local Refinement consultation extension notification sent
735	Peter Michael Barnett	Cat 1	23-04	CAR	An invitation to negotiate and acquire land interests by voluntary agreement has been sent by letter. 27-01-2020 Letter Supplementary consultation notification sent 13-07-2020 Letter Design Refinement consultation notification sent 29-09-2020 Letter An invitation has been sent to negotiate and acquire land interests by voluntary agreement 13-07-2021 Letter Community Impacts consultation notification sent 26-10-2021 Letter An invitation has been sent to negotiate and acquire land interests by voluntary agreement 13-05-2022 Letter Local Refinement consultation notification sent 24-05-2022 Letter Local Refinement consultation extension notification sent

CA (Compulsory acquisition), CAR (Compulsory acquisition of rights over land and temporary possession), TP (Temporary possession)
CAS (Compulsory acquisition of subsoil), CASTPS (Compulsory acquisition of subsoil and temporary possession of land at the surface)

No.	Land interest name/organisation and land agent's name (if applicable)	Type of interest	Plot(s)	Land requirement	Status of negotiations with land interest
736	Peter Paul Crago Oliver Lukies - Strutt and Parker (as agent)	Cat 1	42-63	CA	The owner is aware of the impact of the Project on their property and an invitation to negotiate and acquire land interests by voluntary agreement has been sent by letter. 31-10-2017 Letter Order Limits update notification sent 27-02-2018 Meeting Discussion regarding effect of Project on interests and blight options 09-05-2018 Email Correspondence regarding survey access 14-05-2018 Letter Land Interest Questionnaire sent 08-08-2018 Letter Preferred Route Announcement notification sent 28-08-2018 Email Correspondence regarding survey access 09-10-2018 Letter Section 42 Statutory consultation notification sent 27-01-2020 Letter Supplementary consultation notification sent 13-07-2020 Letter Design Refinement consultation notification sent 29-09-2020 Letter An invitation has been sent to negotiate and acquire land interests by voluntary agreement 13-07-2021 Letter Community Impacts consultation notification sent 26-10-2021 Letter An invitation has been sent to negotiate and acquire land interests by voluntary agreement 13-05-2022 Letter Local Refinement consultation notification sent 24-05-2022 Letter Local Refinement consultation extension notification sent
737	Peter Richard Booth	Cat 1 and 3	33-271	CAR	An invitation to negotiate and acquire land interests by voluntary agreement has been sent by letter. 13-07-2020 Letter Design Refinement consultation notification sent 29-09-2020 Letter An invitation has been sent to negotiate and acquire land interests by voluntary agreement 13-05-2022 Letter Local Refinement consultation notification sent 24-05-2022 Letter Local Refinement consultation extension notification sent
738	Philip Alexander Baker	Cat 1 and 3	33-227	CAR	An invitation to negotiate and acquire land interests by voluntary agreement has been sent by letter. 09-10-2018 Letter Land Interest Questionnaire sent 09-10-2018 Letter Section 42 Statutory consultation notification sent 08-02-2019 Letter Land Interest Questionnaire reminder sent 27-01-2020 Letter Supplementary consultation notification sent 13-07-2020 Letter Design Refinement consultation notification sent 29-09-2020 Letter An invitation has been sent to negotiate and acquire land interests by voluntary agreement 13-07-2021 Letter Community Impacts consultation notification sent 26-10-2021 Letter An invitation has been sent to negotiate and acquire land interests by voluntary agreement 13-05-2022 Letter Local Refinement consultation notification sent 24-05-2022 Letter Local Refinement consultation extension notification sent
739	Philip Hawkes	Cat 1 and 3	09-34	TP	An invitation to negotiate and acquire land interests by voluntary agreement has been sent by letter. 13-05-2022 Letter Local Refinement consultation notification sent 24-05-2022 Letter Local Refinement consultation extension notification sent 07-09-2022 Letter An invitation has been sent to negotiate and acquire land interests by voluntary agreement

CA (Compulsory acquisition), CAR (Compulsory acquisition of rights over land and temporary possession), TP (Temporary possession)
CAS (Compulsory acquisition of subsoil), CASTPS (Compulsory acquisition of subsoil and temporary possession of land at the surface)

No.	Land interest name/organisation and land agent's name (if applicable)	Type of interest	Plot(s)	Land requirement	Status of negotiations with land interest
740	Philip Robert Johns	Cat 1 and 3	28-52	CAR	An invitation to negotiate and acquire land interests by voluntary agreement has been sent by letter. 27-01-2020 Letter Supplementary consultation notification sent 13-07-2020 Letter Design Refinement consultation notification sent 29-09-2020 Letter An invitation has been sent to negotiate and acquire land interests by voluntary agreement 13-07-2021 Letter Community Impacts consultation notification sent 26-10-2021 Letter An invitation has been sent to negotiate and acquire land interests by voluntary agreement 13-05-2022 Letter Local Refinement consultation notification sent 24-05-2022 Letter Local Refinement consultation extension notification sent
741	Port of London Authority Limited	Cat 1, 2 and 3	15-02 15-04 15-10 15-11 15-12 16-33 16-34 16-36 16-39 16-40 16-41 16-42 16-43 16-44 16-45 16-46 16-47 16-54 16-64 19-37 20-44 20-45 20-49	TP TP CAS CAS CAS TP TP CA CA TP CAS CAS CAS CAR CAR CAR TP CAR TP TP TP CA CAR	In regular contact with landowner who is aware of the Project and its effect on their property. Negotiation of agreements covering: Protective Provisions/Costs Recovery and Land and Property issues are ongoing and will continue to be progressed into examination, as necessary. It is hoped that an agreement will be reached before the close of examination. 12-04-2017 Letter Preferred Route Announcement notification sent 17-08-2017 Letter Survey access request sent 05-01-2018 Meeting Discussion regarding survey works 08-01-2018 Email Correspondence regarding survey access 02-05-2018 Meeting Discussion regarding Environmental Impact Assessment scoping report and upcoming engagement priorities 07-08-2018 Meeting Discussion regarding Project update 09-10-2018 Letter Land Interest Questionnaire sent 09-10-2018 Letter Section 42 Statutory consultation notification sent 14-11-2018 Phone Call Conversation regarding Land Interest Questionnaire 19-12-2018 Letter Land Interest Questionnaire sent 08-02-2019 Letter Land Interest Questionnaire reminder sent 09-05-2019 Meeting Infrastructure group meeting 15-08-2019 Letter 2019 Post-Statutory consultation notification sent 27-01-2020 Letter Supplementary consultation notification sent 16-03-2020 Meeting Discussion regarding Supplementary consultation 20-04-2020 Meeting Discussion regarding Project update, Order Limits update, Protective Provisions and Statement of Common Ground 15-06-2020 Email Correspondence regarding cost recovery agreement 13-07-2020 Letter Design Refinement consultation notification sent 10-08-2020 Phone Call Conversation with agent to discuss Heads of Terms for a cost recovery agreement and Land and Property agreement 27-08-2020 Email Correspondence regarding Heads of Terms agreement 23-11-2020 Email Correspondence regarding cost recovery agreement 03-12-2020 Meeting Discussion regarding Protective Provisions 07-12-2020 Email Correspondence regarding Project update and cost recovery agreement

CA (Compulsory acquisition), CAR (Compulsory acquisition of rights over land and temporary possession), TP (Temporary possession)
CAS (Compulsory acquisition of subsoil), CASTPS (Compulsory acquisition of subsoil and temporary possession of land at the surface)

No.	Land interest name/organisation and land agent's name (if applicable)	Type of interest	Plot(s)	Land requirement	Status of negotiations with land interest		
741 Cont'd			20-50 20-54 20-57 20-67 20-69 20-71 20-72 20-81 20-90	CAR TP CAR CA CA TP TP CA TP	08-12-2020 11-01-2021 12-01-2021 14-01-2021 09-03-2021 09-03-2021 10-03-2021 21-04-2021 19-05-2021 11-06-2021 02-08-2021 08-09-2021 15-10-2021 23-11-2021 03-03-2022 04-03-2022 07-04-2022 03-05-2022 13-05-2022 23-05-2022 24-05-2022 30-06-2022 08-08-2022 16-08-2022 26-08-2022 01-09-2022 21-09-2022	Meeting Letter Phone Call Email Meeting Email Meeting Meeting Email Meeting Email Email Meeting Meeting Meeting Email Email Email Letter Meeting Letter Email Email Email Email Letter Email	Discussion regarding Project update, Development Consent Order application and mitigation Land Interest Questionnaire sent Conversation regarding cost recovery agreement Correspondence regarding cost recovery agreement and Statement of Common Ground Discussion regarding Protective Provisions and land and property issues Correspondence regarding Project update Correspondence regarding Project update Discussion regarding Order Limits update Correspondence regarding Project outline and navigation issues relevant to recreational stakeholders Discussion regarding Protective Provisions and land and property issues Correspondence regarding cost recovery agreement Correspondence regarding cost recovery agreement Discussion regarding Project proposals Discussion regarding Protective Provisions and land and property issues Discussion regarding Protective Provisions and land and property issues Correspondence to agent setting out the proposal to acquire land by agreement, Project requirements, compensation, no Severance and Injurious Affection to the retained land Correspondence to agent seeking a response to District Valuation Service letter Local Refinement consultation notification sent Discussion regarding Statement of Common Ground Local Refinement consultation extension notification sent Correspondence regarding Statement of Common Ground Correspondence to agent seeking a response to District Valuation Service letter Correspondence from Valuation Office Agency to agent seeking a response to the Applicant's earlier offer to acquire subsoil and associated rights for the tunnels pre Development Consent Order Correspondence attaching an electronic copy of Local Refinement consultation correspondence regarding new structure at Coalhouse Point to agent and landowner Landowner engagement notification sent Correspondence to agent responding to queries on landowner consultation (Coalhouse Point sluice structure)

CA (Compulsory acquisition), CAR (Compulsory acquisition of rights over land and temporary possession), TP (Temporary possession)
CAS (Compulsory acquisition of subsoil), CASTPS (Compulsory acquisition of subsoil and temporary possession of land at the surface)

No.	Land interest name/organisation and land agent's name (if applicable)	Type of interest	Plot(s)	Land requirement	Status of negotiations with land interest
742	Port of Tilbury London Limited	Cat 1, 2 and 3	16-01	TP	The Applicant has regular discussions with Port of Tilbury regarding the impact of the Project on their operations and land holdings. To date agreements are being negotiated with regards to access and ducting routes. Land agreements are also being progressed and Heads of Terms are currently being negotiated with a view to these completing early in 2023. As the discussions continue, these will be detailed within the Statement of Common Ground submitted during the examination.
			16-02	CAR	16-08-2017 Meeting Discussion regarding the Preferred Route Announcement, engagement going forward and understanding the Port's Development Consent Order
			16-03	TP	05-09-2017 Email Correspondence regarding survey access
			16-04	CAR	16-10-2017 Meeting Discussion regarding the Preferred Route Announcement, engagement going forward and understanding the Port's Development Consent Order
			16-05	CAR	25-06-2018 Letter Land Interest Questionnaire sent
			16-06	CAR	29-06-2018 Email Correspondence regarding Land Interest Questionnaire
			16-06	TP	17-08-2018 Email Correspondence regarding Statement of Common Ground
			16-19	CAR	09-10-2018 Letter Section 42 Statutory consultation notification sent
			16-22	CAR	05-12-2018 Letter Land Interest Questionnaire sent
			16-23	TP	12-12-2018 Letter Land Interest Questionnaire response
			16-26	TP	15-08-2019 Letter 2019 Post-Statutory consultation notification sent
			16-29	TP	21-10-2019 Meeting Discussion regarding Project update
			16-35	TP	23-01-2020 Meeting Supplementary consultation briefing
			16-37	CA	27-01-2020 Letter Supplementary consultation notification sent
			16-38	CA	16-03-2020 Letter Land Interest Questionnaire sent
			17-01	TP	27-05-2020 Letter Correspondence regarding Supplementary consultation
			17-02	TP	13-07-2020 Letter Design Refinement consultation notification sent
			17-03	TP	14-07-2020 Meeting Discussion regarding construction and access
			17-04	TP	11-01-2021 Letter Land Interest Questionnaire sent
			17-05	TP	12-01-2021 Email Correspondence regarding Land Interest Questionnaire
			17-06	TP	02-02-2021 Meeting Correspondence regarding Order Limits
			17-07	TP	02-02-2021 Email Correspondence regarding Order Limits
			18-01	TP	30-03-2021 Email Correspondence regarding land referencing
			18-02	TP	31-03-2021 Meeting Discussion regarding land parcels and land referencing
			18-03	TP	13-07-2021 Letter Community Impacts consultation notification sent
			18-04	TP	29-09-2021 Letter Land Interest Questionnaire sent
			18-06	TP	29-11-2021 Email Correspondence regarding initial valuation proposal
			18-07	TP	12-01-2022 Meeting Discussion regarding land acquisition
			18-08	TP	21-01-2022 Email Correspondence regarding valuation
			18-09	TP	14-02-2022 Letter Land Interest Questionnaire sent
			18-10	TP	22-02-2022 Email Correspondence regarding evidence for valuation

CA (Compulsory acquisition), CAR (Compulsory acquisition of rights over land and temporary possession), TP (Temporary possession)
CAS (Compulsory acquisition of subsoil), CASTPS (Compulsory acquisition of subsoil and temporary possession of land at the surface)

No.	Land interest name/organisation and land agent's name (if applicable)	Type of interest	Plot(s)	Land requirement	Status of negotiations with land interest		
742 Cont'd			20-02	TP	24-02-2022	Letter	Correspondence regarding valuation
			20-03	TP	24-02-2022	Email	Correspondence to agent setting out the proposal to acquire land by agreement, Project requirements, compensation, no Severance and Injurious Affection to the retained land
			20-04	TP	29-03-2022	Letter	Correspondence from agent to progress into valuation discussions and lease agreement
			20-05	TP	13-05-2022	Letter	Local Refinement consultation notification sent
			20-06	CAR	24-05-2022	Letter	Local Refinement consultation extension notification sent
			20-07	CAR	12-07-2022	Letter	Correspondence with further offer from agent to progress into valuation discussions
			20-08	CAR	21-07-2022	Letter	Correspondence regarding counter proposal on valuation
			20-09	CAR	16-08-2022	Email	Correspondence confirming that final details are now agreed by both parties and Heads of Terms can now be progressed
			20-11	CAR	16-08-2022	Meeting	Discussion with landowner regarding the final details of the land agreements prior to Heads of Terms being agreed
			20-26	TP	01-09-2022	Letter	Landowner engagement notification sent
			20-40	TP			
			20-42	CAR			
			20-46	TP			
			20-53	CA			
			20-62	CA			
			20-68	CA			
			21-01	TP			
			21-02	TP			
			21-03	TP			
			21-04	TP			
			21-05	TP			
			21-06	TP			
			21-07	TP			
			21-08	TP			
			21-09	TP			
			21-10	TP			
			21-11	TP			
			21-13	CAR			
			21-14	CAR			
			21-15	CAR			
			21-16	CAR			
			21-18	TP			
			21-19	TP			
			21-20	CAR			
			21-21	CAR			

CA (Compulsory acquisition), CAR (Compulsory acquisition of rights over land and temporary possession), TP (Temporary possession)
 CAS (Compulsory acquisition of subsoil), CASTPS (Compulsory acquisition of subsoil and temporary possession of land at the surface)

No.	Land interest name/organisation and land agent's name (if applicable)	Type of interest	Plot(s)	Land requirement	Status of negotiations with land interest
742 Cont'd			21-22 21-24 21-30	TP CAR TP	
743	Prince Tree Surgeons	Cat 1 and 3	44-93 44-94	TP CAR	An invitation to negotiate and acquire land interests by voluntary agreement has been sent by letter. 19-11-2018 Letter Section 42 Statutory consultation notification sent 27-01-2020 Letter Supplementary consultation notification sent 16-03-2020 Letter Land Interest Questionnaire sent 13-07-2020 Letter Design Refinement consultation notification sent 29-09-2020 Letter An invitation has been sent to negotiate and acquire land interests by voluntary agreement 19-01-2021 Letter Land Interest Questionnaire sent 13-07-2021 Letter Community Impacts consultation notification sent 13-05-2022 Letter Local Refinement consultation notification sent 24-05-2022 Letter Local Refinement consultation extension notification sent
744	Priscilla Sweeney	Cat 1	42-12	CAR	Access to the site impacted by proposed temporary works, however, access to the site would be maintained at all times. The Applicant undertook a site visit 31 January 2022. Positive discussion on the Project and potential impacts. The Occupiers have requested limited engagement and only when project updates about their site evolved. 13-05-2022 Letter Local Refinement consultation notification sent 24-05-2022 Letter Local Refinement consultation extension notification sent
745	Pritpal Kaur Mahon	Cat 1 and 3	09-59	TP	An invitation to negotiate and acquire land interests by voluntary agreement has been sent by letter. 13-05-2022 Letter Local Refinement consultation notification sent 24-05-2022 Letter Local Refinement consultation extension notification sent 07-09-2022 Letter An invitation has been sent to negotiate and acquire land interests by voluntary agreement
746	Punch Partnerships (PML) Limited	Cat 1 and 3	09-60	TP	An invitation to negotiate and acquire land interests by voluntary agreement has been sent by letter. 27-01-2020 Letter Supplementary consultation notification sent 13-07-2020 Letter Design Refinement consultation notification sent 29-09-2020 Letter An invitation has been sent to negotiate and acquire land interests by voluntary agreement 13-07-2021 Letter Community Impacts consultation notification sent 26-10-2021 Letter An invitation has been sent to negotiate and acquire land interests by voluntary agreement 13-05-2022 Letter Local Refinement consultation notification sent 24-05-2022 Letter Local Refinement consultation extension notification sent
747	Punch Partnerships (PTL) Limited	Cat 1 and 3	33-107 33-109 42-153	CAR CAR CAR	An invitation to negotiate and acquire land interests by voluntary agreement has been sent by letter. 09-10-2018 Letter Land Interest Questionnaire sent 09-10-2018 Letter Section 42 Statutory consultation notification sent 08-02-2019 Letter Land Interest Questionnaire reminder sent 15-08-2019 Letter 2019 Post-Statutory consultation notification sent 27-01-2020 Letter Supplementary consultation notification sent

CA (Compulsory acquisition), CAR (Compulsory acquisition of rights over land and temporary possession), TP (Temporary possession)
CAS (Compulsory acquisition of subsoil), CASTPS (Compulsory acquisition of subsoil and temporary possession of land at the surface)

No.	Land interest name/organisation and land agent's name (if applicable)	Type of interest	Plot(s)	Land requirement	Status of negotiations with land interest
747 Cont'd					17-02-2020 Letter Supplementary consultation clarification sent 13-07-2020 Letter Design Refinement consultation notification sent 29-09-2020 Letter An invitation has been sent to negotiate and acquire land interests by voluntary agreement 13-07-2021 Letter Community Impacts consultation notification sent 26-10-2021 Letter An invitation has been sent to negotiate and acquire land interests by voluntary agreement 13-05-2022 Letter Local Refinement consultation notification sent 24-05-2022 Letter Local Refinement consultation extension notification sent
748	Pursebridge Limited	Cat 1 and 3	25-59 25-89	CAR CAR	An invitation to negotiate and acquire land interests by voluntary agreement has been sent by letter. 13-07-2020 Letter Design Refinement consultation notification sent 29-09-2020 Letter An invitation has been sent to negotiate and acquire land interests by voluntary agreement 13-07-2021 Letter Community Impacts consultation notification sent 26-10-2021 Letter An invitation has been sent to negotiate and acquire land interests by voluntary agreement 13-05-2022 Letter Local Refinement consultation notification sent 24-05-2022 Letter Local Refinement consultation extension notification sent
749	R&L Installations Ltd	Cat 1, 2 and 3	06-81 06-118	CA CA	An invitation to negotiate and acquire land interests by voluntary agreement has been sent by letter. 13-07-2021 Letter Community Impacts consultation notification sent 26-10-2021 Letter An invitation has been sent to negotiate and acquire land interests by voluntary agreement 13-05-2022 Letter Local Refinement consultation notification sent 24-05-2022 Letter Local Refinement consultation extension notification sent
750	Rajan Vishwanath Mohile	Cat 1 and 3	25-28	CAR	An invitation to negotiate and acquire land interests by voluntary agreement has been sent by letter. 27-01-2020 Letter Supplementary consultation notification sent 13-07-2020 Letter Design Refinement consultation notification sent 29-09-2020 Letter An invitation has been sent to negotiate and acquire land interests by voluntary agreement 13-07-2021 Letter Community Impacts consultation notification sent 26-10-2021 Letter An invitation has been sent to negotiate and acquire land interests by voluntary agreement 13-05-2022 Letter Local Refinement consultation notification sent 24-05-2022 Letter Local Refinement consultation extension notification sent
751	Ravinder Singh Shetra	Cat 1 and 3	06-111 06-112	CAR CAR	An invitation to negotiate and acquire land interests by voluntary agreement has been sent by letter. 27-01-2020 Letter Supplementary consultation notification sent 13-07-2020 Letter Design Refinement consultation notification sent 29-09-2020 Letter An invitation has been sent to negotiate and acquire land interests by voluntary agreement 13-07-2021 Letter Community Impacts consultation notification sent 26-10-2021 Letter An invitation has been sent to negotiate and acquire land interests by voluntary agreement 13-05-2022 Letter Local Refinement consultation notification sent 24-05-2022 Letter Local Refinement consultation extension notification sent

CA (Compulsory acquisition), CAR (Compulsory acquisition of rights over land and temporary possession), TP (Temporary possession)
CAS (Compulsory acquisition of subsoil), CASTPS (Compulsory acquisition of subsoil and temporary possession of land at the surface)

No.	Land interest name/organisation and land agent's name (if applicable)	Type of interest	Plot(s)	Land requirement	Status of negotiations with land interest
752	Raymond Hawkes	Cat 1 and 3	01-20 01-21 01-22	CAR CAR CAR	An invitation to negotiate and acquire land interests by voluntary agreement has been sent by letter. 13-05-2022 Letter Local Refinement consultation notification sent 24-05-2022 Letter Local Refinement consultation extension notification sent 17-06-2022 Phone Call Conversation regarding voluntary agreement 07-09-2022 Letter An invitation has been sent to negotiate and acquire land interests by voluntary agreement
753	Rebecca Amy Hutson	Cat 1, 2 and 3	29-229 29-230 29-246	CA CA CA	The Applicant identified the interested person following the end of the Local Refinement Consultation pursuant to new Land Registry data and has since issued a letter inviting the person to provide comments on the Project during the next stage of the planning process. 20-10-2022 Letter Invitation to provide comments on project proposals in the next phase of the planning process sent
754	Rebecca Mary Holmes Robert Patrick James Holmes	Cat 1 and 3	09-45	TP	An invitation to negotiate and acquire land interests by voluntary agreement has been sent by letter. 27-01-2020 Letter Supplementary consultation notification sent 13-07-2020 Letter Design Refinement consultation notification sent 29-09-2020 Letter An invitation has been sent to negotiate and acquire land interests by voluntary agreement 13-07-2021 Letter Community Impacts consultation notification sent 26-10-2021 Letter An invitation has been sent to negotiate and acquire land interests by voluntary agreement 31-10-2021 Email Correspondence regarding interest in voluntary agreement 08-11-2021 Email Correspondence sending voluntary licence agreement 13-05-2022 Letter Local Refinement consultation notification sent 24-05-2022 Letter Local Refinement consultation extension notification sent
755	Rebekah Foster	Cat 1 and 3	33-126	CAR	An invitation to negotiate and acquire land interests by voluntary agreement has been sent by letter. 09-10-2018 Letter Land Interest Questionnaire sent 09-10-2018 Letter Section 42 Statutory consultation notification sent 08-02-2019 Letter Land Interest Questionnaire reminder sent 27-01-2020 Letter Supplementary consultation notification sent 13-07-2020 Letter Design Refinement consultation notification sent 29-09-2020 Letter An invitation has been sent to negotiate and acquire land interests by voluntary agreement 04-05-2021 Letter Survey access request sent 13-07-2021 Letter Community Impacts consultation notification sent 26-10-2021 Letter An invitation has been sent to negotiate and acquire land interests by voluntary agreement 13-05-2022 Letter Local Refinement consultation notification sent 24-05-2022 Letter Local Refinement consultation extension notification sent
756	Redland Bricks Holdings Limited	Cat 1 and 3	39-09 39-15	CA TP	An invitation to negotiate and acquire land interests by voluntary agreement has been sent by letter. 29-09-2020 Letter An invitation has been sent to negotiate and acquire land interests by voluntary agreement 26-10-2021 Letter An invitation has been sent to negotiate and acquire land interests by voluntary agreement

CA (Compulsory acquisition), CAR (Compulsory acquisition of rights over land and temporary possession), TP (Temporary possession)
CAS (Compulsory acquisition of subsoil), CASTPS (Compulsory acquisition of subsoil and temporary possession of land at the surface)

No.	Land interest name/organisation and land agent's name (if applicable)	Type of interest	Plot(s)	Land requirement	Status of negotiations with land interest
756 Cont'd			39-16 39-18 39-19	CAR CAR CA	11-05-2022 Letter Landowner engagement notification sent
757	Revelen Limited	Cat 1 and 3	11-37	CA	An invitation to negotiate and acquire land interests by voluntary agreement has been sent by letter. 15-08-2019 Letter 2019 Post-Statutory consultation notification sent 27-01-2020 Letter Supplementary consultation notification sent 16-03-2020 Letter Land Interest Questionnaire sent 13-07-2020 Letter Design Refinement consultation notification sent 29-09-2020 Letter An invitation has been sent to negotiate and acquire land interests by voluntary agreement 13-07-2021 Letter Community Impacts consultation notification sent 26-10-2021 Letter An invitation has been sent to negotiate and acquire land interests by voluntary agreement 13-05-2022 Letter Local Refinement consultation notification sent 24-05-2022 Letter Local Refinement consultation extension notification sent
758	Richard Herbert John Prior Sophie Louise Marks-Prior	Cat 1 and 3	09-15	TP	An invitation to negotiate and acquire land interests by voluntary agreement has been sent by letter. 13-07-2021 Letter Community Impacts consultation notification sent 26-10-2021 Letter An invitation has been sent to negotiate and acquire land interests by voluntary agreement 03-11-2021 Email Correspondence regarding interest in voluntary agreement 12-11-2021 Email Correspondence sending voluntary licence agreement 13-05-2022 Letter Local Refinement consultation notification sent 24-05-2022 Letter Local Refinement consultation extension notification sent
759	Richard Josef Miles David Parish - Gates Parish & Co (as agent)	Cat 1	42-113 43-15 43-16	CA CA CA	The Applicant was engaging with the landowner's agent following expression of interest to pursue voluntary agreement. Following title due diligence, the Applicant clarified its understanding of the landowner's interest and has offered to progress on the basis of subsoil agreement which the landowner is considering. 12-04-2017 Letter Preferred Route Announcement notification sent 17-08-2017 Letter Survey access request sent 31-10-2017 Letter Order Limits update notification sent 14-05-2018 Letter Land Interest Questionnaire sent 19-07-2018 Meeting Land Interest Questionnaire assistance 09-10-2018 Letter Section 42 Statutory consultation notification sent 06-01-2020 Letter Land Interest Questionnaire response 27-01-2020 Letter Supplementary consultation notification sent 13-07-2020 Letter Design Refinement consultation notification sent 29-09-2020 Letter An invitation has been sent to negotiate and acquire land interests by voluntary agreement 13-07-2021 Letter Community Impacts consultation notification sent 26-10-2021 Letter An invitation has been sent to negotiate and acquire land interests by voluntary agreement 04-11-2021 Email Correspondence regarding interest in voluntary agreement 29-11-2021 Email Correspondence regarding interest in voluntary agreement

CA (Compulsory acquisition), CAR (Compulsory acquisition of rights over land and temporary possession), TP (Temporary possession)
CAS (Compulsory acquisition of subsoil), CASTPS (Compulsory acquisition of subsoil and temporary possession of land at the surface)

No.	Land interest name/organisation and land agent's name (if applicable)	Type of interest	Plot(s)	Land requirement	Status of negotiations with land interest
759 Cont'd					10-02-2022 Email Correspondence regarding interest in voluntary agreement 02-03-2022 Email Correspondence regarding voluntary agreement and fee policy 10-03-2022 Email Correspondence regarding fee policy 13-05-2022 Letter Local Refinement consultation notification sent 24-05-2022 Letter Local Refinement consultation extension notification sent 10-06-2022 Email Correspondence to agent clarifying land interests and offer to progress subsoil agreement
760	Richard Joseph Reeder	Cat 1 and 3	42-144	CAR	An invitation to negotiate and acquire land interests by voluntary agreement has been sent by letter. 09-10-2018 Letter Land Interest Questionnaire sent 09-10-2018 Letter Section 42 Statutory consultation notification sent 08-02-2019 Letter Land Interest Questionnaire reminder sent 27-01-2020 Letter Supplementary consultation notification sent 13-07-2020 Letter Design Refinement consultation notification sent 29-09-2020 Letter An invitation has been sent to negotiate and acquire land interests by voluntary agreement 13-07-2021 Letter Community Impacts consultation notification sent 26-10-2021 Letter An invitation has been sent to negotiate and acquire land interests by voluntary agreement 13-05-2022 Letter Local Refinement consultation notification sent 24-05-2022 Letter Local Refinement consultation extension notification sent
761	Richard Mark-Wardlaw	Cat 1 and 3	12-47	TP	An invitation to negotiate and acquire land interests by voluntary agreement has been sent by letter. 13-07-2021 Letter Community Impacts consultation notification sent 26-10-2021 Letter An invitation has been sent to negotiate and acquire land interests by voluntary agreement 13-05-2022 Letter Local Refinement consultation notification sent 24-05-2022 Letter Local Refinement consultation extension notification sent
762	Richard Paul Hughes	Cat 1 and 3	33-222	CAR	An invitation to negotiate and acquire land interests by voluntary agreement has been sent by letter. 09-10-2018 Letter Land Interest Questionnaire sent 09-10-2018 Letter Section 42 Statutory consultation notification sent 08-02-2019 Letter Land Interest Questionnaire reminder sent 18-02-2019 Letter Land Interest Questionnaire response 27-01-2020 Letter Supplementary consultation notification sent 13-07-2020 Letter Design Refinement consultation notification sent 29-09-2020 Letter An invitation has been sent to negotiate and acquire land interests by voluntary agreement 30-09-2020 Email Correspondence regarding voluntary agreement 22-10-2020 Email Correspondence regarding voluntary agreement 13-07-2021 Letter Community Impacts consultation notification sent 26-10-2021 Letter An invitation has been sent to negotiate and acquire land interests by voluntary agreement 13-05-2022 Letter Local Refinement consultation notification sent 24-05-2022 Letter Local Refinement consultation extension notification sent

CA (Compulsory acquisition), CAR (Compulsory acquisition of rights over land and temporary possession), TP (Temporary possession)
CAS (Compulsory acquisition of subsoil), CASTPS (Compulsory acquisition of subsoil and temporary possession of land at the surface)

No.	Land interest name/organisation and land agent's name (if applicable)	Type of interest	Plot(s)	Land requirement	Status of negotiations with land interest
763	Richard Rodgers	Cat 1, 2 and 3	01-01 01-02 01-03 01-04 01-08 02-06 02-08 02-09 02-11 02-12	CAR CA CAR CA CAR CAR CAR CAR CAR CA	An invitation to negotiate and acquire land interests by voluntary agreement has been sent by letter. 01-02-2022 Letter Environmental compensation landowner engagement notification sent 14-02-2022 Letter Land Interest Questionnaire sent 10-03-2022 Letter Survey access request sent 13-05-2022 Letter Local Refinement consultation notification sent 24-05-2022 Letter Local Refinement consultation extension notification sent 26-05-2022 Phone Call Conversation regarding Project update and environmental compensation proposals 07-09-2022 Letter An invitation has been sent to negotiate and acquire land interests by voluntary agreement
764	Richard William Finch	Cat 1 and 3	43-66	TP	An invitation to negotiate and acquire land interests by voluntary agreement has been sent by letter. 18-02-2020 Letter Supplementary consultation notification sent 13-07-2020 Letter Design Refinement consultation notification sent 29-09-2020 Letter An invitation has been sent to negotiate and acquire land interests by voluntary agreement 13-07-2021 Letter Community Impacts consultation notification sent 26-10-2021 Letter An invitation has been sent to negotiate and acquire land interests by voluntary agreement 13-05-2022 Letter Local Refinement consultation notification sent 24-05-2022 Letter Local Refinement consultation extension notification sent
765	Ricky Joseph Tavio	Cat 1 and 3	29-250	CAR	An invitation to negotiate and acquire land interests by voluntary agreement has been sent by letter. 09-10-2018 Letter Section 42 Statutory consultation notification sent 09-10-2018 Letter Land Interest Questionnaire sent 08-02-2019 Letter Land Interest Questionnaire reminder sent 27-01-2020 Letter Supplementary consultation notification sent 13-07-2020 Letter Design Refinement consultation notification sent 29-09-2020 Letter An invitation has been sent to negotiate and acquire land interests by voluntary agreement 13-07-2021 Letter Community Impacts consultation notification sent 26-10-2021 Letter An invitation has been sent to negotiate and acquire land interests by voluntary agreement 13-05-2022 Letter Local Refinement consultation notification sent 24-05-2022 Letter Local Refinement consultation extension notification sent
766	Rita Freeman	Cat 1 and 3	09-11	TP	An invitation to negotiate and acquire land interests by voluntary agreement has been sent by letter. 27-01-2020 Letter Supplementary consultation notification sent 13-07-2020 Letter Design Refinement consultation notification sent 29-09-2020 Letter An invitation has been sent to negotiate and acquire land interests by voluntary agreement 13-07-2021 Letter Community Impacts consultation notification sent 26-10-2021 Letter An invitation has been sent to negotiate and acquire land interests by voluntary agreement

CA (Compulsory acquisition), CAR (Compulsory acquisition of rights over land and temporary possession), TP (Temporary possession)
CAS (Compulsory acquisition of subsoil), CASTPS (Compulsory acquisition of subsoil and temporary possession of land at the surface)

No.	Land interest name/organisation and land agent's name (if applicable)	Type of interest	Plot(s)	Land requirement	Status of negotiations with land interest
766 Cont'd					13-05-2022 Letter Local Refinement consultation notification sent 24-05-2022 Letter Local Refinement consultation extension notification sent
767	Rita M Beaney	Cat 1	29-40	CA	Occupier at Gammonfields Way Travellers site. Occupied by way of a licence agreement from Thurrock Council. On site consultation events have been held and attended by Thurrock Council representatives and members of the travelling community to seek feedback on alternative relocation options for this site. During COVID-19 options and engagement were shared via a private Facebook Group as well as engagement by the Traveller Liaison Officer for Thurrock Council. New site agreed in principle by both Thurrock as the Freeholder and by the occupiers. All occupiers will be relocated onto the new site and discussions are ongoing to agree the final details of the design of the site layout. This will enable an indicative plan to be agreed. 27-11-2018 Meeting On site consultation event 05-12-2019 Meeting On site consultation event 24-02-2020 Meeting On site consultation event 13-07-2020 Letter Design Refinement consultation notification sent 13-07-2020 Meeting On site consultation event 13-05-2022 Letter Local Refinement consultation notification sent 24-05-2022 Letter Local Refinement consultation extension notification sent 07-07-2022 Letter Engagement seeking feedback on proposals for final site and pitch layout
768	Robert Andrew Keehn	Cat 1 and 3	26-41	CAR	An invitation to negotiate and acquire land interests by voluntary agreement has been sent by letter. 27-01-2020 Letter Supplementary consultation notification sent 13-07-2020 Letter Design Refinement consultation notification sent 29-09-2020 Letter An invitation has been sent to negotiate and acquire land interests by voluntary agreement 13-07-2021 Letter Community Impacts consultation notification sent 26-10-2021 Letter An invitation has been sent to negotiate and acquire land interests by voluntary agreement 13-05-2022 Letter Local Refinement consultation notification sent 24-05-2022 Letter Local Refinement consultation extension notification sent
769	Robert Broom	Cat 1 and 3	43-71	TP	An invitation to negotiate and acquire land interests by voluntary agreement has been sent by letter. 18-02-2020 Letter Supplementary consultation notification sent 13-07-2020 Letter Design Refinement consultation notification sent 29-09-2020 Letter An invitation has been sent to negotiate and acquire land interests by voluntary agreement 13-07-2021 Letter Community Impacts consultation notification sent 26-10-2021 Letter An invitation has been sent to negotiate and acquire land interests by voluntary agreement 13-05-2022 Letter Local Refinement consultation notification sent 24-05-2022 Letter Local Refinement consultation extension notification sent
770	Robert Charles Pridmore	Cat 1 and 3	12-31	TP	An invitation to negotiate and acquire land interests by voluntary agreement has been sent by letter. 27-01-2020 Letter Supplementary consultation notification sent 13-07-2020 Letter Design Refinement consultation notification sent 29-09-2020 Letter An invitation has been sent to negotiate and acquire land interests by voluntary agreement

CA (Compulsory acquisition), CAR (Compulsory acquisition of rights over land and temporary possession), TP (Temporary possession)
CAS (Compulsory acquisition of subsoil), CASTPS (Compulsory acquisition of subsoil and temporary possession of land at the surface)

No.	Land interest name/organisation and land agent's name (if applicable)	Type of interest	Plot(s)	Land requirement	Status of negotiations with land interest
770 Cont'd					13-07-2021 Letter Community Impacts consultation notification sent 26-10-2021 Letter An invitation has been sent to negotiate and acquire land interests by voluntary agreement 13-05-2022 Letter Local Refinement consultation notification sent 24-05-2022 Letter Local Refinement consultation extension notification sent
771	Robert Clive Champion	Cat 1 and 3	30-63	TP	An invitation to negotiate and acquire land interests by voluntary agreement has been sent by letter. 13-07-2020 Letter Design Refinement consultation notification sent 29-09-2020 Letter An invitation has been sent to negotiate and acquire land interests by voluntary agreement 13-07-2021 Letter Community Impacts consultation notification sent 26-10-2021 Letter An invitation has been sent to negotiate and acquire land interests by voluntary agreement 13-05-2022 Letter Local Refinement consultation notification sent 24-05-2022 Letter Local Refinement consultation extension notification sent
772	Robert Edward Davidson	Cat 1 and 3	09-66	TP	An invitation to negotiate and acquire land interests by voluntary agreement has been sent by letter. 27-01-2020 Letter Supplementary consultation notification sent 13-07-2020 Letter Design Refinement consultation notification sent 29-09-2020 Letter An invitation has been sent to negotiate and acquire land interests by voluntary agreement 13-07-2021 Letter Community Impacts consultation notification sent 26-10-2021 Letter An invitation has been sent to negotiate and acquire land interests by voluntary agreement 13-05-2022 Letter Local Refinement consultation notification sent 24-05-2022 Letter Local Refinement consultation extension notification sent
773	Robert Edward Rogers	Cat 1	29-121 29-133 29-136	CA CA CA	An invitation to negotiate and acquire land interests by voluntary agreement has been sent by letter. 12-04-2017 Letter Preferred Route Announcement notification sent 23-08-2017 Letter Survey access request sent 31-10-2017 Letter Order Limits update notification sent 23-04-2018 Phone Call Conversation regarding survey access 30-04-2018 Letter Survey access request sent 14-05-2018 Letter Land Interest Questionnaire sent 29-06-2018 Letter Land Interest Questionnaire response 09-10-2018 Letter Section 42 Statutory consultation notification sent 27-01-2020 Letter Supplementary consultation notification sent 13-07-2020 Letter Design Refinement consultation notification sent 29-09-2020 Letter An invitation has been sent to negotiate and acquire land interests by voluntary agreement 03-11-2020 Email Correspondence regarding voluntary agreement 13-07-2021 Letter Community Impacts consultation notification sent 13-05-2022 Letter Local Refinement consultation notification sent 24-05-2022 Letter Local Refinement consultation extension notification sent

CA (Compulsory acquisition), CAR (Compulsory acquisition of rights over land and temporary possession), TP (Temporary possession)
CAS (Compulsory acquisition of subsoil), CASTPS (Compulsory acquisition of subsoil and temporary possession of land at the surface)

No.	Land interest name/organisation and land agent's name (if applicable)	Type of interest	Plot(s)	Land requirement	Status of negotiations with land interest
774	Robert Hentry Pope	Cat 1 and 3	43-60 43-61	CAR CAR	An invitation to negotiate and acquire land interests by voluntary agreement has been sent by letter. 13-07-2020 Letter Design Refinement consultation notification sent 29-09-2020 Letter An invitation has been sent to negotiate and acquire land interests by voluntary agreement 13-07-2021 Letter Community Impacts consultation notification sent 26-10-2021 Letter An invitation has been sent to negotiate and acquire land interests by voluntary agreement 13-05-2022 Letter Local Refinement consultation notification sent 24-05-2022 Letter Local Refinement consultation extension notification sent
775	Robert Humphrey	Cat 1 and 3	42-166	CAR	An invitation to negotiate and acquire land interests by voluntary agreement has been sent by letter. 09-10-2018 Letter Section 42 Statutory consultation notification sent 09-10-2018 Letter Land Interest Questionnaire sent 08-02-2019 Letter Land Interest Questionnaire reminder sent 27-01-2020 Letter Supplementary consultation notification sent 13-07-2020 Letter Design Refinement consultation notification sent 29-09-2020 Letter An invitation has been sent to negotiate and acquire land interests by voluntary agreement 13-07-2021 Letter Community Impacts consultation notification sent 26-10-2021 Letter An invitation has been sent to negotiate and acquire land interests by voluntary agreement 13-05-2022 Letter Local Refinement consultation notification sent 24-05-2022 Letter Local Refinement consultation extension notification sent
776	Robert James Thompson	Cat 1 and 3	43-78	TP	An invitation to negotiate and acquire land interests by voluntary agreement has been sent by letter. 13-07-2020 Letter Design Refinement consultation notification sent 29-09-2020 Letter An invitation has been sent to negotiate and acquire land interests by voluntary agreement 13-07-2021 Letter Community Impacts consultation notification sent 26-10-2021 Letter An invitation has been sent to negotiate and acquire land interests by voluntary agreement 13-05-2022 Letter Local Refinement consultation notification sent 24-05-2022 Letter Local Refinement consultation extension notification sent
777	Robert Joseph Birch	Cat 1 and 3	44-99 44-100	CAR CAR	An invitation to negotiate and acquire land interests by voluntary agreement has been sent by letter. 13-07-2020 Letter Design Refinement consultation notification sent 29-09-2020 Letter An invitation has been sent to negotiate and acquire land interests by voluntary agreement 02-06-2021 Email Correspondence regarding survey works 13-07-2021 Letter Community Impacts consultation notification sent 29-09-2021 Letter Land Interest Questionnaire sent 26-10-2021 Letter An invitation has been sent to negotiate and acquire land interests by voluntary agreement 19-01-2022 Email Correspondence requesting a meeting 13-05-2022 Letter Local Refinement consultation notification sent 24-05-2022 Letter Local Refinement consultation extension notification sent

CA (Compulsory acquisition), CAR (Compulsory acquisition of rights over land and temporary possession), TP (Temporary possession)
CAS (Compulsory acquisition of subsoil), CASTPS (Compulsory acquisition of subsoil and temporary possession of land at the surface)

No.	Land interest name/organisation and land agent's name (if applicable)	Type of interest	Plot(s)	Land requirement	Status of negotiations with land interest
778	Robert Peter Rydings	Cat 1 and 3	25-72	CAR	An invitation to negotiate and acquire land interests by voluntary agreement has been sent by letter. 13-05-2022 Letter Local Refinement consultation notification sent 24-05-2022 Letter Local Refinement consultation extension notification sent 07-09-2022 Letter An invitation has been sent to negotiate and acquire land interests by voluntary agreement
779	Robin Gareth Denis Cox	Cat 1	24-37	CA	An invitation to negotiate and acquire land interests by voluntary agreement has been sent by letter. 09-10-2018 Letter Land Interest Questionnaire sent 09-10-2018 Letter Section 42 Statutory consultation notification sent 08-02-2019 Letter Land Interest Questionnaire reminder sent 27-01-2020 Letter Supplementary consultation notification sent 13-07-2020 Letter Design Refinement consultation notification sent 29-09-2020 Letter An invitation has been sent to negotiate and acquire land interests by voluntary agreement 13-07-2021 Letter Community Impacts consultation notification sent 26-10-2021 Letter An invitation has been sent to negotiate and acquire land interests by voluntary agreement 13-05-2022 Letter Local Refinement consultation notification sent 24-05-2022 Letter Local Refinement consultation extension notification sent
780	Robin Thomas Olley	Cat 1 and 3	25-14 25-16 25-17	CAR CAR CAR	An invitation to negotiate and acquire land interests by voluntary agreement has been sent by letter. 29-09-2020 Letter An invitation has been sent to negotiate and acquire land interests by voluntary agreement 26-10-2021 Letter An invitation has been sent to negotiate and acquire land interests by voluntary agreement 06-01-2022 Email Correspondence regarding land referencing
781	Robyn Emily Bennett	Cat 1 and 3	09-44	TP	An invitation to negotiate and acquire land interests by voluntary agreement has been sent by letter. 13-05-2022 Letter Local Refinement consultation notification sent 24-05-2022 Letter Local Refinement consultation extension notification sent 07-09-2022 Letter An invitation has been sent to negotiate and acquire land interests by voluntary agreement
782	Rodney Francis Tyler Sylvia Margaret Tyler	Cat 1 and 3	44-109 44-115	TP TP	An invitation to negotiate and acquire land interests by voluntary agreement has been sent by letter. 31-10-2017 Letter Order Limits update notification sent 14-05-2018 Letter Land Interest Questionnaire sent 31-05-2018 Letter Land Interest Questionnaire response 09-10-2018 Letter Section 42 Statutory consultation notification sent 21-03-2019 Email Correspondence regarding survey access 27-01-2020 Letter Supplementary consultation notification sent 13-07-2020 Letter Design Refinement consultation notification sent 29-09-2020 Letter An invitation has been sent to negotiate and acquire land interests by voluntary agreement 13-07-2021 Letter Community Impacts consultation notification sent 26-10-2021 Letter An invitation has been sent to negotiate and acquire land interests by voluntary agreement 13-05-2022 Letter Local Refinement consultation notification sent 24-05-2022 Letter Local Refinement consultation extension notification sent

CA (Compulsory acquisition), CAR (Compulsory acquisition of rights over land and temporary possession), TP (Temporary possession)
CAS (Compulsory acquisition of subsoil), CASTPS (Compulsory acquisition of subsoil and temporary possession of land at the surface)

No.	Land interest name/organisation and land agent's name (if applicable)	Type of interest	Plot(s)	Land requirement	Status of negotiations with land interest
783	Roger Alan Dines	Cat 1 and 3	43-67	TP	An invitation to negotiate and acquire land interests by voluntary agreement has been sent by letter. 18-02-2020 Letter Supplementary consultation notification sent 13-07-2020 Letter Design Refinement consultation notification sent 29-09-2020 Letter An invitation has been sent to negotiate and acquire land interests by voluntary agreement 30-09-2020 Email Correspondence regarding voluntary agreement letter 13-07-2021 Letter Community Impacts consultation notification sent 26-10-2021 Letter An invitation has been sent to negotiate and acquire land interests by voluntary agreement 01-11-2021 Email Correspondence regarding interest in voluntary agreement 09-11-2021 Email Correspondence sending voluntary licence agreement 13-05-2022 Letter Local Refinement consultation notification sent 24-05-2022 Letter Local Refinement consultation extension notification sent
784	Rolland Doku Dankwa	Cat 1 and 3	43-63	TP	An invitation has been sent to negotiate and acquire land interests by voluntary agreement. 18-08-2022 Letter Local Refinement Consultation notification sent 07-09-2022 Letter An invitation has been sent to negotiate and acquire land interests by voluntary agreement
785	Ronald Alan Miles	Cat 1 and 3	33-196	CAR	An invitation to negotiate and acquire land interests by voluntary agreement has been sent by letter. 09-10-2018 Letter Section 42 Statutory consultation notification sent 09-10-2018 Letter Land Interest Questionnaire sent 08-02-2019 Letter Land Interest Questionnaire reminder sent 27-01-2020 Letter Supplementary consultation notification sent 13-07-2020 Letter Design Refinement consultation notification sent 29-09-2020 Letter An invitation has been sent to negotiate and acquire land interests by voluntary agreement 13-07-2021 Letter Community Impacts consultation notification sent 26-10-2021 Letter An invitation has been sent to negotiate and acquire land interests by voluntary agreement 13-05-2022 Letter Local Refinement consultation notification sent 24-05-2022 Letter Local Refinement consultation extension notification sent
786	Ronald David Prior	Cat 1, 2 and 3	03-93 03-101	CA CA	The Applicant is in contact with landowner and agent who are aware of the Project's impact and the requirement for permanent acquisition of land. 27-01-2020 Letter Supplementary consultation notification sent 16-03-2020 Letter Land Interest Questionnaire sent 16-06-2020 Email Correspondence confirming case manager and process to appoint an agent 06-07-2020 Phone Call Conversation regarding land interests, Project proposals, Development Consent Order process, compensation and voluntary agreement 13-07-2020 Letter Design Refinement consultation notification sent 19-09-2020 Letter Land Interest Questionnaire response 29-09-2020 Letter An invitation has been sent to negotiate and acquire land interests by voluntary agreement 29-06-2021 Email Correspondence regarding voluntary agreement and fee policy 13-07-2021 Letter Community Impacts consultation notification sent

CA (Compulsory acquisition), CAR (Compulsory acquisition of rights over land and temporary possession), TP (Temporary possession)
CAS (Compulsory acquisition of subsoil), CASTPS (Compulsory acquisition of subsoil and temporary possession of land at the surface)

No.	Land interest name/organisation and land agent's name (if applicable)	Type of interest	Plot(s)	Land requirement	Status of negotiations with land interest
786 Cont'd					26-10-2021 Letter An invitation has been sent to negotiate and acquire land interests by voluntary agreement 01-11-2021 Email Correspondence from agent confirming landowner doesn't want to engage currently 21-01-2022 Email Correspondence seeking confirmation that agent is instructed 13-05-2022 Letter Local Refinement consultation notification sent 24-05-2022 Letter Local Refinement consultation extension notification sent
787	Ronald Maurice Preshous	Cat 1 and 3	26-37	CAR	An invitation to negotiate and acquire land interests by voluntary agreement has been sent by letter. 27-01-2020 Letter Supplementary consultation notification sent 13-07-2020 Letter Design Refinement consultation notification sent 29-09-2020 Letter An invitation has been sent to negotiate and acquire land interests by voluntary agreement 13-07-2021 Letter Community Impacts consultation notification sent 26-10-2021 Letter An invitation has been sent to negotiate and acquire land interests by voluntary agreement 13-05-2022 Letter Local Refinement consultation notification sent 24-05-2022 Letter Local Refinement consultation extension notification sent
788	Rosaline Herlina Ignatov	Cat 1 and 3	30-56	TP	An invitation to negotiate and acquire land interests by voluntary agreement has been sent by letter. 13-07-2021 Letter Community Impacts consultation notification sent 26-10-2021 Letter An invitation has been sent to negotiate and acquire land interests by voluntary agreement 13-05-2022 Letter Local Refinement consultation notification sent 24-05-2022 Letter Local Refinement consultation extension notification sent
789	Rose Ivy Carter	Cat 1 and 3	13-31 13-36 13-38 13-39 13-40	CAR CA CASTPS CA CAR	An invitation to negotiate and acquire land interests by voluntary agreement has been sent by letter. 12-04-2017 Letter Preferred Route Announcement notification sent 17-08-2017 Letter Survey access request sent 31-10-2017 Letter Order Limits update notification sent 13-08-2018 Meeting Discussion regarding unregistered land 20-08-2018 Letter Land Interest Questionnaire sent 09-10-2018 Letter Section 42 Statutory consultation notification sent 27-01-2020 Letter Supplementary consultation notification sent 13-07-2020 Letter Design Refinement consultation notification sent 29-09-2020 Letter An invitation has been sent to negotiate and acquire land interests by voluntary agreement 13-07-2021 Letter Community Impacts consultation notification sent 26-10-2021 Letter An invitation has been sent to negotiate and acquire land interests by voluntary agreement 13-05-2022 Letter Local Refinement consultation notification sent 24-05-2022 Letter Local Refinement consultation extension notification sent
790	Roseberry Property Development Company Limited	Cat 1 and 3	24-159 24-161	CA CAR	An invitation to negotiate and acquire land interests by voluntary agreement has been sent by letter. 13-07-2020 Letter Design Refinement consultation notification sent 29-09-2020 Letter An invitation has been sent to negotiate and acquire land interests by voluntary agreement

CA (Compulsory acquisition), CAR (Compulsory acquisition of rights over land and temporary possession), TP (Temporary possession)
CAS (Compulsory acquisition of subsoil), CASTPS (Compulsory acquisition of subsoil and temporary possession of land at the surface)

No.	Land interest name/organisation and land agent's name (if applicable)	Type of interest	Plot(s)	Land requirement	Status of negotiations with land interest
790 Cont'd					13-07-2021 Letter Community Impacts consultation notification sent 26-10-2021 Letter An invitation has been sent to negotiate and acquire land interests by voluntary agreement 19-11-2021 Email Correspondence regarding voluntary agreement 13-05-2022 Letter Local Refinement consultation notification sent 24-05-2022 Letter Local Refinement consultation extension notification sent
791	Rosemary Beechener	Cat 1 and 3	25-36	CAR	An invitation to negotiate and acquire land interests by voluntary agreement has been sent by letter. 27-01-2020 Letter Supplementary consultation notification sent 13-07-2020 Letter Design Refinement consultation notification sent 29-09-2020 Letter An invitation has been sent to negotiate and acquire land interests by voluntary agreement 13-07-2021 Letter Community Impacts consultation notification sent 26-10-2021 Letter An invitation has been sent to negotiate and acquire land interests by voluntary agreement 13-05-2022 Letter Local Refinement consultation notification sent 24-05-2022 Letter Local Refinement consultation extension notification sent
792	Rosina Elizabeth Emily Bird	Cat 1 and 3	42-175	CAR	An invitation to negotiate and acquire land interests by voluntary agreement has been sent by letter. 27-01-2020 Letter Supplementary consultation notification sent 13-07-2020 Letter Design Refinement consultation notification sent 29-09-2020 Letter An invitation has been sent to negotiate and acquire land interests by voluntary agreement 13-07-2021 Letter Community Impacts consultation notification sent 26-10-2021 Letter An invitation has been sent to negotiate and acquire land interests by voluntary agreement 13-05-2022 Letter Local Refinement consultation notification sent 24-05-2022 Letter Local Refinement consultation extension notification sent
793	Ross Paul Alexander Sarah Derry	Cat 1 and 3	29-67 33-198	CA CA	Property bought under the blight provisions by the Applicant. The occupier is a tenant of the Applicant occupying by way of an Assured Shorthold Tenancy. Possession will be sought under the AST first. 13-05-2022 Letter Local Refinement consultation notification sent 24-05-2022 Letter Local Refinement consultation extension notification sent
794	Rowland Stephen Beechener	Cat 1 and 3	25-36	CAR	An invitation to negotiate and acquire land interests by voluntary agreement has been sent by letter. 27-01-2020 Letter Supplementary consultation notification sent 13-07-2020 Letter Design Refinement consultation notification sent 29-09-2020 Letter An invitation has been sent to negotiate and acquire land interests by voluntary agreement 13-07-2021 Letter Community Impacts consultation notification sent 26-10-2021 Letter An invitation has been sent to negotiate and acquire land interests by voluntary agreement 13-05-2022 Letter Local Refinement consultation notification sent 24-05-2022 Letter Local Refinement consultation extension notification sent
795	Roy Henderson Farmer	Cat 1 and 3	25-57	CAR	An invitation to negotiate and acquire land interests by voluntary agreement has been sent by letter. 27-01-2020 Letter Supplementary consultation notification sent 13-07-2020 Letter Design Refinement consultation notification sent

CA (Compulsory acquisition), CAR (Compulsory acquisition of rights over land and temporary possession), TP (Temporary possession)
CAS (Compulsory acquisition of subsoil), CASTPS (Compulsory acquisition of subsoil and temporary possession of land at the surface)

No.	Land interest name/organisation and land agent's name (if applicable)	Type of interest	Plot(s)	Land requirement	Status of negotiations with land interest
795 Cont'd					29-09-2020 Letter An invitation has been sent to negotiate and acquire land interests by voluntary agreement 13-07-2021 Letter Community Impacts consultation notification sent 26-10-2021 Letter An invitation has been sent to negotiate and acquire land interests by voluntary agreement 13-05-2022 Letter Local Refinement consultation notification sent 24-05-2022 Letter Local Refinement consultation extension notification sent
796	Royal Mail Group Limited	Cat 2 and 3	24-17 33-119 42-137 43-82 45-165	CAR CAR TP TP CAR	Notification of the Project and confirmation of assets has taken place. The draft Development Consent Order contains Protective Provisions for the benefit of statutory undertakers and prohibits compulsory acquisition of any of their apparatus without consent. The Applicant is progressing a Statement of Common Ground and further negotiations will be progressed up to and during examination. 21-11-2018 Meeting Introductory meeting and Statutory consultation overview 13-07-2020 Letter Design Refinement consultation notification sent 29-09-2020 Letter An invitation has been sent to negotiate and acquire land interests by voluntary agreement 13-07-2021 Letter Community Impacts consultation notification sent 26-10-2021 Letter An invitation has been sent to negotiate and acquire land interests by voluntary agreement 13-05-2022 Letter Local Refinement consultation notification sent
797	Royal Society for the Protection of Birds	Cat 1, 2 and 3	15-01 15-09 15-13 15-15 15-16 15-17 15-18 15-21 15-22 15-23	TP TP CAS CAS CAS CASTPS CASTPS TP TP TP	RSPB are the Freeholder of land occupied by Mayors Office for Policing and Crime (MOPAC) and as such have asked us to progress discussions with them in the first instance. The design is now progressing with MOPAC, and RSPB have confirmed they are happy with the planned works and that in respect of the habitat creation they will pick up the ongoing management of this area (subject to Contract). Formal agreement to be progressed. 12-04-2017 Letter Preferred Route Announcement notification sent 19-05-2017 Email Correspondence regarding survey access 31-10-2017 Letter Order Limits update notification sent 12-07-2018 Email Correspondence regarding Order Limits update 20-08-2018 Letter Land Interest Questionnaire sent 19-09-2018 Letter Land Interest Questionnaire response 08-10-2018 Email Correspondence regarding Land Interest Questionnaire 09-10-2018 Letter Section 42 Statutory consultation notification sent 15-08-2019 Letter 2019 Post-Statutory consultation notification sent 27-01-2020 Letter Supplementary consultation notification sent 25-03-2020 Email Correspondence regarding Supplementary consultation 02-04-2020 Email Correspondence attaching Supplementary consultation response 13-07-2020 Letter Design Refinement consultation notification sent 25-11-2020 Meeting Discussion regarding ecological impact of Project 22-02-2021 Email Correspondence regarding habitat enhancement and request for a meeting 05-03-2021 Email Correspondence attaching minutes of a meeting 12-03-2021 Email Correspondence regarding issues raised in previous meeting and request for another meeting 24-03-2021 Email Correspondence regarding possible environmental enhancements

CA (Compulsory acquisition), CAR (Compulsory acquisition of rights over land and temporary possession), TP (Temporary possession)
CAS (Compulsory acquisition of subsoil), CASTPS (Compulsory acquisition of subsoil and temporary possession of land at the surface)

No.	Land interest name/organisation and land agent's name (if applicable)	Type of interest	Plot(s)	Land requirement	Status of negotiations with land interest
797 Cont'd					<p>30-03-2021 Email Correspondence regarding agenda for upcoming meeting</p> <p>01-04-2021 Meeting Discussion regarding survey works and land enhancements</p> <p>19-04-2021 Email Correspondence regarding request for a meeting to discuss temporary acquisition of land and proposed restoration</p> <p>23-04-2021 Email Correspondence regarding timescale of land agreements</p> <p>13-05-2021 Meeting Discussion regarding habitat enhancement works</p> <p>13-07-2021 Letter Community Impacts consultation notification sent</p> <p>15-03-2022 Email Correspondence regarding Local Refinement consultation</p> <p>13-05-2022 Letter Local Refinement consultation notification sent</p> <p>24-05-2022 Letter Local Refinement consultation extension notification sent</p>
798	Royston Robert Plunkett	Cat 1 and 3	42-151	CAR	<p>An invitation to negotiate and acquire land interests by voluntary agreement has been sent by letter.</p> <p>09-10-2018 Letter Section 42 Statutory consultation notification sent</p> <p>09-10-2018 Letter Land Interest Questionnaire sent</p> <p>08-02-2019 Letter Land Interest Questionnaire reminder sent</p> <p>27-01-2020 Letter Supplementary consultation notification sent</p> <p>13-07-2020 Letter Design Refinement consultation notification sent</p> <p>29-09-2020 Letter An invitation has been sent to negotiate and acquire land interests by voluntary agreement</p> <p>13-07-2021 Letter Community Impacts consultation notification sent</p> <p>26-10-2021 Letter An invitation has been sent to negotiate and acquire land interests by voluntary agreement</p> <p>13-05-2022 Letter Local Refinement consultation notification sent</p> <p>24-05-2022 Letter Local Refinement consultation extension notification sent</p>
799	Ruskin Landscapes Limited	Cat 1 and 3	39-12 39-20 39-21 39-28 39-29 39-32 39-33 39-35 42-138 42-174 42-176 42-178	TP CAR CAR CAR CAR CAR CAR CA TP CAR CAR CAR	<p>Contact has been made with landowner who is aware of the Project and its impact on their property which has been significantly reduced owing to relocation of a works compound elsewhere. Detailed engagement will continue in respect of land requirements in particular a new vehicular access off a public road the use of which to be temporarily shared by the applicant and landowner.</p> <p>27-04-2017 Email Correspondence regarding survey works agreement</p> <p>31-10-2017 Letter Order Limits update notification sent</p> <p>19-07-2018 Phone Call Conversation regarding Order Limits update, Project timeline and survey access</p> <p>20-08-2018 Letter Land Interest Questionnaire sent</p> <p>09-10-2018 Letter Section 42 Statutory consultation notification sent</p> <p>15-02-2019 Meeting Initial meeting to discuss Project update and impact of the Project on their interests</p> <p>15-03-2019 Email Correspondence regarding survey access</p> <p>11-04-2019 Email Correspondence regarding survey works</p> <p>15-08-2019 Letter 2019 Post-Statutory consultation notification sent</p> <p>27-01-2020 Letter Supplementary consultation notification sent</p> <p>14-04-2020 Email Correspondence regarding survey works</p> <p>05-06-2020 Email Correspondence regarding survey access</p>

CA (Compulsory acquisition), CAR (Compulsory acquisition of rights over land and temporary possession), TP (Temporary possession)
CAS (Compulsory acquisition of subsoil), CASTPS (Compulsory acquisition of subsoil and temporary possession of land at the surface)

No.	Land interest name/organisation and land agent's name (if applicable)	Type of interest	Plot(s)	Land requirement	Status of negotiations with land interest
799 Cont'd			42-183	CAR	<p>09-06-2020 Email Correspondence regarding survey works</p> <p>24-06-2020 Phone Call Conversation with landowner to discuss land requirements, potential coordination of works and agreement for temporary occupation</p> <p>10-07-2020 Email Correspondence proposing all parties meeting with Project construction and logistics managers</p> <p>13-07-2020 Letter Design Refinement consultation notification sent</p> <p>29-09-2020 Letter An invitation has been sent to negotiate and acquire land interests by voluntary agreement</p> <p>15-10-2020 Email Correspondence regarding survey access and payment</p> <p>19-01-2021 Letter Land Interest Questionnaire sent</p> <p>02-03-2021 Email Correspondence regarding ecology report</p> <p>28-05-2021 Letter Land Interest Questionnaire response</p> <p>13-07-2021 Letter Community Impacts consultation notification sent</p> <p>26-10-2021 Letter An invitation has been sent to negotiate and acquire land interests by voluntary agreement</p> <p>11-05-2022 Letter Landowner engagement notification sent</p> <p>13-05-2022 Letter Local Refinement consultation notification sent</p> <p>26-05-2022 Email Correspondence regarding Project update</p> <p>31-05-2022 Phone Call Conversation regarding concerns and issues about the Project</p>
800	Ruta Creer	Cat 1 and 3	09-09	TP	<p>An invitation to negotiate and acquire land interests by voluntary agreement has been sent by letter.</p> <p>13-05-2022 Letter Local Refinement consultation notification sent</p> <p>24-05-2022 Letter Local Refinement consultation extension notification sent</p> <p>07-09-2022 Letter An invitation has been sent to negotiate and acquire land interests by voluntary agreement</p>
801	Ruth Frances Pascoe	Cat 1 and 3	33-117	CAR	<p>An invitation to negotiate and acquire land interests by voluntary agreement has been sent by letter.</p> <p>09-10-2018 Letter Section 42 Statutory consultation notification sent</p> <p>09-10-2018 Letter Land Interest Questionnaire sent</p> <p>08-02-2019 Letter Land Interest Questionnaire reminder sent</p> <p>27-01-2020 Letter Supplementary consultation notification sent</p> <p>13-07-2020 Letter Design Refinement consultation notification sent</p> <p>29-09-2020 Letter An invitation has been sent to negotiate and acquire land interests by voluntary agreement</p> <p>04-05-2021 Letter Survey access request sent</p> <p>13-07-2021 Letter Community Impacts consultation notification sent</p> <p>26-10-2021 Letter An invitation has been sent to negotiate and acquire land interests by voluntary agreement</p> <p>13-05-2022 Letter Local Refinement consultation notification sent</p> <p>24-05-2022 Letter Local Refinement consultation extension notification sent</p>
802	Ruth Naomi Plunkett	Cat 1 and 3	42-151	CAR	<p>An invitation to negotiate and acquire land interests by voluntary agreement has been sent by letter.</p> <p>09-10-2018 Letter Land Interest Questionnaire sent</p> <p>09-10-2018 Letter Section 42 Statutory consultation notification sent</p> <p>08-02-2019 Letter Land Interest Questionnaire reminder sent</p> <p>27-01-2020 Letter Supplementary consultation notification sent</p>

CA (Compulsory acquisition), CAR (Compulsory acquisition of rights over land and temporary possession), TP (Temporary possession)
CAS (Compulsory acquisition of subsoil), CASTPS (Compulsory acquisition of subsoil and temporary possession of land at the surface)

No.	Land interest name/organisation and land agent's name (if applicable)	Type of interest	Plot(s)	Land requirement	Status of negotiations with land interest		
802 Cont'd					13-07-2020 Letter	Design Refinement consultation notification sent	
					29-09-2020 Letter	An invitation has been sent to negotiate and acquire land interests by voluntary agreement	
					13-07-2021 Letter	Community Impacts consultation notification sent	
					26-10-2021 Letter	An invitation has been sent to negotiate and acquire land interests by voluntary agreement	
					13-05-2022 Letter	Local Refinement consultation notification sent	
					24-05-2022 Letter	Local Refinement consultation extension notification sent	
					06-06-2022 Phone Call	Conversation regarding voluntary agreement, utility works and Project timeline	
803	RWE Generation UK PLC	Cat 1, 2 and 3	16-01	TP	Engagement with RWE about the Project has been ongoing since April 2018. The applicant is aware that RWE have exchanged contracts for the sale of this land due to complete by the end of 2022. The Applicant is in discussions with the proposed purchaser.		
			16-02	CAR	12-04-2017 Letter	Preferred Route Announcement notification sent	
			16-03	TP	15-08-2017 Meeting	Monthly progress meeting	
			16-04	CAR	01-09-2017 Meeting	Discussion regarding Project update	
			16-05	CAR	31-10-2017 Letter	Order Limits update notification sent	
			16-06	TP	25-04-2018 Meeting	Monthly progress meeting	
			16-07	TP	14-05-2018 Meeting	Monthly environmental update meeting	
			16-09	TP	23-05-2018 Meeting	Monthly progress meeting	
			16-10	CAR	25-06-2018 Letter	Land Interest Questionnaire sent	
			16-12	CAR	03-07-2018 Letter	Land Interest Questionnaire response	
			16-13	TP	09-10-2018 Letter	Section 42 Statutory consultation notification sent	
			16-15	TP	30-10-2018 Email	Correspondence regarding unregistered land	
			16-16	TP	15-08-2019 Letter	2019 Post-Statutory consultation notification sent	
			16-18	CAR	16-01-2020 Meeting	Discussion regarding land and property	
			16-19	CAR	27-01-2020 Letter	Supplementary consultation notification sent	
			16-20	CAR	16-03-2020 Letter	Land Interest Questionnaire sent	
			16-22	CAR	19-03-2020 Meeting	Discussion regarding Land and Property	
			16-23	TP	28-04-2020 Meeting	Discussion regarding land and property	
			16-25	TP	19-05-2020 Meeting	Discussion regarding land and property	
			16-26	TP	27-05-2020 Letter	Correspondence regarding Supplementary consultation	
			16-28	TP	09-06-2020 Meeting	Discussion regarding progress meeting and Project update	
			16-29	TP	13-07-2020 Letter	Design Refinement consultation notification sent	
			16-30	CAR	04-08-2020 Meeting	Discussion regarding land and property	
			16-32	CAR	26-08-2020 Meeting	Discussion regarding land and property	
			16-33	TP	25-09-2020 Meeting	Commercial and land meeting	
			16-34	TP	11-01-2021 Meeting	Discussion regarding Project update and next steps	
			16-35	TP	11-01-2021 Letter	Land Interest Questionnaire sent	
					22-01-2021 Email	Correspondence regarding land referencing	

CA (Compulsory acquisition), CAR (Compulsory acquisition of rights over land and temporary possession), TP (Temporary possession)
CAS (Compulsory acquisition of subsoil), CASTPS (Compulsory acquisition of subsoil and temporary possession of land at the surface)

No.	Land interest name/organisation and land agent's name (if applicable)	Type of interest	Plot(s)	Land requirement	Status of negotiations with land interest
803 Cont'd			16-36 16-37 16-38 16-39 16-40 16-41 16-44 16-54 17-07 19-39 20-02 20-03 20-04 20-05 20-06 20-07 20-08 20-09 20-11 20-17 20-18 20-23 20-25 20-26 20-27 20-30 20-33 20-35 20-39 20-40 20-41 20-42 20-44 20-45 20-46 20-47 20-49	CA CA CA CA TP CAS CAR CAR TP CA TP TP TP CAR CAR CAR CAR CAR CAR CAR CAR CAR CAR CAR TP TP TP TP TP TP CAR CAR TP CA TP CAR CAR	13-07-2021 Letter Community Impacts consultation notification sent 13-05-2022 Letter Local Refinement consultation notification sent 24-05-2022 Letter Local Refinement consultation extension notification sent 24-06-2022 Email Correspondence regarding the legal status of proposed land acquisition 01-08-2022 Meeting Discussion regarding sale of property 01-08-2022 Email Correspondence attaching land use plans 01-09-2022 Letter Landowner engagement notification sent

CA (Compulsory acquisition), CAR (Compulsory acquisition of rights over land and temporary possession), TP (Temporary possession)
 CAS (Compulsory acquisition of subsoil), CASTPS (Compulsory acquisition of subsoil and temporary possession of land at the surface)

No.	Land interest name/organisation and land agent's name (if applicable)	Type of interest	Plot(s)	Land requirement	Status of negotiations with land interest
803 Cont'd			20-50	CAR	
			20-52	CA	
			20-53	CA	
			20-54	TP	
			20-57	CAR	
			20-58	CA	
			20-61	CAR	
			20-62	CA	
			20-64	CA	
			20-65	CA	
			20-67	CA	
			20-68	CA	
			20-69	CA	
			20-70	CA	
			20-71	TP	
			20-72	TP	
			20-73	CA	
			20-74	CA	
			20-81	CA	
			20-90	TP	
			21-10	TP	
			21-11	TP	
			21-14	CAR	
			21-15	CAR	
			21-16	CAR	
			21-18	TP	
			21-19	TP	
			21-20	CAR	
			21-21	CAR	
			21-22	TP	
			21-24	CAR	
			21-30	TP	
			22-02	TP	
			22-03	TP	
			22-04	CAR	
			22-05	CAR	
			22-06	CAR	

CA (Compulsory acquisition), CAR (Compulsory acquisition of rights over land and temporary possession), TP (Temporary possession)
 CAS (Compulsory acquisition of subsoil), CASTPS (Compulsory acquisition of subsoil and temporary possession of land at the surface)

No.	Land interest name/organisation and land agent's name (if applicable)	Type of interest	Plot(s)	Land requirement	Status of negotiations with land interest
803 Cont'd			22-07	TP	
			22-08	CAR	
			22-09	TP	
			22-10	CAR	
			22-12	TP	
			22-14	CAR	
			22-15	TP	
			22-16	TP	
			22-17	TP	
			22-20	TP	
			22-26	CA	
			22-92	CA	
			22-93	CA	
			22-101	CA	
			22-115	CA	
			22-116	TP	
			23-30	CAR	
			23-43	TP	
			23-52	TP	
			23-68	CA	
			23-78	CA	
			23-86	CA	
			23-95	CAR	
			23-101	TP	
			23-108	CAR	
			23-113	CA	
			23-117	CA	
			23-118	CA	
			23-124	TP	
			23-126	TP	
			23-133	CAR	
			23-153	CAR	
			23-157	CAR	
			23-159	TP	
			23-161	CAR	
			23-166	TP	
			23-167	TP	

CA (Compulsory acquisition), CAR (Compulsory acquisition of rights over land and temporary possession), TP (Temporary possession)
 CAS (Compulsory acquisition of subsoil), CASTPS (Compulsory acquisition of subsoil and temporary possession of land at the surface)

No.	Land interest name/organisation and land agent's name (if applicable)	Type of interest	Plot(s)	Land requirement	Status of negotiations with land interest
803 Cont'd			23-169 23-173 23-174	CAR CA TP	
804	Ryan James Hooker	Cat 1 and 3	43-64	TP	An invitation to negotiate and acquire land interests by voluntary agreement has been sent by letter. 18-02-2020 Letter Supplementary consultation notification sent 13-07-2020 Letter Design Refinement consultation notification sent 29-09-2020 Letter An invitation has been sent to negotiate and acquire land interests by voluntary agreement 13-07-2021 Letter Community Impacts consultation notification sent 26-10-2021 Letter An invitation has been sent to negotiate and acquire land interests by voluntary agreement 13-05-2022 Letter Local Refinement consultation notification sent 24-05-2022 Letter Local Refinement consultation extension notification sent
805	Ryan Wright	Cat 1	30-16	CA	An invitation to negotiate and acquire land interests by voluntary agreement has been sent by letter. 13-07-2020 Letter Design Refinement consultation notification sent 29-09-2020 Letter An invitation has been sent to negotiate and acquire land interests by voluntary agreement 13-07-2021 Letter Community Impacts consultation notification sent 26-10-2021 Letter An invitation has been sent to negotiate and acquire land interests by voluntary agreement 13-05-2022 Letter Local Refinement consultation notification sent 24-05-2022 Letter Local Refinement consultation extension notification sent
806	S & G Motors	Cat 1 and 3	12-42	TP	An invitation to negotiate and acquire land interests by voluntary agreement has been sent by letter. 29-09-2020 Letter An invitation has been sent to negotiate and acquire land interests by voluntary agreement 06-10-2020 Email Correspondence regarding voluntary agreement letter 19-01-2021 Letter Land Interest Questionnaire sent 13-07-2021 Letter Community Impacts consultation notification sent 26-10-2021 Letter An invitation has been sent to negotiate and acquire land interests by voluntary agreement 13-05-2022 Letter Local Refinement consultation notification sent 24-05-2022 Letter Local Refinement consultation extension notification sent
807	S M Saidul Islam	Cat 1 and 3	25-32	CAR	An invitation to negotiate and acquire land interests by voluntary agreement has been sent by letter. 27-01-2020 Letter Supplementary consultation notification sent 13-07-2020 Letter Design Refinement consultation notification sent 29-09-2020 Letter An invitation has been sent to negotiate and acquire land interests by voluntary agreement 13-07-2021 Letter Community Impacts consultation notification sent 26-10-2021 Letter An invitation has been sent to negotiate and acquire land interests by voluntary agreement 13-05-2022 Letter Local Refinement consultation notification sent 24-05-2022 Letter Local Refinement consultation extension notification sent

CA (Compulsory acquisition), CAR (Compulsory acquisition of rights over land and temporary possession), TP (Temporary possession)
CAS (Compulsory acquisition of subsoil), CASTPS (Compulsory acquisition of subsoil and temporary possession of land at the surface)

No.	Land interest name/organisation and land agent's name (if applicable)	Type of interest	Plot(s)	Land requirement	Status of negotiations with land interest
808	S.Walsh & Son Limited Tom French - BTF Partnership (as agent)	Cat 1 and 3	22-45 22-46 22-55 22-58 22-96 22-113	CA CA CAR TP CA CA	<p>The Applicant has been engaging with the landowner's agent regarding land requirements and proposed initial Heads of Terms for consideration.</p> <p>05-09-2017 Email Correspondence regarding ecology survey access</p> <p>31-10-2017 Letter Order Limits update notification sent</p> <p>20-08-2018 Letter Land Interest Questionnaire sent</p> <p>09-10-2018 Letter Section 42 Statutory consultation notification sent</p> <p>12-04-2019 Email Correspondence requesting a meeting</p> <p>29-04-2019 Email Correspondence regarding survey access</p> <p>15-08-2019 Letter 2019 Post-Statutory consultation notification sent</p> <p>18-10-2019 Meeting Discussion regarding Project</p> <p>08-11-2019 Letter Land Interest Questionnaire sent</p> <p>11-11-2019 Email Correspondence from agent seeking clarification of land requirement</p> <p>19-12-2019 Email Correspondence regarding justification of land requirements</p> <p>27-01-2020 Letter Supplementary consultation notification sent</p> <p>17-04-2020 Email Correspondence regarding survey payment</p> <p>13-07-2020 Letter Design Refinement consultation notification sent</p> <p>22-07-2020 Email Correspondence regarding survey licence</p> <p>23-07-2020 Email Correspondence responding to agent's queries, explaining land requirements and requesting a meeting</p> <p>27-07-2020 Email Correspondence from agent confirming opposition to the inclusion of land for the Project</p> <p>21-08-2020 Email Correspondence to agent detailing the reason including land for the Project and proposing a discussion to progress matters</p> <p>29-09-2020 Letter An invitation has been sent to negotiate and acquire land interests by voluntary agreement</p> <p>22-10-2020 Meeting Regular catch up meeting with agent to discuss status and case progress</p> <p>26-10-2020 Email Correspondence attaching draft Section 253 agreement</p> <p>05-11-2020 Meeting Regular catch up meeting with agent to discuss status and case progress</p> <p>11-01-2021 Letter Land Interest Questionnaire sent</p> <p>14-01-2021 Meeting Regular catch up meeting with agent to discuss status and case progress</p> <p>20-01-2021 Email Correspondence regarding land referencing</p> <p>22-01-2021 Email Correspondence regarding land referencing</p> <p>11-02-2021 Meeting Regular catch up meeting with agent to discuss status and case progress</p> <p>11-03-2021 Meeting Regular catch up meeting with agent to discuss status and case progress</p> <p>23-04-2021 Meeting Regular catch up meeting with agent to discuss status and case progress</p> <p>13-05-2021 Meeting Regular catch up meeting with agent to discuss status and case progress</p> <p>18-06-2021 Meeting Regular catch up meeting with agent to discuss status and case progress</p> <p>13-07-2021 Meeting Regular catch up meeting with agent to discuss status and case progress</p> <p>13-07-2021 Letter Community Impacts consultation notification sent</p>

CA (Compulsory acquisition), CAR (Compulsory acquisition of rights over land and temporary possession), TP (Temporary possession)
CAS (Compulsory acquisition of subsoil), CASTPS (Compulsory acquisition of subsoil and temporary possession of land at the surface)

No.	Land interest name/organisation and land agent's name (if applicable)	Type of interest	Plot(s)	Land requirement	Status of negotiations with land interest
808 Cont'd					<p>20-07-2021 Email Correspondence requesting a meeting and summarising the position to date including Applicant land requirements and proposed Heads of Terms agreement</p> <p>28-07-2021 Meeting Regular catch up meeting with agent to discuss status and case progress</p> <p>20-08-2021 Meeting Regular catch up meeting with agent to discuss status and case progress</p> <p>15-09-2021 Meeting Regular catch up meeting with agent to discuss status and case progress</p> <p>28-09-2021 Email Correspondence regarding survey consent form</p> <p>13-10-2021 Meeting Regular catch up meeting with agent to discuss status and case progress</p> <p>10-11-2021 Meeting Regular catch up meeting with agent to discuss status and case progress</p> <p>07-02-2022 Meeting Regular catch up meeting with agent to discuss status and case progress</p> <p>01-03-2022 Meeting Regular catch up meeting with agent to discuss status and case progress</p> <p>04-04-2022 Meeting Regular catch up meeting with agent to discuss status and case progress</p> <p>03-05-2022 Meeting Regular catch up meeting with agent to discuss status and case progress</p> <p>13-05-2022 Letter Local Refinement consultation notification sent</p> <p>24-05-2022 Letter Local Refinement consultation extension notification sent</p> <p>30-05-2022 Meeting Regular catch up meeting with agent to discuss status and case progress</p> <p>21-06-2022 Meeting Regular catch up meeting with agent to discuss status and case progress</p> <p>25-07-2022 Meeting Regular catch up meeting with agent to discuss status and case progress</p> <p>15-08-2022 Meeting Discussion with agent regarding case progress</p> <p>05-09-2022 Meeting Regular catch up meeting with agent to discuss status and case progress</p>
809	Sabrina Antoinette Sheila Roberts-Nunez	Cat 1 and 3	44-108	TP	<p>An invitation to negotiate and acquire land interests by voluntary agreement has been sent by letter.</p> <p>13-07-2020 Letter Design Refinement consultation notification sent</p> <p>29-09-2020 Letter An invitation has been sent to negotiate and acquire land interests by voluntary agreement</p> <p>13-07-2021 Letter Community Impacts consultation notification sent</p> <p>26-10-2021 Letter An invitation has been sent to negotiate and acquire land interests by voluntary agreement</p> <p>13-05-2022 Letter Local Refinement consultation notification sent</p> <p>24-05-2022 Letter Local Refinement consultation extension notification sent</p>
810	Sabrina Sheila Roberts	Cat 1 and 3	44-108	TP	<p>An invitation to negotiate and acquire land interests by voluntary agreement has been sent by letter.</p> <p>13-07-2020 Letter Design Refinement consultation notification sent</p> <p>29-09-2020 Letter An invitation has been sent to negotiate and acquire land interests by voluntary agreement</p> <p>13-07-2021 Letter Community Impacts consultation notification sent</p> <p>26-10-2021 Letter An invitation has been sent to negotiate and acquire land interests by voluntary agreement</p> <p>13-05-2022 Letter Local Refinement consultation notification sent</p> <p>24-05-2022 Letter Local Refinement consultation extension notification sent</p>
811	Saint John's College Cambridge	Cat 1, 2 and 3	09-01	CA	<p>The Applicant was engaging with the landowner's agent on the basis of accommodation works and early voluntary agreement discussions. Subsequent Project changes now affect other land. The Applicant is in contact with the landowner and agent who are aware of the impacts of the Project on their land.</p> <p>31-10-2017 Letter Order Limits update notification sent</p>

CA (Compulsory acquisition), CAR (Compulsory acquisition of rights over land and temporary possession), TP (Temporary possession)
CAS (Compulsory acquisition of subsoil), CASTPS (Compulsory acquisition of subsoil and temporary possession of land at the surface)

No.	Land interest name/organisation and land agent's name (if applicable)	Type of interest	Plot(s)	Land requirement	Status of negotiations with land interest		
811 Cont'd	Andrew Highwood - Savills UK Ltd (as agent)		10-01	CA	27-02-2018	Email	Correspondence regarding survey access
			10-02	TP	30-05-2018	Email	Correspondence regarding survey access
			10-07	CAR	12-07-2018	Email	Correspondence regarding Order Limits update letter
			10-12	CA	20-08-2018	Letter	Land Interest Questionnaire sent
			10-13	CA	26-09-2018	Letter	Land Interest Questionnaire response
			10-14	CA	09-10-2018	Letter	Section 42 Statutory consultation notification sent
			10-15	CA	08-02-2019	Letter	Land Interest Questionnaire reminder sent
			10-16	CA	20-03-2019	Email	Correspondence requesting survey access
			11-66	CA	08-04-2019	Email	Correspondence regarding Land Interest Questionnaire assistance
			11-68	TP	31-05-2019	Email	Correspondence regarding survey works
			11-69	TP	15-08-2019	Letter	2019 Post-Statutory consultation notification sent
			11-70	CAR	10-09-2019	Email	Correspondence regarding Land Interest Questionnaire assistance
			11-71	TP	27-01-2020	Letter	Supplementary consultation notification sent
			11-72	CA	10-02-2020	Email	Correspondence regarding survey works
			11-73	CAR	12-02-2020	Email	Correspondence regarding survey works
			11-74	CA	07-04-2020	Email	Correspondence regarding survey licence
			11-75	TP	13-07-2020	Letter	Design Refinement consultation notification sent
			11-76	TP	13-08-2020	Phone Call	Conversation with agent to discuss land requirements and understand landowner's concern regarding access to retained land
			11-77	CA	29-09-2020	Letter	An invitation has been sent to negotiate and acquire land interests by voluntary agreement
			12-01	TP	16-10-2020	Email	Correspondence regarding interest in voluntary agreement and requesting further information about the Project
			12-02	CAR	13-11-2020	Email	Correspondence regarding interest in voluntary agreement
			13-52	CA	14-01-2021	Meeting	Discussion regarding Project proposals and Project design
			13-65	CAR	13-07-2021	Letter	Community Impacts consultation notification sent
			13-66	TP	15-09-2021	Email	Correspondence to agent with proposed formal commitment
			13-69	TP	26-10-2021	Letter	An invitation has been sent to negotiate and acquire land interests by voluntary agreement
			13-73	TP	05-11-2021	Email	Correspondence regarding voluntary agreement letter
			13-77	TP	18-11-2021	Email	Correspondence regarding voluntary agreement and fee policy
					06-01-2022	Meeting	Discussion regarding voluntary agreement
					01-02-2022	Letter	Environmental compensation landowner engagement notification sent
					02-02-2022	Email	Correspondence attaching environmental compensation landowner engagement letter
					02-02-2022	Email	Correspondence responding to agent queries and restating preference to reach voluntary agreement
					14-02-2022	Letter	Land Interest Questionnaire sent
					16-02-2022	Email	Correspondence regarding fee policy and Land Interest Questionnaires
					13-05-2022	Letter	Local Refinement consultation notification sent
					24-05-2022	Letter	Local Refinement consultation extension notification sent

CA (Compulsory acquisition), CAR (Compulsory acquisition of rights over land and temporary possession), TP (Temporary possession)
CAS (Compulsory acquisition of subsoil), CASTPS (Compulsory acquisition of subsoil and temporary possession of land at the surface)

No.	Land interest name/organisation and land agent's name (if applicable)	Type of interest	Plot(s)	Land requirement	Status of negotiations with land interest
811 Cont'd					<p>30-05-2022 Email Correspondence regarding environmental compensation proposals and Local Refinement consultation</p> <p>01-06-2022 Email Correspondence regarding instruction</p> <p>09-06-2022 Email Correspondence requesting a meeting</p> <p>19-07-2022 Email Correspondence regarding Local Refinement consultation response, environmental compensation proposals and requesting a meeting</p> <p>17-08-2022 Meeting Discussion with landowner and new agent summarising land requirements and addressing initial queries</p> <p>25-08-2022 Email Correspondence to agent summarising meeting and sending site selection methodology</p> <p>01-09-2022 Letter Landowner engagement notification sent</p> <p>22-09-2022 Meeting Discussion with agent on a without prejudice basis</p>
812	Sally Langbridge	Cat 1 and 3	42-63	CA	<p>An invitation to negotiate and acquire land interests by voluntary agreement has been sent by letter.</p> <p>13-05-2022 Letter Local Refinement consultation notification sent</p> <p>24-05-2022 Letter Local Refinement consultation extension notification sent</p> <p>07-09-2022 Letter An invitation has been sent to negotiate and acquire land interests by voluntary agreement</p>
813	Sally Maria Keenan	Cat 1 and 3	25-25 25-26	CAR CAR	<p>An invitation to negotiate and acquire land interests by voluntary agreement has been sent by letter.</p> <p>27-01-2020 Letter Supplementary consultation notification sent</p> <p>13-07-2020 Letter Design Refinement consultation notification sent</p> <p>29-09-2020 Letter An invitation has been sent to negotiate and acquire land interests by voluntary agreement</p> <p>05-10-2020 Email Correspondence regarding voluntary agreement letter</p> <p>13-07-2021 Letter Community Impacts consultation notification sent</p> <p>26-10-2021 Letter An invitation has been sent to negotiate and acquire land interests by voluntary agreement</p> <p>13-05-2022 Letter Local Refinement consultation notification sent</p> <p>24-05-2022 Letter Local Refinement consultation extension notification sent</p>
814	Samantha Maria List	Cat 1	24-155	CA	<p>An invitation to negotiate and acquire land interests by voluntary agreement has been sent by letter.</p> <p>13-05-2022 Letter Local Refinement consultation notification sent</p> <p>24-05-2022 Letter Local Refinement consultation extension notification sent</p> <p>07-09-2022 Letter An invitation has been sent to negotiate and acquire land interests by voluntary agreement</p>
815	Samantha Rose Blain Timothy Andrew Blain	Cat 1 and 3	25-86	CAR	<p>An invitation to negotiate and acquire land interests by voluntary agreement has been sent by letter.</p> <p>27-01-2020 Letter Supplementary consultation notification sent</p> <p>13-07-2020 Letter Design Refinement consultation notification sent</p> <p>29-09-2020 Letter An invitation has been sent to negotiate and acquire land interests by voluntary agreement</p> <p>15-10-2020 Email Correspondence regarding voluntary agreement</p> <p>13-07-2021 Letter Community Impacts consultation notification sent</p> <p>26-10-2021 Letter An invitation has been sent to negotiate and acquire land interests by voluntary agreement</p> <p>13-05-2022 Letter Local Refinement consultation notification sent</p> <p>24-05-2022 Letter Local Refinement consultation extension notification sent</p>

CA (Compulsory acquisition), CAR (Compulsory acquisition of rights over land and temporary possession), TP (Temporary possession)
CAS (Compulsory acquisition of subsoil), CASTPS (Compulsory acquisition of subsoil and temporary possession of land at the surface)

No.	Land interest name/organisation and land agent's name (if applicable)	Type of interest	Plot(s)	Land requirement	Status of negotiations with land interest
816	Samuel Andrew Smith	Cat 1 and 3	05-14	CAR	An invitation has been sent to negotiate and acquire land interests by voluntary agreement. 18-08-2022 Letter Local Refinement Consultation notification sent 07-09-2022 Letter An invitation has been sent to negotiate and acquire land interests by voluntary agreement
817	Samuel Arubisanara Afejuku	Cat 1 and 3	29-117	CA	Property bought under the blight provisions by the Applicant. The occupier is a tenant of the Applicant occupying by way of an Assured Shorthold Tenancy. Possession will be sought under the AST first. 05-08-2021 Letter Community Impacts consultation notification sent 13-05-2022 Letter Local Refinement consultation notification sent 24-05-2022 Letter Local Refinement consultation extension notification sent
818	Sandra Doris Charman	Cat 1, 2 and 3	26-34 28-81 28-86	TP CA CA	An invitation to negotiate and acquire land interests by voluntary agreement has been sent by letter. 09-10-2018 Letter Section 42 Statutory consultation notification sent 09-10-2018 Letter Land Interest Questionnaire sent 10-12-2018 Letter Land Interest Questionnaire response 08-02-2019 Letter Land Interest Questionnaire reminder sent 27-01-2020 Letter Supplementary consultation notification sent 13-07-2020 Letter Design Refinement consultation notification sent 29-09-2020 Letter An invitation has been sent to negotiate and acquire land interests by voluntary agreement 13-07-2021 Letter Community Impacts consultation notification sent 26-10-2021 Letter An invitation has been sent to negotiate and acquire land interests by voluntary agreement 13-05-2022 Letter Local Refinement consultation notification sent 24-05-2022 Letter Local Refinement consultation extension notification sent
819	Sandra Lee Bush	Cat 1 and 3	26-39	CAR	An invitation to negotiate and acquire land interests by voluntary agreement has been sent by letter. 27-01-2020 Letter Supplementary consultation notification sent 13-07-2020 Letter Design Refinement consultation notification sent 29-09-2020 Letter An invitation has been sent to negotiate and acquire land interests by voluntary agreement 13-07-2021 Letter Community Impacts consultation notification sent 26-10-2021 Letter An invitation has been sent to negotiate and acquire land interests by voluntary agreement 13-05-2022 Letter Local Refinement consultation notification sent 24-05-2022 Letter Local Refinement consultation extension notification sent
820	Sarabjit Singh Mahon	Cat 1 and 3	09-59	TP	An invitation to negotiate and acquire land interests by voluntary agreement has been sent by letter. 13-05-2022 Letter Local Refinement consultation notification sent 24-05-2022 Letter Local Refinement consultation extension notification sent 07-09-2022 Letter An invitation has been sent to negotiate and acquire land interests by voluntary agreement
821	Sarah Amanda Jane Ramsay	Cat 1 and 3	33-283	CAR	An invitation to negotiate and acquire land interests by voluntary agreement has been sent by letter. 13-07-2020 Letter Design Refinement consultation notification sent 29-09-2020 Letter An invitation has been sent to negotiate and acquire land interests by voluntary agreement 01-10-2020 Email Correspondence regarding voluntary agreement letter

CA (Compulsory acquisition), CAR (Compulsory acquisition of rights over land and temporary possession), TP (Temporary possession)
CAS (Compulsory acquisition of subsoil), CASTPS (Compulsory acquisition of subsoil and temporary possession of land at the surface)

No.	Land interest name/organisation and land agent's name (if applicable)	Type of interest	Plot(s)	Land requirement	Status of negotiations with land interest
821 Cont'd					19-01-2021 Letter Correspondence sending voluntary licence agreement 13-07-2021 Letter Community Impacts consultation notification sent 26-10-2021 Letter An invitation has been sent to negotiate and acquire land interests by voluntary agreement 13-05-2022 Letter Local Refinement consultation notification sent 24-05-2022 Letter Local Refinement consultation extension notification sent
822	Sarah Jane MacFadzean	Cat 1 and 3	43-79	TP	An invitation to negotiate and acquire land interests by voluntary agreement has been sent by letter. 18-02-2020 Letter Supplementary consultation notification sent 13-07-2020 Letter Design Refinement consultation notification sent 29-09-2020 Letter An invitation has been sent to negotiate and acquire land interests by voluntary agreement 13-07-2021 Letter Community Impacts consultation notification sent 26-10-2021 Letter An invitation has been sent to negotiate and acquire land interests by voluntary agreement 13-05-2022 Letter Local Refinement consultation notification sent 24-05-2022 Letter Local Refinement consultation extension notification sent
823	Sarah Joan Kholia	Cat 1 and 3	30-21	TP	An invitation to negotiate and acquire land interests by voluntary agreement has been sent by letter. 13-05-2022 Letter Local Refinement consultation notification sent 24-05-2022 Letter Local Refinement consultation extension notification sent 07-09-2022 Letter An invitation has been sent to negotiate and acquire land interests by voluntary agreement
824	Sarah Louise Webb	Cat 1 and 3	25-72	CAR	An invitation to negotiate and acquire land interests by voluntary agreement has been sent by letter. 13-05-2022 Letter Local Refinement consultation notification sent 24-05-2022 Letter Local Refinement consultation extension notification sent 07-09-2022 Letter An invitation has been sent to negotiate and acquire land interests by voluntary agreement
825	Sarah Mark-Wardlaw	Cat 1 and 3	12-47	TP	An invitation to negotiate and acquire land interests by voluntary agreement has been sent by letter. 26-10-2021 Letter An invitation has been sent to negotiate and acquire land interests by voluntary agreement
826	Satvinder Singh Bansal	Cat 1 and 3	26-42	CAR	An invitation to negotiate and acquire land interests by voluntary agreement has been sent by letter. 27-01-2020 Letter Supplementary consultation notification sent 13-07-2020 Letter Design Refinement consultation notification sent 29-09-2020 Letter An invitation has been sent to negotiate and acquire land interests by voluntary agreement 13-07-2021 Letter Community Impacts consultation notification sent 26-10-2021 Letter An invitation has been sent to negotiate and acquire land interests by voluntary agreement 13-05-2022 Letter Local Refinement consultation notification sent 24-05-2022 Letter Local Refinement consultation extension notification sent
827	Satwinder Kaur Jheeta Satwinder Singh	Cat 1 and 3	25-58	CAR	An invitation to negotiate and acquire land interests by voluntary agreement has been sent by letter. 27-01-2020 Letter Supplementary consultation notification sent 13-07-2020 Letter Design Refinement consultation notification sent 29-09-2020 Letter An invitation has been sent to negotiate and acquire land interests by voluntary agreement 13-07-2021 Letter Community Impacts consultation notification sent

CA (Compulsory acquisition), CAR (Compulsory acquisition of rights over land and temporary possession), TP (Temporary possession)
CAS (Compulsory acquisition of subsoil), CASTPS (Compulsory acquisition of subsoil and temporary possession of land at the surface)

No.	Land interest name/organisation and land agent's name (if applicable)	Type of interest	Plot(s)	Land requirement	Status of negotiations with land interest
827 Cont'd					26-10-2021 Letter An invitation has been sent to negotiate and acquire land interests by voluntary agreement 13-05-2022 Letter Local Refinement consultation notification sent 24-05-2022 Letter Local Refinement consultation extension notification sent
828	Scott Anthony Major	Cat 1 and 3	28-73 28-74	CAR CA	An invitation to negotiate and acquire land interests by voluntary agreement has been sent by letter. 09-10-2018 Letter Section 42 Statutory consultation notification sent 09-10-2018 Letter Land Interest Questionnaire sent 08-02-2019 Letter Land Interest Questionnaire reminder sent 15-02-2019 Letter Land Interest Questionnaire sent 27-01-2020 Letter Supplementary consultation notification sent 13-07-2020 Letter Design Refinement consultation notification sent 29-09-2020 Letter An invitation has been sent to negotiate and acquire land interests by voluntary agreement 13-07-2021 Letter Community Impacts consultation notification sent 26-10-2021 Letter An invitation has been sent to negotiate and acquire land interests by voluntary agreement 09-12-2021 Email Correspondence regarding interest in voluntary agreement 23-12-2021 Email Correspondence sending voluntary licence agreement 13-05-2022 Letter Local Refinement consultation notification sent 24-05-2022 Letter Local Refinement consultation extension notification sent
829	Sean Andrew Fetterplace	Cat 1 and 3	33-286	CAR	An invitation to negotiate and acquire land interests by voluntary agreement has been sent by letter. 13-07-2020 Letter Design Refinement consultation notification sent 29-09-2020 Letter An invitation has been sent to negotiate and acquire land interests by voluntary agreement 13-07-2021 Letter Community Impacts consultation notification sent 26-10-2021 Letter An invitation has been sent to negotiate and acquire land interests by voluntary agreement 13-05-2022 Letter Local Refinement consultation notification sent 24-05-2022 Letter Local Refinement consultation extension notification sent
830	Sean Anthony Delaney	Cat 1 and 3	43-84	TP	An invitation to negotiate and acquire land interests by voluntary agreement has been sent by letter. 27-01-2020 Letter Supplementary consultation notification sent 13-07-2020 Letter Design Refinement consultation notification sent 29-09-2020 Letter An invitation has been sent to negotiate and acquire land interests by voluntary agreement 13-07-2021 Letter Community Impacts consultation notification sent 26-10-2021 Letter An invitation has been sent to negotiate and acquire land interests by voluntary agreement 13-05-2022 Letter Local Refinement consultation notification sent 24-05-2022 Letter Local Refinement consultation extension notification sent
831	Services Support (Gravesend) Limited	Cat 1, 2 and 3	15-04	TP	An invitation to negotiate and acquire land interests by voluntary agreement has been sent by letter. 20-08-2018 Letter Land Interest Questionnaire sent 18-10-2018 Letter Land Interest Questionnaire response 15-08-2019 Letter 2019 Post-Statutory consultation notification sent

CA (Compulsory acquisition), CAR (Compulsory acquisition of rights over land and temporary possession), TP (Temporary possession)
CAS (Compulsory acquisition of subsoil), CASTPS (Compulsory acquisition of subsoil and temporary possession of land at the surface)

No.	Land interest name/organisation and land agent's name (if applicable)	Type of interest	Plot(s)	Land requirement	Status of negotiations with land interest		
831 Cont'd					27-01-2020 Letter	Supplementary consultation notification sent	
					13-07-2020 Letter	Design Refinement consultation notification sent	
					29-09-2020 Letter	An invitation has been sent to negotiate and acquire land interests by voluntary agreement	
					13-07-2021 Letter	Community Impacts consultation notification sent	
					26-10-2021 Letter	An invitation has been sent to negotiate and acquire land interests by voluntary agreement	
					13-05-2022 Letter	Local Refinement consultation notification sent	
					24-05-2022 Letter	Local Refinement consultation extension notification sent	
832	Seventyholds Limited Oliver Lukies - Strutt and Parker (as agent)	Cat 1, 2 and 3	27-01 27-03 27-05 27-14 27-15 27-22 27-23 27-24 27-27 27-28 27-45 27-47 27-48 27-57 27-58 27-59 27-60 27-61 27-62 28-116 28-124 28-127 28-130 28-140 28-142	CAR CA CA CA CA CA CA CA CAR CA CAR CAR CAR CAR CAR CAR CAR CAR CAR CAR CA CAR CAR TP CA CA	The Applicant has been engaging with the landowner's agent on Project land requirements and a possible voluntary agreement. Multiple survey consent forms have been agreed to facilitate Applicant surveys, including agreement of compensation therefrom. 12-04-2017 Letter Preferred Route Announcement notification sent 17-08-2017 Letter Survey access request sent 31-10-2017 Letter Order Limits update notification sent 25-06-2018 Letter Land Interest Questionnaire sent 22-08-2018 Phone Call Conversation regarding Land Interest Questionnaire 09-10-2018 Letter Section 42 Statutory consultation notification sent 09-10-2018 Letter Land Interest Questionnaire sent 15-08-2019 Letter 2019 Post-Statutory consultation notification sent 27-01-2020 Letter Supplementary consultation notification sent 04-02-2020 Email Correspondence outlining structure of voluntary land agreement for part of land at Stanford Road, Orsett 16-03-2020 Letter Land Interest Questionnaire sent 07-04-2020 Email Correspondence attaching Heads of Terms agreement 08-04-2020 Email Correspondence from agent regarding Heads of Terms agreement 01-06-2020 Email Correspondence clarifying agent queries and valuation approach 02-06-2020 Meeting Discussion regarding proposed Section 253 agreement 02-06-2020 Email Correspondence updating Heads of Terms agreement to a Section 253 agreement 11-06-2020 Email Correspondence regarding draft survey consent form 15-06-2020 Email Correspondence suggesting amendments to Section 253 Heads of Terms 29-06-2020 Email Correspondence regarding survey access 13-07-2020 Letter Design Refinement consultation notification sent 17-08-2020 Phone Call Conversation with agent updating on proposed Section 253 agreement timeline and amendments 17-09-2020 Email Correspondence attaching refined Heads of Terms following landowner comments 25-09-2020 Meeting Discussion with agent responding to queries on voluntary agreement and regarding compensation 29-09-2020 Letter An invitation has been sent to negotiate and acquire land interests by voluntary agreement 11-01-2021 Letter Land Interest Questionnaire sent		

CA (Compulsory acquisition), CAR (Compulsory acquisition of rights over land and temporary possession), TP (Temporary possession)
CAS (Compulsory acquisition of subsoil), CASTPS (Compulsory acquisition of subsoil and temporary possession of land at the surface)

No.	Land interest name/organisation and land agent's name (if applicable)	Type of interest	Plot(s)	Land requirement	Status of negotiations with land interest		
832 Cont'd			30-42 30-76 30-78 30-80 31-06 31-12 31-19 32-144 32-149 32-178 32-183 33-219 33-229 34-37 34-38 34-39	TP CAR CAR CAR TP CA TP CAR TP CAR TP CAR CAR CA CAR CAR	27-04-2021 13-07-2021 26-10-2021 01-02-2022 02-02-2022 04-02-2022 14-02-2022 31-03-2022 13-05-2022 24-05-2022 17-06-2022 31-08-2022 15-09-2022	Email Letter Letter Letter Email Meeting Letter Email Letter Letter Email Email Email	Correspondence requesting survey access Community Impacts consultation notification sent An invitation has been sent to negotiate and acquire land interests by voluntary agreement Environmental compensation landowner engagement notification sent Correspondence regarding engagement on environmental compensation proposals Discussion regarding environmental compensation proposals Land Interest Questionnaire sent Correspondence regarding survey access request Local Refinement consultation notification sent Local Refinement consultation extension notification sent Correspondence regarding survey access request Correspondence to agent responding to consultation enquires and proposing meeting to consider mitigation of Project impacts Discussion with agent to discuss Project land requirements, address impacts and agree to cooperate in order to mitigate impacts
833	Shafeeq Ahmed	Cat 1 and 3	26-46	CAR	An invitation to negotiate and acquire land interests by voluntary agreement has been sent by letter. 10-08-2021 Letter Community Impacts consultation notification sent 26-10-2021 Letter An invitation has been sent to negotiate and acquire land interests by voluntary agreement 13-05-2022 Letter Local Refinement consultation notification sent 24-05-2022 Letter Local Refinement consultation extension notification sent		
834	Shanie Weeden	Cat 1 and 3	33-205	CAR	An invitation to negotiate and acquire land interests by voluntary agreement has been sent by letter. 09-10-2018 Letter Section 42 Statutory consultation notification sent 09-10-2018 Letter Land Interest Questionnaire sent 08-02-2019 Letter Land Interest Questionnaire reminder sent 03-07-2019 Letter Land Interest Questionnaire response 27-01-2020 Letter Supplementary consultation notification sent 13-07-2020 Letter Design Refinement consultation notification sent 29-09-2020 Letter An invitation has been sent to negotiate and acquire land interests by voluntary agreement 13-07-2021 Letter Community Impacts consultation notification sent 26-10-2021 Letter An invitation has been sent to negotiate and acquire land interests by voluntary agreement 13-05-2022 Letter Local Refinement consultation notification sent 24-05-2022 Letter Local Refinement consultation extension notification sent		

CA (Compulsory acquisition), CAR (Compulsory acquisition of rights over land and temporary possession), TP (Temporary possession)
CAS (Compulsory acquisition of subsoil), CASTPS (Compulsory acquisition of subsoil and temporary possession of land at the surface)

No.	Land interest name/organisation and land agent's name (if applicable)	Type of interest	Plot(s)	Land requirement	Status of negotiations with land interest
835	Shannon L Baker	Cat 1	29-40	CA	<p>Occupier at Gammonfields Way Travellers site. Occupied by way of a licence agreement from Thurrock Council. On site consultation events have been held and attended by Thurrock Council representatives and members of the travelling community to seek feedback on alternative relocation options for this site. During COVID-19 options and engagement were shared via a private Facebook Group as well as engagement by the Traveller Liaison Officer for Thurrock Council. New site agreed in principle by both Thurrock as the Freeholder and by the occupiers. All occupiers will be relocated onto the new site and discussions are ongoing to agree the final details of the design of the site layout. This will enable an indicative plan to be agreed.</p> <p>27-11-2018 Meeting On site consultation event 05-12-2019 Meeting On site consultation event 24-02-2020 Meeting On site consultation event 13-07-2020 Letter Design Refinement consultation notification sent 13-07-2020 Meeting On site consultation event 13-07-2021 Letter Community Impacts consultation notification sent 13-05-2022 Letter Local Refinement consultation notification sent 24-05-2022 Letter Local Refinement consultation extension notification sent 07-07-2022 Letter Engagement seeking feedback on proposals for final site and pitch layout</p>
836	Share Speak Limited	Cat 1	39-48 39-51	CA CA	<p>An invitation has been sent to negotiate and acquire subsoil interests up to the half-width of the highway by voluntary agreement and would be progressed if requested.</p> <p>09-10-2018 Letter Section 42 Statutory consultation notification sent 09-10-2018 Letter Land Interest Questionnaire sent 08-02-2019 Letter Land Interest Questionnaire reminder sent 15-08-2019 Letter 2019 Post-Statutory consultation notification sent 27-01-2020 Letter Supplementary consultation notification sent 13-07-2020 Letter Design Refinement consultation notification sent 29-09-2020 Letter An invitation has been sent to negotiate and acquire land interests by voluntary agreement 11-11-2020 Email Correspondence regarding Design Refinement consultation letter and compensation 25-06-2021 Email Correspondence regarding voluntary agreement 13-07-2021 Letter Community Impacts consultation notification sent 13-05-2022 Letter Local Refinement consultation notification sent 24-05-2022 Letter Local Refinement consultation extension notification sent</p>
837	Sharon Ann Nolan	Cat 1 and 3	33-238	CAR	<p>An invitation to negotiate and acquire land interests by voluntary agreement has been sent by letter.</p> <p>09-10-2018 Letter Section 42 Statutory consultation notification sent 09-10-2018 Letter Land Interest Questionnaire sent 27-01-2020 Letter Supplementary consultation notification sent 16-03-2020 Letter Land Interest Questionnaire sent 02-07-2020 Letter Land Interest Questionnaire response 13-07-2020 Letter Design Refinement consultation notification sent 13-07-2021 Letter Community Impacts consultation notification sent</p>

CA (Compulsory acquisition), CAR (Compulsory acquisition of rights over land and temporary possession), TP (Temporary possession)
CAS (Compulsory acquisition of subsoil), CASTPS (Compulsory acquisition of subsoil and temporary possession of land at the surface)

No.	Land interest name/organisation and land agent's name (if applicable)	Type of interest	Plot(s)	Land requirement	Status of negotiations with land interest
837 Cont'd					13-05-2022 Letter Local Refinement consultation notification sent 24-05-2022 Letter Local Refinement consultation extension notification sent
838	Shaun Osborne Mike Holland - Holland Land & Property LTD (as agent)	Cat 1, 2 and 3	22-97 22-100	CA CA	The Applicant has written to the landowner via the agent as it is understood the landowner resides overseas. The Applicant is in regular contact with the agent who represents many other local landowners and is fully aware of the Project and it impacts on his client's land. 15-08-2019 Letter 2019 Post-Statutory consultation notification sent 16-03-2020 Letter Land Interest Questionnaire sent 13-07-2020 Letter Design Refinement consultation notification sent 13-07-2021 Letter Community Impacts consultation notification sent 13-05-2022 Letter Local Refinement consultation notification sent 24-05-2022 Letter Local Refinement consultation extension notification sent
839	Sheenagh Pontifex	Cat 1 and 3	09-47	TP	An invitation to negotiate and acquire land interests by voluntary agreement has been sent by letter. 27-01-2020 Letter Supplementary consultation notification sent 13-07-2020 Letter Design Refinement consultation notification sent 29-09-2020 Letter An invitation has been sent to negotiate and acquire land interests by voluntary agreement 13-07-2021 Letter Community Impacts consultation notification sent 26-10-2021 Letter An invitation has been sent to negotiate and acquire land interests by voluntary agreement 13-05-2022 Letter Local Refinement consultation notification sent 24-05-2022 Letter Local Refinement consultation extension notification sent
840	Sheila Rosemary Holgate	Cat 1 and 3	09-08	TP	An invitation to negotiate and acquire land interests by voluntary agreement has been sent by letter. 29-09-2020 Letter An invitation has been sent to negotiate and acquire land interests by voluntary agreement 09-10-2020 Email Correspondence regarding voluntary agreement letter 13-07-2021 Letter Community Impacts consultation notification sent 26-10-2021 Letter An invitation has been sent to negotiate and acquire land interests by voluntary agreement 13-05-2022 Letter Local Refinement consultation notification sent 24-05-2022 Letter Local Refinement consultation extension notification sent
841	Shelinder Bhurji	Cat 1 and 3	06-114	CAR	An invitation to negotiate and acquire land interests by voluntary agreement has been sent by letter. 13-07-2020 Letter Design Refinement consultation notification sent 29-09-2020 Letter An invitation has been sent to negotiate and acquire land interests by voluntary agreement 13-07-2021 Letter Community Impacts consultation notification sent 26-10-2021 Letter An invitation has been sent to negotiate and acquire land interests by voluntary agreement 13-05-2022 Letter Local Refinement consultation notification sent 24-05-2022 Letter Local Refinement consultation extension notification sent
842	Shelley Anne Steenhuis	Cat 1 and 3	05-11	CAR	An invitation to negotiate and acquire land interests by voluntary agreement has been sent by letter. 27-01-2020 Letter Supplementary consultation notification sent

CA (Compulsory acquisition), CAR (Compulsory acquisition of rights over land and temporary possession), TP (Temporary possession)
CAS (Compulsory acquisition of subsoil), CASTPS (Compulsory acquisition of subsoil and temporary possession of land at the surface)

No.	Land interest name/organisation and land agent's name (if applicable)	Type of interest	Plot(s)	Land requirement	Status of negotiations with land interest
842 Cont'd					13-07-2020 Letter Design Refinement consultation notification sent 29-09-2020 Letter An invitation has been sent to negotiate and acquire land interests by voluntary agreement 13-07-2021 Letter Community Impacts consultation notification sent 26-10-2021 Letter An invitation has been sent to negotiate and acquire land interests by voluntary agreement 13-05-2022 Letter Local Refinement consultation notification sent 24-05-2022 Letter Local Refinement consultation extension notification sent
843	Shelley Ratty	Cat 1 and 3	12-36 12-37 12-38	TP TP TP	An invitation to negotiate and acquire land interests by voluntary agreement has been sent by letter. 27-01-2020 Letter Supplementary consultation notification sent 13-07-2020 Letter Design Refinement consultation notification sent 29-09-2020 Letter An invitation has been sent to negotiate and acquire land interests by voluntary agreement 13-07-2021 Letter Community Impacts consultation notification sent 26-10-2021 Letter An invitation has been sent to negotiate and acquire land interests by voluntary agreement 13-05-2022 Letter Local Refinement consultation notification sent 24-05-2022 Letter Local Refinement consultation extension notification sent
844	Sherman Investments Limited	Cat 1 and 3	06-78 06-96	CAR CAR	The Applicant has met with the landowner who is aware of the Project proposals and the subsoil interest up to the half-width of the highway. An invitation has been sent to negotiate and acquire land interests by voluntary agreement. 24-04-2017 Phone Call Conversation regarding Order Limits and Statutory consultation 22-06-2017 Phone Call Conversation to arrange a meeting 23-06-2017 Meeting Discussion regarding Project update and Project timeline 17-08-2017 Letter Survey access request sent 26-03-2018 Email Correspondence requesting a meeting 29-03-2018 Phone Call Conversation regarding Project update 04-05-2018 Phone Call Conversation regarding effect of Project on property and Project timeline 09-10-2018 Letter Land Interest Questionnaire sent 22-11-2018 Email Correspondence requesting Land Interest Questionnaire assistance 04-12-2018 Letter Land Interest Questionnaire response 05-12-2018 Meeting Discussion regarding Land Interest Questionnaire 11-01-2019 Email Correspondence requesting survey access 11-02-2019 Email Correspondence regarding survey access 15-08-2019 Letter 2019 Post-Statutory consultation notification sent 27-01-2020 Letter Supplementary consultation notification sent 13-07-2020 Letter Design Refinement consultation notification sent 29-09-2020 Letter An invitation has been sent to negotiate and acquire land interests by voluntary agreement 13-07-2021 Letter Community Impacts consultation notification sent 26-10-2021 Letter An invitation has been sent to negotiate and acquire land interests by voluntary agreement 13-05-2022 Letter Local Refinement consultation notification sent 24-05-2022 Letter Local Refinement consultation extension notification sent

CA (Compulsory acquisition), CAR (Compulsory acquisition of rights over land and temporary possession), TP (Temporary possession)
CAS (Compulsory acquisition of subsoil), CASTPS (Compulsory acquisition of subsoil and temporary possession of land at the surface)

No.	Land interest name/organisation and land agent's name (if applicable)	Type of interest	Plot(s)	Land requirement	Status of negotiations with land interest
845	Shirley Ann Johnson	Cat 1 and 3	12-25	TP	An invitation to negotiate and acquire land interests by voluntary agreement has been sent by letter. 27-01-2020 Letter Supplementary consultation notification sent 13-07-2020 Letter Design Refinement consultation notification sent 29-09-2020 Letter An invitation has been sent to negotiate and acquire land interests by voluntary agreement 13-07-2021 Letter Community Impacts consultation notification sent 26-10-2021 Letter An invitation has been sent to negotiate and acquire land interests by voluntary agreement 13-05-2022 Letter Local Refinement consultation notification sent 24-05-2022 Letter Local Refinement consultation extension notification sent
846	Shirley Peggy Boozer	Cat 1, 2 and 3	02-07 02-08 02-09 02-10	CAR CAR CAR CAR	An invitation to negotiate and acquire land interests by voluntary agreement has been sent by letter. 01-02-2022 Letter Environmental compensation landowner engagement notification sent 14-02-2022 Letter Land Interest Questionnaire sent 10-03-2022 Letter Survey access request sent 13-05-2022 Letter Local Refinement consultation notification sent 24-05-2022 Letter Local Refinement consultation extension notification sent 07-09-2022 Letter An invitation has been sent to negotiate and acquire land interests by voluntary agreement
847	Shylet Nyabunze	Cat 1 and 3	26-53	CAR	An invitation to negotiate and acquire land interests by voluntary agreement has been sent by letter. 27-01-2020 Letter Supplementary consultation notification sent 13-07-2020 Letter Design Refinement consultation notification sent 29-09-2020 Letter An invitation has been sent to negotiate and acquire land interests by voluntary agreement 13-07-2021 Letter Community Impacts consultation notification sent 26-10-2021 Letter An invitation has been sent to negotiate and acquire land interests by voluntary agreement 13-05-2022 Letter Local Refinement consultation notification sent 24-05-2022 Letter Local Refinement consultation extension notification sent
848	Siena Chea	Cat 1 and 3	09-16	TP	An invitation to negotiate and acquire land interests by voluntary agreement has been sent by letter. 27-01-2020 Letter Supplementary consultation notification sent 13-07-2020 Letter Design Refinement consultation notification sent 29-09-2020 Letter An invitation has been sent to negotiate and acquire land interests by voluntary agreement 13-07-2021 Letter Community Impacts consultation notification sent 26-10-2021 Letter An invitation has been sent to negotiate and acquire land interests by voluntary agreement 13-05-2022 Letter Local Refinement consultation notification sent 24-05-2022 Letter Local Refinement consultation extension notification sent
849	Similolu Akinnusi	Cat 1 and 3	29-120	CA	Property bought under the blight provisions by the Applicant. The occupier is a tenant of the Applicant occupying by way of an Assured Shorthold Tenancy. Possession will be sought under the AST first. 19-01-2021 Letter Land Interest Questionnaire sent 13-07-2021 Letter Community Impacts consultation notification sent 13-05-2022 Letter Local Refinement consultation notification sent

CA (Compulsory acquisition), CAR (Compulsory acquisition of rights over land and temporary possession), TP (Temporary possession)
CAS (Compulsory acquisition of subsoil), CASTPS (Compulsory acquisition of subsoil and temporary possession of land at the surface)

No.	Land interest name/organisation and land agent's name (if applicable)	Type of interest	Plot(s)	Land requirement	Status of negotiations with land interest
849 Cont'd					24-05-2022 Letter Local Refinement consultation extension notification sent
850	Simon John Hansford Suzanne Jane Hansford Charles Oliver - Caxtons (as agent)	Cat 1 and 3	04-222 04-225 04-240 04-242	CA CAR CA CA	<p>The Applicant is in contact with the landowner and agent who are aware of the impacts of the Project on the property which is mainly outside of the Order Limits. An invitation to negotiate and acquire land interests by voluntary agreement has been sent by letter.</p> <p>31-10-2017 Letter Order Limits update notification sent</p> <p>14-05-2018 Letter Land Interest Questionnaire sent</p> <p>24-05-2018 Letter Land Interest Questionnaire response</p> <p>11-07-2018 Email Correspondence regarding Order Limits update</p> <p>20-08-2018 Letter Land Interest Questionnaire sent</p> <p>17-09-2018 Letter Land Interest Questionnaire response</p> <p>09-10-2018 Letter Section 42 Statutory consultation notification sent</p> <p>19-10-2018 Meeting Discussion regarding unregistered land</p> <p>11-01-2019 Email Correspondence regarding survey access</p> <p>15-08-2019 Letter 2019 Post-Statutory consultation notification sent</p> <p>17-08-2019 Letter Land Interest Questionnaire response</p> <p>04-09-2019 Email Correspondence regarding survey works</p> <p>27-01-2020 Letter Supplementary consultation notification sent</p> <p>13-07-2020 Letter Design Refinement consultation notification sent</p> <p>21-07-2020 Email Correspondence regarding effect of Project on property</p> <p>09-09-2020 Email Correspondence regarding survey works</p> <p>29-09-2020 Letter An invitation has been sent to negotiate and acquire land interests by voluntary agreement</p> <p>29-10-2020 Email Correspondence regarding voluntary agreement letter</p> <p>05-03-2021 Phone Call Conversation regarding utility diversion and effect on landowner's land</p> <p>17-06-2021 Email Correspondence regarding voluntary agreement letter and acquisition of land</p> <p>22-06-2021 Meeting Meeting with landowner to discuss effect of Project on land and business</p> <p>13-07-2021 Letter Community Impacts consultation notification sent</p> <p>26-10-2021 Letter An invitation has been sent to negotiate and acquire land interests by voluntary agreement</p> <p>03-11-2021 Email Correspondence with agent regarding Project proposals and effect of Project on business</p> <p>22-11-2021 Email Correspondence with agent regarding Project proposals and effect of Project on business</p> <p>08-12-2021 Email Correspondence regarding Project proposals and effect of Project on business</p> <p>21-12-2021 Email Correspondence with agent regarding Project proposals and effect of Project on business</p> <p>13-05-2022 Letter Local Refinement consultation notification sent</p> <p>24-05-2022 Letter Local Refinement consultation extension notification sent</p>
851	Simon Leonard Payne	Cat 1 and 3	30-45	TP	<p>An invitation to negotiate and acquire land interests by voluntary agreement has been sent by letter.</p> <p>13-07-2020 Letter Design Refinement consultation notification sent</p> <p>29-09-2020 Letter An invitation has been sent to negotiate and acquire land interests by voluntary agreement</p> <p>13-07-2021 Letter Community Impacts consultation notification sent</p>

CA (Compulsory acquisition), CAR (Compulsory acquisition of rights over land and temporary possession), TP (Temporary possession)
CAS (Compulsory acquisition of subsoil), CASTPS (Compulsory acquisition of subsoil and temporary possession of land at the surface)

No.	Land interest name/organisation and land agent's name (if applicable)	Type of interest	Plot(s)	Land requirement	Status of negotiations with land interest
851 Cont'd					26-10-2021 Letter An invitation has been sent to negotiate and acquire land interests by voluntary agreement 13-05-2022 Letter Local Refinement consultation notification sent 24-05-2022 Letter Local Refinement consultation extension notification sent
852	Skanska J.V. Projects LTD	Cat 1, 2 and 3	39-01 39-02 39-03 39-04 39-05 39-06 39-13 39-14 39-17 40-21 40-22 40-23 42-67 42-70 42-76 42-80 42-83 42-84 42-86 42-103 42-104 42-127 42-128 43-26 43-29 43-34 44-48 46-21 46-22 47-03 47-04	TP TP CA CAR TP CAR CAR TP CAR CAR TP CAR TP CAR TP CAR CA CA CA CA CA CA CA CA CA TP TP CA CA CA CA CA CA CA CA CA CA CA CA	Owners of land adjacent to the M25 on behalf of the Applicant, for the purpose of previous motorway improvements. Transfer of title ownership is progressing. 12-04-2017 Letter Preferred Route Announcement notification sent 17-08-2017 Letter Survey access request sent 31-10-2017 Letter Order Limits update notification sent 25-06-2018 Letter Land Interest Questionnaire sent 08-08-2018 Letter Land Interest Questionnaire response 09-10-2018 Letter Section 42 Statutory consultation notification sent 15-08-2019 Letter 2019 Post-Statutory consultation notification sent 27-01-2020 Letter Supplementary consultation notification sent 16-03-2020 Letter Land Interest Questionnaire sent 13-07-2020 Letter Design Refinement consultation notification sent 29-09-2020 Letter An invitation has been sent to negotiate and acquire land interests by voluntary agreement 13-07-2021 Letter Community Impacts consultation notification sent 26-10-2021 Letter An invitation has been sent to negotiate and acquire land interests by voluntary agreement 13-05-2022 Letter Local Refinement consultation notification sent 24-05-2022 Letter Local Refinement consultation extension notification sent

CA (Compulsory acquisition), CAR (Compulsory acquisition of rights over land and temporary possession), TP (Temporary possession)
CAS (Compulsory acquisition of subsoil), CASTPS (Compulsory acquisition of subsoil and temporary possession of land at the surface)

No.	Land interest name/organisation and land agent's name (if applicable)	Type of interest	Plot(s)	Land requirement	Status of negotiations with land interest
853	Sophie Irene Remblance	Cat 1 and 3	25-17	CAR	An invitation to negotiate and acquire land interests by voluntary agreement has been sent by letter. 29-09-2020 Letter An invitation has been sent to negotiate and acquire land interests by voluntary agreement 13-07-2021 Letter Community Impacts consultation notification sent 26-10-2021 Letter An invitation has been sent to negotiate and acquire land interests by voluntary agreement 13-05-2022 Letter Local Refinement consultation notification sent 24-05-2022 Letter Local Refinement consultation extension notification sent
854	South Eastern Power Networks PLC	Cat 1, 2 and 3	03-07 03-08 03-11 03-22 03-34 03-36 03-37 03-55 03-70 03-107 03-119 03-147 04-05 04-08 04-09 04-12 04-17 04-18 04-20 04-22 04-25 04-27 04-28 04-31 04-32 04-37 04-43	CAR TP CA CA CA TP CA CA CA CA CA CA CA CAR CA CAR CAR CA CA CA CA TP CA TP CA CA TP CA	Notification of the Project and confirmation of assets has taken place. The draft Development Consent Order contains Protective Provisions for the benefit of statutory undertakers and prohibits compulsory acquisition of any of their apparatus without consent. Further negotiations will be progressed up to and during examination. 12-04-2017 Letter Preferred Route Announcement notification sent 22-05-2017 Meeting Preferred Route Announcement briefing, understanding UKPN's assets and operation and agree on engagement proceeding forward 01-08-2017 Letter Survey access request sent 09-08-2017 Email Correspondence regarding Statement of Common Ground workshop 17-08-2017 Letter Survey access request sent 13-09-2017 Meeting Discussion regarding progress update, planning future engagement including short-term objectives 16-10-2017 Email Correspondence regarding Statement of Common Ground and Protective Provisions 31-10-2017 Letter Order Limits update notification sent 03-01-2018 Meeting Discussion regarding Geographic Information System and data sharing 14-05-2018 Letter Land Interest Questionnaire sent 11-06-2018 Letter Land Interest Questionnaire response 26-07-2018 Meeting Statement of Common Ground workshop 26-07-2018 Email Correspondence regarding Order Limits update 17-08-2018 Letter Land Interest Questionnaire sent 17-08-2018 Email Correspondence regarding Land Interest Questionnaire 20-08-2018 Letter Land Interest Questionnaire sent 10-09-2018 Letter Land Interest Questionnaire response 10-09-2018 Letter Land Interest Questionnaire sent 09-10-2018 Letter Land Interest Questionnaire sent 12-11-2018 Email Correspondence regarding Land Interest Questionnaire 14-11-2018 Letter Land Interest Questionnaire response 08-02-2019 Letter Land Interest Questionnaire reminder sent 28-02-2019 Email Correspondence regarding Land Interest Questionnaire 13-03-2019 Meeting Monthly progress meeting 04-04-2019 Meeting Monthly progress meeting 02-05-2019 Meeting Monthly progress meeting 06-06-2019 Meeting Monthly progress meeting

CA (Compulsory acquisition), CAR (Compulsory acquisition of rights over land and temporary possession), TP (Temporary possession)

CAS (Compulsory acquisition of subsoil), CASTPS (Compulsory acquisition of subsoil and temporary possession of land at the surface)

No.	Land interest name/organisation and land agent's name (if applicable)	Type of interest	Plot(s)	Land requirement	Status of negotiations with land interest		
854 Cont'd			04-49	CA	06-06-2019	Email	Correspondence regarding Land Interest Questionnaire assistance
			04-52	CA	04-07-2019	Meeting	Monthly progress meeting
			04-59	CA	04-07-2019	Email	Correspondence regarding Statement of Common Ground and Protective Provisions
			04-67	CA	16-07-2019	Letter	Land Interest Questionnaire response
			04-69	CA	01-08-2019	Meeting	Monthly progress meeting
			04-115	CA	15-08-2019	Letter	2019 Post-Statutory consultation notification sent
			04-116	CA	05-09-2019	Meeting	Monthly progress meeting
			04-123	TP	03-10-2019	Meeting	Monthly progress meeting
			04-258	TP	07-11-2019	Meeting	Monthly progress meeting
			04-259	CAR	05-12-2019	Meeting	Monthly progress meeting
			04-260	CA	02-01-2020	Meeting	Monthly progress meeting
			05-04	TP	27-01-2020	Letter	Supplementary consultation notification sent
			05-07	CAR	06-02-2020	Meeting	Monthly progress meeting
			06-24	CA	05-03-2020	Meeting	Monthly progress meeting
			06-36	CA	16-03-2020	Letter	Land Interest Questionnaire sent
			06-52	CA	02-04-2020	Meeting	Monthly progress meeting
			06-71	CA	07-05-2020	Meeting	Monthly progress meeting
			06-157	CA	04-06-2020	Meeting	Monthly progress meeting
			06-171	CA	09-07-2020	Meeting	Monthly progress meeting
			06-175	CA	13-07-2020	Letter	Design Refinement consultation notification sent
			06-176	CA	17-12-2020	Meeting	Steering Group
			06-180	CA	11-01-2021	Letter	Land Interest Questionnaire sent
			06-193	CA	07-07-2021	Email	Correspondence requesting land access
			06-196	CA	13-07-2021	Letter	Community Impacts consultation notification sent
			06-198	CA	11-05-2022	Letter	Landowner engagement notification sent
			06-205	CAR	13-05-2022	Letter	Local Refinement consultation notification sent
			06-206	CA	24-05-2022	Letter	Local Refinement consultation extension notification sent
			07-01	CAR	01-09-2022	Letter	Landowner engagement notification sent
			07-02	CAR	05-09-2022	Letter	Landowner engagement notification sent
			07-03	CA			
			07-04	CAR			
			07-05	CAR			
			07-09	CAR			
			07-11	CAR			
			07-12	CA			
			07-15	CAR			
			07-27	CAR			

CA (Compulsory acquisition), CAR (Compulsory acquisition of rights over land and temporary possession), TP (Temporary possession)
 CAS (Compulsory acquisition of subsoil), CASTPS (Compulsory acquisition of subsoil and temporary possession of land at the surface)

No.	Land interest name/organisation and land agent's name (if applicable)	Type of interest	Plot(s)	Land requirement	Status of negotiations with land interest
854 Cont'd			07-29 08-01 08-08 08-09 08-12 08-13 08-14 08-15 13-03 13-07 13-09 14-12 14-20	CAR CA CAR CAR CAR CAR CAR CAR CA TP CA CAS TP	
855	South East Water Limited	Cat 2 and 3	01-12	CA	Notification of the Project and confirmation of assets has taken place. The draft Development Consent Order contains Protective Provisions for the benefit of statutory undertakers and prohibits compulsory acquisition of any of their apparatus without consent. Further negotiations will be progressed up to and during examination. 13-05-2022 Letter Local Refinement consultation notification sent 24-05-2022 Letter Local Refinement consultation extension notification sent
856	Southern Gas Networks PLC	Cat 2 and 3	03-05 03-06 03-07 03-08 03-11 03-13 03-16 03-19 03-21 03-22 03-24 03-25 03-28 03-34	CA CA CAR TP CA CA CAR CA CA CA CA CA CA CA	Notification of the Project and confirmation of assets has taken place. The draft Development Consent Order contains Protective Provisions for the benefit of statutory undertakers and prohibits compulsory acquisition of any of their apparatus without consent. The Applicant is progressing a Statement of Common Ground and further negotiations will be progressed up to and during examination. 16-10-2017 Email Correspondence regarding survey access 28-06-2018 Meeting Southern Gas Network and National Grid Gas interface meeting 09-10-2018 Letter Section 42 Statutory consultation notification sent 28-03-2019 Email Correspondence regarding survey access 11-04-2019 Meeting Discussion regarding design development update, utility diversions options and pre-enabling works 13-05-2019 Meeting Discussion regarding design development update, utility diversions options and pre-enabling works 15-08-2019 Letter 2019 Post-Statutory consultation notification sent 04-10-2019 Meeting Discussion regarding Project updated, design, connections, and technical discussions 21-10-2019 Meeting Discussion regarding Project updated, design, connections, and technical discussions 27-01-2020 Letter Supplementary consultation notification sent 13-07-2020 Letter Design Refinement consultation notification sent 13-07-2021 Letter Community Impacts consultation notification sent 13-05-2022 Letter Local Refinement consultation notification sent 24-05-2022 Letter Local Refinement consultation extension notification sent

CA (Compulsory acquisition), CAR (Compulsory acquisition of rights over land and temporary possession), TP (Temporary possession)
CAS (Compulsory acquisition of subsoil), CASTPS (Compulsory acquisition of subsoil and temporary possession of land at the surface)

No.	Land interest name/organisation and land agent's name (if applicable)	Type of interest	Plot(s)	Land requirement	Status of negotiations with land interest
856 Cont'd			06-155 06-162 06-166 06-177 06-184 06-195 06-211 07-10 07-14 07-16 07-18 07-19 07-21 07-25 07-26 07-27 07-29 07-31 07-40 07-41 09-32 09-33 09-43 09-52 09-56 09-57 09-58 09-59 09-60 09-61 09-62 09-63 09-64 09-67 09-68 10-06 10-07	CA CA CA CA CA CA CA CA CA CA CA CA CA CA CA CAR CAR CAR CA CAR CAR TP CAR CAR	

CA (Compulsory acquisition), CAR (Compulsory acquisition of rights over land and temporary possession), TP (Temporary possession)
 CAS (Compulsory acquisition of subsoil), CASTPS (Compulsory acquisition of subsoil and temporary possession of land at the surface)

No.	Land interest name/organisation and land agent's name (if applicable)	Type of interest	Plot(s)	Land requirement	Status of negotiations with land interest
857 Cont'd					27-01-2020 Letter Supplementary consultation notification sent 13-07-2020 Letter Design Refinement consultation notification sent 29-09-2020 Letter An invitation has been sent to negotiate and acquire land interests by voluntary agreement 02-10-2020 Email Correspondence regarding interest in voluntary agreement 21-10-2020 Email Correspondence regarding voluntary agreement 13-07-2021 Letter Community Impacts consultation notification sent 26-10-2021 Letter An invitation has been sent to negotiate and acquire land interests by voluntary agreement 13-05-2022 Letter Local Refinement consultation notification sent 24-05-2022 Letter Local Refinement consultation extension notification sent
858	Southern Water Services Limited	Cat 1, 2 and 3	01-12 01-18 03-05 03-06 03-07 03-08 03-11 03-12 03-13 03-19 03-22 03-27 03-28 03-29 03-31 03-34 03-35 03-36 03-37 03-38 03-39 03-40 03-42 03-44	CA CAR CA CA CAR TP CA	Notification of the Project and confirmation of assets has taken place. The draft Development Consent Order contains Protective Provisions for the benefit of statutory undertakers and prohibits compulsory acquisition of any of their apparatus without consent. The Applicant is progressing a Statement of Common Ground and further negotiations will be progressed up to and during examination. 19-05-2017 Email Correspondence regarding survey access 31-10-2017 Letter Order Limits update notification sent 14-05-2018 Letter Land Interest Questionnaire sent 02-08-2018 Email Correspondence regarding survey works 09-08-2018 Email Correspondence regarding survey access 22-08-2018 Letter Land Interest Questionnaire sent 09-10-2018 Letter Section 42 Statutory consultation notification sent 31-10-2018 Letter Land Interest Questionnaire response 04-03-2019 Meeting Discussion regarding scope, Statement Of Common Ground and Protective Provisions 11-04-2019 Meeting Discussion regarding Statement of Common Ground draft 15-08-2019 Letter 2019 Post-Statutory consultation notification sent 30-08-2019 Meeting Discussion regarding Project overview and Southern Water's scope of works 27-01-2020 Letter Supplementary consultation notification sent 13-07-2020 Letter Design Refinement consultation notification sent 13-05-2022 Letter Local Refinement consultation notification sent 24-05-2022 Letter Local Refinement consultation extension notification sent 01-09-2022 Letter Landowner engagement notification sent 05-09-2022 Letter Landowner engagement notification sent

CA (Compulsory acquisition), CAR (Compulsory acquisition of rights over land and temporary possession), TP (Temporary possession)
 CAS (Compulsory acquisition of subsoil), CASTPS (Compulsory acquisition of subsoil and temporary possession of land at the surface)

No.	Land interest name/organisation and land agent's name (if applicable)	Type of interest	Plot(s)	Land requirement	Status of negotiations with land interest
858 Cont'd			03-45	CA	
			03-46	CA	
			03-47	CA	
			03-49	CA	
			03-50	CA	
			03-53	CA	
			03-54	CA	
			03-55	CA	
			03-56	CA	
			03-57	CA	
			03-59	CA	
			03-62	CA	
			03-68	CA	
			03-69	CA	
			03-70	CA	
			03-71	CA	
			03-74	CA	
			03-75	CA	
			03-76	CA	
			03-79	CA	
			03-81	CA	
			03-84	CA	
			03-85	CA	
			03-86	CA	
			03-88	CA	
			03-91	CA	
			03-92	CA	
			03-93	CA	
			03-94	CA	
			03-95	CA	
			03-112	CAR	
			03-116	CA	
			03-120	CA	
			03-123	CA	
			03-127	CA	
			03-130	CA	
			03-133	CA	

CA (Compulsory acquisition), CAR (Compulsory acquisition of rights over land and temporary possession), TP (Temporary possession)
 CAS (Compulsory acquisition of subsoil), CASTPS (Compulsory acquisition of subsoil and temporary possession of land at the surface)

No.	Land interest name/organisation and land agent's name (if applicable)	Type of interest	Plot(s)	Land requirement	Status of negotiations with land interest
858 Cont'd			03-135	CAR	
			03-136	CA	
			03-139	CAR	
			03-140	CAR	
			03-142	CAR	
			03-145	CA	
			03-147	CA	
			03-149	CA	
			04-02	CA	
			04-07	CAR	
			04-09	CA	
			04-10	CA	
			04-11	CA	
			04-12	CAR	
			04-13	CA	
			04-15	CA	
			04-17	CAR	
			04-18	CA	
			04-19	CA	
			04-21	CA	
			04-22	CA	
			04-24	CA	
			04-25	TP	
			04-26	CA	
			04-27	CA	
			04-28	TP	
			04-29	CA	
			04-31	CA	
			04-34	CA	
			04-37	TP	
			04-41	CA	
			04-42	CAR	
			04-44	CA	
			04-45	CAR	
			04-46	TP	
			04-49	CA	
			04-51	CA	

CA (Compulsory acquisition), CAR (Compulsory acquisition of rights over land and temporary possession), TP (Temporary possession)
 CAS (Compulsory acquisition of subsoil), CASTPS (Compulsory acquisition of subsoil and temporary possession of land at the surface)

No.	Land interest name/organisation and land agent's name (if applicable)	Type of interest	Plot(s)	Land requirement	Status of negotiations with land interest
858 Cont'd			04-54	CA	
			04-55	CA	
			04-56	CA	
			04-58	CAR	
			04-59	CA	
			04-63	CAR	
			04-64	CA	
			04-67	CA	
			04-69	CA	
			04-70	CA	
			04-71	CA	
			04-72	CAR	
			04-74	CA	
			04-76	CA	
			04-77	CA	
			04-78	CA	
			04-80	CA	
			04-82	CA	
			04-84	CA	
			04-89	CAR	
			04-90	CA	
			04-91	CA	
			04-92	CAR	
			04-95	CA	
			04-102	CA	
			04-104	CA	
			04-105	CA	
			04-106	CA	
			04-110	CA	
			04-111	CA	
			04-113	CA	
			04-114	CA	
			04-115	CA	
			04-118	CA	
			04-119	CA	
			04-120	CA	
			04-121	CA	

CA (Compulsory acquisition), CAR (Compulsory acquisition of rights over land and temporary possession), TP (Temporary possession)
 CAS (Compulsory acquisition of subsoil), CASTPS (Compulsory acquisition of subsoil and temporary possession of land at the surface)

No.	Land interest name/organisation and land agent's name (if applicable)	Type of interest	Plot(s)	Land requirement	Status of negotiations with land interest
858 Cont'd			04-123	TP	
			04-129	CA	
			04-131	CA	
			04-132	CA	
			04-136	CA	
			04-143	CA	
			04-144	CA	
			04-146	CA	
			04-147	CA	
			04-149	CAR	
			04-150	CA	
			04-151	CAR	
			04-152	CAR	
			04-153	CAR	
			04-155	CA	
			04-157	CA	
			04-158	CA	
			04-159	CA	
			04-160	CA	
			04-161	CA	
			04-163	CA	
			04-171	CA	
			04-173	CA	
			04-179	CA	
			04-180	CA	
			04-181	CA	
			04-182	CA	
			04-184	CA	
			04-186	CA	
			04-187	CA	
			04-193	CA	
			04-196	CA	
			04-197	CA	
			04-198	CA	
			04-199	CA	
			04-200	TP	
			04-201	CA	

CA (Compulsory acquisition), CAR (Compulsory acquisition of rights over land and temporary possession), TP (Temporary possession)
 CAS (Compulsory acquisition of subsoil), CASTPS (Compulsory acquisition of subsoil and temporary possession of land at the surface)

No.	Land interest name/organisation and land agent's name (if applicable)	Type of interest	Plot(s)	Land requirement	Status of negotiations with land interest
858 Cont'd			04-202	CA	
			04-203	CA	
			04-204	CA	
			04-205	CA	
			04-206	CA	
			04-207	CA	
			04-211	CA	
			04-213	CA	
			04-214	CA	
			04-215	CAR	
			04-216	CA	
			04-217	CA	
			04-218	CA	
			04-220	CA	
			04-226	CAR	
			04-229	CAR	
			04-230	CA	
			04-232	CA	
			04-233	TP	
			04-234	CA	
			04-238	CA	
			04-239	CA	
			04-241	CA	
			04-242	CA	
			04-243	CAR	
			04-244	CAR	
			04-245	CA	
			04-246	CAR	
			04-247	CAR	
			04-251	CAR	
			04-255	TP	
			04-258	TP	
			04-259	CAR	
			04-260	CA	
			04-262	CA	
			04-271	CA	
			04-272	CA	

CA (Compulsory acquisition), CAR (Compulsory acquisition of rights over land and temporary possession), TP (Temporary possession)
 CAS (Compulsory acquisition of subsoil), CASTPS (Compulsory acquisition of subsoil and temporary possession of land at the surface)

No.	Land interest name/organisation and land agent's name (if applicable)	Type of interest	Plot(s)	Land requirement	Status of negotiations with land interest
858 Cont'd			04-273 05-02 05-04 05-17 05-18 06-02 06-03 06-04 06-05 06-06 06-07 06-09 06-12 06-13 06-14 06-15 06-19 06-20 06-21 06-22 06-23 06-24 06-28 06-30 06-31 06-35 06-36 06-42 06-43 06-44 06-45 06-47 06-48 06-51 06-52 06-55 06-57	CA TP TP CAR CAR CA CAR CA CA CA CA TP CA CA CA CA CAR CAR CA	

CA (Compulsory acquisition), CAR (Compulsory acquisition of rights over land and temporary possession), TP (Temporary possession)
 CAS (Compulsory acquisition of subsoil), CASTPS (Compulsory acquisition of subsoil and temporary possession of land at the surface)

No.	Land interest name/organisation and land agent's name (if applicable)	Type of interest	Plot(s)	Land requirement	Status of negotiations with land interest
858 Cont'd			06-58	CA	
			06-59	CA	
			06-60	CA	
			06-61	CA	
			06-62	CA	
			06-65	CA	
			06-66	CA	
			06-67	CAR	
			06-68	CA	
			06-69	CA	
			06-70	CA	
			06-71	CA	
			06-72	CAR	
			06-73	CA	
			06-74	CA	
			06-76	CA	
			06-77	CA	
			06-78	CAR	
			06-79	CA	
			06-80	CA	
			06-81	CA	
			06-82	CA	
			06-83	CA	
			06-84	CA	
			06-85	CA	
			06-87	CA	
			06-89	CA	
			06-90	CA	
			06-92	CA	
			06-94	CA	
			06-95	CA	
			06-96	CAR	
			06-97	CA	
			06-98	CAR	
			06-99	CAR	
			06-100	CA	
			06-101	CA	

CA (Compulsory acquisition), CAR (Compulsory acquisition of rights over land and temporary possession), TP (Temporary possession)
 CAS (Compulsory acquisition of subsoil), CASTPS (Compulsory acquisition of subsoil and temporary possession of land at the surface)

No.	Land interest name/organisation and land agent's name (if applicable)	Type of interest	Plot(s)	Land requirement	Status of negotiations with land interest
858 Cont'd			06-102	CAR	
			06-103	CA	
			06-104	CAR	
			06-106	CA	
			06-107	CAR	
			06-109	TP	
			06-110	TP	
			06-113	CAR	
			06-114	CAR	
			06-115	CAR	
			06-119	CA	
			06-120	CA	
			06-122	CA	
			06-125	CA	
			06-126	CA	
			06-128	CA	
			06-131	CAR	
			06-140	CA	
			06-141	CA	
			06-145	CA	
			06-146	CA	
			06-147	CA	
			06-152	CAR	
			06-154	CA	
			06-155	CA	
			06-156	CA	
			06-157	CA	
			06-162	CA	
			06-164	CA	
			06-166	CA	
			06-167	CA	
			06-168	CA	
			06-171	CA	
			06-177	CA	
			06-180	CA	
			06-181	CA	
			06-183	CA	

CA (Compulsory acquisition), CAR (Compulsory acquisition of rights over land and temporary possession), TP (Temporary possession)
 CAS (Compulsory acquisition of subsoil), CASTPS (Compulsory acquisition of subsoil and temporary possession of land at the surface)

No.	Land interest name/organisation and land agent's name (if applicable)	Type of interest	Plot(s)	Land requirement	Status of negotiations with land interest
858 Cont'd			06-184 06-195 06-200 07-27 07-35 07-41 07-42 07-43 07-46 07-47 07-48 07-49 11-01 11-10 11-14 11-16 11-17 11-18 11-19 11-20 11-21 11-23 11-25 11-26 11-27 11-28 11-29 11-30 11-31 11-32 11-33 11-34 11-35 11-36 11-38 11-39 11-41	CA CA CA CAR CA CAR CAR CAR CAR CA	

CA (Compulsory acquisition), CAR (Compulsory acquisition of rights over land and temporary possession), TP (Temporary possession)
 CAS (Compulsory acquisition of subsoil), CASTPS (Compulsory acquisition of subsoil and temporary possession of land at the surface)

No.	Land interest name/organisation and land agent's name (if applicable)	Type of interest	Plot(s)	Land requirement	Status of negotiations with land interest
858 Cont'd			13-53 13-54 13-70 13-71 13-82 13-84 13-86 13-87 14-01 14-04 14-08 14-09 14-10 14-17 14-18 15-01 15-02 15-07 15-08	TP CAR CAR CAR CA CA CA CA TP CAS CAS CAS CAS CASTPS CASTPS TP TP TP TP	
859	Southfields Gravel Company Limited	Cat 1 and 3	32-164 32-172	CAR CAR	An invitation to negotiate and acquire land interests by voluntary agreement has been sent by letter. 12-04-2017 Letter Preferred Route Announcement notification sent 07-08-2017 Letter Survey access request sent 17-08-2017 Letter Survey access request sent 27-07-2018 Letter Survey access request sent 16-07-2019 Letter Survey access request sent 13-07-2020 Letter Design Refinement consultation notification sent 29-09-2020 Letter An invitation has been sent to negotiate and acquire land interests by voluntary agreement 13-05-2022 Letter Local Refinement consultation notification sent 24-05-2022 Letter Local Refinement consultation extension notification sent
860	Sportsmark Group Limited	Cat 1 and 3	11-37	CA	An invitation to negotiate and acquire land interests by voluntary agreement has been sent by letter. 27-01-2020 Letter Supplementary consultation notification sent 16-03-2020 Letter Land Interest Questionnaire sent 02-07-2020 Letter Land Interest Questionnaire response 13-07-2020 Letter Design Refinement consultation notification sent 29-09-2020 Letter An invitation has been sent to negotiate and acquire land interests by voluntary agreement 13-07-2021 Letter Community Impacts consultation notification sent 26-10-2021 Letter An invitation has been sent to negotiate and acquire land interests by voluntary agreement

CA (Compulsory acquisition), CAR (Compulsory acquisition of rights over land and temporary possession), TP (Temporary possession)
 CAS (Compulsory acquisition of subsoil), CASTPS (Compulsory acquisition of subsoil and temporary possession of land at the surface)

No.	Land interest name/organisation and land agent's name (if applicable)	Type of interest	Plot(s)	Land requirement	Status of negotiations with land interest
860 Cont'd					13-05-2022 Letter Local Refinement consultation notification sent 24-05-2022 Letter Local Refinement consultation extension notification sent
861	Stanley William Lamb	Cat 1 and 3	30-49	TP	An invitation to negotiate and acquire land interests by voluntary agreement has been sent by letter. 13-07-2020 Letter Design Refinement consultation notification sent 29-09-2020 Letter An invitation has been sent to negotiate and acquire land interests by voluntary agreement 13-07-2021 Letter Community Impacts consultation notification sent 26-10-2021 Letter An invitation has been sent to negotiate and acquire land interests by voluntary agreement 13-05-2022 Letter Local Refinement consultation notification sent 24-05-2022 Letter Local Refinement consultation extension notification sent
862	Stefan James Daciw	Cat 1 and 3	33-183	CAR	An invitation to negotiate and acquire land interests by voluntary agreement has been sent by letter. 09-10-2018 Letter Section 42 Statutory consultation notification sent 09-10-2018 Letter Land Interest Questionnaire sent 08-02-2019 Letter Land Interest Questionnaire reminder sent 27-01-2020 Letter Supplementary consultation notification sent 13-07-2020 Letter Design Refinement consultation notification sent 29-09-2020 Letter An invitation has been sent to negotiate and acquire land interests by voluntary agreement 26-10-2021 Letter An invitation has been sent to negotiate and acquire land interests by voluntary agreement 13-05-2022 Letter Local Refinement consultation notification sent 24-05-2022 Letter Local Refinement consultation extension notification sent
863	Stephaling Saunders	Cat 1	29-40	CA	Occupier at Gammonfields Way Travellers site. Occupied by way of a licence agreement from Thurrock Council. On site consultation events have been held and attended by Thurrock Council representatives and members of the travelling community to seek feedback on alternative relocation options for this site. During COVID-19 options and engagement were shared via a private Facebook Group as well as engagement by the Traveller Liaison Officer for Thurrock Council. New site agreed in principle by both Thurrock as the Freeholder and by the occupiers. All occupiers will be relocated onto the new site and discussions are ongoing to agree the final details of the design of the site layout. This will enable an indicative plan to be agreed. 27-11-2018 Meeting On site consultation event 05-12-2019 Meeting On site consultation event 24-02-2020 Meeting On site consultation event 13-07-2020 Letter Design Refinement consultation notification sent 13-07-2020 Meeting On site consultation event 13-05-2022 Letter Local Refinement consultation notification sent 24-05-2022 Letter Local Refinement consultation extension notification sent 07-07-2022 Letter Engagement seeking feedback on proposals for final site and pitch layout
864	Stephanie Jayne Muller	Cat 1 and 3	09-27	TP	An invitation to negotiate and acquire land interests by voluntary agreement has been sent by letter. 27-01-2020 Letter Supplementary consultation notification sent 13-07-2020 Letter Design Refinement consultation notification sent

CA (Compulsory acquisition), CAR (Compulsory acquisition of rights over land and temporary possession), TP (Temporary possession)
CAS (Compulsory acquisition of subsoil), CASTPS (Compulsory acquisition of subsoil and temporary possession of land at the surface)

No.	Land interest name/organisation and land agent's name (if applicable)	Type of interest	Plot(s)	Land requirement	Status of negotiations with land interest
864 Cont'd					29-09-2020 Letter An invitation has been sent to negotiate and acquire land interests by voluntary agreement 13-07-2021 Letter Community Impacts consultation notification sent 26-10-2021 Letter An invitation has been sent to negotiate and acquire land interests by voluntary agreement 13-05-2022 Letter Local Refinement consultation notification sent 24-05-2022 Letter Local Refinement consultation extension notification sent
865	Stephen Andrew Lang	Cat 1	24-35	CA	An invitation to negotiate and acquire land interests by voluntary agreement has been sent by letter. 09-10-2018 Letter Section 42 Statutory consultation notification sent 09-10-2018 Letter Land Interest Questionnaire sent 07-11-2018 Letter Land Interest Questionnaire response 27-01-2020 Letter Supplementary consultation notification sent 13-07-2020 Letter Design Refinement consultation notification sent 29-09-2020 Letter An invitation has been sent to negotiate and acquire land interests by voluntary agreement 13-07-2021 Letter Community Impacts consultation notification sent 26-10-2021 Letter An invitation has been sent to negotiate and acquire land interests by voluntary agreement 13-05-2022 Letter Local Refinement consultation notification sent 24-05-2022 Letter Local Refinement consultation extension notification sent
866	Stephen Andrew Loftus Hardingham	Cat 1 and 3	33-128	CAR	An invitation to negotiate and acquire land interests by voluntary agreement has been sent by letter. 13-05-2022 Letter Local Refinement consultation notification sent 24-05-2022 Letter Local Refinement consultation extension notification sent 07-09-2022 Letter An invitation has been sent to negotiate and acquire land interests by voluntary agreement
867	Stephen John Mariner	Cat 1 and 3	25-43	CAR	An invitation to negotiate and acquire land interests by voluntary agreement has been sent by letter. 27-01-2020 Letter Supplementary consultation notification sent 13-07-2020 Letter Design Refinement consultation notification sent 29-09-2020 Letter An invitation has been sent to negotiate and acquire land interests by voluntary agreement 13-07-2021 Letter Community Impacts consultation notification sent 26-10-2021 Letter An invitation has been sent to negotiate and acquire land interests by voluntary agreement 13-05-2022 Letter Local Refinement consultation notification sent 24-05-2022 Letter Local Refinement consultation extension notification sent
868	Stephen John Mould	Cat 1 and 3	44-103 44-104	TP TP	An invitation to negotiate and acquire land interests by voluntary agreement has been sent by letter. 28-02-2018 Letter Survey access request sent 10-09-2018 Letter Land Interest Questionnaire sent 03-10-2018 Letter Land Interest Questionnaire response 09-10-2018 Letter Section 42 Statutory consultation notification sent 18-10-2018 Meeting Land Interest Questionnaire assistance 20-03-2019 Email Correspondence regarding survey access 15-08-2019 Letter 2019 Post-Statutory consultation notification sent

CA (Compulsory acquisition), CAR (Compulsory acquisition of rights over land and temporary possession), TP (Temporary possession)
CAS (Compulsory acquisition of subsoil), CASTPS (Compulsory acquisition of subsoil and temporary possession of land at the surface)

No.	Land interest name/organisation and land agent's name (if applicable)	Type of interest	Plot(s)	Land requirement	Status of negotiations with land interest
868 Cont'd					27-01-2020 Letter Supplementary consultation notification sent 13-07-2020 Letter Design Refinement consultation notification sent 29-09-2020 Letter An invitation has been sent to negotiate and acquire land interests by voluntary agreement 13-07-2021 Letter Community Impacts consultation notification sent 26-10-2021 Letter An invitation has been sent to negotiate and acquire land interests by voluntary agreement 13-05-2022 Letter Local Refinement consultation notification sent 24-05-2022 Letter Local Refinement consultation extension notification sent
869	Stephen John Robinson	Cat 1 and 3	09-24	TP	An invitation has been sent to negotiate and acquire land interests by voluntary agreement. 18-08-2022 Letter Local Refinement Consultation notification sent 07-09-2022 Letter An invitation has been sent to negotiate and acquire land interests by voluntary agreement
870	Stephen John Trott	Cat 1 and 3	45-165	CAR	An invitation to negotiate and acquire land interests by voluntary agreement has been sent by letter. 27-01-2020 Letter Supplementary consultation notification sent 13-07-2020 Letter Design Refinement consultation notification sent 29-09-2020 Letter An invitation has been sent to negotiate and acquire land interests by voluntary agreement 13-07-2021 Letter Community Impacts consultation notification sent 26-10-2021 Letter An invitation has been sent to negotiate and acquire land interests by voluntary agreement 13-05-2022 Letter Local Refinement consultation notification sent 24-05-2022 Letter Local Refinement consultation extension notification sent
871	Stephen Leonard Cottom	Cat 1 and 3	33-208 33-210	CAR CAR	An invitation to negotiate and acquire land interests by voluntary agreement has been sent by letter. 09-10-2018 Letter Section 42 Statutory consultation notification sent 09-10-2018 Letter Land Interest Questionnaire sent 09-11-2018 Letter Land Interest Questionnaire response 27-01-2020 Letter Supplementary consultation notification sent 13-07-2020 Letter Design Refinement consultation notification sent 29-09-2020 Letter An invitation has been sent to negotiate and acquire land interests by voluntary agreement 13-07-2021 Letter Community Impacts consultation notification sent 26-10-2021 Letter An invitation has been sent to negotiate and acquire land interests by voluntary agreement 13-05-2022 Letter Local Refinement consultation notification sent 24-05-2022 Letter Local Refinement consultation extension notification sent
872	Stephen Patrick Kimmings Tina Kimmings	Cat 1 and 3	33-160	CAR	An invitation to negotiate and acquire land interests by voluntary agreement has been sent by letter. 09-10-2018 Letter Section 42 Statutory consultation notification sent 09-10-2018 Letter Land Interest Questionnaire sent 08-02-2019 Letter Land Interest Questionnaire reminder sent 18-02-2019 Letter Land Interest Questionnaire response 27-01-2020 Letter Supplementary consultation notification sent 13-07-2020 Letter Design Refinement consultation notification sent

CA (Compulsory acquisition), CAR (Compulsory acquisition of rights over land and temporary possession), TP (Temporary possession)
CAS (Compulsory acquisition of subsoil), CASTPS (Compulsory acquisition of subsoil and temporary possession of land at the surface)

No.	Land interest name/organisation and land agent's name (if applicable)	Type of interest	Plot(s)	Land requirement	Status of negotiations with land interest
872 Cont'd					29-09-2020 Letter An invitation has been sent to negotiate and acquire land interests by voluntary agreement 22-10-2020 Email Correspondence regarding voluntary agreement 13-07-2021 Letter Community Impacts consultation notification sent 26-10-2021 Letter An invitation has been sent to negotiate and acquire land interests by voluntary agreement 13-05-2022 Letter Local Refinement consultation notification sent 24-05-2022 Letter Local Refinement consultation extension notification sent
873	Stephen Raymond Hopper	Cat 1 and 3	12-35	TP	A licence to acquire rights in relation to the landowner's subsoil up to the half-width of the highway has been agreed and completed. 27-01-2020 Letter Supplementary consultation notification sent 13-07-2020 Letter Design Refinement consultation notification sent 29-09-2020 Letter An invitation has been sent to negotiate and acquire land interests by voluntary agreement 30-09-2020 Phone Call Conversation regarding interest in voluntary agreement 12-10-2020 Email Correspondence regarding voluntary agreement 19-01-2021 Email Correspondence sending voluntary licence agreement 27-01-2021 Letter Correspondence regarding voluntary licence agreement letter 13-07-2021 Letter Community Impacts consultation notification sent 13-05-2022 Letter Local Refinement consultation notification sent 24-05-2022 Letter Local Refinement consultation extension notification sent
874	Stephen Richard Waters	Cat 1 and 3	13-17	CAR	An invitation to negotiate and acquire land interests by voluntary agreement has been sent by letter. 09-10-2018 Letter Section 42 Statutory consultation notification sent 09-10-2018 Letter Land Interest Questionnaire sent 08-02-2019 Letter Land Interest Questionnaire reminder sent 27-01-2020 Letter Supplementary consultation notification sent 13-07-2020 Letter Design Refinement consultation notification sent 29-09-2020 Letter An invitation has been sent to negotiate and acquire land interests by voluntary agreement 13-07-2021 Letter Community Impacts consultation notification sent 26-10-2021 Letter An invitation has been sent to negotiate and acquire land interests by voluntary agreement 13-05-2022 Letter Local Refinement consultation notification sent 24-05-2022 Letter Local Refinement consultation extension notification sent
875	Steven Ali	Cat 1 and 3	26-56	CAR	An invitation to negotiate and acquire land interests by voluntary agreement has been sent by letter. 27-01-2020 Letter Supplementary consultation notification sent 13-07-2020 Letter Design Refinement consultation notification sent 29-09-2020 Letter An invitation has been sent to negotiate and acquire land interests by voluntary agreement 13-07-2021 Letter Community Impacts consultation notification sent 26-10-2021 Letter An invitation has been sent to negotiate and acquire land interests by voluntary agreement 13-05-2022 Letter Local Refinement consultation notification sent 24-05-2022 Letter Local Refinement consultation extension notification sent

CA (Compulsory acquisition), CAR (Compulsory acquisition of rights over land and temporary possession), TP (Temporary possession)
CAS (Compulsory acquisition of subsoil), CASTPS (Compulsory acquisition of subsoil and temporary possession of land at the surface)

No.	Land interest name/organisation and land agent's name (if applicable)	Type of interest	Plot(s)	Land requirement	Status of negotiations with land interest
876	Steven Atherton	Cat 1 and 3	09-30	TP	An invitation to negotiate and acquire land interests by voluntary agreement has been sent by letter. 27-01-2020 Letter Supplementary consultation notification sent 13-07-2020 Letter Design Refinement consultation notification sent 29-09-2020 Letter An invitation has been sent to negotiate and acquire land interests by voluntary agreement 13-07-2021 Letter Community Impacts consultation notification sent 26-10-2021 Letter An invitation has been sent to negotiate and acquire land interests by voluntary agreement 13-05-2022 Letter Local Refinement consultation notification sent 24-05-2022 Letter Local Refinement consultation extension notification sent
877	Steven Charles Davis	Cat 1 and 3	25-53	CAR	An invitation to negotiate and acquire land interests by voluntary agreement has been sent by letter. 27-01-2020 Letter Supplementary consultation notification sent 13-07-2020 Letter Design Refinement consultation notification sent 29-09-2020 Letter An invitation has been sent to negotiate and acquire land interests by voluntary agreement 13-07-2021 Letter Community Impacts consultation notification sent 26-10-2021 Letter An invitation has been sent to negotiate and acquire land interests by voluntary agreement 13-05-2022 Letter Local Refinement consultation notification sent 24-05-2022 Letter Local Refinement consultation extension notification sent
878	Steven Paul Edward Mitchell	Cat 1 and 3	12-46	TP	An invitation to negotiate and acquire land interests by voluntary agreement has been sent by letter. 27-01-2020 Letter Supplementary consultation notification sent 13-07-2020 Letter Design Refinement consultation notification sent 29-09-2020 Letter An invitation has been sent to negotiate and acquire land interests by voluntary agreement 20-01-2021 Email Correspondence regarding voluntary agreement 13-07-2021 Letter Community Impacts consultation notification sent 26-10-2021 Letter An invitation has been sent to negotiate and acquire land interests by voluntary agreement 13-05-2022 Letter Local Refinement consultation notification sent 24-05-2022 Letter Local Refinement consultation extension notification sent
879	Steven Paul Tyler	Cat 1, 2 and 3	44-35 44-52 44-66 44-75 44-116 44-117 44-118	CA CA CA CA TP TP TP	An invitation to negotiate and acquire land interests by voluntary agreement has been sent by letter. 31-10-2017 Letter Order Limits update notification sent 20-08-2018 Letter Land Interest Questionnaire sent 09-10-2018 Letter Section 42 Statutory consultation notification sent 27-01-2020 Letter Supplementary consultation notification sent 13-07-2020 Letter Design Refinement consultation notification sent 29-09-2020 Letter An invitation has been sent to negotiate and acquire land interests by voluntary agreement 13-07-2021 Letter Community Impacts consultation notification sent 26-10-2021 Letter An invitation has been sent to negotiate and acquire land interests by voluntary agreement 13-05-2022 Letter Local Refinement consultation notification sent 24-05-2022 Letter Local Refinement consultation extension notification sent

CA (Compulsory acquisition), CAR (Compulsory acquisition of rights over land and temporary possession), TP (Temporary possession)
CAS (Compulsory acquisition of subsoil), CASTPS (Compulsory acquisition of subsoil and temporary possession of land at the surface)

No.	Land interest name/organisation and land agent's name (if applicable)	Type of interest	Plot(s)	Land requirement	Status of negotiations with land interest
880	Steven Robert Bennett	Cat 1 and 3	25-93 25-94 25-96 25-97 25-98 25-100	CAR CA CA CA CAR CA	An invitation to negotiate and acquire land interests by voluntary agreement has been sent by letter. 27-01-2020 Letter Supplementary consultation notification sent 16-03-2020 Letter Land Interest Questionnaire sent 13-07-2020 Letter Design Refinement consultation notification sent 29-09-2020 Letter An invitation has been sent to negotiate and acquire land interests by voluntary agreement 13-07-2021 Letter Community Impacts consultation notification sent 26-10-2021 Letter An invitation has been sent to negotiate and acquire land interests by voluntary agreement 13-05-2022 Letter Local Refinement consultation notification sent 24-05-2022 Letter Local Refinement consultation extension notification sent
881	Stuart Antony Alan O'Keefe	Cat 1 and 3	33-103	CAR	An invitation to negotiate and acquire land interests by voluntary agreement has been sent by letter. 09-10-2018 Letter Land Interest Questionnaire sent 08-02-2019 Letter Land Interest Questionnaire reminder sent 29-09-2020 Letter An invitation has been sent to negotiate and acquire land interests by voluntary agreement 13-07-2021 Letter Community Impacts consultation notification sent 26-10-2021 Letter An invitation has been sent to negotiate and acquire land interests by voluntary agreement 13-05-2022 Letter Local Refinement consultation notification sent 24-05-2022 Letter Local Refinement consultation extension notification sent
882	Stuart Edward Brand	Cat 1 and 3	31-20	CAR	An invitation to negotiate and acquire land interests by voluntary agreement has been sent by letter. 13-07-2020 Letter Design Refinement consultation notification sent 29-09-2020 Letter An invitation has been sent to negotiate and acquire land interests by voluntary agreement 13-07-2021 Letter Community Impacts consultation notification sent 26-10-2021 Letter An invitation has been sent to negotiate and acquire land interests by voluntary agreement 13-05-2022 Letter Local Refinement consultation notification sent 24-05-2022 Letter Local Refinement consultation extension notification sent
883	Stuart Michael Smith	Cat 1 and 3	25-83	CAR	An invitation to negotiate and acquire land interests by voluntary agreement has been sent by letter. 27-01-2020 Letter Supplementary consultation notification sent 13-07-2020 Letter Design Refinement consultation notification sent 29-09-2020 Letter An invitation has been sent to negotiate and acquire land interests by voluntary agreement 13-07-2021 Letter Community Impacts consultation notification sent 26-10-2021 Letter An invitation has been sent to negotiate and acquire land interests by voluntary agreement 13-05-2022 Letter Local Refinement consultation notification sent 24-05-2022 Letter Local Refinement consultation extension notification sent
884	Stuart Neil George Haydock	Cat 1 and 3	02-04	CAR	An invitation to negotiate and acquire land interests by voluntary agreement has been sent by letter. 10-03-2022 Letter Survey access request sent 07-09-2022 Letter An invitation has been sent to negotiate and acquire land interests by voluntary agreement

CA (Compulsory acquisition), CAR (Compulsory acquisition of rights over land and temporary possession), TP (Temporary possession)
CAS (Compulsory acquisition of subsoil), CASTPS (Compulsory acquisition of subsoil and temporary possession of land at the surface)

No.	Land interest name/organisation and land agent's name (if applicable)	Type of interest	Plot(s)	Land requirement	Status of negotiations with land interest
884 Cont'd					20-10-2022 Letter Invitation to provide comments on project proposals in the next phase of the planning process sent
885	Sukhbir Kaur Cheema	Cat 1 and 3	12-34	TP	An invitation to negotiate and acquire land interests by voluntary agreement has been sent by letter. 27-01-2020 Letter Supplementary consultation notification sent 13-07-2020 Letter Design Refinement consultation notification sent 29-09-2020 Letter An invitation has been sent to negotiate and acquire land interests by voluntary agreement 13-07-2021 Letter Community Impacts consultation notification sent 26-10-2021 Letter An invitation has been sent to negotiate and acquire land interests by voluntary agreement 13-05-2022 Letter Local Refinement consultation notification sent 24-05-2022 Letter Local Refinement consultation extension notification sent
886	Sundeeep Singh Chhina	Cat 1 and 3	39-31 39-38 39-42 42-184 42-185	CAR CA CA CAR CAR	An invitation to negotiate and acquire land interests by voluntary agreement has been sent by letter. 27-01-2020 Letter Supplementary consultation notification sent 16-03-2020 Letter Land Interest Questionnaire sent 13-07-2020 Letter Design Refinement consultation notification sent 29-09-2020 Letter An invitation has been sent to negotiate and acquire land interests by voluntary agreement 13-07-2021 Letter Community Impacts consultation notification sent 26-10-2021 Letter An invitation has been sent to negotiate and acquire land interests by voluntary agreement 13-05-2022 Letter Local Refinement consultation notification sent 24-05-2022 Letter Local Refinement consultation extension notification sent
887	Susan Anneliese Booth	Cat 1 and 3	33-271	CAR	An invitation to negotiate and acquire land interests by voluntary agreement has been sent by letter. 13-07-2020 Letter Design Refinement consultation notification sent 29-09-2020 Letter An invitation has been sent to negotiate and acquire land interests by voluntary agreement 13-05-2022 Letter Local Refinement consultation notification sent 24-05-2022 Letter Local Refinement consultation extension notification sent
888	Terence Keith Lee	Cat 1 and 3	25-17	CAR	An invitation to negotiate and acquire land interests by voluntary agreement has been sent by letter. 29-09-2020 Letter An invitation has been sent to negotiate and acquire land interests by voluntary agreement 13-07-2021 Letter Community Impacts consultation notification sent 26-10-2021 Letter An invitation has been sent to negotiate and acquire land interests by voluntary agreement 13-05-2022 Letter Local Refinement consultation notification sent 24-05-2022 Letter Local Refinement consultation extension notification sent
889	Susan Curtis	Cat 1, 2 and 3	04-10 04-13 04-14 04-23 04-38	CA CA CAR CA CAR	An invitation to negotiate and acquire land interests by voluntary agreement has been sent by letter. 09-10-2018 Letter Section 42 Statutory consultation notification sent 09-10-2018 Letter Land Interest Questionnaire sent 08-02-2019 Letter Land Interest Questionnaire reminder sent 07-03-2019 Letter Land Interest Questionnaire response 27-01-2020 Letter Supplementary consultation notification sent

CA (Compulsory acquisition), CAR (Compulsory acquisition of rights over land and temporary possession), TP (Temporary possession)
CAS (Compulsory acquisition of subsoil), CASTPS (Compulsory acquisition of subsoil and temporary possession of land at the surface)

No.	Land interest name/organisation and land agent's name (if applicable)	Type of interest	Plot(s)	Land requirement	Status of negotiations with land interest		
889 Cont'd			06-197 06-200 06-201 06-207 06-208 11-10 11-11 11-12 11-13 11-15 11-39 11-41 11-42 11-74 11-75	CA CA CA CAR CAR CA CA CA CA CAR CAR CA CA CA TP	13-07-2020 Letter 29-09-2020 Letter 13-07-2021 Letter 26-10-2021 Letter 14-12-2021 Email 23-12-2021 Email 13-05-2022 Letter 24-05-2022 Letter	Design Refinement consultation notification sent An invitation has been sent to negotiate and acquire land interests by voluntary agreement Community Impacts consultation notification sent An invitation has been sent to negotiate and acquire land interests by voluntary agreement Correspondence regarding sale of property Correspondence regarding prerequisite for Heads of Terms agreement, fee policy and blight Local Refinement consultation notification sent Local Refinement consultation extension notification sent	
890	Susan Elsie Giubarelli	Cat 1 and 3	33-199	CAR	An invitation to negotiate and acquire land interests by voluntary agreement has been sent by letter. 09-10-2018 Letter 09-10-2018 Letter 18-10-2018 Letter 27-01-2020 Letter 13-07-2020 Letter 29-09-2020 Letter 13-07-2021 Letter 26-10-2021 Letter 13-05-2022 Letter 24-05-2022 Letter	Land Interest Questionnaire sent Section 42 Statutory consultation notification sent Land Interest Questionnaire response Supplementary consultation notification sent Design Refinement consultation notification sent An invitation has been sent to negotiate and acquire land interests by voluntary agreement Community Impacts consultation notification sent An invitation has been sent to negotiate and acquire land interests by voluntary agreement Local Refinement consultation notification sent Local Refinement consultation extension notification sent	
891	Susan Jean Keehn	Cat 1 and 3	26-41	CAR	An invitation to negotiate and acquire land interests by voluntary agreement has been sent by letter. 27-01-2020 Letter 13-07-2020 Letter 29-09-2020 Letter 13-07-2021 Letter 26-10-2021 Letter 13-05-2022 Letter 24-05-2022 Letter	Supplementary consultation notification sent Design Refinement consultation notification sent An invitation has been sent to negotiate and acquire land interests by voluntary agreement Community Impacts consultation notification sent An invitation has been sent to negotiate and acquire land interests by voluntary agreement Local Refinement consultation notification sent Local Refinement consultation extension notification sent	
892	Susan Jean Westlake	Cat 1 and 3	39-57	CAR	A discretionary purchase application has been accepted for the adjacent residential property. The Applicant is in discussions with the landowner's professional representative to purchase property and associated interests. 09-10-2018 Letter	Land Interest Questionnaire sent	

CA (Compulsory acquisition), CAR (Compulsory acquisition of rights over land and temporary possession), TP (Temporary possession)
CAS (Compulsory acquisition of subsoil), CASTPS (Compulsory acquisition of subsoil and temporary possession of land at the surface)

No.	Land interest name/organisation and land agent's name (if applicable)	Type of interest	Plot(s)	Land requirement	Status of negotiations with land interest
892 Cont'd			39-58	CA	09-10-2018 Letter Section 42 Statutory consultation notification sent 21-03-2019 Letter Land Interest Questionnaire response 27-01-2020 Letter Supplementary consultation notification sent 13-07-2020 Letter Design Refinement consultation notification sent 13-07-2021 Letter Community Impacts consultation notification sent 13-05-2022 Letter Local Refinement consultation notification sent 24-05-2022 Letter Local Refinement consultation extension notification sent
893	Susan Jennifer Thompson	Cat 1 and 3	33-212	CAR	An invitation to negotiate and acquire land interests by voluntary agreement has been sent by letter. 09-10-2018 Letter Section 42 Statutory consultation notification sent 09-10-2018 Letter Land Interest Questionnaire sent 15-11-2018 Letter Land Interest Questionnaire response 27-01-2020 Letter Supplementary consultation notification sent 13-07-2020 Letter Design Refinement consultation notification sent 29-09-2020 Letter An invitation has been sent to negotiate and acquire land interests by voluntary agreement 13-07-2021 Letter Community Impacts consultation notification sent 26-10-2021 Letter An invitation has been sent to negotiate and acquire land interests by voluntary agreement 13-05-2022 Letter Local Refinement consultation notification sent 24-05-2022 Letter Local Refinement consultation extension notification sent
894	Susan Kay Wyld	Cat 1	24-36	CA	An invitation to negotiate and acquire land interests by voluntary agreement has been sent by letter. 09-10-2018 Letter Land Interest Questionnaire sent 09-10-2018 Letter Section 42 Statutory consultation notification sent 08-02-2019 Letter Land Interest Questionnaire reminder sent 18-02-2019 Letter Land Interest Questionnaire response 27-01-2020 Letter Supplementary consultation notification sent 13-07-2020 Letter Design Refinement consultation notification sent 29-09-2020 Letter An invitation has been sent to negotiate and acquire land interests by voluntary agreement 13-07-2021 Letter Community Impacts consultation notification sent 26-10-2021 Letter An invitation has been sent to negotiate and acquire land interests by voluntary agreement 13-05-2022 Letter Local Refinement consultation notification sent 24-05-2022 Letter Local Refinement consultation extension notification sent
895	Susan King	Cat 1 and 3	42-137 43-43	TP TP	An invitation to negotiate and acquire land interests by voluntary agreement has been sent by letter. 18-02-2020 Letter Supplementary consultation notification sent 13-07-2020 Letter Design Refinement consultation notification sent 29-09-2020 Letter An invitation has been sent to negotiate and acquire land interests by voluntary agreement 30-09-2020 Email Correspondence regarding voluntary agreement letter 07-10-2020 Email Correspondence regarding voluntary agreement

CA (Compulsory acquisition), CAR (Compulsory acquisition of rights over land and temporary possession), TP (Temporary possession)
CAS (Compulsory acquisition of subsoil), CASTPS (Compulsory acquisition of subsoil and temporary possession of land at the surface)

No.	Land interest name/organisation and land agent's name (if applicable)	Type of interest	Plot(s)	Land requirement	Status of negotiations with land interest
895 Cont'd					13-07-2021 Letter Community Impacts consultation notification sent 26-10-2021 Letter An invitation has been sent to negotiate and acquire land interests by voluntary agreement 22-12-2021 Email Correspondence regarding environmental mitigation and compensation 22-12-2021 Phone Call Conversation regarding voluntary agreement and Order Limits update 13-05-2022 Letter Local Refinement consultation notification sent 24-05-2022 Letter Local Refinement consultation extension notification sent 01-09-2022 Letter Landowner engagement notification sent
896	Susan Mary Grows	Cat 1 and 3	12-30 12-41	TP TP	An invitation to negotiate and acquire land interests by voluntary agreement has been sent by letter. 09-10-2018 Letter Section 42 Statutory consultation notification sent 09-10-2018 Letter Land Interest Questionnaire sent 08-02-2019 Letter Land Interest Questionnaire reminder sent 15-03-2019 Letter Land Interest Questionnaire response 27-01-2020 Letter Supplementary consultation notification sent 13-07-2020 Letter Design Refinement consultation notification sent 29-09-2020 Letter An invitation has been sent to negotiate and acquire land interests by voluntary agreement 13-07-2021 Letter Community Impacts consultation notification sent 26-10-2021 Letter An invitation has been sent to negotiate and acquire land interests by voluntary agreement 13-05-2022 Letter Local Refinement consultation notification sent 24-05-2022 Letter Local Refinement consultation extension notification sent
897	Susan Roberta Baker	Cat 1 and 3	30-54	TP	An invitation to negotiate and acquire land interests by voluntary agreement has been sent by letter. 13-07-2020 Letter Design Refinement consultation notification sent 29-09-2020 Letter An invitation has been sent to negotiate and acquire land interests by voluntary agreement 13-07-2021 Letter Community Impacts consultation notification sent 26-10-2021 Letter An invitation has been sent to negotiate and acquire land interests by voluntary agreement 13-05-2022 Letter Local Refinement consultation notification sent 24-05-2022 Letter Local Refinement consultation extension notification sent
898	Susan Wendy Higgins	Cat 1 and 3	33-171 33-180 33-185	CAR CAR CAR	An invitation to negotiate and acquire land interests by voluntary agreement has been sent by letter. 12-04-2017 Letter Preferred Route Announcement notification sent 17-08-2017 Letter Survey access request sent 31-10-2017 Letter Order Limits update notification sent 14-05-2018 Letter Land Interest Questionnaire sent 09-10-2018 Letter Land Interest Questionnaire sent 09-10-2018 Letter Section 42 Statutory consultation notification sent 12-10-2018 Email Correspondence regarding Land Interest Questionnaire assistance 08-02-2019 Letter Land Interest Questionnaire reminder sent 26-03-2019 Letter Land Interest Questionnaire sent

CA (Compulsory acquisition), CAR (Compulsory acquisition of rights over land and temporary possession), TP (Temporary possession)
CAS (Compulsory acquisition of subsoil), CASTPS (Compulsory acquisition of subsoil and temporary possession of land at the surface)

No.	Land interest name/organisation and land agent's name (if applicable)	Type of interest	Plot(s)	Land requirement	Status of negotiations with land interest
898 Cont'd					27-01-2020 Letter Supplementary consultation notification sent 13-07-2020 Letter Design Refinement consultation notification sent 29-09-2020 Letter An invitation has been sent to negotiate and acquire land interests by voluntary agreement 13-07-2021 Letter Community Impacts consultation notification sent 26-10-2021 Letter An invitation has been sent to negotiate and acquire land interests by voluntary agreement 13-05-2022 Letter Local Refinement consultation notification sent 24-05-2022 Letter Local Refinement consultation extension notification sent
899	Suzanne Kim Wiley	Cat 1 and 3	30-67	TP	An invitation to negotiate and acquire land interests by voluntary agreement has been sent by letter. 13-07-2020 Letter Design Refinement consultation notification sent 29-09-2020 Letter An invitation has been sent to negotiate and acquire land interests by voluntary agreement 13-07-2021 Letter Community Impacts consultation notification sent 26-10-2021 Letter An invitation has been sent to negotiate and acquire land interests by voluntary agreement 13-05-2022 Letter Local Refinement consultation notification sent 24-05-2022 Letter Local Refinement consultation extension notification sent
900	Suzanne Van Vynck	Cat 1 and 3	33-233	CAR	An invitation to negotiate and acquire land interests by voluntary agreement has been sent by letter. 09-10-2018 Letter Section 42 Statutory consultation notification sent 09-10-2018 Letter Land Interest Questionnaire sent 08-02-2019 Letter Land Interest Questionnaire reminder sent 21-02-2019 Letter Land Interest Questionnaire response 27-01-2020 Letter Supplementary consultation notification sent 13-07-2020 Letter Design Refinement consultation notification sent 29-09-2020 Letter An invitation has been sent to negotiate and acquire land interests by voluntary agreement 13-07-2021 Letter Community Impacts consultation notification sent 26-10-2021 Letter An invitation has been sent to negotiate and acquire land interests by voluntary agreement 13-05-2022 Letter Local Refinement consultation notification sent 24-05-2022 Letter Local Refinement consultation extension notification sent
901	Swing Rite Golf Limited	Cat 1, 2 and 3	13-03 13-09	CA CA	The Applicant is engaging with the landowner to consider land arrangements at Gravesend Golf Centre. 27-01-2020 Letter Supplementary consultation notification sent 16-03-2020 Letter Land Interest Questionnaire sent 13-07-2020 Letter Design Refinement consultation notification sent 28-05-2021 Email Correspondence regarding proposed engagement plan 22-06-2021 Email Correspondence regarding updated engagement plan 22-06-2021 Meeting Discussion regarding development proposals 06-07-2021 Meeting Discussion regarding designs and layouts of conceptual arrangements 07-07-2021 Email Correspondence regarding initial agreement to conceptual arrangements and design following previous discussion 13-07-2021 Letter Community Impacts consultation notification sent

CA (Compulsory acquisition), CAR (Compulsory acquisition of rights over land and temporary possession), TP (Temporary possession)
CAS (Compulsory acquisition of subsoil), CASTPS (Compulsory acquisition of subsoil and temporary possession of land at the surface)

No.	Land interest name/organisation and land agent's name (if applicable)	Type of interest	Plot(s)	Land requirement	Status of negotiations with land interest
901 Cont'd					03-08-2021 Meeting Discussion regarding Project update 18-08-2021 Meeting Discussion regarding Project proposals and compensation 16-09-2021 Email Correspondence regarding Project considerations and requesting business details 13-05-2022 Letter Local Refinement consultation notification sent 24-05-2022 Letter Local Refinement consultation extension notification sent 31-08-2022 Email Correspondence to landowner outlining proposed way forwards to consider in detail the delivery of a conceptual arrangement 01-09-2022 Email Correspondence from landowner confirming receipt and stating they will liaise with the Council
902	Syeda Shamima Islam	Cat 1 and 3	25-32	CAR	An invitation to negotiate and acquire land interests by voluntary agreement has been sent by letter. 27-01-2020 Letter Supplementary consultation notification sent 13-07-2020 Letter Design Refinement consultation notification sent 29-09-2020 Letter An invitation has been sent to negotiate and acquire land interests by voluntary agreement 13-07-2021 Letter Community Impacts consultation notification sent 26-10-2021 Letter An invitation has been sent to negotiate and acquire land interests by voluntary agreement 13-05-2022 Letter Local Refinement consultation notification sent 24-05-2022 Letter Local Refinement consultation extension notification sent
903	Sylvia Mary Blackaby	Cat 1 and 3	24-178	TP	An invitation to negotiate and acquire land interests by voluntary agreement has been sent by letter. 09-10-2018 Letter Section 42 Statutory consultation notification sent 09-10-2018 Letter Land Interest Questionnaire sent 08-02-2019 Letter Land Interest Questionnaire reminder sent 21-03-2019 Letter Land Interest Questionnaire response 27-01-2020 Letter Supplementary consultation notification sent 13-07-2020 Letter Design Refinement consultation notification sent 29-09-2020 Letter An invitation has been sent to negotiate and acquire land interests by voluntary agreement 13-07-2021 Letter Community Impacts consultation notification sent 26-10-2021 Letter An invitation has been sent to negotiate and acquire land interests by voluntary agreement 13-05-2022 Letter Local Refinement consultation notification sent 24-05-2022 Letter Local Refinement consultation extension notification sent
904	Szabolcs-Attila Vegh	Cat 1 and 3	26-45	CAR	An invitation to negotiate and acquire land interests by voluntary agreement has been sent by letter. 13-07-2020 Letter Design Refinement consultation notification sent 29-09-2020 Letter An invitation has been sent to negotiate and acquire land interests by voluntary agreement 13-07-2021 Letter Community Impacts consultation notification sent 26-10-2021 Letter An invitation has been sent to negotiate and acquire land interests by voluntary agreement 13-05-2022 Letter Local Refinement consultation notification sent 24-05-2022 Letter Local Refinement consultation extension notification sent
905					An invitation to negotiate and acquire land interests by voluntary agreement has been sent by letter.

CA (Compulsory acquisition), CAR (Compulsory acquisition of rights over land and temporary possession), TP (Temporary possession)
CAS (Compulsory acquisition of subsoil), CASTPS (Compulsory acquisition of subsoil and temporary possession of land at the surface)

No.	Land interest name/organisation and land agent's name (if applicable)	Type of interest	Plot(s)	Land requirement	Status of negotiations with land interest
905 Cont'd	Tamasine Collette Miles	Cat 1 and 3	33-196	CAR	09-10-2018 Letter Land Interest Questionnaire sent 09-10-2018 Letter Section 42 Statutory consultation notification sent 08-02-2019 Letter Land Interest Questionnaire reminder sent 27-01-2020 Letter Supplementary consultation notification sent 13-07-2020 Letter Design Refinement consultation notification sent 29-09-2020 Letter An invitation has been sent to negotiate and acquire land interests by voluntary agreement 13-07-2021 Letter Community Impacts consultation notification sent 26-10-2021 Letter An invitation has been sent to negotiate and acquire land interests by voluntary agreement 13-05-2022 Letter Local Refinement consultation notification sent 24-05-2022 Letter Local Refinement consultation extension notification sent
906	Tan Chea	Cat 1 and 3	09-16	TP	An invitation to negotiate and acquire land interests by voluntary agreement has been sent by letter. 27-01-2020 Letter Supplementary consultation notification sent 13-07-2020 Letter Design Refinement consultation notification sent 29-09-2020 Letter An invitation has been sent to negotiate and acquire land interests by voluntary agreement 13-07-2021 Letter Community Impacts consultation notification sent 26-10-2021 Letter An invitation has been sent to negotiate and acquire land interests by voluntary agreement 13-05-2022 Letter Local Refinement consultation notification sent 24-05-2022 Letter Local Refinement consultation extension notification sent
907	Tansy Jane Irvine	Cat 1 and 3	25-67	CAR	An invitation to negotiate and acquire land interests by voluntary agreement has been sent by letter. 27-01-2020 Letter Supplementary consultation notification sent 13-07-2020 Letter Design Refinement consultation notification sent 29-09-2020 Letter An invitation has been sent to negotiate and acquire land interests by voluntary agreement 28-10-2020 Email Correspondence regarding voluntary agreement 13-07-2021 Letter Community Impacts consultation notification sent 26-10-2021 Letter An invitation has been sent to negotiate and acquire land interests by voluntary agreement 13-05-2022 Letter Local Refinement consultation notification sent 24-05-2022 Letter Local Refinement consultation extension notification sent
908	Tara Gibson	Cat 1, 2 and 3	19-41 19-42 19-52 19-56 22-111	CA CA CA CA CA	An invitation to negotiate and acquire land interests by voluntary agreement has been sent by letter. 13-07-2020 Letter Design Refinement consultation notification sent 29-09-2020 Letter An invitation has been sent to negotiate and acquire land interests by voluntary agreement 13-07-2021 Letter Community Impacts consultation notification sent 26-10-2021 Letter An invitation has been sent to negotiate and acquire land interests by voluntary agreement 13-05-2022 Letter Local Refinement consultation notification sent 24-05-2022 Letter Local Refinement consultation extension notification sent
909	Tarmac Aggregates Limited	Cat 1, 2 and 3	24-69	CAR	The Applicant has been engaging with the landowner attempting to mitigate impacts. 19-05-2017 Email Correspondence regarding survey works

CA (Compulsory acquisition), CAR (Compulsory acquisition of rights over land and temporary possession), TP (Temporary possession)
CAS (Compulsory acquisition of subsoil), CASTPS (Compulsory acquisition of subsoil and temporary possession of land at the surface)

No.	Land interest name/organisation and land agent's name (if applicable)	Type of interest	Plot(s)	Land requirement	Status of negotiations with land interest		
909 Cont'd	Tarmac Building Products Limited Tarmac Cement and Lime Limited		24-70	CA	09-08-2017	Letter	Survey access request sent
			27-31	CA	05-09-2017	Email	Correspondence regarding survey access
			27-32	CA	31-10-2017	Letter	Order Limits update notification sent
			27-35	TP	19-01-2018	Email	Correspondence requesting survey access
			27-37	CAR	25-06-2018	Letter	Land Interest Questionnaire sent
			27-39	CAR	20-08-2018	Letter	Land Interest Questionnaire sent
			27-40	TP	22-08-2018	Letter	Land Interest Questionnaire sent
			27-41	CAR	30-08-2018	Email	Correspondence regarding Land Interest Questionnaire
			27-43	CA	06-09-2018	Email	Correspondence regarding Land Interest Questionnaire
			27-44	CAR	11-09-2018	Email	Correspondence regarding Land Interest Questionnaire
			27-49	TP	09-10-2018	Letter	Section 42 Statutory consultation notification sent
			27-51	CAR	16-10-2018	Email	Correspondence regarding Land Interest Questionnaire
			27-52	TP	23-10-2018	Email	Correspondence regarding Land Interest Questionnaire assistance
			27-53	CAR	08-02-2019	Letter	Land Interest Questionnaire reminder sent
			27-54	CAR	17-06-2019	Email	Correspondence regarding proposed route plan
			27-55	TP	16-07-2019	Letter	Survey access request sent
			27-56	TP	15-08-2019	Letter	2019 Post-Statutory consultation notification sent
			27-65	TP	27-01-2020	Letter	Supplementary consultation notification sent
			27-66	TP	16-03-2020	Letter	Land Interest Questionnaire sent
			27-67	CAR	09-06-2020	Email	Correspondence regarding survey works
			27-68	CAR	13-07-2020	Letter	Design Refinement consultation notification sent
			27-70	CAR	11-08-2020	Phone Call	Conversation agent following Design Refinement consultation discussing land requirements, programme and confirming correspondence to date
			27-71	CAR	14-08-2020	Phone Call	Conversation with agent following Design Refinement consultation discussing land requirements, programme and confirming correspondence to date
			27-72	TP	14-08-2020	Email	Correspondence confirming the schedule of contact with Tarmac including the points of contact, and inviting an all parties meeting to discuss
			30-03	CA	20-08-2020	Meeting	Discussion with landowner and agent regarding detailed utility, permanent and temporary land requirements, familiarisation of Tarmac site operations and discuss proposed way forward. Actions were taken to specify the access requirements and possible occupation periods to construct the Project
			30-07	CAR	20-08-2020	Email	Correspondence confirming the schedule of contact with Tarmac including the points of contact, and inviting an all parties meeting to discuss
			30-13	CA	29-09-2020	Letter	An invitation has been sent to negotiate and acquire land interests by voluntary agreement
34-01	CAR	02-10-2020	Letter	Land Interest Questionnaire sent			
34-03	CAR	10-11-2020	Email	Correspondence requesting an update and proposing a way forward			
34-04	TP	11-01-2021	Letter	Land Interest Questionnaire sent			
34-05	CAR	05-03-2021	Email	Correspondence responding to queries relation to Project works			
34-06	CAR	13-07-2021	Letter	Community Impacts consultation notification sent			

CA (Compulsory acquisition), CAR (Compulsory acquisition of rights over land and temporary possession), TP (Temporary possession)

CAS (Compulsory acquisition of subsoil), CASTPS (Compulsory acquisition of subsoil and temporary possession of land at the surface)

No.	Land interest name/organisation and land agent's name (if applicable)	Type of interest	Plot(s)	Land requirement	Status of negotiations with land interest		
909 Cont'd			35-01	CAR	30-07-2021	Email	Correspondence regarding land refinements
			35-02	CAR	14-09-2021	Email	Correspondence outlining impacts from Project
			35-05	CAR	15-10-2021	Meeting	Discussion regarding site access, constraints and options
			35-09	CAR	26-10-2021	Letter	An invitation has been sent to negotiate and acquire land interests by voluntary agreement
			35-12	CA	17-11-2021	Email	Correspondence regarding Project proposals
			35-18	CA	13-01-2022	Email	Correspondence regarding Project proposals
			35-19	CAR	28-02-2022	Email	Correspondence regarding interest in voluntary agreement and alternative land for utility access
			36-01	CAR	01-03-2022	Email	Correspondence regarding voluntary agreement
			36-02	CAR	08-03-2022	Email	Correspondence regarding survey access request
			36-03	CAR	11-05-2022	Letter	Landowner engagement notification sent
			36-04	TP	13-05-2022	Letter	Local Refinement consultation notification sent
			36-05	CAR	24-05-2022	Letter	Local Refinement consultation extension notification sent
			36-06	CAR	27-07-2022	Email	Correspondence regarding mitigation
			38-01	CAR	01-09-2022	Letter	Landowner engagement notification sent
			38-02	TP	20-09-2022	Meeting	Discussion with agent regarding proposed access routes and to outline access agreement
			38-05	CA			
			38-06	CA			
			38-07	CA			
			38-08	CA			
			38-09	TP			
			38-10	TP			
			38-11	CA			
			38-12	CA			
			38-13	CAR			
			38-14	CAR			
			38-15	CAR			
			38-16	TP			
			38-17	CA			
			38-18	TP			
			38-19	TP			
			38-20	CAR			
			38-21	CA			
			38-22	CAR			
			38-23	TP			
			38-24	CAR			
			38-26	CA			
			38-27	CA			

CA (Compulsory acquisition), CAR (Compulsory acquisition of rights over land and temporary possession), TP (Temporary possession)
 CAS (Compulsory acquisition of subsoil), CASTPS (Compulsory acquisition of subsoil and temporary possession of land at the surface)

No.	Land interest name/organisation and land agent's name (if applicable)	Type of interest	Plot(s)	Land requirement	Status of negotiations with land interest
909 Cont'd			38-29 38-31 38-32 38-34 38-35 38-36 38-37 38-38 38-39 38-40 38-44 38-47 38-64 39-34 39-71 39-80 39-81 39-83 39-84 40-16 41-02 41-10 41-11 41-12 41-21 41-24 41-25 41-39 41-40	TP CAR CAR CAR CAR TP TP CAR TP CAR CAR CAR CAR CA CA TP TP CAR TP CA CAR CAR TP CA CAR TP TP CAR	
910	Taylor Wimpey UK Limited	Cat 1 and 3	08-08	CAR	<p>An invitation to negotiate and acquire land interests by voluntary agreement has been sent by letter.</p> <p>27-01-2020 Letter Supplementary consultation notification sent</p> <p>16-03-2020 Letter Land Interest Questionnaire sent</p> <p>13-07-2020 Letter Design Refinement consultation notification sent</p> <p>29-09-2020 Letter An invitation has been sent to negotiate and acquire land interests by voluntary agreement</p> <p>24-06-2021 Meeting Discussion with local business regarding Project update and support</p> <p>13-05-2022 Letter Local Refinement consultation notification sent</p> <p>24-05-2022 Letter Local Refinement consultation extension notification sent</p>

CA (Compulsory acquisition), CAR (Compulsory acquisition of rights over land and temporary possession), TP (Temporary possession)
 CAS (Compulsory acquisition of subsoil), CASTPS (Compulsory acquisition of subsoil and temporary possession of land at the surface)

No.	Land interest name/organisation and land agent's name (if applicable)	Type of interest	Plot(s)	Land requirement	Status of negotiations with land interest
911	Terry Davis	Cat 1 and 3	25-19	CAR	An invitation to negotiate and acquire land interests by voluntary agreement has been sent by letter. 27-01-2020 Letter Supplementary consultation notification sent 13-07-2020 Letter Design Refinement consultation notification sent 29-09-2020 Letter An invitation has been sent to negotiate and acquire land interests by voluntary agreement 13-07-2021 Letter Community Impacts consultation notification sent 26-10-2021 Letter An invitation has been sent to negotiate and acquire land interests by voluntary agreement 13-05-2022 Letter Local Refinement consultation notification sent 24-05-2022 Letter Local Refinement consultation extension notification sent
912	Thames and Medway Canal Association Limited	Cat 1	15-01 15-18 15-22	TP CASTPS TP	An invitation to negotiate and acquire land interests by voluntary agreement has been sent by letter. 13-08-2018 Email Correspondence regarding land referencing 30-08-2018 Meeting Discussion regarding effect of Project on property 01-09-2018 Email Correspondence regarding Project timeline, Project targets and Non-Motorised User routes 09-10-2018 Letter Section 42 Statutory consultation notification sent 13-11-2018 Letter Correspondence regarding Statutory Consultation 21-01-2020 Email Correspondence regarding survey works 27-01-2020 Letter Supplementary consultation notification sent 29-09-2020 Letter An invitation has been sent to negotiate and acquire land interests by voluntary agreement 13-07-2021 Letter Community Impacts consultation notification sent 26-10-2021 Letter An invitation has been sent to negotiate and acquire land interests by voluntary agreement 13-05-2022 Letter Local Refinement consultation notification sent 24-05-2022 Letter Local Refinement consultation extension notification sent
913	Thames Chase Trust Limited	Cat 1, 2 and 3	43-18 43-19 43-22 43-23 44-08 44-12	CAR CAR CA CA CAR CA	In regular contact with landowner who is aware of the Project and its effect on their property and Project requirements. Negotiation of agreements covering: replacement open space land, a Statement of Common Ground and temporary public access rights and utilities requirements are ongoing and will continue to be progressed into examination, as necessary. 31-10-2017 Letter Order Limits update notification sent 01-05-2018 Meeting Discussion regarding Project proposals and impact on Thames Chase 20-08-2018 Letter Land Interest Questionnaire sent 22-08-2018 Meeting Discussion regarding presented outline which were to be presented at the forthcoming consultation 02-10-2018 Letter Land Interest Questionnaire response 09-10-2018 Letter Section 42 Statutory consultation notification sent 04-12-2018 Meeting Discussion regarding Statutory consultation proposals and Thames Chase suggestions to mitigate impact 28-01-2019 Meeting Discussion regarding potential mitigation proposals 07-03-2019 Meeting Discussion regarding feedback from consultation and upcoming survey works in the area 16-07-2019 Meeting Discussion regarding Project update

CA (Compulsory acquisition), CAR (Compulsory acquisition of rights over land and temporary possession), TP (Temporary possession)
CAS (Compulsory acquisition of subsoil), CASTPS (Compulsory acquisition of subsoil and temporary possession of land at the surface)

No.	Land interest name/organisation and land agent's name (if applicable)	Type of interest	Plot(s)	Land requirement	Status of negotiations with land interest
913 Cont'd					<p>15-08-2019 Letter 2019 Post-Statutory consultation notification sent</p> <p>25-09-2019 Email Correspondence regarding land acquisition</p> <p>07-11-2019 Meeting Discussion regarding proposed survey works within Thames Chase</p> <p>10-12-2019 Meeting Discussion regarding forthcoming changes to the design as part of the next stage of consultation</p> <p>27-01-2020 Letter Supplementary consultation notification sent</p> <p>28-02-2020 Meeting Meeting during supplementary consultation to discuss feedback</p> <p>08-07-2020 Email Correspondence attaching issues log</p> <p>13-07-2020 Letter Design Refinement consultation notification sent</p> <p>15-07-2020 Email Correspondence attaching issues log</p> <p>04-08-2020 Meeting Follow up meeting to discuss feedback from consultation</p> <p>29-09-2020 Letter An invitation has been sent to negotiate and acquire land interests by voluntary agreement</p> <p>30-10-2020 Email Correspondence attaching issues log</p> <p>01-12-2020 Meeting Discussion regarding issues log, effect of Project on property and mitigation</p> <p>17-12-2020 Email Correspondence regarding Project update, land and property and Statement of Common Ground</p> <p>19-01-2021 Letter Land Interest Questionnaire sent</p> <p>12-02-2021 Email Correspondence regarding land referencing</p> <p>15-02-2021 Email Correspondence regarding land referencing</p> <p>24-02-2021 Meeting Discussion regarding issues log, effect of Project on property, utilities and mitigation</p> <p>12-03-2021 Email Correspondence regarding Statement of Common Ground and attaching issues log</p> <p>01-04-2021 Meeting Discussion regarding issues log, effect of Project on property and mitigation</p> <p>13-07-2021 Letter Community Impacts consultation notification sent</p> <p>12-08-2021 Meeting Discussion regarding Non-Motorised User routes</p> <p>13-08-2021 Meeting Discussion regarding effect of Project on property and utilities</p> <p>26-10-2021 Letter An invitation has been sent to negotiate and acquire land interests by voluntary agreement</p> <p>15-12-2021 Email Correspondence requesting survey access</p> <p>16-03-2022 Email Correspondence regarding Statement of Common Ground</p> <p>16-03-2022 Meeting Discussion regarding issues log, mitigation and effect of Project on property</p> <p>13-05-2022 Letter Local Refinement consultation notification sent</p> <p>24-05-2022 Letter Local Refinement consultation extension notification sent</p> <p>05-07-2022 Email Correspondence regarding Statement of Common Ground</p> <p>07-07-2022 Email Correspondence arranging a meeting</p> <p>03-08-2022 Meeting Discussion regarding Statement of Common Ground, issues log, effect of Project on property and mitigation</p> <p>12-08-2022 Email Correspondence regarding Project design and utilities</p> <p>15-08-2022 Email Correspondence regarding Statement of Common Ground update and setting out plan of actions</p>

CA (Compulsory acquisition), CAR (Compulsory acquisition of rights over land and temporary possession), TP (Temporary possession)
CAS (Compulsory acquisition of subsoil), CASTPS (Compulsory acquisition of subsoil and temporary possession of land at the surface)

No.	Land interest name/organisation and land agent's name (if applicable)	Type of interest	Plot(s)	Land requirement	Status of negotiations with land interest
914 Cont'd			42-148 42-150 42-152 42-154 42-155 42-157 42-158 42-159 42-160 42-161 42-162 42-167 43-58 43-103	CAR CAR CAR CAR CAR CAR CAR CAR CAR CAR CAR CAR CAR CAR	
915	ThamesView Camping	Cat 1, 2 and 3	22-92 22-94 22-97	CA CA CA	An invitation to negotiate and acquire land interests by voluntary agreement has been sent by letter. 21-05-2021 Phone Call Conversation regarding land use and opposition to Project 14-06-2021 Phone Call Conversation regarding Project proposals and environmental mitigation 13-07-2021 Letter Community Impacts consultation notification sent 29-07-2021 Meeting Discussion arranging a meeting and regarding effect of Project on property 29-07-2021 Phone Call Conversation regarding environmental mitigation and Community Impacts consultation 26-10-2021 Letter An invitation has been sent to negotiate and acquire land interests by voluntary agreement 13-05-2022 Letter Local Refinement consultation notification sent 24-05-2022 Letter Local Refinement consultation extension notification sent
916	The Chelmsford Diocesan Board of Finance Oliver Lukies - Strutt and Parker (as agent)	Cat 1, 2 and 3	31-32 39-50 42-63 42-66 42-111 42-115 42-116 42-131 42-136	CA CAR CA CA CA CAR TP CAR TP	In contact with landowner via agent who is aware of the Project and its effect on their property. Opportunity to acquire has been discussed and attempts to progress will continue. 12-04-2017 Letter Preferred Route Announcement notification sent 17-08-2017 Letter Survey access request sent 31-10-2017 Letter Order Limits update notification sent 23-05-2018 Email Correspondence regarding Land Interest Questionnaire 20-08-2018 Letter Land Interest Questionnaire sent 09-10-2018 Letter Section 42 Statutory consultation notification sent 09-10-2018 Letter Land Interest Questionnaire sent 12-11-2018 Email Correspondence regarding Land Interest Questionnaire 15-08-2019 Letter 2019 Post-Statutory consultation notification sent 27-01-2020 Letter Supplementary consultation notification sent 13-07-2020 Letter Design Refinement consultation notification sent

CA (Compulsory acquisition), CAR (Compulsory acquisition of rights over land and temporary possession), TP (Temporary possession)
CAS (Compulsory acquisition of subsoil), CASTPS (Compulsory acquisition of subsoil and temporary possession of land at the surface)

No.	Land interest name/organisation and land agent's name (if applicable)	Type of interest	Plot(s)	Land requirement	Status of negotiations with land interest		
916 Cont'd					29-09-2020 Letter	An invitation has been sent to negotiate and acquire land interests by voluntary agreement	
					06-07-2021 Letter	Voluntary land access notification sent	
					11-07-2021 Letter	Section 172 notice issued	
					13-07-2021 Letter	Community Impacts consultation notification sent	
					26-10-2021 Letter	An invitation has been sent to negotiate and acquire land interests by voluntary agreement	
					13-05-2022 Letter	Local Refinement consultation notification sent	
					24-05-2022 Letter	Local Refinement consultation extension notification sent	
917	The Colyer-Fergusson Charitable Trust Matthew Sawdon - Hobbs Parker (as agent)	Cat 1, 2 and 3	07-01 07-02 07-03 07-04 07-05 07-08 07-09 07-11 07-12 07-15 08-12 08-13 08-14 08-15 10-02 11-66 11-69 11-73 11-76 12-01 12-02 12-03 12-04 12-05 12-06 12-14 12-20	CAR CAR CA CAR CAR CA CAR CAR CA CAR CAR CAR CAR CAR TP CA TP CAR TP TP CAR CAR CAR CAR CAR	12-04-2017 Letter 17-08-2017 Letter 31-10-2017 Letter 25-06-2018 Letter 20-08-2018 Email 20-08-2018 Letter 23-08-2018 Letter 23-08-2018 Email 09-10-2018 Letter 15-10-2018 Email 21-11-2018 Letter 29-11-2018 Letter 12-12-2018 Email 14-03-2019 Email 15-08-2019 Letter 27-01-2020 Letter 07-02-2020 Email 16-03-2020 Letter 16-03-2020 Email 31-03-2020 Email 13-07-2020 Letter 29-09-2020 Letter 02-10-2020 Email 13-07-2021 Letter 10-08-2021 Letter 26-10-2021 Letter 13-12-2021 Letter	The Applicant has been engaging with the landowner's agent on matters of the Project and voluntary agreement. Multiple survey consent forms have been agreed to facilitate Applicant surveys, including agreement of compensation therefrom. Preferred Route Announcement notification sent Survey access request sent Order Limits update notification sent Land Interest Questionnaire sent Correspondence regarding Land Interest Questionnaire Land Interest Questionnaire sent Land Interest Questionnaire sent Correspondence regarding Land Interest Questionnaire Section 42 Statutory consultation notification sent Correspondence regarding survey access Land Interest Questionnaire response Land Interest Questionnaire response Correspondence regarding Land Interest Questionnaire Correspondence regarding survey works 2019 Post-Statutory consultation notification sent Supplementary consultation notification sent Correspondence attaching draft survey licence and survey works Land Interest Questionnaire sent Correspondence regarding survey licence Correspondence regarding survey licence Design Refinement consultation notification sent An invitation has been sent to negotiate and acquire land interests by voluntary agreement Correspondence regarding Project proposals and voluntary agreement Community Impacts consultation notification sent Land Interest Questionnaire response An invitation has been sent to negotiate and acquire land interests by voluntary agreement Landowner engagement notification sent	

CA (Compulsory acquisition), CAR (Compulsory acquisition of rights over land and temporary possession), TP (Temporary possession)
CAS (Compulsory acquisition of subsoil), CASTPS (Compulsory acquisition of subsoil and temporary possession of land at the surface)

No.	Land interest name/organisation and land agent's name (if applicable)	Type of interest	Plot(s)	Land requirement	Status of negotiations with land interest		
917 Cont'd			13-52 13-58 13-62 13-64 13-65 13-66 13-67 13-68 13-69 13-71 13-73 13-74 13-75 13-76 13-77 13-78 13-79 13-80 13-81 13-82	CA CA TP CA CAR TP CAR TP TP CAR TP CAR CAR TP TP TP CAR CA TP CA	05-01-2022 Meeting 03-02-2022 Meeting 14-02-2022 Email 13-05-2022 Letter 24-05-2022 Letter 04-07-2022 Email 07-09-2022 Email	Discussion regarding updated Project design, Project land requirements and way forwards with new agent Discussion regarding voluntary agreement Correspondence regarding voluntary agreement Local Refinement consultation notification sent Local Refinement consultation extension notification sent Correspondence making an open market offer for land Correspondence from agent advising the land will be placed on open market	
918	The Crown Estate	Cat 2 and 3	04-28 04-123 21-10 21-11 21-14 21-15 21-16 21-18 38-25	TP TP TP TP CAR CAR CAR TP CAR	12-04-2017 Letter 20-07-2017 Email 09-08-2017 Email 28-08-2018 Letter 11-09-2018 Email 18-09-2018 Letter 06-11-2019 Email 11-12-2019 Email 16-12-2019 Email	All of the interests held by the Crown Estate is in relation to Bona Vacantia interests (dissolved companies). Approaches have been made to the Crown Estate (via their solicitors) with regard to these interests that cover the 17 listed plots which are split over three companies. Of the 17 plots confirmation has been received that 2 have been disclaimed and that they have no vested interest in 9 Plots. The Applicant is working towards resolution of all plots by the end of the Examination. Preferred Route Announcement notification sent Correspondence regarding Order Limits and unregistered land Correspondence regarding land referencing Land Interest Questionnaire sent Correspondence regarding title ownership Land Interest Questionnaire response Correspondence sent to inquire the legal status of property previously registered by the following dissolved companies: Livermore Bros. (Builders) Limited, Roxpa Property Co. Limited, John G. Smith (Thurrock) Limited, and H.W.Taylor (Elmhurst) Limited Correspondence to chase progress of enquiry Correspondence received stating John G Smith (Thurrock) Limited case will be recommended to the Treasury Solicitor to disclaim the Crown interest in the land	

CA (Compulsory acquisition), CAR (Compulsory acquisition of rights over land and temporary possession), TP (Temporary possession)
CAS (Compulsory acquisition of subsoil), CASTPS (Compulsory acquisition of subsoil and temporary possession of land at the surface)

No.	Land interest name/organisation and land agent's name (if applicable)	Type of interest	Plot(s)	Land requirement	Status of negotiations with land interest		
918 Cont'd			38-28	TP	16-12-2019	Email	Correspondence received stating Roxpa Property Co. Limited case will be recommended to the Treasury Solicitor to disclaim the Crown interest in the land
			40-01	CA	16-12-2019	Email	Correspondence received stating H.W.Taylor (Elmhurst) Limited case is pending response from Companies House
			40-02	CA	20-12-2019	Email	Disclaimer received via email from Treasury Solicitor regarding Roxpa Property Co. Limited and John G. Smith (Thurrock) Limited
			41-22	CA	07-01-2020	Email	Disclaimer received via email from Treasury Solicitor regarding Livermore Bros. (Builders) Limited
			41-23	CAR	08-01-2020	Email	Disclaimer received via email from Treasury Solicitor regarding H.W.Taylor (Elmhurst) Limited
			41-30	TP	15-01-2020	Email	Correspondence enquiring about the legal status of property previously registered by the following dissolved companies: MacPhilbert Limited, Trackfare Limited, Readgrange Limited, Davis Builders & Sons Limited, Blackstone Trade Limited, and Wealden Industrial Construction Limited. Enquires were also made for options held by Thamesgate Regeneration Limited and Thameside Energy Park Limited; cautions held by Mayer, Newman & Company Limited and Mayer Parry (Leeman) Limited; Easements & Covenants held by National Power PLC, Thameside Energy Park Limited, and Williams & Glyn's Trust Company Limited; and restrictions held by London & Continental Stations & Property Ltd
			41-32	CAR	27-01-2020	Letter	Supplementary consultation notification sent
			41-33	CAR	04-02-2020	Email	Correspondence received clarifying that National Power PLC is not a dissolved entity
					28-02-2020	Email	Correspondence received confirming of previous email received and passed to appropriate team
					09-03-2020	Email	Disclaimer received via email from Treasury Solicitor regarding Wealden Industrial Construction Limited
					10-03-2020	Email	Disclaimer received via email from Treasury Solicitor regarding Blackstone Trade Limited
					11-03-2020	Email	Disclaimer received via email from Treasury Solicitor regarding MacPhilbert Limited
					12-03-2020	Email	Disclaimer received via email from Treasury Solicitor regarding Readgrange Limited
					28-04-2020	Email	Correspondence sent to enquire with Burges Salmon the legal status of 8 previously researched disclaimed titles
					12-05-2020	Email	Correspondence received clarifying the Crown Estate's position of escheat on disclaimed land
					13-05-2020	Email	Correspondence received clarifying the Crown Estate's position of escheat on disclaimed land
					13-07-2020	Letter	Design Refinement consultation notification sent
					14-07-2020	Email	Correspondence received clarifying the Crown Estate's position of caution held by dissolved company Mayer, Newman & Company Limited
					29-09-2020	Letter	An invitation has been sent to negotiate and acquire land interests by voluntary agreement
					06-10-2020	Email	Correspondence sent to clarify The Crown Estate's position of other cautions and other legal interests of dissolved companies
		13-07-2021	Letter	Community Impacts consultation notification sent			
		26-10-2021	Letter	An invitation has been sent to negotiate and acquire land interests by voluntary agreement			
		13-05-2022	Letter	Local Refinement consultation notification sent			
		24-05-2022	Letter	Local Refinement consultation extension notification sent			
		01-09-2022	Letter	Landowner engagement notification sent			

CA (Compulsory acquisition), CAR (Compulsory acquisition of rights over land and temporary possession), TP (Temporary possession)

CAS (Compulsory acquisition of subsoil), CASTPS (Compulsory acquisition of subsoil and temporary possession of land at the surface)

No.	Land interest name/organisation and land agent's name (if applicable)	Type of interest	Plot(s)	Land requirement	Status of negotiations with land interest
919	The Incumbent of The Benefice of Chadwell St Mary in the County of Essex in the Diocese of Chelmsford and His Successors	Cat 1 and 3	25-27	CAR	<p>An invitation to negotiate and acquire land interests by voluntary agreement has been sent by letter.</p> <p>27-01-2020 Letter Supplementary consultation notification sent</p> <p>13-07-2020 Letter Design Refinement consultation notification sent</p> <p>29-09-2020 Letter An invitation has been sent to negotiate and acquire land interests by voluntary agreement</p> <p>13-07-2021 Letter Community Impacts consultation notification sent</p> <p>26-10-2021 Letter An invitation has been sent to negotiate and acquire land interests by voluntary agreement</p> <p>13-05-2022 Letter Local Refinement consultation notification sent</p> <p>24-05-2022 Letter Local Refinement consultation extension notification sent</p>
920	The King's Most Excellent Majesty in Right of His Duchy of Lancaster	Cat 2 and 3	23-92 23-94 23-97 23-114 23-122	CA CA CAR TP TP	<p>This entry is in relation to Bona Vacantia interests held by the Duchy in relation to the dissolved company Mayer Parry (Leeman) Ltd. The Applicant is in correspondence with the Duchy's Solicitors, Farrer & Co with regard to these interests and hopes to obtain disclaimers for the interests before the end of examination.</p> <p>30-06-2022 Email Correspondence to solicitors regarding the position of Mayer Parry (Leeman) Ltd</p> <p>01-07-2022 Letter Correspondence received from solicitors confirming next steps</p>
921	the late Judith Moxham	Cat 1 and 3	10-06 10-07	CAR CAR	<p>An invitation to negotiate and acquire land interests by voluntary agreement has been sent by letter.</p> <p>01-02-2022 Letter Environmental compensation landowner engagement notification sent</p> <p>14-02-2022 Letter Land Interest Questionnaire sent</p> <p>23-02-2022 Letter Land Interest Questionnaire response</p> <p>10-03-2022 Letter Land Interest Questionnaire sent</p> <p>13-05-2022 Letter Local Refinement consultation notification sent</p> <p>24-05-2022 Letter Local Refinement consultation extension notification sent</p> <p>07-09-2022 Letter An invitation has been sent to negotiate and acquire land interests by voluntary agreement</p>
922	The London Cremation Company PLC	Cat 1 and 3	13-72	CAR	<p>An invitation has been sent to negotiate and acquire subsoil interests up to the half-width of the highway by voluntary agreement and would be progressed if requested.</p> <p>31-10-2017 Letter Order Limits update notification sent</p> <p>18-01-2018 Email Correspondence regarding survey access</p> <p>23-01-2018 Email Correspondence regarding survey works</p> <p>02-02-2018 Email Correspondence regarding survey access</p> <p>28-03-2018 Email Correspondence regarding survey works</p> <p>08-08-2018 Email Correspondence requesting survey access</p> <p>20-08-2018 Letter Land Interest Questionnaire sent</p>

CA (Compulsory acquisition), CAR (Compulsory acquisition of rights over land and temporary possession), TP (Temporary possession)
CAS (Compulsory acquisition of subsoil), CASTPS (Compulsory acquisition of subsoil and temporary possession of land at the surface)

No.	Land interest name/organisation and land agent's name (if applicable)	Type of interest	Plot(s)	Land requirement	Status of negotiations with land interest
922 Cont'd					24-10-2018 Letter Section 42 Statutory consultation notification sent 11-09-2019 Email Correspondence requesting survey access 27-01-2020 Letter Supplementary consultation notification sent 13-07-2020 Letter Design Refinement consultation notification sent 29-09-2020 Letter An invitation has been sent to negotiate and acquire land interests by voluntary agreement 13-07-2021 Letter Community Impacts consultation notification sent 26-10-2021 Letter An invitation has been sent to negotiate and acquire land interests by voluntary agreement 13-05-2022 Letter Local Refinement consultation notification sent 24-05-2022 Letter Local Refinement consultation extension notification sent
923	The Mayor's Office for Policing and Crime JonathanáScott?Smith - Knight Frank (as agent)	Cat 1, 2 and 3	15-01 15-04 15-05 15-07 15-09 15-13 15-16 15-17 15-18 15-21 15-22 15-23	TP TP TP TP TP CAS CAS CASTPS CASTPS TP TP TP	The Applicant is in contact with the landowner and agent who are aware of the Project's impact on the property and requirement for temporary use of land. 12-04-2017 Email Correspondence regarding Preferred Route Announcement 12-04-2017 Letter Preferred Route Announcement notification sent 20-04-2017 Email Correspondence requesting a meeting 17-05-2017 Meeting Discussion regarding the Preferred Route Announcement and engagement going forward 30-05-2017 Email Correspondence attaching draft minutes of a meeting 06-06-2017 Email Correspondence attaching minutes of a meeting 28-07-2017 Email Correspondence attaching minutes of a meeting 31-10-2017 Letter Order Limits update notification sent 25-06-2018 Email Correspondence regarding Land Interest Questionnaire assistance 25-06-2018 Letter Land Interest Questionnaire sent 20-08-2018 Letter Land Interest Questionnaire sent 12-11-2018 Email Correspondence attaching Land Interest Questionnaire 12-11-2018 Letter Land Interest Questionnaire sent 11-12-2018 Email Correspondence regarding Land Interest Questionnaire response 10-04-2019 Meeting Discussion regarding design change and temporary works on the land within their leasehold interest 15-08-2019 Letter 2019 Post-Statutory consultation notification sent 22-10-2019 Phone Call Conversation regarding Land Interest Questionnaire 13-11-2019 Meeting Discussion regarding design change and temporary works on the land within their leasehold interest 27-01-2020 Letter Correspondence regarding Supplementary consultation 27-01-2020 Letter Supplementary consultation notification sent 16-03-2020 Letter Land Interest Questionnaire sent 13-07-2020 Letter Design Refinement consultation notification sent 22-07-2020 Email Correspondence regarding Project design 07-08-2020 Email Correspondence regarding concerns about the Project

CA (Compulsory acquisition), CAR (Compulsory acquisition of rights over land and temporary possession), TP (Temporary possession)
 CAS (Compulsory acquisition of subsoil), CASTPS (Compulsory acquisition of subsoil and temporary possession of land at the surface)

No.	Land interest name/organisation and land agent's name (if applicable)	Type of interest	Plot(s)	Land requirement	Status of negotiations with land interest
923 Cont'd					<p>07-08-2020 Meeting Discussion regarding design change and temporary works on the land within their leasehold interest</p> <p>14-08-2020 Meeting Discussion regarding revised access options</p> <p>07-10-2020 Email Correspondence regarding Project update</p> <p>24-11-2020 Meeting Discussion regarding Development Consent Order</p> <p>11-01-2021 Letter Land Interest Questionnaire sent</p> <p>01-02-2021 Meeting Discussion regarding Project design update</p> <p>17-02-2021 Letter Land Interest Questionnaire response</p> <p>10-03-2021 Email Correspondence regarding traffic modelling</p> <p>09-04-2021 Email Correspondence regarding proposed habitat enhancement works</p> <p>14-04-2021 Meeting Discussion regarding proposed habitat enhancement works</p> <p>13-07-2021 Letter Community Impacts consultation notification sent</p> <p>28-03-2022 Meeting Discussion regarding Project</p> <p>05-04-2022 Meeting Discussion regarding Project</p> <p>13-05-2022 Letter Local Refinement consultation notification sent</p> <p>24-05-2022 Letter Local Refinement consultation extension notification sent</p>
924	The Mill Hill School Foundation	Cat 1, 2 and 3	03-04 03-07 03-08 03-11 03-15 03-16 03-17 03-18 03-20 03-22 03-23 03-24 03-25 03-34 03-36 03-37 03-43 03-52 03-55	TP CAR TP CA CA CAR CAR CA CA CA CA CA CA CA CA TP CA CA CA CA	<p>The Applicant has invited the interested party to consult on a statutory basis. The ownership of the school has recently been transferred from Cobham Hall to The Mill Hill School Foundation. The Applicant carried out engagement with Cobham Hall to mitigate impact on the school and the Applicant will progress this further with the new owner.</p> <p>12-06-2017 Email Correspondence regarding survey access</p> <p>16-10-2017 Email Correspondence regarding survey access</p> <p>31-10-2017 Letter Order Limits update notification sent</p> <p>23-11-2017 Letter Correspondence regarding request for survey access</p> <p>30-11-2017 Phone Call Conversation regarding survey access</p> <p>10-05-2018 Phone Call Conversation regarding survey access</p> <p>20-08-2018 Letter Land Interest Questionnaire sent</p> <p>14-11-2018 Phone Call Conversation regarding Land Interest Questionnaire</p> <p>11-02-2019 Phone Call Conversation regarding survey access</p> <p>29-07-2019 Phone Call Conversation regarding survey works</p> <p>22-11-2019 Email Correspondence regarding survey works</p> <p>03-02-2020 Email Correspondence regarding survey works</p> <p>14-02-2020 Email Correspondence regarding survey works</p> <p>04-05-2020 Email Correspondence regarding survey works</p> <p>14-07-2020 Email Correspondence regarding consultation</p> <p>29-09-2020 Letter An invitation has been sent to negotiate and acquire land interests by voluntary agreement</p> <p>26-10-2020 Email Correspondence regarding interest in voluntary agreement</p> <p>04-11-2020 Email Correspondence regarding Project update</p> <p>25-06-2021 Email Correspondence regarding voluntary agreement and fee policy</p>

CA (Compulsory acquisition), CAR (Compulsory acquisition of rights over land and temporary possession), TP (Temporary possession)

CAS (Compulsory acquisition of subsoil), CASTPS (Compulsory acquisition of subsoil and temporary possession of land at the surface)

No.	Land interest name/organisation and land agent's name (if applicable)	Type of interest	Plot(s)	Land requirement	Status of negotiations with land interest		
924 Cont'd			03-56	CA	14-07-2021	Email	Correspondence regarding Community Impacts consultation
			03-58	CA	15-02-2022	Email	Correspondence regarding proposed Non-Motorised User routes
			03-59	CA	16-03-2022	Email	Correspondence regarding Local Refinement consultation
			03-64	CA	30-03-2022	Email	Correspondence regarding survey access request
			03-70	CA	19-04-2022	Email	Correspondence requesting a meeting
			03-80	TP	28-04-2022	Email	Correspondence requesting a meeting
			03-87	CAR	12-05-2022	Email	Correspondence regarding Local Refinement consultation
			03-90	CA	18-05-2022	Meeting	Discussion regarding Project update and utility works
			03-99	CA	25-05-2022	Email	Correspondence regarding voluntary agreement
			03-100	CA	23-06-2022	Meeting	Discussion regarding Project update and utility works
			03-104	CA	30-06-2022	Email	Correspondence attaching minutes of a meeting
			03-105	CA	18-08-2022	Letter	Local Refinement Consultation notification sent
			03-106	CA	01-09-2022	Letter	Landowner engagement notification sent
			03-107	CA			
			03-119	CA			
			03-123	CA			
			03-147	CA			
			03-148	CA			
			03-149	CA			
			03-152	CA			
			04-28	TP			
			04-123	TP			
			04-175	CA			
			04-179	CA			
			04-185	CA			
			04-186	CA			
			04-191	CA			
			04-198	CA			
			04-200	TP			
			04-203	CA			
			04-208	CA			
			04-257	TP			
			04-258	TP			
			04-259	CAR			
			04-260	CA			
			05-08	CAR			

CA (Compulsory acquisition), CAR (Compulsory acquisition of rights over land and temporary possession), TP (Temporary possession)
 CAS (Compulsory acquisition of subsoil), CASTPS (Compulsory acquisition of subsoil and temporary possession of land at the surface)

No.	Land interest name/organisation and land agent's name (if applicable)	Type of interest	Plot(s)	Land requirement	Status of negotiations with land interest
925	The National Sea Training Trust Edmund Brookes (as agent)	Cat 1, 2 and 3	15-04 15-06 15-07	TP TP TP	<p>The Applicant has been engaging directly with the landowner on Project land requirements, attempting to offer reassurance through the sale process to a third party. The Applicant is aware that the landowner is in the process of selling these plots to North West Kent College of Technology.</p> <p>17-07-2018 Phone Call Conversation regarding effect of Project on property sale options</p> <p>20-08-2018 Letter Land Interest Questionnaire sent</p> <p>20-09-2018 Email Correspondence regarding Land Interest Questionnaire</p> <p>21-09-2018 Email Correspondence regarding Land Interest Questionnaire</p> <p>24-09-2018 Letter Land Interest Questionnaire response</p> <p>09-10-2018 Letter Land Interest Questionnaire sent</p> <p>14-11-2018 Phone Call Conversation regarding Land Interest Questionnaire</p> <p>11-12-2018 Email Correspondence regarding Land Interest Questionnaire</p> <p>29-04-2019 Email Correspondence regarding survey works</p> <p>15-08-2019 Letter 2019 Post-Statutory consultation notification sent</p> <p>19-08-2019 Email Correspondence regarding Statutory consultation</p> <p>19-11-2019 Phone Call Conversation regarding Land Interest Questionnaire and land use plans</p> <p>27-01-2020 Letter Supplementary consultation notification sent</p> <p>01-03-2020 Email Correspondence requesting survey access</p> <p>25-03-2020 Email Correspondence regarding land referencing</p> <p>13-07-2020 Letter Design Refinement consultation notification sent</p> <p>29-09-2020 Letter An invitation has been sent to negotiate and acquire land interests by voluntary agreement</p> <p>13-07-2021 Letter Community Impacts consultation notification sent</p> <p>20-07-2021 Phone Call Conversation regarding concerns about the Project and land ownership</p> <p>28-07-2021 Email Correspondence regarding land use</p> <p>29-09-2021 Letter Land Interest Questionnaire sent</p> <p>26-10-2021 Letter An invitation has been sent to negotiate and acquire land interests by voluntary agreement</p> <p>29-10-2021 Email Correspondence regarding voluntary agreement</p> <p>08-11-2021 Email Correspondence regarding voluntary agreement</p> <p>02-12-2021 Letter Land Interest Questionnaire response</p> <p>13-05-2022 Letter Local Refinement consultation notification sent</p> <p>24-05-2022 Letter Local Refinement consultation extension notification sent</p>
926	The New College of Cobham	Cat 1 and 3	12-62	TP	<p>An invitation has been sent to negotiate and acquire land interests by voluntary agreement.</p> <p>18-08-2022 Letter Local Refinement Consultation notification sent</p> <p>07-09-2022 Letter An invitation has been sent to negotiate and acquire land interests by voluntary agreement</p>

CA (Compulsory acquisition), CAR (Compulsory acquisition of rights over land and temporary possession), TP (Temporary possession)
CAS (Compulsory acquisition of subsoil), CASTPS (Compulsory acquisition of subsoil and temporary possession of land at the surface)

No.	Land interest name/organisation and land agent's name (if applicable)	Type of interest	Plot(s)	Land requirement	Status of negotiations with land interest
927	The Occupier 11 Gammonfields Way	Cat 1	29-40	CA	<p>Occupier at Gammonfields Way Travellers site. Occupied by way of a licence agreement from Thurrock Council. On site consultation events have been held and attended by Thurrock Council representatives and members of the travelling community to seek feedback on alternative relocation options for this site. During COVID-19 options and engagement were shared via a private Facebook Group as well as engagement by the Traveller Liaison Officer for Thurrock Council. New site agreed in principle by both Thurrock as the Freeholder and by the occupiers. All occupiers will be relocated onto the new site and discussions are ongoing to agree the final details of the design of the site layout. This will enable an indicative plan to be agreed.</p> <p>27-11-2018 Meeting On site consultation event 03-02-2020 Meeting On site consultation event 24-02-2020 Meeting On site consultation event 13-07-2020 Meeting On site consultation event 07-07-2022 Letter Engagement seeking feedback on proposals for final site and pitch layout</p>
928	The Occupier 13 Gammonfields Way	Cat 1	29-40	CA	<p>Occupier at Gammonfields Way Travellers site. Occupied by way of a licence agreement from Thurrock Council. On site consultation events have been held and attended by Thurrock Council representatives and members of the travelling community to seek feedback on alternative relocation options for this site. During COVID-19 options and engagement were shared via a private Facebook Group as well as engagement by the Traveller Liaison Officer for Thurrock Council. New site agreed in principle by both Thurrock as the Freeholder and by the occupiers. All occupiers will be relocated onto the new site and discussions are ongoing to agree the final details of the design of the site layout. This will enable an indicative plan to be agreed.</p> <p>31-10-2017 Letter Order Limits update notification sent 27-11-2018 Meeting On site consultation event 03-02-2020 Meeting On site consultation event 24-02-2020 Meeting On site consultation event 13-07-2020 Meeting On site consultation event 07-07-2022 Letter Engagement seeking feedback on proposals for final site and pitch layout</p>
929	The Occupier 18 Gammonfields Way	Cat 1	29-40	CA	<p>Occupier at Gammonfields Way Travellers site. Occupied by way of a licence agreement from Thurrock Council. On site consultation events have been held and attended by Thurrock Council representatives and members of the travelling community to seek feedback on alternative relocation options for this site. During COVID-19 options and engagement were shared via a private Facebook Group as well as engagement by the Traveller Liaison Officer for Thurrock Council. New site agreed in principle by both Thurrock as the Freeholder and by the occupiers. All occupiers will be relocated onto the new site and discussions are ongoing to agree the final details of the design of the site layout. This will enable an indicative plan to be agreed.</p> <p>31-10-2017 Letter Order Limits update notification sent 27-11-2018 Meeting On site consultation event 03-02-2020 Meeting On site consultation event 24-02-2020 Meeting On site consultation event 13-07-2020 Meeting On site consultation event 07-07-2022 Letter Engagement seeking feedback on proposals for final site and pitch layout</p>

CA (Compulsory acquisition), CAR (Compulsory acquisition of rights over land and temporary possession), TP (Temporary possession)
CAS (Compulsory acquisition of subsoil), CASTPS (Compulsory acquisition of subsoil and temporary possession of land at the surface)

No.	Land interest name/organisation and land agent's name (if applicable)	Type of interest	Plot(s)	Land requirement	Status of negotiations with land interest
930	The Occupier 19 Gammonfields Way	Cat 1	29-40	CA	<p>Occupier at Gammonfields Way Travellers site. Occupied by way of a licence agreement from Thurrock Council. On site consultation events have been held and attended by Thurrock Council representatives and members of the travelling community to seek feedback on alternative relocation options for this site. During COVID-19 options and engagement were shared via a private Facebook Group as well as engagement by the Traveller Liaison Officer for Thurrock Council. New site agreed in principle by both Thurrock as the Freeholder and by the occupiers. All occupiers will be relocated onto the new site and discussions are ongoing to agree the final details of the design of the site layout. This will enable an indicative plan to be agreed.</p> <p>31-10-2017 Letter Order Limits update notification sent 27-11-2018 Meeting On site consultation event 03-02-2020 Meeting On site consultation event 24-02-2020 Meeting On site consultation event 13-07-2020 Meeting On site consultation event 07-07-2022 Letter Engagement seeking feedback on proposals for final site and pitch layout</p>
931	The Occupier 2 Gammonfields Way	Cat 1	29-40	CA	<p>Occupier at Gammonfields Way Travellers site. Occupied by way of a licence agreement from Thurrock Council. On site consultation events have been held and attended by Thurrock Council representatives and members of the travelling community to seek feedback on alternative relocation options for this site. During COVID-19 options and engagement were shared via a private Facebook Group as well as engagement by the Traveller Liaison Officer for Thurrock Council. New site agreed in principle by both Thurrock as the Freeholder and by the occupiers. All occupiers will be relocated onto the new site and discussions are ongoing to agree the final details of the design of the site layout. This will enable an indicative plan to be agreed.</p> <p>31-10-2017 Letter Order Limits update notification sent 27-11-2018 Meeting On site consultation event 03-02-2020 Meeting On site consultation event 24-02-2020 Meeting On site consultation event 13-07-2020 Meeting On site consultation event 07-07-2022 Letter Engagement seeking feedback on proposals for final site and pitch layout</p>
932	The Occupier 20 Gammonfields Way	Cat 1	29-40	CA	<p>Occupier at Gammonfields Way Travellers site. Occupied by way of a licence agreement from Thurrock Council. On site consultation events have been held and attended by Thurrock Council representatives and members of the travelling community to seek feedback on alternative relocation options for this site. During COVID-19 options and engagement were shared via a private Facebook Group as well as engagement by the Traveller Liaison Officer for Thurrock Council. New site agreed in principle by both Thurrock as the Freeholder and by the occupiers. All occupiers will be relocated onto the new site and discussions are ongoing to agree the final details of the design of the site layout. This will enable an indicative plan to be agreed.</p> <p>31-10-2017 Letter Order Limits update notification sent 27-11-2018 Meeting On site consultation event 03-02-2020 Meeting On site consultation event 24-02-2020 Meeting On site consultation event 13-07-2020 Meeting On site consultation event 07-07-2022 Letter Engagement seeking feedback on proposals for final site and pitch layout</p>

CA (Compulsory acquisition), CAR (Compulsory acquisition of rights over land and temporary possession), TP (Temporary possession)
CAS (Compulsory acquisition of subsoil), CASTPS (Compulsory acquisition of subsoil and temporary possession of land at the surface)

No.	Land interest name/organisation and land agent's name (if applicable)	Type of interest	Plot(s)	Land requirement	Status of negotiations with land interest
933	The Occupier 21 Gammonfields Way	Cat 1	29-40	CA	<p>Occupier at Gammonfields Way Travellers site. Occupied by way of a licence agreement from Thurrock Council. On site consultation events have been held and attended by Thurrock Council representatives and members of the travelling community to seek feedback on alternative relocation options for this site. During COVID-19 options and engagement were shared via a private Facebook Group as well as engagement by the Traveller Liaison Officer for Thurrock Council. New site agreed in principle by both Thurrock as the Freeholder and by the occupiers. All occupiers will be relocated onto the new site and discussions are ongoing to agree the final details of the design of the site layout. This will enable an indicative plan to be agreed.</p> <p>31-10-2017 Letter Order Limits update notification sent 27-11-2018 Meeting On site consultation event 03-02-2020 Meeting On site consultation event 24-02-2020 Meeting On site consultation event 13-07-2020 Meeting On site consultation event 07-07-2022 Letter Engagement seeking feedback on proposals for final site and pitch layout</p>
934	The Occupier 3 Gammonfields Way	Cat 1	29-40	CA	<p>Occupier at Gammonfields Way Travellers site. Occupied by way of a licence agreement from Thurrock Council. On site consultation events have been held and attended by Thurrock Council representatives and members of the travelling community to seek feedback on alternative relocation options for this site. During COVID-19 options and engagement were shared via a private Facebook Group as well as engagement by the Traveller Liaison Officer for Thurrock Council. New site agreed in principle by both Thurrock as the Freeholder and by the occupiers. All occupiers will be relocated onto the new site and discussions are ongoing to agree the final details of the design of the site layout. This will enable an indicative plan to be agreed.</p> <p>27-11-2018 Meeting On site consultation event 03-02-2020 Meeting On site consultation event 24-02-2020 Meeting On site consultation event 13-07-2020 Meeting On site consultation event 07-07-2022 Letter Engagement seeking feedback on proposals for final site and pitch layout</p>
935	The Occupier 6 Gammonfields Way	Cat 1	29-40	CA	<p>Occupier at Gammonfields Way Travellers site. Occupied by way of a licence agreement from Thurrock Council. On site consultation events have been held and attended by Thurrock Council representatives and members of the travelling community to seek feedback on alternative relocation options for this site. During COVID-19 options and engagement were shared via a private Facebook Group as well as engagement by the Traveller Liaison Officer for Thurrock Council. New site agreed in principle by both Thurrock as the Freeholder and by the occupiers. All occupiers will be relocated onto the new site and discussions are ongoing to agree the final details of the design of the site layout. This will enable an indicative plan to be agreed.</p> <p>31-10-2017 Letter Order Limits update notification sent 27-11-2018 Meeting On site consultation event 03-02-2020 Meeting On site consultation event 24-02-2020 Meeting On site consultation event 13-07-2020 Meeting On site consultation event 07-07-2022 Letter Engagement seeking feedback on proposals for final site and pitch layout</p>

CA (Compulsory acquisition), CAR (Compulsory acquisition of rights over land and temporary possession), TP (Temporary possession)
CAS (Compulsory acquisition of subsoil), CASTPS (Compulsory acquisition of subsoil and temporary possession of land at the surface)

No.	Land interest name/organisation and land agent's name (if applicable)	Type of interest	Plot(s)	Land requirement	Status of negotiations with land interest
936	The Occupier 7 Gammonfields Way	Cat 1	29-40	CA	<p>Occupier at Gammonfields Way Travellers site. Occupied by way of a licence agreement from Thurrock Council. On site consultation events have been held and attended by Thurrock Council representatives and members of the travelling community to seek feedback on alternative relocation options for this site. During COVID-19 options and engagement were shared via a private Facebook Group as well as engagement by the Traveller Liaison Officer for Thurrock Council. New site agreed in principle by both Thurrock as the Freeholder and by the occupiers. All occupiers will be relocated onto the new site and discussions are ongoing to agree the final details of the design of the site layout. This will enable an indicative plan to be agreed.</p> <p>31-10-2017 Letter Order Limits update notification sent 27-11-2018 Meeting On site consultation event 03-02-2020 Meeting On site consultation event 24-02-2020 Meeting On site consultation event 13-07-2020 Meeting On site consultation event 07-07-2022 Letter Engagement seeking feedback on proposals for final site and pitch layout</p>
937	The Orsett Golf Club Limited Mark Warnett - Carter Jonas (as agent)	Cat 1 and 3	27-01 27-45 28-114 28-116 28-124 28-130 32-141 32-168 32-177 32-178	CAR CAR CA CA CAR TP CAR CAR CAR CAR	<p>Contact has been made with landowner who is aware of the Project and its minor effect on the golf course and discussions on how to mitigate will progress during detailed design.</p> <p>12-04-2017 Letter Preferred Route Announcement notification sent 07-08-2017 Phone Call Conversation regarding survey access 31-10-2017 Letter Order Limits update notification sent 17-11-2017 Meeting Discussion regarding Order Limits update 14-05-2018 Letter Land Interest Questionnaire sent 02-08-2018 Meeting Discussion regarding Land Interest Questionnaire 28-08-2018 Letter Land Interest Questionnaire response 09-10-2018 Letter Section 42 Statutory consultation notification sent 15-10-2018 Phone Call Conversation regarding effect of Project on property 30-04-2019 Email Correspondence regarding survey works 15-08-2019 Letter 2019 Post-Statutory consultation notification sent 09-09-2019 Email Correspondence regarding survey works 27-01-2020 Letter Supplementary consultation notification sent 13-02-2020 Email Correspondence regarding survey works 14-02-2020 Email Correspondence regarding survey works 21-02-2020 Meeting Discussion regarding consultation update 25-02-2020 Email Correspondence regarding survey works 04-03-2020 Email Correspondence regarding survey works 18-03-2020 Email Correspondence requesting survey access 14-04-2020 Email Correspondence regarding survey works 15-06-2020 Email Correspondence regarding survey works 18-06-2020 Email Correspondence regarding survey works 13-07-2020 Letter Design Refinement consultation notification sent</p>

CA (Compulsory acquisition), CAR (Compulsory acquisition of rights over land and temporary possession), TP (Temporary possession)
CAS (Compulsory acquisition of subsoil), CASTPS (Compulsory acquisition of subsoil and temporary possession of land at the surface)

No.	Land interest name/organisation and land agent's name (if applicable)	Type of interest	Plot(s)	Land requirement	Status of negotiations with land interest
937 Cont'd					11-09-2020 Email Correspondence regarding survey works 29-09-2020 Letter An invitation has been sent to negotiate and acquire land interests by voluntary agreement 22-10-2020 Email Correspondence regarding interest in voluntary agreement 10-11-2020 Email Correspondence regarding voluntary agreement letter 16-12-2020 Email Correspondence attaching draft minutes of a meeting 11-01-2021 Letter Land Interest Questionnaire sent 13-01-2021 Meeting Discussion regarding Project update and proposals 05-05-2021 Email Correspondence regarding survey works 13-07-2021 Letter Community Impacts consultation notification sent 01-10-2021 Email Correspondence requesting survey access 04-10-2021 Email Correspondence requesting survey access 13-12-2021 Letter Landowner engagement notification sent 30-03-2022 Email Correspondence regarding survey consent form 13-05-2022 Letter Local Refinement consultation notification sent 23-05-2022 Email Correspondence regarding survey works 24-05-2022 Letter Local Refinement consultation extension notification sent 18-07-2022 Meeting Discussion regarding Project proposals and potential voluntary agreement
938	The Owner/Occupier 148 High Road	Cat 1 and 3	33-158	CAR	The owner of the benefiting property has an interest in the subsoil adjoining their property up to the half-width of the highway. The benefiting property is unregistered at HM Land Registry, however, the Applicant has been unable to confirm the ownership details of this property. 09-10-2018 Letter Land Interest Questionnaire sent
939	The Owner/Occupier Belmont	Cat 1 and 3	09-29	TP	The owner of the benefiting property has an interest in the subsoil adjoining their property up to the half-width of the highway. The benefiting property is unregistered at HM Land Registry, however, the Applicant has been unable to confirm the ownership details of this property. 08-07-2022 Meeting Door knock of unregistered property to establish ownership
940	The Rector of Limehouse	Cat 1, 2 and 3	16-03 16-04 16-06 16-19 16-22 16-23 16-26 16-29 16-35 16-37 16-38	TP CAR TP CAR CAR TP TP TP TP CA CA	An invitation to negotiate and acquire land interests by voluntary agreement has been sent by letter. 13-07-2020 Letter Design Refinement consultation notification sent 29-09-2020 Letter An invitation has been sent to negotiate and acquire land interests by voluntary agreement 04-10-2020 Email Correspondence regarding voluntary agreement letter 26-10-2020 Email Correspondence regarding voluntary agreement letter 13-07-2021 Letter Community Impacts consultation notification sent 26-10-2021 Letter An invitation has been sent to negotiate and acquire land interests by voluntary agreement 13-05-2022 Letter Local Refinement consultation notification sent 24-05-2022 Letter Local Refinement consultation extension notification sent

CA (Compulsory acquisition), CAR (Compulsory acquisition of rights over land and temporary possession), TP (Temporary possession)
 CAS (Compulsory acquisition of subsoil), CASTPS (Compulsory acquisition of subsoil and temporary possession of land at the surface)

No.	Land interest name/organisation and land agent's name (if applicable)	Type of interest	Plot(s)	Land requirement	Status of negotiations with land interest
940 Cont'd			16-57 20-02 20-03 20-08 20-11 20-26 20-40 20-42 20-46 20-53 20-62 20-68 21-30	CAR TP TP CAR CAR TP TP CAR TP CA CA CA TP	
941	The Rochester & Cobham Park Golf Club Limited	Cat 1, 2 and 3	03-04 03-07 03-08 03-09 03-11 03-22 03-26 03-27 03-29 03-30 03-31 03-32 03-33 03-34 03-35 03-36 03-37 03-47 03-51 03-55 03-61 03-70	TP CAR TP CA CA CA CA CA CA CA CA CAR CA CA TP CA CA CA CA CA CA CA	<p>Contact has been made with landowner who is aware of the Project and its effect on access to the golf course and discussions on how to mitigate will progress during detailed design.</p> <p>04-05-2017 Email Correspondence regarding survey works</p> <p>22-05-2017 Email Correspondence regarding survey access</p> <p>31-10-2017 Letter Order Limits update notification sent</p> <p>22-02-2018 Email Correspondence regarding survey access</p> <p>14-05-2018 Letter Land Interest Questionnaire sent</p> <p>14-06-2018 Letter Land Interest Questionnaire response</p> <p>28-06-2018 Email Correspondence regarding survey works</p> <p>20-08-2018 Letter Land Interest Questionnaire sent</p> <p>04-09-2018 Letter Land Interest Questionnaire response</p> <p>09-10-2018 Letter Section 42 Statutory consultation notification sent</p> <p>29-10-2018 Email Correspondence regarding survey works</p> <p>10-12-2018 Email Correspondence regarding survey works</p> <p>05-02-2019 Email Correspondence regarding survey works</p> <p>13-03-2019 Email Correspondence regarding survey works</p> <p>24-04-2019 Email Correspondence regarding survey works</p> <p>07-05-2019 Email Correspondence regarding survey works</p> <p>13-05-2019 Email Correspondence regarding survey works</p> <p>20-06-2019 Email Correspondence regarding survey works</p> <p>23-07-2019 Email Correspondence regarding survey works</p> <p>15-08-2019 Letter 2019 Post-Statutory consultation notification sent</p> <p>25-09-2019 Email Correspondence regarding survey works</p> <p>22-11-2019 Email Correspondence regarding survey works</p>

CA (Compulsory acquisition), CAR (Compulsory acquisition of rights over land and temporary possession), TP (Temporary possession)
CAS (Compulsory acquisition of subsoil), CASTPS (Compulsory acquisition of subsoil and temporary possession of land at the surface)

No.	Land interest name/organisation and land agent's name (if applicable)	Type of interest	Plot(s)	Land requirement	Status of negotiations with land interest
941 Cont'd			03-72 04-257 04-258 04-259 04-260	CA TP TP CAR CA	27-01-2020 Letter Supplementary consultation notification sent 02-03-2020 Email Correspondence regarding survey works 13-07-2020 Letter Design Refinement consultation notification sent 02-07-2021 Email Correspondence regarding survey works 13-07-2021 Letter Community Impacts consultation notification sent 26-10-2021 Letter An invitation has been sent to negotiate and acquire land interests by voluntary agreement 29-10-2021 Email Correspondence regarding voluntary agreement letter 06-04-2022 Email Correspondence regarding survey access request 09-05-2022 Email Correspondence regarding survey access request 13-05-2022 Letter Local Refinement consultation notification sent 24-05-2022 Letter Local Refinement consultation extension notification sent 08-06-2022 Email Correspondence regarding survey access request
942	The Rochester Diocesan Society and Board of Finance	Cat 1 and 3	13-63	CAR	An invitation to negotiate and acquire land interests by voluntary agreement has been sent by letter. 16-10-2017 Letter Survey access request sent 09-10-2018 Letter Section 42 Statutory consultation notification sent 09-10-2018 Letter Land Interest Questionnaire sent 08-02-2019 Letter Land Interest Questionnaire reminder sent 15-02-2019 Email Correspondence regarding Land Interest Questionnaire 20-02-2019 Email Correspondence regarding Land Interest Questionnaire response 27-01-2020 Letter Supplementary consultation notification sent 17-02-2020 Letter Supplementary consultation clarification sent 02-03-2020 Email Correspondence regarding title ownership 13-07-2020 Letter Design Refinement consultation notification sent 29-09-2020 Letter An invitation has been sent to negotiate and acquire land interests by voluntary agreement 17-02-2021 Email Correspondence regarding voluntary agreement 13-07-2021 Letter Community Impacts consultation notification sent 26-10-2021 Letter An invitation has been sent to negotiate and acquire land interests by voluntary agreement 13-05-2022 Letter Local Refinement consultation notification sent 24-05-2022 Letter Local Refinement consultation extension notification sent
943	The Scout Association Trust Corporation	Cat 1, 2 and 3	23-21 23-22 23-27	CAR CAR CAR	The Applicant has had correspondence with representatives from the Condovers Scout Activity Centre and has met with them at various consultation events. They are aware of the impact on the site in a small area proposed for utility works. All of the scout camp site previously within the Order Limits for overhead electricity works has been removed following refinements to the design. Discussions with the representatives will progress if required. 21-11-2017 Phone Call Conversation with representative from scouts regarding access to land for surveys which was agreed 09-10-2018 Letter Land Interest Questionnaire sent 09-10-2018 Letter Section 42 Statutory consultation notification sent

CA (Compulsory acquisition), CAR (Compulsory acquisition of rights over land and temporary possession), TP (Temporary possession)
CAS (Compulsory acquisition of subsoil), CASTPS (Compulsory acquisition of subsoil and temporary possession of land at the surface)

No.	Land interest name/organisation and land agent's name (if applicable)	Type of interest	Plot(s)	Land requirement	Status of negotiations with land interest		
943 Cont'd			23-31 23-34 23-36	CAR CAR TP	23-10-2018 Letter 19-11-2018 Meeting 22-11-2018 Phone Call 11-01-2019 Letter 14-01-2019 Email 26-03-2019 Letter 15-08-2019 Letter 28-08-2019 Email 27-01-2020 Letter 13-07-2020 Letter 07-08-2020 Email 13-07-2021 Letter 26-10-2021 Letter 13-05-2022 Letter 24-05-2022 Letter 26-05-2022 Meeting 18-09-2022 Email	Land Interest Questionnaire sent Discussion with manager of the Scout Centre and colleagues at Statutory consultation event in Basildon to discuss Project and potential impact on site Conversation regarding Condovers scout activity centre and potential impact of utility works in the area Land Interest Questionnaire response Exchange of correspondence with representatives from the Scout Activity Centre regarding response to Land Interest Questionnaire Land Interest Questionnaire sent 2019 Post-Statutory consultation notification sent Exchange of correspondence with representatives from the Scout Activity Centre regarding the Project Supplementary consultation notification sent Design Refinement consultation notification sent Correspondence with representatives from the Scout Activity Centre regarding changes to the Project proposals at Design Refinement consultation Community Impacts consultation notification sent An invitation has been sent to negotiate and acquire land interests by voluntary agreement Local Refinement consultation notification sent Local Refinement consultation extension notification sent Discussion regarding Project proposals and effect of Project on property Correspondence responding to Local Refinement consultation response	
944	The Secretary of State for Environment Food and Rural Affairs	Cat 1, 2 and 3	03-147 05-01 05-02 05-03 05-05 05-06 06-53 06-56 06-75 06-116	CA TP TP TP TP TP CA CAR TP TP	In regular contact with representatives of The Secretary of State for Environment, Food and Rural Affairs (i.e. Forestry Commission as managing agents) who are aware of the Project, Project requirements and its effect on property under The Secretary of State for Environment, Food and Rural Affairs. Negotiation of agreements covering: replacement open space land, a Statement of Common Ground, temporary public access rights and Section 135 Planning Act 2008 consent are ongoing and will continue to be progressed into examination, as necessary. 12-04-2017 Letter 17-08-2017 Letter 31-10-2017 Letter 20-11-2017 Letter 24-11-2017 Letter 21-12-2017 Letter 08-03-2018 Phone Call 14-06-2018 Letter 25-06-2018 Letter 19-07-2018 Letter	Preferred Route Announcement notification sent Survey access request sent Order Limits update notification sent Survey access request sent Blight notice received Correspondence to claimants responding to blight notice Conversation regarding forthcoming meeting on effects of the Project on the Thames Chase Community Forest Land Interest Questionnaire sent Land Interest Questionnaire sent Land Interest Questionnaire response	

CA (Compulsory acquisition), CAR (Compulsory acquisition of rights over land and temporary possession), TP (Temporary possession)
CAS (Compulsory acquisition of subsoil), CASTPS (Compulsory acquisition of subsoil and temporary possession of land at the surface)

No.	Land interest name/organisation and land agent's name (if applicable)	Type of interest	Plot(s)	Land requirement	Status of negotiations with land interest		
944 Cont'd			06-153	TP	06-08-2018	Email	Correspondence requesting confirmation on who the agent representative is
			43-07	CAR	16-08-2018	Phone Call	Conversation regarding the Applicant's designated funds
			43-08	CA	20-08-2018	Letter	Land Interest Questionnaire sent
			43-09	CAR	09-10-2018	Letter	Section 42 Statutory consultation notification sent
			43-10	TP	03-01-2019	Letter	Land Interest Questionnaire response
			43-18	CAR	25-04-2019	Meeting	Discussion regarding Project design
			43-19	CAR	03-06-2019	Email	Correspondence responding to sewerage enquiry
			43-22	CA	15-08-2019	Letter	2019 Post-Statutory consultation notification sent
			43-23	CA	27-01-2020	Letter	Supplementary consultation notification sent
			43-24	CA	01-06-2020	Meeting	Discussion with agent regarding proposed survey works and utility works
			43-25	CA	09-06-2020	Email	Correspondence responding to parking enquiry
			43-26	CA	13-07-2020	Letter	Design Refinement consultation notification sent
			43-27	TP	04-08-2020	Email	Correspondence regarding survey licence
			43-28	TP	26-08-2020	Email	Correspondence seeking to progress discussions on land agreement request for Section 135 letter on behalf of DEFRA
			43-29	CA	16-10-2020	Meeting	Discussion regarding issues log
			43-31	CA	26-10-2020	Email	Correspondence regarding Development Consent Order
			43-32	CA	20-11-2020	Email	Correspondence regarding Project update
			43-33	CA	27-11-2020	Email	Correspondence regarding Project update and Development Consent Order resubmission
			43-34	CA	01-12-2020	Meeting	Discussion regarding issues log, effect of Project on property and mitigation
			43-35	CAR	04-12-2020	Meeting	Discussion regarding engagement, document sharing and feedback
			43-39	CA	08-12-2020	Meeting	Discussion regarding Development Consent Order
			43-104	CAR	11-01-2021	Letter	Land Interest Questionnaire sent
			43-105	CAR	22-01-2021	Email	Correspondence regarding Project update and request for a discussion of Statement of Common Ground
			43-106	CAR	22-02-2021	Email	Correspondence regarding draft outline of landscape and ecology management plan and request for review and comment
			43-107	CAR	24-02-2021	Meeting	Discussion regarding issues log, effect of Project on property, mitigation and utilities
			43-108	CAR	01-03-2021	Email	Correspondence regarding request for a meeting
			43-109	CAR	12-03-2021	Meeting	Discussion regarding utilities design update
			43-110	CAR	01-04-2021	Meeting	Discussion regarding issues log, effect of Project on property and mitigation
			43-111	CAR	30-04-2021	Email	Correspondence regarding Project update, Development Consent Order resubmission and request for meeting to discuss Statement of Common Ground
			44-01	CAR	10-05-2021	Meeting	Order Limits update
			44-05	CAR	17-05-2021	Meeting	Discussion regarding survey works
			44-08	CAR	17-06-2021	Email	Correspondence regarding Project update
			44-12	CA	13-07-2021	Letter	Community Impacts consultation notification sent
			44-25	CA	13-08-2021	Meeting	Discussion regarding effect of Project on property and utilities

CA (Compulsory acquisition), CAR (Compulsory acquisition of rights over land and temporary possession), TP (Temporary possession)
CAS (Compulsory acquisition of subsoil), CASTPS (Compulsory acquisition of subsoil and temporary possession of land at the surface)

No.	Land interest name/organisation and land agent's name (if applicable)	Type of interest	Plot(s)	Land requirement	Status of negotiations with land interest		
944 Cont'd			44-27	CA	13-12-2021	Letter	Landowner engagement notification sent
			44-39	CA	16-03-2022	Meeting	Discussion regarding issues log, effect of Project on property and mitigation
			44-48	CA	01-04-2022	Email	Correspondence regarding survey payment
			44-51	CA	10-05-2022	Meeting	Discussion regarding issues log, effect of Project on property, mitigation and Non-Motorised User routes
			44-59	CA	13-05-2022	Letter	Local Refinement consultation notification sent
			44-64	TP	23-05-2022	Email	Correspondence regarding survey access request
			44-73	TP	24-05-2022	Letter	Local Refinement consultation extension notification sent
			46-04	CAR	07-06-2022	Email	Correspondence regarding survey access request
			46-06	CAR	09-06-2022	Meeting	Discussion regarding Non-Motorised User routes
			46-08	CAR	21-06-2022	Email	Correspondence regarding survey access request
			46-09	CAR	23-06-2022	Email	Correspondence regarding Order Limits and Non-Motorised User routes
			46-11	CAR	28-06-2022	Meeting	Discussion regarding Non-Motorised User routes
			46-12	CAR	29-06-2022	Email	Correspondence regarding survey payment
			46-18	CA	21-07-2022	Email	Correspondence regarding Statement of Common Ground
			46-21	CA	28-07-2022	Meeting	Discussion regarding Statement of Common Ground, issues log, effect of Project on property and mitigation
			46-25	CAR	10-08-2022	Email	Correspondence regarding Project design and utilities
			46-26	CAR	18-08-2022	Email	Correspondence detailing replacement open space provision and requesting confirmation of agreement thereto
			46-55	CAR	22-08-2022	Email	Correspondence responding to agent queries on compulsory acquisition rights sought, impact on Forestry England land and provision of replacement open space land
			47-01	CA	01-09-2022	Letter	Landowner engagement notification sent
			47-10	CA	21-09-2022	Email	Correspondence to agent regarding permission for proposed UKPN utilities works in advance of Development Consent Order award
			47-26	CAR	23-09-2022	Email	Correspondence to agent and landowner attaching Thames Chase visitor survey report
48-03	CA						
48-04	CA						
48-05	CA						
48-06	CA						
945	The Secretary of State for Health and Social Care	Cat 2 and 3	44-30	CA	The Applicant has invited the interested party to consult on a statutory basis. Discussion regarding Section 135 Planning Act 2008 consent are ongoing and will continue to be progressed into examination, as necessary.		
			44-33	CA	15-08-2019	Letter	2019 Post-Statutory consultation notification sent
			45-76	CA	30-08-2019	Email	Correspondence regarding land interests
			45-81	CA	11-05-2022	Letter	Landowner engagement notification sent
			45-86	CA	13-05-2022	Letter	Local Refinement consultation notification sent
			45-90	CA			

CA (Compulsory acquisition), CAR (Compulsory acquisition of rights over land and temporary possession), TP (Temporary possession)
CAS (Compulsory acquisition of subsoil), CASTPS (Compulsory acquisition of subsoil and temporary possession of land at the surface)

No.	Land interest name/organisation and land agent's name (if applicable)	Type of interest	Plot(s)	Land requirement	Status of negotiations with land interest
945 Cont'd			45-95 45-96 45-99 45-100 45-101 45-103 45-104 45-105 45-113 45-119 45-127 46-35 46-38 46-49 46-51 46-52 46-53 47-01 48-03 48-04 48-05 48-06	CA CA CAR CAR CA CA CA TP CA CA CA CA CA CA CA TP CA CA CA CA CA CA CA	
946	The Secretary of State for Transport	Cat 1, 2 and 3	03-04 03-07 03-08 03-11 03-15 03-22 03-26 03-27 03-30 03-31 03-32 03-33	TP CAR TP CA CA CA CA CA CA CA CA CAR	<p>The Applicant has been in contact with the landowner who are aware of the Project's impact on their land. Discussions are taking place with regard to voluntary acquisition/Section 135 consent. The Applicant aims to conclude discussions prior to the close of examination.</p> <p>12-04-2017 Letter Preferred Route Announcement notification sent 04-05-2017 Letter Survey access request sent 16-10-2017 Letter Survey access request sent 31-10-2017 Letter Order Limits update notification sent 20-08-2018 Letter Land Interest Questionnaire sent 26-09-2018 Meeting Discussion regarding their interest in HS1 09-10-2018 Letter Section 42 Statutory consultation notification sent 15-10-2018 Letter Land Interest Questionnaire response 27-01-2020 Letter Supplementary consultation notification sent 11-05-2020 Meeting Discussion regarding their interest in HS1 05-06-2020 Meeting Discussion regarding their interest in HS1 13-07-2020 Letter Design Refinement consultation notification sent</p>

CA (Compulsory acquisition), CAR (Compulsory acquisition of rights over land and temporary possession), TP (Temporary possession)
 CAS (Compulsory acquisition of subsoil), CASTPS (Compulsory acquisition of subsoil and temporary possession of land at the surface)

No.	Land interest name/organisation and land agent's name (if applicable)	Type of interest	Plot(s)	Land requirement	Status of negotiations with land interest		
946 Cont'd			03-34	CA	19-01-2021	Letter	Land Interest Questionnaire sent
			03-35	CA	13-07-2021	Letter	Community Impacts consultation notification sent
			03-36	TP	13-05-2022	Letter	Local Refinement consultation notification sent
			03-37	CA	24-05-2022	Letter	Local Refinement consultation extension notification sent
			03-47	CA	01-09-2022	Letter	Landowner engagement notification sent
			03-51	CA			
			03-55	CA			
			03-58	CA			
			03-60	CA			
			03-64	CA			
			03-69	CA			
			03-70	CA			
			03-73	CA			
			03-75	CA			
			03-78	CA			
			03-80	TP			
			03-82	CA			
			03-83	CA			
			03-87	CAR			
			03-90	CA			
			03-99	CA			
			03-100	CA			
			03-104	CA			
			03-111	CA			
			03-121	CA			
			03-152	CA			
			04-05	CA			
			04-07	CAR			
			04-08	CAR			
			04-09	CA			
			04-12	CAR			
			04-16	CAR			
			04-17	CAR			
			04-25	TP			
			04-26	CA			
			04-28	TP			
			04-30	CA			

CA (Compulsory acquisition), CAR (Compulsory acquisition of rights over land and temporary possession), TP (Temporary possession)
 CAS (Compulsory acquisition of subsoil), CASTPS (Compulsory acquisition of subsoil and temporary possession of land at the surface)

No.	Land interest name/organisation and land agent's name (if applicable)	Type of interest	Plot(s)	Land requirement	Status of negotiations with land interest
946 Cont'd			04-32	CA	
			04-35	CA	
			04-36	CA	
			04-37	TP	
			04-42	CAR	
			04-43	CA	
			04-45	CAR	
			04-46	TP	
			04-53	CA	
			04-61	CAR	
			04-64	CA	
			04-72	CAR	
			04-81	CA	
			04-83	CA	
			04-89	CAR	
			04-91	CA	
			04-99	CAR	
			04-101	CAR	
			04-105	CA	
			04-108	TP	
			04-109	CAR	
			04-111	CA	
			04-112	CA	
			04-117	CA	
			04-120	CA	
			04-122	CAR	
			04-123	TP	
			04-124	CA	
			04-126	CA	
			04-127	CA	
			04-128	CAR	
			04-130	CA	
			04-132	CA	
			04-137	TP	
			04-138	CAR	
			04-139	CA	
			04-140	CAR	

CA (Compulsory acquisition), CAR (Compulsory acquisition of rights over land and temporary possession), TP (Temporary possession)
 CAS (Compulsory acquisition of subsoil), CASTPS (Compulsory acquisition of subsoil and temporary possession of land at the surface)

No.	Land interest name/organisation and land agent's name (if applicable)	Type of interest	Plot(s)	Land requirement	Status of negotiations with land interest
946 Cont'd			04-141	TP	
			04-154	CAR	
			04-158	CA	
			04-160	CA	
			04-169	CA	
			04-175	CA	
			04-178	CA	
			04-179	CA	
			04-191	CA	
			04-196	CA	
			04-198	CA	
			04-199	CA	
			04-200	TP	
			04-201	CA	
			04-202	CA	
			04-203	CA	
			04-205	CA	
			04-206	CA	
			04-207	CA	
			04-208	CA	
			04-210	CA	
			04-213	CA	
			04-215	CAR	
			04-229	CAR	
			04-230	CA	
			04-233	TP	
			04-239	CA	
			04-243	CAR	
			04-257	TP	
			04-258	TP	
			04-259	CAR	
			04-260	CA	
			04-272	CA	
			04-273	CA	
			05-01	TP	
			05-02	TP	
			05-03	TP	

CA (Compulsory acquisition), CAR (Compulsory acquisition of rights over land and temporary possession), TP (Temporary possession)
 CAS (Compulsory acquisition of subsoil), CASTPS (Compulsory acquisition of subsoil and temporary possession of land at the surface)

No.	Land interest name/organisation and land agent's name (if applicable)	Type of interest	Plot(s)	Land requirement	Status of negotiations with land interest
946 Cont'd			40-09 40-10 40-13 40-19 42-20 42-35 42-37 42-39 42-51 42-90 43-11 43-12 43-42 43-44	CA CA CA CA CA CA CA CA CA CA CA CA CA CA	
947	The Wardens and Assistants of Rochester Bridge in the County of Kent Andrew Highwood - Savills UK Ltd (as agent)	Cat 1, 2 and 3	13-02 13-03 13-04 13-09 14-01 14-03 14-04 14-05 14-09 14-15 14-17 15-08	CA CA TP CA TP TP CAS CAS CAS CAS CASTPS TP	In regular contact with landowner, agent and lawyers who are aware of the Project and its effect on their property. Opportunity to acquire has been discussed and attempts to progress this and mitigate impacts elsewhere will continue. 12-04-2017 Letter Preferred Route Announcement notification sent 17-08-2017 Letter Survey access request sent 31-10-2017 Letter Order Limits update notification sent 23-01-2018 Meeting Discussion regarding Project update, potential impacts, upcoming plans and survey works 25-06-2018 Letter Land Interest Questionnaire sent 17-08-2018 Email Correspondence regarding Land Interest Questionnaire 20-08-2018 Email Correspondence regarding Land Interest Questionnaire sent 20-08-2018 Letter Land Interest Questionnaire sent 22-08-2018 Letter Land Interest Questionnaire sent 22-08-2018 Email Correspondence regarding Land Interest Questionnaire response 17-09-2018 Email Correspondence regarding survey works 09-10-2018 Letter Section 42 Statutory consultation notification sent 07-11-2018 Letter Land Interest Questionnaire sent 07-11-2018 Email Correspondence regarding Land Interest Questionnaire response 08-11-2018 Letter Land Interest Questionnaire response 15-08-2019 Letter 2019 Post-Statutory consultation notification sent 27-01-2020 Letter Supplementary consultation notification sent 18-03-2020 Meeting Discussion with agent and landowner regarding impacts as presented in Supplementary consultation

CA (Compulsory acquisition), CAR (Compulsory acquisition of rights over land and temporary possession), TP (Temporary possession)
CAS (Compulsory acquisition of subsoil), CASTPS (Compulsory acquisition of subsoil and temporary possession of land at the surface)

No.	Land interest name/organisation and land agent's name (if applicable)	Type of interest	Plot(s)	Land requirement	Status of negotiations with land interest
947 Cont'd					<p>12-05-2020 Meeting Discussion with agent regarding impacts and possible mitigation as presented in Supplementary consultation</p> <p>13-07-2020 Letter Design Refinement consultation notification sent</p> <p>26-10-2020 Email Correspondence regarding voluntary agreement and future impacts of Project</p> <p>10-02-2021 Meeting Discussion regarding Project proposals and habitat management proposals</p> <p>25-06-2021 Email Correspondence regarding voluntary agreement and fee policy</p> <p>13-07-2021 Letter Community Impacts consultation notification sent</p> <p>07-10-2021 Email Correspondence regarding Section 253 Agreement</p> <p>30-11-2021 Meeting Discussion regarding early land acquisition</p> <p>25-03-2022 Email Correspondence attaching Project responses to landowner's consultation responses</p> <p>13-05-2022 Letter Local Refinement consultation notification sent</p> <p>24-05-2022 Letter Local Refinement consultation extension notification sent</p> <p>15-06-2022 Email Correspondence regarding Community Impacts consultation response</p> <p>15-06-2022 Email Correspondence regarding survey access request</p> <p>17-06-2022 Email Correspondence requesting a meeting</p> <p>08-08-2022 Email Correspondence regarding fee policy</p> <p>09-08-2022 Meeting Discussion with solicitors and agent on a without prejudice basis</p> <p>25-08-2022 Email Correspondence on a without prejudice basis</p> <p>15-09-2022 Email Correspondence on a without prejudice basis</p> <p>22-09-2022 Email Correspondence to agent on a without prejudice basis</p>
948	The Woodland Trust	Cat 1 and 3	04-28 04-37 04-123 04-148 05-17	TP TP TP CAR CAR	<p>An invitation to negotiate and acquire land interests by voluntary agreement has been sent by letter.</p> <p>31-10-2017 Letter Order Limits update notification sent</p> <p>20-08-2018 Letter Land Interest Questionnaire sent</p> <p>10-09-2018 Letter Land Interest Questionnaire sent</p> <p>02-10-2018 Letter Land Interest Questionnaire response</p> <p>09-10-2018 Letter Section 42 Statutory consultation notification sent</p> <p>12-11-2018 Email Correspondence regarding Land Interest Questionnaire assistance</p> <p>12-11-2018 Letter Land Interest Questionnaire sent</p> <p>14-11-2018 Letter Land Interest Questionnaire response</p> <p>20-12-2018 Email Correspondence attaching Statutory consultation response</p> <p>23-07-2019 Email Correspondence regarding survey access</p> <p>15-08-2019 Letter 2019 Post-Statutory consultation notification sent</p> <p>21-01-2020 Meeting Discussion regarding Project update</p> <p>27-01-2020 Letter Supplementary consultation notification sent</p> <p>30-03-2020 Email Correspondence attaching Supplementary consultation response</p> <p>13-07-2020 Letter Design Refinement consultation notification sent</p> <p>12-08-2020 Email Correspondence attaching Design Refinement consultation response</p>

CA (Compulsory acquisition), CAR (Compulsory acquisition of rights over land and temporary possession), TP (Temporary possession)
CAS (Compulsory acquisition of subsoil), CASTPS (Compulsory acquisition of subsoil and temporary possession of land at the surface)

No.	Land interest name/organisation and land agent's name (if applicable)	Type of interest	Plot(s)	Land requirement	Status of negotiations with land interest
948 Cont'd					<p>29-09-2020 Letter An invitation has been sent to negotiate and acquire land interests by voluntary agreement</p> <p>20-11-2020 Email Correspondence regarding Project update</p> <p>27-11-2020 Email Correspondence regarding Project update</p> <p>13-07-2021 Letter Community Impacts consultation notification sent</p> <p>08-09-2021 Email Correspondence attaching Community Impacts consultation response</p> <p>26-10-2021 Letter An invitation has been sent to negotiate and acquire land interests by voluntary agreement</p> <p>06-01-2022 Email Correspondence regarding Project timeline</p> <p>06-04-2022 Email Correspondence regarding survey access request</p> <p>05-05-2022 Email Correspondence regarding survey access request</p> <p>09-05-2022 Email Correspondence regarding survey access request</p> <p>13-05-2022 Letter Local Refinement consultation notification sent</p> <p>24-05-2022 Letter Local Refinement consultation extension notification sent</p> <p>04-06-2022 Meeting Discussion regarding Non-Motorised User routes</p> <p>13-06-2022 Meeting Discussion regarding Project proposals and Non-Motorised User routes</p> <p>20-06-2022 Email Correspondence attaching Local Refinement consultation response</p> <p>21-06-2022 Email Correspondence regarding survey access request</p> <p>30-06-2022 Email Correspondence regarding Project update and Local Refinement consultation response</p> <p>04-07-2022 Meeting Discussion regarding Project proposals and Non-Motorised User routes</p> <p>15-07-2022 Email Correspondence attaching minutes of a meeting</p> <p>01-09-2022 Letter Landowner engagement notification sent</p>
949	Thelma Mary Hooker	Cat 1 and 3	43-65 43-68	TP TP	<p>An invitation to negotiate and acquire land interests by voluntary agreement has been sent by letter.</p> <p>18-02-2020 Letter Supplementary consultation notification sent</p> <p>13-07-2020 Letter Design Refinement consultation notification sent</p> <p>29-09-2020 Letter An invitation has been sent to negotiate and acquire land interests by voluntary agreement</p> <p>13-07-2021 Letter Community Impacts consultation notification sent</p> <p>26-10-2021 Letter An invitation has been sent to negotiate and acquire land interests by voluntary agreement</p> <p>13-05-2022 Letter Local Refinement consultation notification sent</p> <p>24-05-2022 Letter Local Refinement consultation extension notification sent</p>
950	Thomas F White	Cat 1	28-31 28-33 28-35 28-36 28-46	TP CA CAR CA CAR	<p>An invitation to negotiate and acquire land interests by voluntary agreement has been sent by letter.</p> <p>13-07-2021 Letter Community Impacts consultation notification sent</p> <p>26-10-2021 Letter An invitation has been sent to negotiate and acquire land interests by voluntary agreement</p> <p>13-05-2022 Letter Local Refinement consultation notification sent</p> <p>24-05-2022 Letter Local Refinement consultation extension notification sent</p>
951	Thomas Michael Grylls	Cat 1 and 3	33-139	CAR	<p>An invitation to negotiate and acquire land interests by voluntary agreement has been sent by letter.</p> <p>09-10-2018 Letter Section 42 Statutory consultation notification sent</p>

CA (Compulsory acquisition), CAR (Compulsory acquisition of rights over land and temporary possession), TP (Temporary possession)
CAS (Compulsory acquisition of subsoil), CASTPS (Compulsory acquisition of subsoil and temporary possession of land at the surface)

No.	Land interest name/organisation and land agent's name (if applicable)	Type of interest	Plot(s)	Land requirement	Status of negotiations with land interest
951 Cont'd					09-10-2018 Letter Land Interest Questionnaire sent 27-01-2020 Letter Supplementary consultation notification sent 13-07-2020 Letter Design Refinement consultation notification sent 29-09-2020 Letter An invitation has been sent to negotiate and acquire land interests by voluntary agreement 04-05-2021 Letter Survey access request sent 13-07-2021 Letter Community Impacts consultation notification sent 26-10-2021 Letter An invitation has been sent to negotiate and acquire land interests by voluntary agreement 13-05-2022 Letter Local Refinement consultation notification sent 24-05-2022 Letter Local Refinement consultation extension notification sent
952	Thomas Sweeney	Cat 1	42-12	CAR	Access to the site impacted by proposed temporary works, however, access to the site would be maintained at all times. The Applicant undertook a site visit 31 January 2022. Positive discussion on the Project and potential impacts. The Occupiers have requested limited engagement and only when project updates about their site evolved. 13-05-2022 Letter Local Refinement consultation notification sent 24-05-2022 Letter Local Refinement consultation extension notification sent
953	Thurrock Council Henry Church (as agent)	Cat 1, 2 and 3	16-01 16-02 16-03 16-04 16-05 16-06 16-19 16-22 16-23 16-26 16-29 16-35 16-37 16-38 16-39 16-44 16-48 16-49	TP CAR TP CAR CAR TP CAR CAR TP TP TP TP CA CA CA CAR CA CAR	In contact with the Local Authority since Preferred Route Announcement April 2017. They are fully aware of the Project and its effect on their property in particular the impact on the Travellers site at Gammonfields Way. The property agreements are being progressed as part of the overall dialogue with the Local Authorities and an updated position will be included within the Statement of Common Ground to be submitted at Application. 12-04-2017 Letter Preferred Route Announcement notification sent 31-10-2017 Letter Order Limits update notification sent 28-11-2017 Meeting Discussion regarding the Applicant's Open Spaces study, progress with the Local Plan and Project impacts 24-04-2018 Email Correspondence regarding valuation 02-05-2018 Email Correspondence regarding Orsett Heath Academy and potential land conflict 15-05-2018 Meeting Discussion regarding Orsett Heath Academy and construction of proposed school 18-05-2018 Email Correspondence regarding Land Interest Questionnaire 05-06-2018 Email Correspondence requesting a meeting 20-06-2018 Meeting Discussion regarding Orsett Heath Academy and effect of Project on property 25-06-2018 Letter Land Interest Questionnaire sent 10-07-2018 Meeting Discussion regarding Orsett Heath Academy, land and property issues, and development 03-08-2018 Email Correspondence regarding Land Interest Questionnaire 10-08-2018 Email Correspondence regarding unregistered land and land referencing 14-08-2018 Email Correspondence regarding land referencing 17-08-2018 Email Correspondence regarding land referencing 20-08-2018 Letter Land Interest Questionnaire sent 23-08-2018 Email Correspondence regarding Order Limits update 24-08-2018 Meeting Discussion regarding Orsett Heath Academy and Project development

CA (Compulsory acquisition), CAR (Compulsory acquisition of rights over land and temporary possession), TP (Temporary possession)
CAS (Compulsory acquisition of subsoil), CASTPS (Compulsory acquisition of subsoil and temporary possession of land at the surface)

No.	Land interest name/organisation and land agent's name (if applicable)	Type of interest	Plot(s)	Land requirement	Status of negotiations with land interest		
953 Cont'd			16-53	CA	25-09-2018	Email	Correspondence regarding effect of Project on property and relocation of Gammon Field Travellers site
			16-57	CAR	26-09-2018	Email	Correspondence regarding Land Interest Questionnaire
			16-60	CAR	01-10-2018	Letter	Land Interest Questionnaire sent
			16-61	CA	01-10-2018	Email	Correspondence regarding Land Interest Questionnaire
			17-01	TP	09-10-2018	Letter	Section 42 Statutory consultation notification sent
			17-02	TP	09-10-2018	Letter	Land Interest Questionnaire sent
			17-07	TP	10-10-2018	Email	Correspondence regarding Land Interest Questionnaire follow up
			18-01	TP	10-10-2018	Meeting	Discussion regarding potential relocation of Gammon Field Travellers site and engagement required
			18-03	TP	16-10-2018	Email	Correspondence regarding landowner engagement, Land Interest Questionnaire and arranging a meeting
			18-04	TP	17-10-2018	Email	Correspondence regarding landowner engagement, Land Interest Questionnaire and arranging a meeting
			18-05	TP	18-10-2018	Email	Correspondence regarding landowner engagement, Land Interest Questionnaire and arranging a meeting
			18-06	TP	30-10-2018	Email	Correspondence regarding Land Interest Questionnaire follow up
			18-08	TP	08-11-2018	Email	Correspondence regarding Land Interest Questionnaire
			18-09	TP	09-11-2018	Email	Correspondence regarding Land Interest Questionnaire and visit to Gammon Field Travellers site
			18-10	TP	15-11-2018	Meeting	Discussion regarding Travellers relocation site
			19-02	TP	20-11-2018	Email	Correspondence regarding landowner engagement, Land Interest Questionnaire and arranging a meeting
			19-03	CA	27-11-2018	Email	Correspondence regarding alternative site for Gammon Field Travellers
			19-04	TP	01-02-2019	Letter	Land Interest Questionnaire sent
			19-05	CAR	12-02-2019	Letter	Land Interest Questionnaire response
			19-06	TP	12-02-2019	Email	Correspondence attaching Land Interest Questionnaire response
			19-08	TP	02-05-2019	Email	Correspondence regarding Orsett Heath Academy and land use plans
			19-09	CA	13-05-2019	Email	Correspondence regarding Land Interest Questionnaire and requesting update on Gypsies and Travellers Site Assessment study
			19-10	TP	14-05-2019	Email	Correspondence regarding Land Interest Questionnaire and requesting update on Gypsies and Travellers Site Assessment study
			19-14	TP	15-05-2019	Email	Correspondence attaching land use plans
			19-15	TP	17-05-2019	Email	Correspondence regarding Travellers site design proposals
			19-16	TP	06-06-2019	Email	Correspondence regarding Orsett Heath Academy and proposed land
			19-18	CA	12-06-2019	Meeting	Discussion regarding land use and design of Orsett Heath Academy
19-25	CA	14-08-2019	Email	Correspondence regarding 2019 Post Statutory consultation			
19-26	TP	15-08-2019	Letter	2019 Post-Statutory consultation notification sent			
19-28	TP	10-01-2020	Meeting	Discussion regarding Order Limits, effect of Project on property and mitigation			
19-34	CA	14-01-2020	Meeting	Supplementary consultation briefing			

CA (Compulsory acquisition), CAR (Compulsory acquisition of rights over land and temporary possession), TP (Temporary possession)

CAS (Compulsory acquisition of subsoil), CASTPS (Compulsory acquisition of subsoil and temporary possession of land at the surface)

No.	Land interest name/organisation and land agent's name (if applicable)	Type of interest	Plot(s)	Land requirement	Status of negotiations with land interest		
953 Cont'd			19-35	TP	27-01-2020	Letter	Supplementary consultation notification sent
			19-36	TP	10-02-2020	Meeting	Discussion regarding land use
			19-38	TP	13-02-2020	Meeting	Discussion regarding Orsett Heath Academy and Project progress
			19-40	CA	26-02-2020	Meeting	Discussion regarding land and property issues with the proposed Orsett Heath Academy site and understand potential effects on the proposals
			19-45	CA	16-03-2020	Letter	Land Interest Questionnaire sent
			19-49	CA	17-03-2020	Email	Correspondence regarding land interests
			19-50	CA	25-03-2020	Email	Correspondence regarding effect of Project on property and utilities
			19-54	CA	16-04-2020	Email	Correspondence attaching Land Interest Questionnaire response
			19-55	CA	21-04-2020	Email	Correspondence attaching Land Interest Questionnaire response
			20-02	TP	22-04-2020	Email	Correspondence attaching Land Interest Questionnaire response
			20-03	TP	24-04-2020	Email	Correspondence regarding Orsett Heath Academy and National Grid
			20-04	TP	24-04-2020	Meeting	Discussion regarding Orsett Heath Academy and utilities
			20-05	TP	27-05-2020	Letter	Correspondence regarding Supplementary consultation
			20-06	CAR	03-07-2020	Email	Correspondence attaching presentation of alternative site for Travellers relocation
			20-07	CAR	10-07-2020	Meeting	Discussion regarding alternative site design for Gammon Field Travellers relocation site
			20-08	CAR	13-07-2020	Letter	Design Refinement consultation notification sent
			20-09	CAR	19-08-2020	Email	Correspondence regarding consultation response
			20-11	CAR	17-09-2020	Meeting	Discussion regarding proposed scope for new Travellers site
			20-26	TP	21-09-2020	Meeting	Discussion regarding Gammon Field Travellers site design proposals and Project timeline
			20-40	TP	22-09-2020	Meeting	Discussion regarding Council's position with regards to pre-examination agreements with Land and Property
			20-42	CAR	12-10-2020	Meeting	Discussion regarding Travellers relocation site, next steps and engagement plan for Gammon Field Travellers
			20-46	TP	14-10-2020	Meeting	Discussion regarding land use and plot information
			20-53	CA	15-10-2020	Meeting	Land and Property meeting to progress discussions
			20-62	CA	28-10-2020	Email	Correspondence regarding Gammon Field Travellers site design
			20-63	CA	12-11-2020	Email	Correspondence regarding landowner engagement for Gammon Field Travellers
			20-68	CA	11-01-2021	Letter	Land Interest Questionnaire sent
			20-75	CAR	19-01-2021	Letter	Land Interest Questionnaire sent
			20-76	CAR	28-01-2021	Meeting	Discussion regarding design details for Gammon Field Travellers relocation site
			20-77	CA	03-02-2021	Meeting	Discussion regarding design details for Gammon Field Travellers relocation site
			20-78	CA	22-03-2021	Email	Correspondence regarding Orsett Heath Academy and design plan
20-79	CA	22-04-2021	Email	Correspondence regarding Order Limits update			
20-80	CA	13-07-2021	Letter	Community Impacts consultation notification sent			
20-83	CA	29-10-2021	Email	Correspondence regarding voluntary agreement letter			
20-84	CA	02-11-2021	Email	Correspondence regarding action plan agreement for Gammon Field Travellers relocation site			
20-85	CA	02-11-2021	Phone Call	Conversation regarding voluntary agreement letter			

CA (Compulsory acquisition), CAR (Compulsory acquisition of rights over land and temporary possession), TP (Temporary possession)

CAS (Compulsory acquisition of subsoil), CASTPS (Compulsory acquisition of subsoil and temporary possession of land at the surface)

No.	Land interest name/organisation and land agent's name (if applicable)	Type of interest	Plot(s)	Land requirement	Status of negotiations with land interest		
953 Cont'd			20-87	TP	04-11-2021	Email	Correspondence regarding Orsett Heath Academy and planning permission
			20-91	TP	20-01-2022	Meeting	Discussion regarding land use
			20-96	CA	21-01-2022	Email	Correspondence regarding relocation of Gammon Field Travellers site and utilities
			20-99	CAR	26-01-2022	Email	Correspondence regarding environmental compensation proposals
			20-100	CA	01-02-2022	Letter	Environmental compensation landowner engagement notification sent
			20-101	CA	07-02-2022	Email	Correspondence regarding Gammon Field Travellers relocation site and Thurrock Council's Governance
			20-102	TP	14-02-2022	Letter	Land Interest Questionnaire sent
			21-04	TP	21-02-2022	Letter	Correspondence regarding Gammon Field Travellers site and site design details
			21-05	TP	23-02-2022	Meeting	Discussion regarding relocation of Gammon Field Travellers site and site design
			21-09	TP	08-03-2022	Meeting	Discussion regarding relocation of Gammon Field Travellers site and site design
			21-10	TP	12-03-2022	Meeting	Discussion seeking feedback for site design options for Gammon Field Travellers from Essex Police
			21-11	TP	05-04-2022	Email	Correspondence attaching updated Design Report for Gammon Field Travellers relocation
			21-12	TP	21-04-2022	Meeting	Discussion regarding land use
			21-14	CAR	22-04-2022	Email	Correspondence regarding Gammon Field Travellers site and attaching draft site design
			21-15	CAR	06-05-2022	Meeting	Discussion regarding Orsett Heath Academy and Memorandum of Agreement
			21-16	CAR	09-05-2022	Meeting	Discussion regarding Project design
			21-18	TP	11-05-2022	Letter	Landowner engagement notification sent
			21-19	TP	13-05-2022	Letter	Local Refinement consultation notification sent
			21-20	CAR	24-05-2022	Email	Correspondence regarding site design for Gammon Field Travellers relocation site
			21-21	CAR	08-06-2022	Meeting	Discussion regarding Project design
			21-22	TP	18-07-2022	Meeting	Discussion seeking feedback for site design options from Essex Police
			21-24	CAR	28-07-2022	Meeting	Discussion regarding Project proposals and compensation
			21-30	TP	02-08-2022	Letter	Land Interest Questionnaire sent
			22-01	TP	16-08-2022	Meeting	Discussion with landowner and agent to progress next steps for land assembly
			22-02	TP	26-08-2022	Meeting	Discussion regarding effect of Project on property
			22-11	TP	01-09-2022	Letter	Landowner engagement notification sent
			22-13	TP			
			22-19	TP			
			22-21	TP			
			22-22	TP			
			22-23	TP			
			22-24	TP			
			22-25	CAR			
			22-27	CAR			
			22-29	CAR			
			22-30	CAR			

CA (Compulsory acquisition), CAR (Compulsory acquisition of rights over land and temporary possession), TP (Temporary possession)
 CAS (Compulsory acquisition of subsoil), CASTPS (Compulsory acquisition of subsoil and temporary possession of land at the surface)

No.	Land interest name/organisation and land agent's name (if applicable)	Type of interest	Plot(s)	Land requirement	Status of negotiations with land interest
953 Cont'd			22-31	CAR	
			22-32	CAR	
			22-33	CAR	
			22-34	CAR	
			22-35	TP	
			22-36	CAR	
			22-37	CAR	
			22-38	CAR	
			22-39	TP	
			22-41	CAR	
			22-42	CAR	
			22-43	CAR	
			22-44	CAR	
			22-45	CA	
			22-46	CA	
			22-47	TP	
			22-48	TP	
			22-49	CAR	
			22-50	CAR	
			22-51	CAR	
			22-52	CAR	
			22-53	CAR	
			22-54	CAR	
			22-55	CAR	
			22-56	TP	
			22-57	TP	
			22-58	TP	
			22-60	TP	
			22-62	TP	
			22-63	TP	
			22-64	TP	
			22-65	TP	
			22-66	TP	
			22-67	TP	
			22-68	TP	
			22-69	TP	
			22-70	TP	

CA (Compulsory acquisition), CAR (Compulsory acquisition of rights over land and temporary possession), TP (Temporary possession)
 CAS (Compulsory acquisition of subsoil), CASTPS (Compulsory acquisition of subsoil and temporary possession of land at the surface)

No.	Land interest name/organisation and land agent's name (if applicable)	Type of interest	Plot(s)	Land requirement	Status of negotiations with land interest
953 Cont'd			23-48	CAR	
			23-49	CAR	
			23-50	CAR	
			23-51	CA	
			23-53	CAR	
			23-55	CAR	
			23-58	CAR	
			23-59	CAR	
			23-62	CAR	
			23-63	CAR	
			23-65	CAR	
			23-73	CA	
			23-74	CA	
			23-80	CA	
			23-83	CA	
			23-85	CA	
			23-87	CA	
			23-93	CA	
			23-99	TP	
			23-102	TP	
			23-106	CA	
			23-110	CAR	
			23-112	CAR	
			23-120	CAR	
			23-121	CAR	
			23-123	CAR	
			23-127	CAR	
			23-129	CAR	
			23-132	CAR	
			23-135	CAR	
			23-138	CAR	
			23-142	CAR	
			23-143	CAR	
			23-146	CAR	
			23-148	CAR	
			23-150	CAR	
			23-154	CAR	

CA (Compulsory acquisition), CAR (Compulsory acquisition of rights over land and temporary possession), TP (Temporary possession)
 CAS (Compulsory acquisition of subsoil), CASTPS (Compulsory acquisition of subsoil and temporary possession of land at the surface)

No.	Land interest name/organisation and land agent's name (if applicable)	Type of interest	Plot(s)	Land requirement	Status of negotiations with land interest
953 Cont'd			23-156	CA	
			23-158	CA	
			23-160	TP	
			23-161	CAR	
			23-162	CAR	
			23-163	TP	
			23-164	TP	
			23-165	TP	
			23-166	TP	
			23-168	TP	
			23-170	CAR	
			24-01	CAR	
			24-02	CA	
			24-03	CAR	
			24-05	CAR	
			24-06	CAR	
			24-07	CAR	
			24-08	CAR	
			24-11	CA	
			24-12	CAR	
			24-13	CA	
			24-14	CA	
			24-15	CA	
			24-16	CA	
			24-17	CAR	
			24-18	CA	
			24-19	CA	
			24-21	CA	
			24-22	CAR	
			24-23	CAR	
			24-25	CAR	
			24-27	CAR	
			24-28	CAR	
			24-31	CAR	
			24-33	CA	
			24-35	CA	
			24-36	CA	

CA (Compulsory acquisition), CAR (Compulsory acquisition of rights over land and temporary possession), TP (Temporary possession)
 CAS (Compulsory acquisition of subsoil), CASTPS (Compulsory acquisition of subsoil and temporary possession of land at the surface)

No.	Land interest name/organisation and land agent's name (if applicable)	Type of interest	Plot(s)	Land requirement	Status of negotiations with land interest
953 Cont'd			24-37	CA	
			24-38	CA	
			24-39	CA	
			24-41	CA	
			24-42	CAR	
			24-45	CAR	
			24-47	TP	
			24-49	CAR	
			24-50	CA	
			24-52	CA	
			24-54	CA	
			24-55	CA	
			24-58	CA	
			24-61	CA	
			24-63	CAR	
			24-64	CA	
			24-67	CAR	
			24-68	CAR	
			24-72	CA	
			24-73	CA	
			24-75	CA	
			24-76	CA	
			24-77	CA	
			24-78	CA	
			24-79	CA	
			24-80	CAR	
			24-81	CAR	
			24-82	CAR	
			24-83	CAR	
			24-93	CAR	
			24-101	CA	
			24-102	CA	
			24-106	CA	
			24-108	CA	
			24-110	CA	
			24-115	CA	
			24-116	CAR	

CA (Compulsory acquisition), CAR (Compulsory acquisition of rights over land and temporary possession), TP (Temporary possession)
 CAS (Compulsory acquisition of subsoil), CASTPS (Compulsory acquisition of subsoil and temporary possession of land at the surface)

No.	Land interest name/organisation and land agent's name (if applicable)	Type of interest	Plot(s)	Land requirement	Status of negotiations with land interest
953 Cont'd			24-117	CA	
			24-118	CA	
			24-122	CA	
			24-126	CAR	
			24-127	TP	
			24-129	CAR	
			24-135	CA	
			24-137	CA	
			24-141	CA	
			24-142	TP	
			24-144	TP	
			24-146	CA	
			24-151	TP	
			24-154	TP	
			24-155	CA	
			24-156	CA	
			24-157	TP	
			24-159	CA	
			24-160	CAR	
			24-161	CAR	
			24-162	CAR	
			24-163	CAR	
			24-164	TP	
			24-166	TP	
			24-167	TP	
			24-171	TP	
			24-172	TP	
			24-173	TP	
			24-174	CAR	
			24-175	TP	
			24-178	TP	
			24-180	TP	
			24-181	TP	
			24-183	TP	
			24-185	CA	
			24-186	TP	
			24-187	TP	

CA (Compulsory acquisition), CAR (Compulsory acquisition of rights over land and temporary possession), TP (Temporary possession)
 CAS (Compulsory acquisition of subsoil), CASTPS (Compulsory acquisition of subsoil and temporary possession of land at the surface)

No.	Land interest name/organisation and land agent's name (if applicable)	Type of interest	Plot(s)	Land requirement	Status of negotiations with land interest
953 Cont'd			25-36	CAR	
			25-37	CAR	
			25-38	CAR	
			25-39	CAR	
			25-40	CAR	
			25-41	CAR	
			25-42	CAR	
			25-43	CAR	
			25-44	CAR	
			25-45	CAR	
			25-46	CAR	
			25-47	CAR	
			25-48	CAR	
			25-49	CAR	
			25-50	CAR	
			25-51	CAR	
			25-52	CAR	
			25-53	CAR	
			25-54	CAR	
			25-55	CAR	
			25-56	CAR	
			25-57	CAR	
			25-58	CAR	
			25-59	CAR	
			25-60	CAR	
			25-61	CAR	
			25-62	CAR	
			25-63	CAR	
			25-64	CAR	
			25-65	CAR	
			25-66	CAR	
			25-67	CAR	
			25-68	CAR	
			25-69	CAR	
			25-70	CAR	
			25-71	CAR	
			25-72	CAR	

CA (Compulsory acquisition), CAR (Compulsory acquisition of rights over land and temporary possession), TP (Temporary possession)
 CAS (Compulsory acquisition of subsoil), CASTPS (Compulsory acquisition of subsoil and temporary possession of land at the surface)

No.	Land interest name/organisation and land agent's name (if applicable)	Type of interest	Plot(s)	Land requirement	Status of negotiations with land interest
953 Cont'd			25-73	CAR	
			25-74	CAR	
			25-75	CAR	
			25-76	CAR	
			25-77	CAR	
			25-78	CAR	
			25-79	TP	
			25-80	TP	
			25-81	CAR	
			25-82	CAR	
			25-83	CAR	
			25-84	CAR	
			25-85	CAR	
			25-86	CAR	
			25-87	CAR	
			25-88	CAR	
			25-89	CAR	
			25-90	CAR	
			25-91	CAR	
			25-92	CAR	
			25-93	CAR	
			25-94	CA	
			25-95	CAR	
			25-96	CA	
			25-97	CA	
			25-98	CAR	
			25-99	CAR	
			25-100	CA	
			25-101	CAR	
			25-102	CAR	
			25-103	CA	
			25-104	CA	
			25-106	CAR	
			25-109	CAR	
			25-110	CA	
			25-111	CAR	
			25-112	CA	

CA (Compulsory acquisition), CAR (Compulsory acquisition of rights over land and temporary possession), TP (Temporary possession)
 CAS (Compulsory acquisition of subsoil), CASTPS (Compulsory acquisition of subsoil and temporary possession of land at the surface)

No.	Land interest name/organisation and land agent's name (if applicable)	Type of interest	Plot(s)	Land requirement	Status of negotiations with land interest
953 Cont'd			26-01	CA	
			26-02	CA	
			26-03	CA	
			26-04	CA	
			26-05	CA	
			26-06	CA	
			26-08	CA	
			26-12	CA	
			26-15	CA	
			26-16	CA	
			26-17	CAR	
			26-18	CAR	
			26-19	CAR	
			26-20	CAR	
			26-21	CAR	
			26-22	CAR	
			26-23	CAR	
			26-24	TP	
			26-25	CAR	
			26-26	CAR	
			26-28	CAR	
			26-29	CAR	
			26-30	CAR	
			26-31	CAR	
			26-32	CAR	
			26-33	CAR	
			26-34	TP	
			26-35	CAR	
			26-36	CAR	
			26-37	CAR	
			26-38	CAR	
			26-39	CAR	
			26-40	CAR	
			26-41	CAR	
			26-42	CAR	
			26-43	TP	
			26-44	CAR	

CA (Compulsory acquisition), CAR (Compulsory acquisition of rights over land and temporary possession), TP (Temporary possession)
 CAS (Compulsory acquisition of subsoil), CASTPS (Compulsory acquisition of subsoil and temporary possession of land at the surface)

No.	Land interest name/organisation and land agent's name (if applicable)	Type of interest	Plot(s)	Land requirement	Status of negotiations with land interest
953 Cont'd			26-45	CAR	
			26-46	CAR	
			26-47	CAR	
			26-48	CAR	
			26-49	CAR	
			26-50	CAR	
			26-51	CAR	
			26-52	CAR	
			26-53	CAR	
			26-54	CAR	
			26-55	CAR	
			26-56	CAR	
			26-57	CAR	
			26-58	CAR	
			26-59	CAR	
			26-60	CAR	
			26-61	CAR	
			26-62	CAR	
			26-63	CAR	
			26-64	CAR	
			26-65	CAR	
			26-66	CAR	
			27-01	CAR	
			27-11	CAR	
			27-12	CAR	
			27-19	CA	
			27-20	CA	
			27-23	CA	
			27-24	CA	
			27-29	CA	
			27-31	CA	
			27-33	CA	
			27-34	CA	
			27-36	CAR	
			27-37	CAR	
			27-45	CAR	
			27-57	CAR	

CA (Compulsory acquisition), CAR (Compulsory acquisition of rights over land and temporary possession), TP (Temporary possession)
 CAS (Compulsory acquisition of subsoil), CASTPS (Compulsory acquisition of subsoil and temporary possession of land at the surface)

No.	Land interest name/organisation and land agent's name (if applicable)	Type of interest	Plot(s)	Land requirement	Status of negotiations with land interest
953 Cont'd			28-32 28-37 28-41 28-42 28-48 28-49 28-50 28-51 28-52 28-53 28-54 28-55 28-56 28-57 28-58 28-59 28-60 28-61 28-62 28-63 28-64 28-65 28-66 28-67 28-68 28-69 28-70 28-71 28-72 28-73 28-74 28-75 28-76 28-77 28-78 28-79 28-80	CA CAR CA CAR CA CAR CAR CAR CAR CAR CAR CA CAR CAR TP CAR CAR CAR TP TP CAR TP CA CAR TP CA CAR TP CAR CAR CAR CA CA CA CA CA CA CA	

CA (Compulsory acquisition), CAR (Compulsory acquisition of rights over land and temporary possession), TP (Temporary possession)
 CAS (Compulsory acquisition of subsoil), CASTPS (Compulsory acquisition of subsoil and temporary possession of land at the surface)

No.	Land interest name/organisation and land agent's name (if applicable)	Type of interest	Plot(s)	Land requirement	Status of negotiations with land interest
953 Cont'd			28-81	CA	
			28-82	CA	
			28-83	CA	
			28-84	CA	
			28-85	CA	
			28-86	CA	
			28-87	CA	
			28-88	CA	
			28-89	CA	
			28-90	CA	
			28-91	CA	
			28-92	CA	
			28-93	CA	
			28-94	CA	
			28-95	CA	
			28-96	CA	
			28-97	CA	
			28-98	CAR	
			28-99	CA	
			28-100	CAR	
			28-101	CA	
			28-104	TP	
			28-105	CA	
			28-106	CAR	
			28-109	CA	
			28-110	CA	
			28-111	CA	
			28-112	CA	
			28-113	CA	
			28-114	CA	
			28-118	CA	
			28-119	CA	
			28-121	CA	
			28-122	CA	
			28-123	CA	
			28-126	CA	
			28-129	CAR	

CA (Compulsory acquisition), CAR (Compulsory acquisition of rights over land and temporary possession), TP (Temporary possession)
 CAS (Compulsory acquisition of subsoil), CASTPS (Compulsory acquisition of subsoil and temporary possession of land at the surface)

No.	Land interest name/organisation and land agent's name (if applicable)	Type of interest	Plot(s)	Land requirement	Status of negotiations with land interest
953 Cont'd			28-131 28-132 28-133 29-02 29-03 29-04 29-06 29-08 29-09 29-10 29-11 29-13 29-14 29-16 29-17 29-20 29-21 29-22 29-25 29-26 29-27 29-28 29-29 29-30 29-31 29-32 29-33 29-34 29-35 29-37 29-39 29-40 29-42 29-43 29-44 29-45 29-47	CAR CAR CAR CA CAR CAR CA CA CA CAR CAR CAR CA CA CAR CAR CA CA CA CAR CA CA CA CAR CA CA CA TP CA TP CA TP CA CA CA TP CA CA CA CA	

CA (Compulsory acquisition), CAR (Compulsory acquisition of rights over land and temporary possession), TP (Temporary possession)
 CAS (Compulsory acquisition of subsoil), CASTPS (Compulsory acquisition of subsoil and temporary possession of land at the surface)

No.	Land interest name/organisation and land agent's name (if applicable)	Type of interest	Plot(s)	Land requirement	Status of negotiations with land interest
953 Cont'd			29-48	CA	
			29-49	CAR	
			29-51	TP	
			29-52	CA	
			29-53	CA	
			29-54	CA	
			29-55	CA	
			29-58	CA	
			29-59	CA	
			29-61	CAR	
			29-62	CAR	
			29-63	CAR	
			29-64	CA	
			29-65	CAR	
			29-68	CA	
			29-69	CA	
			29-71	CA	
			29-73	CA	
			29-75	CA	
			29-77	CA	
			29-78	CA	
			29-81	CA	
			29-82	CA	
			29-83	CA	
			29-84	CA	
			29-85	CA	
			29-86	CA	
			29-87	CA	
			29-88	CA	
			29-89	CA	
			29-90	CA	
			29-91	CA	
			29-92	CA	
			29-93	CA	
			29-95	CA	
			29-96	CA	
			29-97	CA	

CA (Compulsory acquisition), CAR (Compulsory acquisition of rights over land and temporary possession), TP (Temporary possession)
 CAS (Compulsory acquisition of subsoil), CASTPS (Compulsory acquisition of subsoil and temporary possession of land at the surface)

No.	Land interest name/organisation and land agent's name (if applicable)	Type of interest	Plot(s)	Land requirement	Status of negotiations with land interest
953 Cont'd			29-98	CA	
			29-100	CA	
			29-101	CA	
			29-102	CA	
			29-104	CA	
			29-105	CA	
			29-107	CA	
			29-108	CA	
			29-110	CA	
			29-111	CA	
			29-112	CA	
			29-115	CAR	
			29-116	CA	
			29-117	CA	
			29-118	CA	
			29-119	CA	
			29-120	CA	
			29-122	CA	
			29-123	CA	
			29-124	CA	
			29-125	CA	
			29-126	CA	
			29-127	CA	
			29-129	CA	
			29-130	CA	
			29-132	CA	
			29-133	CA	
			29-134	CA	
			29-135	CA	
			29-136	CA	
			29-137	CA	
			29-138	CA	
			29-139	CA	
			29-140	CAR	
			29-142	CA	
			29-143	CA	
			29-144	CA	

CA (Compulsory acquisition), CAR (Compulsory acquisition of rights over land and temporary possession), TP (Temporary possession)
 CAS (Compulsory acquisition of subsoil), CASTPS (Compulsory acquisition of subsoil and temporary possession of land at the surface)

No.	Land interest name/organisation and land agent's name (if applicable)	Type of interest	Plot(s)	Land requirement	Status of negotiations with land interest
953 Cont'd			29-145	CA	
			29-146	CA	
			29-147	CA	
			29-148	CA	
			29-149	CA	
			29-150	CA	
			29-151	CA	
			29-152	CA	
			29-153	CA	
			29-154	CA	
			29-155	CA	
			29-156	CA	
			29-161	CA	
			29-162	CA	
			29-163	CA	
			29-164	CA	
			29-165	CA	
			29-166	CA	
			29-167	CA	
			29-168	CA	
			29-171	CA	
			29-174	CA	
			29-175	CA	
			29-176	CA	
			29-178	CA	
			29-179	CA	
			29-182	CA	
			29-183	CA	
			29-184	CA	
			29-185	CA	
			29-187	CA	
			29-188	CA	
			29-189	CA	
			29-190	CA	
			29-191	CA	
			29-193	CA	
			29-194	CA	

CA (Compulsory acquisition), CAR (Compulsory acquisition of rights over land and temporary possession), TP (Temporary possession)
 CAS (Compulsory acquisition of subsoil), CASTPS (Compulsory acquisition of subsoil and temporary possession of land at the surface)

No.	Land interest name/organisation and land agent's name (if applicable)	Type of interest	Plot(s)	Land requirement	Status of negotiations with land interest
953 Cont'd			29-196	CA	
			29-197	CA	
			29-198	CA	
			29-199	CA	
			29-200	CA	
			29-201	CA	
			29-202	CAR	
			29-203	CA	
			29-204	CA	
			29-206	CA	
			29-207	CA	
			29-210	CA	
			29-213	CAR	
			29-214	CA	
			29-216	CA	
			29-218	CA	
			29-219	CA	
			29-220	CA	
			29-222	CA	
			29-223	CA	
			29-224	CA	
			29-225	CA	
			29-227	CA	
			29-228	CA	
			29-229	CA	
			29-231	CAR	
			29-232	CA	
			29-233	CA	
			29-235	CA	
			29-236	CAR	
			29-237	CAR	
			29-238	CAR	
			29-241	CA	
			29-243	CA	
			29-247	CAR	
			29-249	CAR	
			29-250	CAR	

CA (Compulsory acquisition), CAR (Compulsory acquisition of rights over land and temporary possession), TP (Temporary possession)
 CAS (Compulsory acquisition of subsoil), CASTPS (Compulsory acquisition of subsoil and temporary possession of land at the surface)

No.	Land interest name/organisation and land agent's name (if applicable)	Type of interest	Plot(s)	Land requirement	Status of negotiations with land interest
953 Cont'd			30-28	TP	
			30-29	TP	
			30-30	TP	
			30-31	TP	
			30-32	TP	
			30-33	TP	
			30-34	TP	
			30-35	TP	
			30-36	TP	
			30-37	TP	
			30-38	TP	
			30-39	TP	
			30-40	TP	
			30-41	TP	
			30-42	TP	
			30-43	TP	
			30-44	TP	
			30-45	TP	
			30-46	TP	
			30-47	TP	
			30-48	TP	
			30-49	TP	
			30-50	TP	
			30-51	TP	
			30-52	TP	
			30-53	TP	
			30-54	TP	
			30-55	TP	
			30-56	TP	
			30-57	TP	
			30-58	TP	
			30-59	TP	
			30-60	TP	
			30-61	TP	
			30-62	TP	
			30-63	TP	
			30-64	TP	

CA (Compulsory acquisition), CAR (Compulsory acquisition of rights over land and temporary possession), TP (Temporary possession)
 CAS (Compulsory acquisition of subsoil), CASTPS (Compulsory acquisition of subsoil and temporary possession of land at the surface)

No.	Land interest name/organisation and land agent's name (if applicable)	Type of interest	Plot(s)	Land requirement	Status of negotiations with land interest
953 Cont'd			30-65	TP	
			30-66	TP	
			30-67	TP	
			30-68	TP	
			30-69	TP	
			30-70	CA	
			30-71	TP	
			30-72	TP	
			30-73	TP	
			30-74	CAR	
			30-75	CAR	
			30-76	CAR	
			30-77	CAR	
			30-79	CAR	
			30-80	CAR	
			31-01	CA	
			31-03	CA	
			31-04	CA	
			31-05	TP	
			31-08	TP	
			31-10	CAR	
			31-11	CAR	
			31-13	TP	
			31-14	CAR	
			31-15	CAR	
			31-16	CAR	
			31-17	CAR	
			31-18	TP	
			31-20	CAR	
			31-21	CAR	
			31-22	CAR	
			31-23	CA	
			31-24	CA	
			31-25	CA	
			31-26	CA	
			31-27	CA	
			31-28	CA	

CA (Compulsory acquisition), CAR (Compulsory acquisition of rights over land and temporary possession), TP (Temporary possession)
 CAS (Compulsory acquisition of subsoil), CASTPS (Compulsory acquisition of subsoil and temporary possession of land at the surface)

No.	Land interest name/organisation and land agent's name (if applicable)	Type of interest	Plot(s)	Land requirement	Status of negotiations with land interest
953 Cont'd			31-29	CA	
			31-30	CA	
			31-31	CA	
			31-32	CA	
			31-33	CA	
			31-34	CA	
			31-35	CA	
			31-36	CA	
			32-01	CA	
			32-02	CA	
			32-03	CA	
			32-04	CA	
			32-08	CA	
			32-12	TP	
			32-13	TP	
			32-14	TP	
			32-15	CAR	
			32-16	CAR	
			32-17	CAR	
			32-18	CAR	
			32-19	CA	
			32-20	CA	
			32-21	CA	
			32-22	CA	
			32-23	CA	
			32-24	CA	
			32-27	CA	
			32-28	CA	
			32-29	CA	
			32-30	CA	
			32-31	CA	
			32-32	CA	
			32-33	CAR	
			32-35	CAR	
			32-37	CA	
			32-38	CA	
			32-40	CA	

CA (Compulsory acquisition), CAR (Compulsory acquisition of rights over land and temporary possession), TP (Temporary possession)
 CAS (Compulsory acquisition of subsoil), CASTPS (Compulsory acquisition of subsoil and temporary possession of land at the surface)

No.	Land interest name/organisation and land agent's name (if applicable)	Type of interest	Plot(s)	Land requirement	Status of negotiations with land interest
953 Cont'd			32-41	CA	
			32-42	CA	
			32-43	CA	
			32-46	CA	
			32-49	CAR	
			32-50	CA	
			32-51	CA	
			32-52	CA	
			32-54	CA	
			32-56	CA	
			32-57	TP	
			32-58	CAR	
			32-59	CAR	
			32-60	CA	
			32-62	CA	
			32-64	CA	
			32-67	CA	
			32-68	CA	
			32-69	CA	
			32-70	CA	
			32-71	CA	
			32-72	CA	
			32-73	CA	
			32-74	CA	
			32-75	CA	
			32-76	CA	
			32-77	CA	
			32-78	TP	
			32-80	CA	
			32-81	TP	
			32-82	CA	
			32-84	CAR	
			32-85	TP	
			32-86	CA	
			32-88	CA	
			32-89	CA	
			32-92	TP	

CA (Compulsory acquisition), CAR (Compulsory acquisition of rights over land and temporary possession), TP (Temporary possession)
 CAS (Compulsory acquisition of subsoil), CASTPS (Compulsory acquisition of subsoil and temporary possession of land at the surface)

No.	Land interest name/organisation and land agent's name (if applicable)	Type of interest	Plot(s)	Land requirement	Status of negotiations with land interest
953 Cont'd			32-93	CAR	
			32-95	CA	
			32-96	CA	
			32-97	CA	
			32-98	CA	
			32-99	CA	
			32-100	CA	
			32-101	CA	
			32-105	CA	
			32-106	CA	
			32-107	CA	
			32-108	CA	
			32-109	TP	
			32-110	CAR	
			32-111	CAR	
			32-112	CA	
			32-113	CA	
			32-114	CA	
			32-115	TP	
			32-116	CAR	
			32-117	TP	
			32-118	CAR	
			32-121	CA	
			32-122	CAR	
			32-123	CA	
			32-124	CAR	
			32-125	CAR	
			32-126	CA	
			32-127	CA	
			32-128	CAR	
			32-129	CAR	
			32-130	CAR	
			32-131	CA	
			32-132	CA	
			32-133	CAR	
			32-134	TP	
			32-136	CAR	

CA (Compulsory acquisition), CAR (Compulsory acquisition of rights over land and temporary possession), TP (Temporary possession)
 CAS (Compulsory acquisition of subsoil), CASTPS (Compulsory acquisition of subsoil and temporary possession of land at the surface)

No.	Land interest name/organisation and land agent's name (if applicable)	Type of interest	Plot(s)	Land requirement	Status of negotiations with land interest
953 Cont'd			32-139	CAR	
			32-140	CAR	
			32-141	CAR	
			32-142	CAR	
			32-144	CAR	
			32-145	CAR	
			32-146	CA	
			32-148	CAR	
			32-149	TP	
			32-150	CA	
			32-151	CA	
			32-153	TP	
			32-154	CA	
			32-155	CAR	
			32-156	CAR	
			32-157	CAR	
			32-158	TP	
			32-159	CAR	
			32-160	CAR	
			32-161	CA	
			32-162	TP	
			32-164	CAR	
			32-165	TP	
			32-167	CA	
			32-168	CAR	
			32-169	CAR	
			32-170	CAR	
			32-171	CAR	
			32-172	CAR	
			32-173	CAR	
			32-174	CAR	
			32-177	CAR	
			32-178	CAR	
			32-179	CAR	
			32-181	TP	
			32-182	TP	
			32-184	CA	

CA (Compulsory acquisition), CAR (Compulsory acquisition of rights over land and temporary possession), TP (Temporary possession)
 CAS (Compulsory acquisition of subsoil), CASTPS (Compulsory acquisition of subsoil and temporary possession of land at the surface)

No.	Land interest name/organisation and land agent's name (if applicable)	Type of interest	Plot(s)	Land requirement	Status of negotiations with land interest
953 Cont'd			32-185 32-186 33-01 33-02 33-03 33-07 33-08 33-10 33-11 33-15 33-16 33-17 33-18 33-19 33-21 33-22 33-23 33-27 33-28 33-32 33-33 33-34 33-35 33-43 33-44 33-45 33-46 33-47 33-48 33-49 33-51 33-56 33-57 33-59 33-62 33-65 33-73	CA TP CAR CAR CAR CA CAR CA CA CA CA CAR CA TP CA CA CA CA CA CA CA CAR CA CA CA CA CAR CAR CAR CA CAR CAR CA CAR CA CA CA CA CA CA CA	

CA (Compulsory acquisition), CAR (Compulsory acquisition of rights over land and temporary possession), TP (Temporary possession)
 CAS (Compulsory acquisition of subsoil), CASTPS (Compulsory acquisition of subsoil and temporary possession of land at the surface)

No.	Land interest name/organisation and land agent's name (if applicable)	Type of interest	Plot(s)	Land requirement	Status of negotiations with land interest
953 Cont'd			33-121	CAR	
			33-122	CAR	
			33-123	CAR	
			33-124	CAR	
			33-125	CAR	
			33-126	CAR	
			33-127	CAR	
			33-128	CAR	
			33-129	CAR	
			33-130	CAR	
			33-131	CAR	
			33-132	CAR	
			33-133	CAR	
			33-134	CAR	
			33-135	CAR	
			33-136	CAR	
			33-137	CAR	
			33-138	CAR	
			33-139	CAR	
			33-140	CAR	
			33-141	CAR	
			33-142	CAR	
			33-143	CAR	
			33-144	CAR	
			33-145	CAR	
			33-146	CAR	
			33-147	CAR	
			33-148	CAR	
			33-149	CAR	
			33-150	CAR	
			33-151	CAR	
			33-152	CAR	
			33-153	CAR	
			33-154	CAR	
			33-155	CAR	
			33-156	CAR	
			33-157	CAR	

CA (Compulsory acquisition), CAR (Compulsory acquisition of rights over land and temporary possession), TP (Temporary possession)
CAS (Compulsory acquisition of subsoil), CASTPS (Compulsory acquisition of subsoil and temporary possession of land at the surface)

No.	Land interest name/organisation and land agent's name (if applicable)	Type of interest	Plot(s)	Land requirement	Status of negotiations with land interest
953 Cont'd			33-158	CAR	
			33-159	CAR	
			33-160	CAR	
			33-161	CAR	
			33-162	CAR	
			33-163	CAR	
			33-164	CAR	
			33-165	CAR	
			33-166	CAR	
			33-167	CAR	
			33-168	CAR	
			33-169	CAR	
			33-170	CAR	
			33-171	CAR	
			33-172	CAR	
			33-173	CAR	
			33-174	CAR	
			33-176	CAR	
			33-177	CAR	
			33-178	CAR	
			33-180	CAR	
			33-181	CAR	
			33-182	CAR	
			33-183	CAR	
			33-184	CAR	
			33-185	CAR	
			33-186	CAR	
			33-187	CAR	
			33-188	CAR	
			33-189	CAR	
			33-190	CAR	
			33-191	CAR	
			33-192	CAR	
			33-195	CAR	
			33-196	CAR	
			33-197	CAR	
			33-199	CAR	

CA (Compulsory acquisition), CAR (Compulsory acquisition of rights over land and temporary possession), TP (Temporary possession)
 CAS (Compulsory acquisition of subsoil), CASTPS (Compulsory acquisition of subsoil and temporary possession of land at the surface)

No.	Land interest name/organisation and land agent's name (if applicable)	Type of interest	Plot(s)	Land requirement	Status of negotiations with land interest
953 Cont'd			33-200	CAR	
			33-202	CAR	
			33-203	CAR	
			33-205	CAR	
			33-206	CAR	
			33-208	CAR	
			33-209	CAR	
			33-210	CAR	
			33-211	CAR	
			33-212	CAR	
			33-214	CA	
			33-215	CAR	
			33-216	CA	
			33-217	CAR	
			33-218	CA	
			33-219	CAR	
			33-220	CAR	
			33-221	CAR	
			33-222	CAR	
			33-223	CA	
			33-224	TP	
			33-225	CAR	
			33-226	TP	
			33-227	CAR	
			33-228	CAR	
			33-230	CAR	
			33-231	CAR	
			33-232	CAR	
			33-233	CAR	
			33-234	TP	
			33-235	TP	
			33-236	CAR	
			33-237	TP	
			33-238	CAR	
			33-239	CAR	
			33-240	CAR	
			33-241	CAR	

CA (Compulsory acquisition), CAR (Compulsory acquisition of rights over land and temporary possession), TP (Temporary possession)
 CAS (Compulsory acquisition of subsoil), CASTPS (Compulsory acquisition of subsoil and temporary possession of land at the surface)

No.	Land interest name/organisation and land agent's name (if applicable)	Type of interest	Plot(s)	Land requirement	Status of negotiations with land interest
953 Cont'd			33-243	CAR	
			33-244	CAR	
			33-245	CAR	
			33-246	CAR	
			33-247	CAR	
			33-248	CAR	
			33-250	CAR	
			33-251	CAR	
			33-252	CAR	
			33-254	TP	
			33-255	TP	
			33-256	CAR	
			33-258	CAR	
			33-259	TP	
			33-260	CAR	
			33-262	CAR	
			33-263	TP	
			33-264	CAR	
			33-267	CAR	
			33-269	CAR	
			33-271	CAR	
			33-272	CAR	
			33-274	CAR	
			33-275	CAR	
			33-277	CAR	
			33-279	CAR	
			33-281	TP	
			33-283	CAR	
			33-284	CAR	
			33-286	CAR	
			33-287	CAR	
			34-01	CAR	
			34-02	CAR	
			34-08	CA	
			34-09	CA	
			34-10	CA	
			34-12	CA	

CA (Compulsory acquisition), CAR (Compulsory acquisition of rights over land and temporary possession), TP (Temporary possession)
 CAS (Compulsory acquisition of subsoil), CASTPS (Compulsory acquisition of subsoil and temporary possession of land at the surface)

No.	Land interest name/organisation and land agent's name (if applicable)	Type of interest	Plot(s)	Land requirement	Status of negotiations with land interest
953 Cont'd			34-21 34-22 34-23 34-24 34-25 34-26 34-27 34-28 34-31 34-39 34-40 34-41 34-43 34-44 35-02 35-03 35-04 35-08 35-09 35-12 35-13 35-14 35-18 35-19 35-34 35-39 35-43 35-44 36-01 36-02 36-03 37-06 37-07 38-01 38-02 38-05 38-06	CA CA CAR CAR CAR CAR TP TP CAR CAR CAR CAR CAR CAR CAR CAR CAR CA CAR CAR CA CAR CA CA CAR CAR CA CA CAR CAR CAR CAR CAR TP CA CA	

CA (Compulsory acquisition), CAR (Compulsory acquisition of rights over land and temporary possession), TP (Temporary possession)
 CAS (Compulsory acquisition of subsoil), CASTPS (Compulsory acquisition of subsoil and temporary possession of land at the surface)

No.	Land interest name/organisation and land agent's name (if applicable)	Type of interest	Plot(s)	Land requirement	Status of negotiations with land interest
953 Cont'd			38-07	CA	
			38-08	CA	
			38-10	TP	
			38-14	CAR	
			38-20	CAR	
			38-21	CA	
			38-22	CAR	
			38-23	TP	
			38-24	CAR	
			38-26	CA	
			38-27	CA	
			38-29	TP	
			38-31	CAR	
			38-32	CAR	
			38-34	CAR	
			38-35	CAR	
			38-36	TP	
			38-37	TP	
			38-39	TP	
			38-40	CAR	
			38-43	CAR	
			38-44	CAR	
			38-47	CAR	
			38-50	CA	
			38-55	CAR	
			38-56	CA	
			38-57	CA	
			38-58	CA	
			38-60	CAR	
			38-61	CAR	
			38-64	CAR	
			38-65	CAR	
			39-07	CA	
			39-08	TP	
			39-10	CA	
			39-11	CA	
			39-20	CAR	

CA (Compulsory acquisition), CAR (Compulsory acquisition of rights over land and temporary possession), TP (Temporary possession)
 CAS (Compulsory acquisition of subsoil), CASTPS (Compulsory acquisition of subsoil and temporary possession of land at the surface)

No.	Land interest name/organisation and land agent's name (if applicable)	Type of interest	Plot(s)	Land requirement	Status of negotiations with land interest
953 Cont'd			39-26 39-29 39-31 39-32 39-33 39-34 39-35 39-36 39-37 39-38 39-39 39-40 39-41 39-43 39-44 39-47 39-48 39-49 39-50 39-51 39-52 39-53 39-54 39-55 39-56 39-57 39-58 39-59 39-60 39-61 39-63 39-65 39-71 39-80 39-83 39-84 40-14	TP CAR CAR CAR CAR CA CA CA CA CA CA CA CA CA CA CA CA CA CA CAR CA CAR CAR CA CAR CAR CA CAR CA CAR CA CA CAR CA TP CAR TP CA	

CA (Compulsory acquisition), CAR (Compulsory acquisition of rights over land and temporary possession), TP (Temporary possession)
 CAS (Compulsory acquisition of subsoil), CASTPS (Compulsory acquisition of subsoil and temporary possession of land at the surface)

No.	Land interest name/organisation and land agent's name (if applicable)	Type of interest	Plot(s)	Land requirement	Status of negotiations with land interest
953 Cont'd			40-15 40-19 40-24 40-25 40-26 40-27 41-02 41-10 41-11 41-12 41-20 41-21 41-24 41-36 41-37 41-38 41-39 41-40 41-41 41-43 42-51 42-178 42-181 42-182 42-183 42-184 42-185 44-120 44-121 44-123 45-176 45-177	CA CA CA CA CA CA CAR CAR CAR TP TP CA CAR CAR CAR TP CAR CAR CAR CAR TP CAR CAR CAR CAR CAR CAR CAR CAR CAR CAR CAR CAR CAR CAR CAR CAR CAR CAR CAR	
954	Thurrock Investment Limited	Cat 1, 2 and 3	30-06 30-07 30-09 34-01	CAR CAR CAR CAR	An invitation to negotiate and acquire land interests by voluntary agreement has been sent by letter. 27-01-2020 Letter Supplementary consultation notification sent 13-07-2020 Letter Design Refinement consultation notification sent 29-09-2020 Letter An invitation has been sent to negotiate and acquire land interests by voluntary agreement 13-07-2021 Letter Community Impacts consultation notification sent

CA (Compulsory acquisition), CAR (Compulsory acquisition of rights over land and temporary possession), TP (Temporary possession)
CAS (Compulsory acquisition of subsoil), CASTPS (Compulsory acquisition of subsoil and temporary possession of land at the surface)

No.	Land interest name/organisation and land agent's name (if applicable)	Type of interest	Plot(s)	Land requirement	Status of negotiations with land interest
954 Cont'd					26-10-2021 Letter An invitation has been sent to negotiate and acquire land interests by voluntary agreement 13-05-2022 Letter Local Refinement consultation notification sent
955	Thurrock Lifestyle Solutions CIC	Cat 1, 2 and 3	25-69	CAR	An invitation to negotiate and acquire land interests by voluntary agreement has been sent by letter. 13-07-2021 Letter Community Impacts consultation notification sent 26-10-2021 Letter An invitation has been sent to negotiate and acquire land interests by voluntary agreement 13-05-2022 Letter Local Refinement consultation notification sent 24-05-2022 Letter Local Refinement consultation extension notification sent
956	Thurrock Power Limited	Cat 2 and 3	16-09 16-12 16-15 16-32 20-01 20-10 20-12 20-14 20-18 20-25 20-33 20-34 20-41 20-58 20-63 20-75 21-25 21-26 21-29 21-31 23-08	TP CAR TP CAR CAR CAR CAR CAR CAR CAR TP TP CAR CA CA CAR CAR CAR CAR CAR TP CAR	Notification of the Project and confirmation of assets has taken place. The draft Development Consent Order contains Protective Provisions for the benefit of statutory undertakers and prohibits compulsory acquisition of any of their apparatus without consent. Further negotiations will be progressed up to and during examination. 15-07-2019 Meeting Discussion on Thurrock Power's proposals to construct a jetty/causeway and potential opportunities for the Applicant 18-07-2019 Meeting Follow up meeting to discuss the proposed jetty. The Applicant confirmed it would not be required for the Project 10-10-2019 Meeting Discussion regarding access proposals and gas pipeline diversion 11-02-2020 Meeting Discussion regarding access to gas pipeline diversion and the landowner's separate Development Consent Order application 13-07-2020 Letter Design Refinement consultation notification sent 09-09-2020 Meeting Discussion regarding interfaces between the two Projects and programme 30-09-2020 Meeting Discussion regarding access proposals and gas pipeline diversion 22-10-2020 Meeting Discussion regarding environmental mitigation proposals 26-02-2021 Meeting Discussion regarding access to gas pipeline diversion and the landowner's separate Development Consent Order application 01-03-2021 Meeting The Applicant provided land referencing details for the area required for the gas pipeline diversion 19-03-2021 Meeting Discussion regarding access to gas pipeline diversion and Protective Provisions 13-07-2021 Letter Community Impacts consultation notification sent 13-12-2021 Letter Landowner engagement notification sent 31-03-2022 Meeting Discussion regarding the landowner's separate Development Consent Order application submission and proposed water supply and substation 13-05-2022 Letter Local Refinement consultation notification sent 24-05-2022 Letter Local Refinement consultation extension notification sent 25-05-2022 Meeting The landowner provided an update on their Project following the Development Consent Order approval 17-06-2022 Email The Applicant provided a draft interrelationship document for the landowner to review 22-06-2022 Meeting Discussion regarding the landowner's separate Development Consent Order application submission and proposed water supply and substation

CA (Compulsory acquisition), CAR (Compulsory acquisition of rights over land and temporary possession), TP (Temporary possession)
CAS (Compulsory acquisition of subsoil), CASTPS (Compulsory acquisition of subsoil and temporary possession of land at the surface)

No.	Land interest name/organisation and land agent's name (if applicable)	Type of interest	Plot(s)	Land requirement	Status of negotiations with land interest
956 Cont'd			23-19	CAR	
			23-21	CAR	
			23-22	CAR	
			23-24	CAR	
			23-26	CAR	
			23-27	CAR	
			23-30	CAR	
			23-31	CAR	
			23-34	CAR	
			23-36	TP	
			23-37	TP	
			23-43	TP	
			23-52	TP	
			23-68	CA	
			23-106	CA	
			23-120	CAR	
			24-04	CA	
			24-09	TP	
			24-10	CA	
			24-24	TP	
			24-26	TP	
			24-30	CAR	
			24-32	CAR	
			24-59	CAR	
			24-60	CA	
			25-105	CA	
			25-107	CA	
			25-108	CA	
			25-113	CA	
			27-02	CAR	
			27-07	TP	
			27-08	CA	
			27-09	CAR	
			27-10	CA	
			27-18	CA	
			28-139	CAR	
			28-141	CAR	

CA (Compulsory acquisition), CAR (Compulsory acquisition of rights over land and temporary possession), TP (Temporary possession)
 CAS (Compulsory acquisition of subsoil), CASTPS (Compulsory acquisition of subsoil and temporary possession of land at the surface)

No.	Land interest name/organisation and land agent's name (if applicable)	Type of interest	Plot(s)	Land requirement	Status of negotiations with land interest
956 Cont'd			28-143	CAR	
957	Thurrock Rugby Football Club	Cat 1 and 3	29-26	CAR	<p>Discussions have been held with representatives of the Rugby Club at several consultation events, the landowner and club representatives have also received communications on the Project. Representatives are aware of the project proposals and that they would not have a physical impact on the use of the club. The property is only marginally affected and acquisition of rights by agreement is not being pursued.</p> <p>09-10-2018 Letter Land Interest Questionnaire sent 09-10-2018 Letter Section 42 Statutory consultation notification sent 08-02-2019 Letter Land Interest Questionnaire reminder sent 27-01-2020 Letter Supplementary consultation notification sent 26-02-2020 Email Correspondence regarding effect of Project on property 16-03-2020 Letter Land Interest Questionnaire sent 02-07-2020 Letter Land Interest Questionnaire response 13-07-2020 Letter Design Refinement consultation notification sent 29-09-2020 Letter An invitation has been sent to negotiate and acquire land interests by voluntary agreement 01-10-2020 Email Correspondence regarding interest in voluntary agreement 02-10-2020 Email Correspondence regarding interest in voluntary agreement 24-06-2021 Email Correspondence regarding voluntary agreement and fee policy 13-07-2021 Letter Community Impacts consultation notification sent 26-10-2021 Letter An invitation has been sent to negotiate and acquire land interests by voluntary agreement 13-05-2022 Letter Local Refinement consultation notification sent 24-05-2022 Letter Local Refinement consultation extension notification sent</p>
958	Timea-Brigitta Vass	Cat 1 and 3	26-45	CAR	<p>An invitation to negotiate and acquire land interests by voluntary agreement has been sent by letter.</p> <p>13-07-2020 Letter Design Refinement consultation notification sent 29-09-2020 Letter An invitation has been sent to negotiate and acquire land interests by voluntary agreement 13-07-2021 Letter Community Impacts consultation notification sent 26-10-2021 Letter An invitation has been sent to negotiate and acquire land interests by voluntary agreement 13-05-2022 Letter Local Refinement consultation notification sent 24-05-2022 Letter Local Refinement consultation extension notification sent</p>
959	Timothy Alan Bird	Cat 1 and 3	42-177 42-179	CAR CAR	<p>An invitation to negotiate and acquire land interests by voluntary agreement has been sent by letter.</p> <p>27-01-2020 Letter Supplementary consultation notification sent 13-07-2020 Letter Design Refinement consultation notification sent 29-09-2020 Letter An invitation has been sent to negotiate and acquire land interests by voluntary agreement 09-10-2020 Email Correspondence regarding voluntary agreement letter 12-10-2020 Email Correspondence regarding land referencing 13-07-2021 Letter Community Impacts consultation notification sent 26-10-2021 Letter An invitation has been sent to negotiate and acquire land interests by voluntary agreement 28-10-2021 Email Correspondence regarding interest in voluntary agreement</p>

CA (Compulsory acquisition), CAR (Compulsory acquisition of rights over land and temporary possession), TP (Temporary possession)
CAS (Compulsory acquisition of subsoil), CASTPS (Compulsory acquisition of subsoil and temporary possession of land at the surface)

No.	Land interest name/organisation and land agent's name (if applicable)	Type of interest	Plot(s)	Land requirement	Status of negotiations with land interest
959 Cont'd					04-11-2021 Email Correspondence sending voluntary licence agreement 13-05-2022 Letter Local Refinement consultation notification sent 24-05-2022 Letter Local Refinement consultation extension notification sent
960	Timothy Colin Steel	Cat 1 and 3	22-62 22-68	TP TP	An invitation to negotiate and acquire land interests by voluntary agreement has been sent by letter. 13-07-2021 Letter Community Impacts consultation notification sent 26-10-2021 Letter An invitation has been sent to negotiate and acquire land interests by voluntary agreement 13-05-2022 Letter Local Refinement consultation notification sent 24-05-2022 Letter Local Refinement consultation extension notification sent
961	Timothy Reginald Barrow	Cat 1 and 3	09-26	TP	A licence to acquire rights in relation to the landowner's subsoil up to the half-width of the highway has been agreed and completed. 27-01-2020 Letter Supplementary consultation notification sent 13-07-2020 Letter Design Refinement consultation notification sent 29-09-2020 Letter An invitation has been sent to negotiate and acquire land interests by voluntary agreement 02-10-2020 Email Correspondence regarding voluntary agreement 21-10-2020 Email Correspondence regarding interest in voluntary agreement 19-01-2021 Email Correspondence regarding voluntary licence agreement letter 27-01-2021 Email Correspondence regarding voluntary agreement 13-07-2021 Letter Community Impacts consultation notification sent 13-05-2022 Letter Local Refinement consultation notification sent 24-05-2022 Letter Local Refinement consultation extension notification sent
962	Tobias Girard Belchambers	Cat 1, 2 and 3	38-25 38-28 41-22 41-23 41-26 41-29 41-30 41-32 41-33	CAR TP CA CAR TP TP TP CAR CAR	An invitation to negotiate and acquire land interests by voluntary agreement has been sent by letter. 11-05-2022 Letter Local Refinement consultation notification sent 07-09-2022 Letter An invitation has been sent to negotiate and acquire land interests by voluntary agreement
963	Tomas Satinskas	Cat 1 and 3	28-56	CAR	An invitation to negotiate and acquire land interests by voluntary agreement has been sent by letter. 27-01-2020 Letter Supplementary consultation notification sent 13-07-2020 Letter Design Refinement consultation notification sent 29-09-2020 Letter An invitation has been sent to negotiate and acquire land interests by voluntary agreement 13-07-2021 Letter Community Impacts consultation notification sent 26-10-2021 Letter An invitation has been sent to negotiate and acquire land interests by voluntary agreement

CA (Compulsory acquisition), CAR (Compulsory acquisition of rights over land and temporary possession), TP (Temporary possession)
CAS (Compulsory acquisition of subsoil), CASTPS (Compulsory acquisition of subsoil and temporary possession of land at the surface)

No.	Land interest name/organisation and land agent's name (if applicable)	Type of interest	Plot(s)	Land requirement	Status of negotiations with land interest
963 Cont'd					13-05-2022 Letter Local Refinement consultation notification sent 24-05-2022 Letter Local Refinement consultation extension notification sent
964	Tony James Vanner	Cat 1 and 3	26-65	CAR	An invitation to negotiate and acquire land interests by voluntary agreement has been sent by letter. 27-01-2020 Letter Supplementary consultation notification sent 13-07-2020 Letter Design Refinement consultation notification sent 29-09-2020 Letter An invitation has been sent to negotiate and acquire land interests by voluntary agreement 13-07-2021 Letter Community Impacts consultation notification sent 26-10-2021 Letter An invitation has been sent to negotiate and acquire land interests by voluntary agreement 13-05-2022 Letter Local Refinement consultation notification sent 24-05-2022 Letter Local Refinement consultation extension notification sent
965	Tonye Edward Alagoa	Cat 1 and 3	25-68	CAR	An invitation to negotiate and acquire land interests by voluntary agreement has been sent by letter. 27-01-2020 Letter Supplementary consultation notification sent 13-07-2020 Letter Design Refinement consultation notification sent 29-09-2020 Letter An invitation has been sent to negotiate and acquire land interests by voluntary agreement 13-07-2021 Letter Community Impacts consultation notification sent 26-10-2021 Letter An invitation has been sent to negotiate and acquire land interests by voluntary agreement 13-05-2022 Letter Local Refinement consultation notification sent 24-05-2022 Letter Local Refinement consultation extension notification sent
966	Tracey Ann Ayres	Cat 1 and 3	26-60	CAR	An invitation to negotiate and acquire land interests by voluntary agreement has been sent by letter. 27-01-2020 Letter Supplementary consultation notification sent 13-07-2020 Letter Design Refinement consultation notification sent 29-09-2020 Letter An invitation has been sent to negotiate and acquire land interests by voluntary agreement 13-07-2021 Letter Community Impacts consultation notification sent 26-10-2021 Letter An invitation has been sent to negotiate and acquire land interests by voluntary agreement 13-05-2022 Letter Local Refinement consultation notification sent 24-05-2022 Letter Local Refinement consultation extension notification sent
967	Tracey Mears	Cat 1 and 3	12-35	TP	An invitation to negotiate and acquire land interests by voluntary agreement has been sent by letter. 27-01-2020 Letter Supplementary consultation notification sent 13-07-2020 Letter Design Refinement consultation notification sent 29-09-2020 Letter An invitation has been sent to negotiate and acquire land interests by voluntary agreement 13-07-2021 Letter Community Impacts consultation notification sent 13-05-2022 Letter Local Refinement consultation notification sent 24-05-2022 Letter Local Refinement consultation extension notification sent
968	Tracy Elizabeth Major	Cat 1 and 3	28-73 28-74	CAR CA	An invitation to negotiate and acquire land interests by voluntary agreement has been sent by letter. 09-10-2018 Letter Section 42 Statutory consultation notification sent 09-10-2018 Letter Land Interest Questionnaire sent

CA (Compulsory acquisition), CAR (Compulsory acquisition of rights over land and temporary possession), TP (Temporary possession)
CAS (Compulsory acquisition of subsoil), CASTPS (Compulsory acquisition of subsoil and temporary possession of land at the surface)

No.	Land interest name/organisation and land agent's name (if applicable)	Type of interest	Plot(s)	Land requirement	Status of negotiations with land interest
968 Cont'd					08-02-2019 Letter Land Interest Questionnaire reminder sent 27-01-2020 Letter Supplementary consultation notification sent 13-07-2020 Letter Design Refinement consultation notification sent 29-09-2020 Letter An invitation has been sent to negotiate and acquire land interests by voluntary agreement 13-07-2021 Letter Community Impacts consultation notification sent 26-10-2021 Letter An invitation has been sent to negotiate and acquire land interests by voluntary agreement 23-12-2021 Email Correspondence regarding voluntary agreement 13-05-2022 Letter Local Refinement consultation notification sent 24-05-2022 Letter Local Refinement consultation extension notification sent
969	Tracy Jane Gregory	Cat 1 and 3	25-81	CAR	An invitation to negotiate and acquire land interests by voluntary agreement has been sent by letter. 27-01-2020 Letter Supplementary consultation notification sent 13-07-2020 Letter Design Refinement consultation notification sent 29-09-2020 Letter An invitation has been sent to negotiate and acquire land interests by voluntary agreement 13-07-2021 Letter Community Impacts consultation notification sent 26-10-2021 Letter An invitation has been sent to negotiate and acquire land interests by voluntary agreement 13-05-2022 Letter Local Refinement consultation notification sent 24-05-2022 Letter Local Refinement consultation extension notification sent
970	Tracy Saunders	Cat 1, 2 and 3	29-227 29-230 29-246	CA CA CA	An invitation to negotiate and acquire land interests by voluntary agreement has been sent by letter. 10-09-2018 Letter Land Interest Questionnaire sent 09-10-2018 Letter Section 42 Statutory consultation notification sent 08-02-2019 Letter Land Interest Questionnaire reminder sent 15-08-2019 Letter 2019 Post-Statutory consultation notification sent 27-01-2020 Letter Supplementary consultation notification sent 13-07-2020 Letter Design Refinement consultation notification sent 29-09-2020 Letter An invitation has been sent to negotiate and acquire land interests by voluntary agreement 26-10-2021 Letter An invitation has been sent to negotiate and acquire land interests by voluntary agreement 13-05-2022 Letter Local Refinement consultation notification sent 24-05-2022 Letter Local Refinement consultation extension notification sent
971	Transport for London	Cat 1, 2 and 3	45-01 45-02 45-04 45-05 45-06	TP TP TP TP TP	Notification of the Project and confirmation of assets has taken place, TFL are satisfied with the proposed land use to the west of M25 J29. An agreement between the parties would be progressed to return any TFL permanent acquisition land to TFL once the required works have been undertaken. 05-09-2017 Meeting Discussion regarding proposed agreement for traffic models and data sharing with Local Authorities 26-10-2017 Meeting Discussion regarding Project overview and update 31-10-2017 Letter Order Limits update notification sent 19-03-2018 Meeting Stakeholder Advisor Panel meeting 25-06-2018 Letter Land Interest Questionnaire sent

CA (Compulsory acquisition), CAR (Compulsory acquisition of rights over land and temporary possession), TP (Temporary possession)
CAS (Compulsory acquisition of subsoil), CASTPS (Compulsory acquisition of subsoil and temporary possession of land at the surface)

No.	Land interest name/organisation and land agent's name (if applicable)	Type of interest	Plot(s)	Land requirement	Status of negotiations with land interest		
971 Cont'd			45-07	TP	09-07-2018	Letter	Land Interest Questionnaire response
			45-09	TP	09-10-2018	Letter	Section 42 Statutory consultation notification sent
			45-11	CAR	27-01-2020	Letter	Supplementary consultation notification sent
			45-12	TP	18-06-2020	Meeting	Discussion regarding Project update, supplementary consultation and concerns related to the Project
			45-14	CA	13-07-2020	Letter	Design Refinement consultation notification sent
			45-16	TP	25-08-2020	Meeting	Discussion regarding technical engagement and Project update
			45-17	TP	03-11-2020	Meeting	Bi-weekly discussion
			45-19	CAR	17-11-2020	Meeting	Bi-weekly discussion
			45-20	TP	15-12-2020	Meeting	Discussion regarding Project update
			45-23	CAR	11-01-2021	Letter	Land Interest Questionnaire sent
			45-24	CAR	22-01-2021	Email	Correspondence regarding land referencing
			45-26	CAR	13-07-2021	Letter	Community Impacts consultation notification sent
			45-27	CA	13-05-2022	Letter	Local Refinement consultation notification sent
			45-28	TP	24-05-2022	Letter	Local Refinement consultation extension notification sent
			45-30	CA	20-06-2022	Email	Correspondence regarding proposed land use to the west of M25 J29 and utility works
			45-31	CAR	23-06-2022	Meeting	Discussion regarding changes to proposed land use
			45-32	CA	26-07-2022	Meeting	Discussion regarding Project update
			45-33	CAR	04-08-2022	Email	Correspondence regarding release of data
			45-35	CA	01-09-2022	Letter	Landowner engagement notification sent
			45-36	CA			
			45-37	CA			
			45-38	CAR			
			45-39	TP			
			45-41	CA			
			45-42	CAR			
			45-43	TP			
			45-44	CA			
			45-45	TP			
			45-46	TP			
			45-47	TP			
			45-48	TP			
			45-49	TP			
			45-50	CAR			
			45-52	CAR			
			45-53	CA			
			45-54	CA			
			45-55	CA			

CA (Compulsory acquisition), CAR (Compulsory acquisition of rights over land and temporary possession), TP (Temporary possession)
 CAS (Compulsory acquisition of subsoil), CASTPS (Compulsory acquisition of subsoil and temporary possession of land at the surface)

No.	Land interest name/organisation and land agent's name (if applicable)	Type of interest	Plot(s)	Land requirement	Status of negotiations with land interest
971 Cont'd			45-57 45-58 45-60 45-62 45-63 45-65 45-66 45-68 45-69 45-70 45-71 45-72 45-73 45-74 45-75 45-76 45-81 45-82 45-85 45-86 45-91 45-92 45-93 45-94 45-95 45-96 45-101 46-01 46-02 46-03	CA CA CA CAR CA CA CAR TP TP TP CAR CAR CA CA CA CA CA CA CA CA CA CA CA CA CA CA CA CA CA CA TP TP TP	
972	Trevor Paul Smith	Cat 1 and 3	09-07 12-30 12-41	TP TP TP	<p>An invitation to negotiate and acquire land interests by voluntary agreement has been sent by letter.</p> <p>27-01-2020 Letter Supplementary consultation notification sent</p> <p>13-07-2020 Letter Design Refinement consultation notification sent</p> <p>29-09-2020 Letter An invitation has been sent to negotiate and acquire land interests by voluntary agreement</p> <p>13-07-2021 Letter Community Impacts consultation notification sent</p> <p>26-10-2021 Letter An invitation has been sent to negotiate and acquire land interests by voluntary agreement</p> <p>13-05-2022 Letter Local Refinement consultation notification sent</p>

CA (Compulsory acquisition), CAR (Compulsory acquisition of rights over land and temporary possession), TP (Temporary possession)
 CAS (Compulsory acquisition of subsoil), CASTPS (Compulsory acquisition of subsoil and temporary possession of land at the surface)

No.	Land interest name/organisation and land agent's name (if applicable)	Type of interest	Plot(s)	Land requirement	Status of negotiations with land interest
974 Cont'd			29-141	CA	
			29-151	CA	
			29-159	CA	
			29-160	CA	
			29-186	CA	
			29-192	CA	
			29-195	CA	
			29-209	CA	
			29-211	CAR	
			29-214	CA	
			29-215	CAR	
			29-217	CA	
			29-219	CA	
			29-221	CA	
			29-226	CA	
			29-245	TP	
			29-251	TP	
			29-265	CA	
			29-266	CAR	
			29-268	CAR	
			29-271	CA	
			29-277	CAR	
			29-281	CA	
			32-05	CAR	
			32-06	CA	
			32-09	CA	
			32-10	CA	
			32-14	TP	
			32-17	CAR	
			32-20	CA	
			32-25	CAR	
			32-34	CA	
			32-36	CAR	
			32-49	CAR	
			32-53	TP	
			32-56	CA	
			32-61	TP	

CA (Compulsory acquisition), CAR (Compulsory acquisition of rights over land and temporary possession), TP (Temporary possession)
 CAS (Compulsory acquisition of subsoil), CASTPS (Compulsory acquisition of subsoil and temporary possession of land at the surface)

No.	Land interest name/organisation and land agent's name (if applicable)	Type of interest	Plot(s)	Land requirement	Status of negotiations with land interest
974 Cont'd			32-78 33-29 33-30 33-265 33-266 33-268 33-289 33-290	TP CA CAR TP CAR TP CA CAR	
975	Trudy Georgina Mariner	Cat 1 and 3	25-43	CAR	An invitation to negotiate and acquire land interests by voluntary agreement has been sent by letter. 27-01-2020 Letter Supplementary consultation notification sent 13-07-2020 Letter Design Refinement consultation notification sent 29-09-2020 Letter An invitation has been sent to negotiate and acquire land interests by voluntary agreement 13-07-2021 Letter Community Impacts consultation notification sent 26-10-2021 Letter An invitation has been sent to negotiate and acquire land interests by voluntary agreement 13-05-2022 Letter Local Refinement consultation notification sent 24-05-2022 Letter Local Refinement consultation extension notification sent
976	Tyson Mathurine	Cat 1	29-244	CA	An invitation to negotiate and acquire land interests by voluntary agreement has been sent by letter. 18-02-2020 Letter Supplementary consultation notification sent 13-07-2020 Letter Design Refinement consultation notification sent 29-09-2020 Letter An invitation has been sent to negotiate and acquire land interests by voluntary agreement 13-07-2021 Letter Community Impacts consultation notification sent 26-10-2021 Letter An invitation has been sent to negotiate and acquire land interests by voluntary agreement 13-05-2022 Letter Local Refinement consultation notification sent 24-05-2022 Letter Local Refinement consultation extension notification sent
977	UK Power Networks (Operations) Limited	Cat 2 and 3	23-92 23-94 23-97 23-114 23-122	CA CA CAR TP TP	Notification of the Project and confirmation of assets has taken place. The draft Development Consent Order contains Protective Provisions for the benefit of statutory undertakers and prohibits compulsory acquisition of any of their apparatus without consent. The Applicant is progressing a Statement of Common Ground and further negotiations will be progressed up to and during examination. 12-04-2017 Letter Preferred Route Announcement notification sent 22-05-2017 Meeting Preferred Route Announcement briefing, understanding UKPN's assets and operation and agree on engagement proceeding forward 01-08-2017 Letter Survey access request sent 09-08-2017 Email Correspondence regarding Statement of Common Ground workshop 17-08-2017 Letter Survey access request sent 13-09-2017 Meeting Discussion regarding progress update, planning future engagement including short-term objectives 16-10-2017 Email Correspondence regarding Statement of Common Ground and Protective Provisions

CA (Compulsory acquisition), CAR (Compulsory acquisition of rights over land and temporary possession), TP (Temporary possession)
CAS (Compulsory acquisition of subsoil), CASTPS (Compulsory acquisition of subsoil and temporary possession of land at the surface)

No.	Land interest name/organisation and land agent's name (if applicable)	Type of interest	Plot(s)	Land requirement	Status of negotiations with land interest
977 Cont'd					31-10-2017 Letter Order Limits update notification sent 03-01-2018 Meeting Discussion regarding Geographic Information System and data sharing 14-05-2018 Letter Land Interest Questionnaire sent 11-06-2018 Letter Land Interest Questionnaire response 26-07-2018 Meeting Statement of Common Ground workshop 26-07-2018 Email Correspondence regarding Order Limits update 17-08-2018 Letter Land Interest Questionnaire sent 17-08-2018 Email Correspondence regarding Land Interest Questionnaire 20-08-2018 Letter Land Interest Questionnaire sent 10-09-2018 Letter Land Interest Questionnaire sent 10-09-2018 Letter Land Interest Questionnaire response 09-10-2018 Letter Land Interest Questionnaire sent 12-11-2018 Email Correspondence regarding Land Interest Questionnaire 14-11-2018 Letter Land Interest Questionnaire response 08-02-2019 Letter Land Interest Questionnaire reminder sent 28-02-2019 Email Correspondence regarding Land Interest Questionnaire 13-03-2019 Meeting Monthly progress meeting 04-04-2019 Meeting Monthly progress meeting 02-05-2019 Meeting Monthly progress meeting 06-06-2019 Meeting Monthly progress meeting 06-06-2019 Email Correspondence regarding Land Interest Questionnaire assistance 04-07-2019 Email Correspondence regarding Statement of Common Ground and Protective Provisions 04-07-2019 Meeting Monthly progress meeting 16-07-2019 Letter Land Interest Questionnaire response 01-08-2019 Meeting Monthly progress meeting 15-08-2019 Letter 2019 Post-Statutory consultation notification sent 05-09-2019 Meeting Monthly progress meeting 03-10-2019 Meeting Monthly progress meeting 07-11-2019 Meeting Monthly progress meeting 05-12-2019 Meeting Monthly progress meeting 02-01-2020 Meeting Monthly progress meeting 27-01-2020 Letter Supplementary consultation notification sent 06-02-2020 Meeting Monthly progress meeting 05-03-2020 Meeting Monthly progress meeting 16-03-2020 Letter Land Interest Questionnaire sent 02-04-2020 Meeting Monthly progress meeting 07-05-2020 Meeting Monthly progress meeting

CA (Compulsory acquisition), CAR (Compulsory acquisition of rights over land and temporary possession), TP (Temporary possession)
 CAS (Compulsory acquisition of subsoil), CASTPS (Compulsory acquisition of subsoil and temporary possession of land at the surface)

No.	Land interest name/organisation and land agent's name (if applicable)	Type of interest	Plot(s)	Land requirement	Status of negotiations with land interest
977 Cont'd					04-06-2020 Meeting Monthly progress meeting 09-07-2020 Meeting Monthly progress meeting 13-07-2020 Letter Design Refinement consultation notification sent 17-12-2020 Meeting Steering Group 11-01-2021 Letter Land Interest Questionnaire sent 07-07-2021 Email Correspondence requesting land access 13-07-2021 Letter Community Impacts consultation notification sent 11-05-2022 Letter Landowner engagement notification sent 13-05-2022 Letter Local Refinement consultation notification sent 24-05-2022 Letter Local Refinement consultation extension notification sent 01-09-2022 Letter Landowner engagement notification sent 05-09-2022 Letter Landowner engagement notification sent
978	UK Power Networks (South East Services) Limited	Cat 1	04-27	CA	Notification of the Project and confirmation of assets has taken place. The draft Development Consent Order contains Protective Provisions for the benefit of statutory undertakers and prohibits compulsory acquisition of any of their apparatus without consent. The Applicant is progressing a Statement of Common Ground and further negotiations will be progressed up to and during examination. 12-04-2017 Letter Preferred Route Announcement notification sent 22-05-2017 Meeting Preferred Route Announcement briefing, understanding UKPN's assets and operation and agree on engagement proceeding forward 01-08-2017 Letter Survey access request sent 09-08-2017 Email Correspondence regarding Statement of Common Ground workshop 17-08-2017 Letter Survey access request sent 13-09-2017 Meeting Discussion regarding progress update, planning future engagement including short-term objectives 16-10-2017 Email Correspondence regarding Statement of Common Ground and Protective Provisions 31-10-2017 Letter Order Limits update notification sent 03-01-2018 Meeting Discussion regarding Geographic Information System and data sharing 14-05-2018 Letter Land Interest Questionnaire sent 11-06-2018 Letter Land Interest Questionnaire response 26-07-2018 Meeting Statement of Common Ground workshop 26-07-2018 Email Correspondence regarding Order Limits update 17-08-2018 Email Correspondence regarding Land Interest Questionnaire 17-08-2018 Letter Land Interest Questionnaire sent 20-08-2018 Letter Land Interest Questionnaire sent 10-09-2018 Letter Land Interest Questionnaire sent 10-09-2018 Letter Land Interest Questionnaire response 09-10-2018 Letter Land Interest Questionnaire sent

CA (Compulsory acquisition), CAR (Compulsory acquisition of rights over land and temporary possession), TP (Temporary possession)
 CAS (Compulsory acquisition of subsoil), CASTPS (Compulsory acquisition of subsoil and temporary possession of land at the surface)

No.	Land interest name/organisation and land agent's name (if applicable)	Type of interest	Plot(s)	Land requirement	Status of negotiations with land interest
978 Cont'd					09-10-2018 Letter Section 42 Statutory consultation notification sent 12-11-2018 Email Correspondence regarding Land Interest Questionnaire 14-11-2018 Letter Land Interest Questionnaire response 08-02-2019 Letter Land Interest Questionnaire reminder sent 28-02-2019 Email Correspondence regarding Land Interest Questionnaire 13-03-2019 Meeting Monthly progress meeting 04-04-2019 Meeting Monthly progress meeting 02-05-2019 Meeting Monthly progress meeting 06-06-2019 Meeting Monthly progress meeting 06-06-2019 Email Correspondence regarding Land Interest Questionnaire assistance 04-07-2019 Meeting Monthly progress meeting 04-07-2019 Email Correspondence regarding Statement of Common Ground and Protective Provisions 16-07-2019 Letter Land Interest Questionnaire response 01-08-2019 Meeting Monthly progress meeting 15-08-2019 Letter 2019 Post-Statutory consultation notification sent 05-09-2019 Meeting Monthly progress meeting 03-10-2019 Meeting Monthly progress meeting 07-11-2019 Meeting Monthly progress meeting 05-12-2019 Meeting Monthly progress meeting 02-01-2020 Meeting Monthly progress meeting 27-01-2020 Letter Supplementary consultation notification sent 06-02-2020 Meeting Monthly progress meeting 05-03-2020 Meeting Monthly progress meeting 16-03-2020 Letter Land Interest Questionnaire sent 02-04-2020 Meeting Monthly progress meeting 07-05-2020 Meeting Monthly progress meeting 04-06-2020 Meeting Monthly progress meeting 09-07-2020 Meeting Monthly progress meeting 13-07-2020 Letter Design Refinement consultation notification sent 17-12-2020 Meeting Steering Group 11-01-2021 Letter Land Interest Questionnaire sent 07-07-2021 Email Correspondence requesting land access 13-07-2021 Letter Community Impacts consultation notification sent 11-05-2022 Letter Landowner engagement notification sent 13-05-2022 Letter Local Refinement consultation notification sent 24-05-2022 Letter Local Refinement consultation extension notification sent 01-09-2022 Letter Landowner engagement notification sent

CA (Compulsory acquisition), CAR (Compulsory acquisition of rights over land and temporary possession), TP (Temporary possession)
 CAS (Compulsory acquisition of subsoil), CASTPS (Compulsory acquisition of subsoil and temporary possession of land at the surface)

No.	Land interest name/organisation and land agent's name (if applicable)	Type of interest	Plot(s)	Land requirement	Status of negotiations with land interest
978 Cont'd					05-09-2022 Letter Landowner engagement notification sent
979	UK Power Networks Holdings Limited	Cat 1, 2 and 3	03-02 03-05 03-06 03-09 03-12 03-13 03-15 03-17 03-18 03-19 03-20 03-21 03-23 03-24 03-27 03-28 03-29 03-30 03-31 03-36 03-37 03-38 03-39 03-42 03-44 03-45 03-46 03-47 03-48 03-49 03-50	CAR CA CA CA CA CA CA CAR CA CA CA CA CA CA CA CA CA CA CA CA CA CA CA TP CA CA CA CA CA CA CA CA CA CA CA CA CA CA CA CA CA	<p>Notification of the Project and confirmation of assets has taken place. The draft Development Consent Order contains Protective Provisions for the benefit of statutory undertakers and prohibits compulsory acquisition of any of their apparatus without consent. The Applicant is progressing a Statement of Common Ground and further negotiations will be progressed up to and during examination.</p> <p>12-04-2017 Letter Preferred Route Announcement notification sent</p> <p>22-05-2017 Meeting Preferred Route Announcement briefing, understanding UKPN's assets and operation and agree on engagement proceeding forward</p> <p>01-08-2017 Letter Survey access request sent</p> <p>09-08-2017 Email Correspondence regarding Statement of Common Ground workshop</p> <p>17-08-2017 Letter Survey access request sent</p> <p>13-09-2017 Meeting Discussion regarding progress update, planning future engagement including short-term objectives</p> <p>16-10-2017 Email Correspondence regarding Statement of Common Ground and Protective Provisions</p> <p>31-10-2017 Letter Order Limits update notification sent</p> <p>03-01-2018 Meeting Discussion regarding Geographic Information System and data sharing</p> <p>14-05-2018 Letter Land Interest Questionnaire sent</p> <p>11-06-2018 Letter Land Interest Questionnaire response</p> <p>26-07-2018 Meeting Statement of Common Ground workshop</p> <p>26-07-2018 Email Correspondence regarding Order Limits update</p> <p>17-08-2018 Email Correspondence regarding Land Interest Questionnaire</p> <p>17-08-2018 Letter Land Interest Questionnaire sent</p> <p>20-08-2018 Letter Land Interest Questionnaire sent</p> <p>10-09-2018 Letter Land Interest Questionnaire response</p> <p>10-09-2018 Letter Land Interest Questionnaire sent</p> <p>09-10-2018 Letter Land Interest Questionnaire sent</p> <p>09-10-2018 Letter Section 42 Statutory consultation notification sent</p> <p>12-11-2018 Email Correspondence regarding Land Interest Questionnaire</p> <p>14-11-2018 Letter Land Interest Questionnaire response</p> <p>08-02-2019 Letter Land Interest Questionnaire reminder sent</p> <p>28-02-2019 Email Correspondence regarding Land Interest Questionnaire</p> <p>13-03-2019 Meeting Monthly progress meeting</p> <p>04-04-2019 Meeting Monthly progress meeting</p> <p>02-05-2019 Meeting Monthly progress meeting</p> <p>06-06-2019 Email Correspondence regarding Land Interest Questionnaire assistance</p> <p>06-06-2019 Meeting Monthly progress meeting</p> <p>04-07-2019 Email Correspondence regarding Statement of Common Ground and Protective Provisions</p> <p>04-07-2019 Meeting Monthly progress meeting</p>

CA (Compulsory acquisition), CAR (Compulsory acquisition of rights over land and temporary possession), TP (Temporary possession)
CAS (Compulsory acquisition of subsoil), CASTPS (Compulsory acquisition of subsoil and temporary possession of land at the surface)

No.	Land interest name/organisation and land agent's name (if applicable)	Type of interest	Plot(s)	Land requirement	Status of negotiations with land interest		
979 Cont'd			03-53	CA	16-07-2019	Letter	Land Interest Questionnaire response
			03-54	CA	01-08-2019	Meeting	Monthly progress meeting
			03-55	CA	05-09-2019	Meeting	Monthly progress meeting
			03-56	CA	03-10-2019	Meeting	Monthly progress meeting
			03-57	CA	07-11-2019	Meeting	Monthly progress meeting
			03-58	CA	05-12-2019	Meeting	Monthly progress meeting
			03-59	CA	02-01-2020	Meeting	Monthly progress meeting
			03-63	CA	27-01-2020	Letter	Supplementary consultation notification sent
			03-65	CA	06-02-2020	Meeting	Monthly progress meeting
			03-66	CA	05-03-2020	Meeting	Monthly progress meeting
			03-67	CA	16-03-2020	Letter	Land Interest Questionnaire sent
			03-68	CA	02-04-2020	Meeting	Monthly progress meeting
			03-77	CA	07-05-2020	Meeting	Monthly progress meeting
			03-78	CA	04-06-2020	Meeting	Monthly progress meeting
			03-81	CA	09-07-2020	Meeting	Monthly progress meeting
			03-87	CAR	13-07-2020	Letter	Design Refinement consultation notification sent
			03-88	CA	17-12-2020	Meeting	Steering Group
			03-89	CA	11-01-2021	Letter	Land Interest Questionnaire sent
			03-95	CA	07-07-2021	Email	Correspondence requesting land access
			03-96	CAR	13-07-2021	Letter	Community Impacts consultation notification sent
			03-97	CA	11-05-2022	Letter	Landowner engagement notification sent
			03-98	CAR	13-05-2022	Letter	Local Refinement consultation notification sent
			03-108	CA	24-05-2022	Letter	Local Refinement consultation extension notification sent
			03-109	CA	01-09-2022	Letter	Landowner engagement notification sent
			03-114	CA	05-09-2022	Letter	Landowner engagement notification sent
			03-115	CA			
			03-117	CA			
			03-118	CA			
			03-120	CA			
			03-122	CA			
			03-123	CA			
			03-124	CA			
			03-125	CA			
			03-127	CA			
			03-128	CA			
			03-129	CA			
			03-130	CA			

CA (Compulsory acquisition), CAR (Compulsory acquisition of rights over land and temporary possession), TP (Temporary possession)
CAS (Compulsory acquisition of subsoil), CASTPS (Compulsory acquisition of subsoil and temporary possession of land at the surface)

No.	Land interest name/organisation and land agent's name (if applicable)	Type of interest	Plot(s)	Land requirement	Status of negotiations with land interest
979 Cont'd			03-131	CA	
			03-132	CA	
			03-134	CA	
			03-135	CAR	
			03-136	CA	
			03-138	CA	
			03-139	CAR	
			03-142	CAR	
			03-145	CA	
			03-146	CAR	
			03-148	CA	
			03-152	CA	
			04-01	CA	
			04-02	CA	
			04-05	CA	
			04-06	CA	
			04-09	CA	
			04-10	CA	
			04-11	CA	
			04-13	CA	
			04-15	CA	
			04-18	CA	
			04-19	CA	
			04-20	CA	
			04-21	CA	
			04-22	CA	
			04-23	CA	
			04-24	CA	
			04-25	TP	
			04-26	CA	
			04-27	CA	
			04-28	TP	
			04-29	CA	
			04-30	CA	
			04-31	CA	
			04-32	CA	
			04-33	CA	

CA (Compulsory acquisition), CAR (Compulsory acquisition of rights over land and temporary possession), TP (Temporary possession)
 CAS (Compulsory acquisition of subsoil), CASTPS (Compulsory acquisition of subsoil and temporary possession of land at the surface)

No.	Land interest name/organisation and land agent's name (if applicable)	Type of interest	Plot(s)	Land requirement	Status of negotiations with land interest
979 Cont'd			04-34	CA	
			04-35	CA	
			04-37	TP	
			04-40	CA	
			04-41	CA	
			04-42	CAR	
			04-44	CA	
			04-45	CAR	
			04-46	TP	
			04-47	CA	
			04-48	CA	
			04-49	CA	
			04-50	CA	
			04-51	CA	
			04-52	CA	
			04-54	CA	
			04-55	CA	
			04-56	CA	
			04-57	CA	
			04-58	CAR	
			04-59	CA	
			04-60	CA	
			04-61	CAR	
			04-63	CAR	
			04-64	CA	
			04-65	CA	
			04-66	CA	
			04-67	CA	
			04-68	CA	
			04-69	CA	
			04-71	CA	
			04-75	CA	
			04-78	CA	
			04-79	CA	
			04-80	CA	
			04-82	CA	
			04-83	CA	

CA (Compulsory acquisition), CAR (Compulsory acquisition of rights over land and temporary possession), TP (Temporary possession)
 CAS (Compulsory acquisition of subsoil), CASTPS (Compulsory acquisition of subsoil and temporary possession of land at the surface)

No.	Land interest name/organisation and land agent's name (if applicable)	Type of interest	Plot(s)	Land requirement	Status of negotiations with land interest
979 Cont'd			04-84 04-87 04-88 04-89 04-90 04-91 04-92 04-93 04-94 04-95 04-97 04-98 04-102 04-104 04-105 04-106 04-113 04-114 04-115 04-116 04-119 04-120 04-121 04-122 04-123 04-125 04-126 04-127 04-128 04-129 04-131 04-132 04-133 04-134 04-135 04-136 04-138	CA CA CA CAR CA CA CAR CAR CAR CA CA CAR CA CA CA CA CA CA CA CA CA CA CA CA CA CAR TP CA CA CA CAR CA CA CA CA CA CA CA CA CA CA CA CA CA CAR	

CA (Compulsory acquisition), CAR (Compulsory acquisition of rights over land and temporary possession), TP (Temporary possession)
 CAS (Compulsory acquisition of subsoil), CASTPS (Compulsory acquisition of subsoil and temporary possession of land at the surface)

No.	Land interest name/organisation and land agent's name (if applicable)	Type of interest	Plot(s)	Land requirement	Status of negotiations with land interest
979 Cont'd			04-142	CA	
			04-143	CA	
			04-144	CA	
			04-145	CAR	
			04-146	CA	
			04-147	CA	
			04-148	CAR	
			04-149	CAR	
			04-150	CA	
			04-151	CAR	
			04-152	CAR	
			04-153	CAR	
			04-163	CA	
			04-165	CA	
			04-166	CA	
			04-167	CA	
			04-168	CA	
			04-169	CA	
			04-170	CA	
			04-171	CA	
			04-172	CA	
			04-173	CA	
			04-174	CA	
			04-175	CA	
			04-176	CA	
			04-177	CA	
			04-178	CA	
			04-179	CA	
			04-180	CA	
			04-182	CA	
			04-183	CA	
			04-186	CA	
			04-187	CA	
			04-188	CA	
			04-189	CA	
			04-190	CA	
			04-191	CA	

CA (Compulsory acquisition), CAR (Compulsory acquisition of rights over land and temporary possession), TP (Temporary possession)
 CAS (Compulsory acquisition of subsoil), CASTPS (Compulsory acquisition of subsoil and temporary possession of land at the surface)

No.	Land interest name/organisation and land agent's name (if applicable)	Type of interest	Plot(s)	Land requirement	Status of negotiations with land interest
979 Cont'd			04-192	CA	
			04-193	CA	
			04-194	CA	
			04-195	CA	
			04-196	CA	
			04-204	CA	
			04-206	CA	
			04-207	CA	
			04-211	CA	
			04-212	CA	
			04-214	CA	
			04-216	CA	
			04-217	CA	
			04-219	CA	
			04-220	CA	
			04-221	CA	
			04-222	CA	
			04-223	CAR	
			04-224	CA	
			04-226	CAR	
			04-227	CAR	
			04-228	CAR	
			04-231	CA	
			04-232	CA	
			04-234	CA	
			04-235	CA	
			04-236	CA	
			04-238	CA	
			04-240	CA	
			04-241	CA	
			04-242	CA	
			04-244	CAR	
			04-247	CAR	
			04-249	CAR	
			04-252	CAR	
			04-262	CA	
			04-266	CAR	

CA (Compulsory acquisition), CAR (Compulsory acquisition of rights over land and temporary possession), TP (Temporary possession)
 CAS (Compulsory acquisition of subsoil), CASTPS (Compulsory acquisition of subsoil and temporary possession of land at the surface)

No.	Land interest name/organisation and land agent's name (if applicable)	Type of interest	Plot(s)	Land requirement	Status of negotiations with land interest
979 Cont'd			04-268 04-271 04-272 04-273 04-274 05-07 05-08 05-12 05-17 05-18 06-02 06-03 06-04 06-05 06-06 06-07 06-09 06-12 06-13 06-15 06-20 06-24 06-25 06-26 06-29 06-30 06-31 06-32 06-33 06-34 06-35 06-45 06-46 06-47 06-55 06-56 06-59	CAR CA CA CA CAR CAR CAR CAR CAR CAR CA CAR CA CA CA CA TP CA CA CA CA CA CA CA CA CA CA CA CAR CA CAR CAR CA	

CA (Compulsory acquisition), CAR (Compulsory acquisition of rights over land and temporary possession), TP (Temporary possession)
 CAS (Compulsory acquisition of subsoil), CASTPS (Compulsory acquisition of subsoil and temporary possession of land at the surface)

No.	Land interest name/organisation and land agent's name (if applicable)	Type of interest	Plot(s)	Land requirement	Status of negotiations with land interest
979 Cont'd			06-60	CA	
			06-61	CA	
			06-62	CA	
			06-65	CA	
			06-66	CA	
			06-67	CAR	
			06-68	CA	
			06-69	CA	
			06-72	CAR	
			06-76	CA	
			06-77	CA	
			06-78	CAR	
			06-81	CA	
			06-82	CA	
			06-84	CA	
			06-85	CA	
			06-87	CA	
			06-88	CA	
			06-89	CA	
			06-90	CA	
			06-92	CA	
			06-95	CA	
			06-96	CAR	
			06-97	CA	
			06-99	CAR	
			06-103	CA	
			06-105	CA	
			06-106	CA	
			06-108	CA	
			06-110	TP	
			06-117	CAR	
			06-118	CA	
			06-119	CA	
			06-120	CA	
			06-121	CAR	
			06-125	CA	
			06-126	CA	

CA (Compulsory acquisition), CAR (Compulsory acquisition of rights over land and temporary possession), TP (Temporary possession)
 CAS (Compulsory acquisition of subsoil), CASTPS (Compulsory acquisition of subsoil and temporary possession of land at the surface)

No.	Land interest name/organisation and land agent's name (if applicable)	Type of interest	Plot(s)	Land requirement	Status of negotiations with land interest
979 Cont'd			06-128	CA	
			06-139	CAR	
			06-140	CA	
			06-141	CA	
			06-142	CA	
			06-143	CA	
			06-145	CA	
			06-147	CA	
			06-154	CA	
			06-155	CA	
			06-156	CA	
			06-157	CA	
			06-162	CA	
			06-164	CA	
			06-165	CA	
			06-166	CA	
			06-174	CA	
			06-175	CA	
			06-176	CA	
			06-177	CA	
			06-179	CA	
			06-180	CA	
			06-181	CA	
			06-183	CA	
			06-184	CA	
			06-185	CA	
			06-186	CA	
			06-189	CA	
			06-190	CA	
			06-192	CA	
			06-193	CA	
			06-194	CA	
			06-195	CA	
			06-197	CA	
			06-198	CA	
			06-199	CA	
			06-200	CA	

CA (Compulsory acquisition), CAR (Compulsory acquisition of rights over land and temporary possession), TP (Temporary possession)
 CAS (Compulsory acquisition of subsoil), CASTPS (Compulsory acquisition of subsoil and temporary possession of land at the surface)

No.	Land interest name/organisation and land agent's name (if applicable)	Type of interest	Plot(s)	Land requirement	Status of negotiations with land interest
979 Cont'd			06-203	CA	
			08-01	CA	
			08-02	CA	
			08-03	CA	
			09-01	CA	
			09-03	TP	
			09-05	TP	
			09-06	TP	
			09-09	TP	
			09-19	TP	
			09-20	TP	
			09-31	TP	
			09-32	TP	
			09-44	TP	
			09-55	TP	
			09-56	TP	
			09-58	TP	
			09-60	TP	
			09-61	TP	
			09-64	TP	
			09-67	TP	
			10-01	CA	
			10-02	TP	
			10-03	CA	
			10-05	CAR	
			10-08	CAR	
			10-09	CAR	
			10-13	CA	
			10-14	CA	
			11-10	CA	
			11-19	CA	
			11-22	CA	
			11-23	CA	
			11-26	CA	
			11-28	CA	
			11-29	CA	
			11-32	CA	

CA (Compulsory acquisition), CAR (Compulsory acquisition of rights over land and temporary possession), TP (Temporary possession)
 CAS (Compulsory acquisition of subsoil), CASTPS (Compulsory acquisition of subsoil and temporary possession of land at the surface)

No.	Land interest name/organisation and land agent's name (if applicable)	Type of interest	Plot(s)	Land requirement	Status of negotiations with land interest
979 Cont'd			11-35 11-37 11-42 11-43 11-44 11-45 11-46 11-47 11-49 11-55 11-56 11-57 11-58 11-59 11-60 11-61 11-62 11-71 11-72 11-76 12-01 12-04 12-08 12-09 12-12 12-14 12-15 12-17 12-18 12-19 12-20 12-21 12-22 12-23 12-44 12-45 12-46	CA CA CA CAR CA CA CAR CAR CAR CA CA TP TP CA TP TP TP TP TP TP TP CA TP TP TP TP CAR CAR CAR CAR CAR CAR CAR CAR CAR CAR CAR CAR TP TP TP TP TP TP	

CA (Compulsory acquisition), CAR (Compulsory acquisition of rights over land and temporary possession), TP (Temporary possession)
 CAS (Compulsory acquisition of subsoil), CASTPS (Compulsory acquisition of subsoil and temporary possession of land at the surface)

No.	Land interest name/organisation and land agent's name (if applicable)	Type of interest	Plot(s)	Land requirement	Status of negotiations with land interest
979 Cont'd			12-47	TP	
			12-48	TP	
			12-49	TP	
			12-50	TP	
			12-51	TP	
			12-53	TP	
			12-54	TP	
			12-55	TP	
			12-56	TP	
			12-60	TP	
			13-02	CA	
			13-04	TP	
			13-05	TP	
			13-06	TP	
			13-07	TP	
			13-10	CA	
			13-12	CAR	
			13-14	CAR	
			13-15	CAR	
			13-16	CAR	
			13-17	CAR	
			13-18	CAR	
			13-19	CAR	
			13-21	CAR	
			13-24	CAR	
			13-25	CAR	
			13-26	CAR	
			13-27	CAR	
			13-28	CAR	
			13-29	CAR	
			13-30	CAR	
			13-34	CAR	
			13-47	CASTPS	
			13-55	CAR	
			13-56	CAR	
			13-72	CAR	
			13-73	TP	

CA (Compulsory acquisition), CAR (Compulsory acquisition of rights over land and temporary possession), TP (Temporary possession)
 CAS (Compulsory acquisition of subsoil), CASTPS (Compulsory acquisition of subsoil and temporary possession of land at the surface)

No.	Land interest name/organisation and land agent's name (if applicable)	Type of interest	Plot(s)	Land requirement	Status of negotiations with land interest
979 Cont'd			21-15	CAR	
			21-16	CAR	
			21-17	CAR	
			21-19	TP	
			21-20	CAR	
			21-21	CAR	
			21-22	TP	
			21-23	CAR	
			21-24	CAR	
			21-25	CAR	
			21-26	CAR	
			21-28	CAR	
			21-29	CAR	
			22-27	CAR	
			22-28	CA	
			22-40	CA	
			22-45	CA	
			22-46	CA	
			22-53	CAR	
			22-54	CAR	
			22-55	CAR	
			22-56	TP	
			22-58	TP	
			22-59	CA	
			22-68	TP	
			22-70	TP	
			22-72	CA	
			22-73	TP	
			22-75	TP	
			22-76	TP	
			22-77	CA	
			22-78	TP	
			22-79	TP	
			22-80	TP	
			22-81	TP	
			22-82	TP	
			22-83	TP	

CA (Compulsory acquisition), CAR (Compulsory acquisition of rights over land and temporary possession), TP (Temporary possession)
 CAS (Compulsory acquisition of subsoil), CASTPS (Compulsory acquisition of subsoil and temporary possession of land at the surface)

No.	Land interest name/organisation and land agent's name (if applicable)	Type of interest	Plot(s)	Land requirement	Status of negotiations with land interest
979 Cont'd			22-85	TP	
			23-19	CAR	
			23-23	TP	
			23-26	CAR	
			23-27	CAR	
			23-28	CAR	
			23-29	CAR	
			23-30	CAR	
			23-31	CAR	
			23-32	CAR	
			23-33	CAR	
			23-34	CAR	
			23-36	TP	
			23-37	TP	
			23-38	TP	
			23-39	TP	
			23-41	CAR	
			23-44	CAR	
			23-45	CAR	
			23-46	CAR	
			23-47	CAR	
			23-48	CAR	
			23-49	CAR	
			23-50	CAR	
			23-51	CA	
			23-53	CAR	
			23-54	CAR	
			23-55	CAR	
			23-56	CAR	
			23-57	CAR	
			23-59	CAR	
			23-60	CAR	
			23-61	CAR	
			23-63	CAR	
			23-65	CAR	
			23-66	CAR	
			23-67	CAR	

CA (Compulsory acquisition), CAR (Compulsory acquisition of rights over land and temporary possession), TP (Temporary possession)
 CAS (Compulsory acquisition of subsoil), CASTPS (Compulsory acquisition of subsoil and temporary possession of land at the surface)

No.	Land interest name/organisation and land agent's name (if applicable)	Type of interest	Plot(s)	Land requirement	Status of negotiations with land interest
979 Cont'd			23-68 23-69 23-72 23-73 23-74 23-75 23-76 23-77 23-78 23-80 23-81 23-82 23-83 23-84 23-85 23-86 23-87 23-88 23-89 23-90 23-91 23-92 23-93 23-94 23-95 23-97 23-99 23-100 23-101 23-102 23-103 23-108 23-112 23-114 23-115 23-116 23-119	CA CAR CAR CA CA CA CAR CA CA CA CA CA CA CA CA CA CA CAR CA CAR CAR CA CA CA CAR CAR TP TP TP TP CAR CAR TP TP TP TP	

CA (Compulsory acquisition), CAR (Compulsory acquisition of rights over land and temporary possession), TP (Temporary possession)
 CAS (Compulsory acquisition of subsoil), CASTPS (Compulsory acquisition of subsoil and temporary possession of land at the surface)

No.	Land interest name/organisation and land agent's name (if applicable)	Type of interest	Plot(s)	Land requirement	Status of negotiations with land interest
979 Cont'd			23-121 23-122 23-123 23-125 23-126 23-128 23-129 23-130 23-131 23-132 23-134 23-135 23-137 23-139 23-141 24-02 24-09 24-10 24-11 24-14 24-15 24-16 24-17 24-18 24-19 24-20 24-21 24-22 24-23 24-45 24-51 24-55 24-61 24-62 24-64 24-65 24-69	CAR TP CAR CAR TP CAR CAR CAR TP CAR TP CAR TP CAR TP CA TP CA CA CA CA CA CAR CA CA CA CA CAR CAR CAR CA CA CA CAR CA CA CAR CA CA CAR	

CA (Compulsory acquisition), CAR (Compulsory acquisition of rights over land and temporary possession), TP (Temporary possession)
 CAS (Compulsory acquisition of subsoil), CASTPS (Compulsory acquisition of subsoil and temporary possession of land at the surface)

No.	Land interest name/organisation and land agent's name (if applicable)	Type of interest	Plot(s)	Land requirement	Status of negotiations with land interest
979 Cont'd			24-70	CA	
			24-73	CA	
			24-75	CA	
			24-76	CA	
			24-77	CA	
			24-78	CA	
			24-79	CA	
			24-81	CAR	
			24-83	CAR	
			24-84	CAR	
			24-85	CA	
			24-86	CA	
			24-87	CA	
			24-89	CA	
			24-92	CAR	
			24-93	CAR	
			24-94	CA	
			24-95	CAR	
			24-96	CAR	
			24-97	CA	
			24-98	CAR	
			24-99	CAR	
			24-100	CAR	
			24-101	CA	
			24-103	CAR	
			24-104	CA	
			24-106	CA	
			24-107	CA	
			24-116	CAR	
			24-117	CA	
			24-118	CA	
			24-119	CA	
			24-122	CA	
			24-124	CAR	
			24-130	CAR	
			24-132	CA	
			24-133	CAR	

CA (Compulsory acquisition), CAR (Compulsory acquisition of rights over land and temporary possession), TP (Temporary possession)
 CAS (Compulsory acquisition of subsoil), CASTPS (Compulsory acquisition of subsoil and temporary possession of land at the surface)

No.	Land interest name/organisation and land agent's name (if applicable)	Type of interest	Plot(s)	Land requirement	Status of negotiations with land interest
979 Cont'd			25-16	CAR	
			25-17	CAR	
			25-18	CAR	
			25-19	CAR	
			25-20	CAR	
			25-21	CAR	
			25-22	CAR	
			25-23	CAR	
			25-24	CAR	
			25-27	CAR	
			25-35	CAR	
			25-36	CAR	
			25-37	CAR	
			25-41	CAR	
			25-42	CAR	
			25-44	CAR	
			25-45	CAR	
			25-46	CAR	
			25-47	CAR	
			25-48	CAR	
			25-49	CAR	
			25-50	CAR	
			25-51	CAR	
			25-56	CAR	
			25-58	CAR	
			25-59	CAR	
			25-60	CAR	
			25-61	CAR	
			25-62	CAR	
			25-65	CAR	
			25-66	CAR	
			25-67	CAR	
			25-68	CAR	
			25-69	CAR	
			25-70	CAR	
			25-71	CAR	
			25-72	CAR	

CA (Compulsory acquisition), CAR (Compulsory acquisition of rights over land and temporary possession), TP (Temporary possession)
 CAS (Compulsory acquisition of subsoil), CASTPS (Compulsory acquisition of subsoil and temporary possession of land at the surface)

No.	Land interest name/organisation and land agent's name (if applicable)	Type of interest	Plot(s)	Land requirement	Status of negotiations with land interest
979 Cont'd			28-62 28-63 28-64 28-67 28-70 28-71 28-73 28-76 28-80 28-81 28-84 28-85 28-86 28-87 28-88 28-90 28-93 28-94 28-95 28-96 28-101 28-102 28-108 28-109 28-110 28-111 28-112 28-113 28-115 28-119 28-120 28-121 28-125 28-127 28-128 28-134 29-03	TP TP CAR CAR CAR CAR CAR CAR CAR CAR CAR CAR	

CA (Compulsory acquisition), CAR (Compulsory acquisition of rights over land and temporary possession), TP (Temporary possession)
 CAS (Compulsory acquisition of subsoil), CASTPS (Compulsory acquisition of subsoil and temporary possession of land at the surface)

No.	Land interest name/organisation and land agent's name (if applicable)	Type of interest	Plot(s)	Land requirement	Status of negotiations with land interest
979 Cont'd			29-79	CA	
			29-81	CA	
			29-84	CA	
			29-85	CA	
			29-86	CA	
			29-89	CA	
			29-90	CA	
			29-91	CA	
			29-98	CA	
			29-99	CA	
			29-100	CA	
			29-103	CA	
			29-106	CA	
			29-107	CA	
			29-109	CA	
			29-110	CA	
			29-112	CA	
			29-113	CAR	
			29-115	CAR	
			29-116	CA	
			29-117	CA	
			29-118	CA	
			29-119	CA	
			29-120	CA	
			29-122	CA	
			29-125	CA	
			29-126	CA	
			29-129	CA	
			29-133	CA	
			29-135	CA	
			29-136	CA	
			29-141	CA	
			29-145	CA	
			29-147	CA	
			29-152	CA	
			29-153	CA	
			29-155	CA	

CA (Compulsory acquisition), CAR (Compulsory acquisition of rights over land and temporary possession), TP (Temporary possession)
 CAS (Compulsory acquisition of subsoil), CASTPS (Compulsory acquisition of subsoil and temporary possession of land at the surface)

No.	Land interest name/organisation and land agent's name (if applicable)	Type of interest	Plot(s)	Land requirement	Status of negotiations with land interest
979 Cont'd			29-157	CA	
			29-159	CA	
			29-160	CA	
			29-163	CA	
			29-167	CA	
			29-177	CA	
			29-179	CA	
			29-181	CA	
			29-188	CA	
			29-190	CA	
			29-197	CA	
			29-199	CA	
			29-200	CA	
			29-201	CA	
			29-202	CAR	
			29-204	CA	
			29-207	CA	
			29-208	CA	
			29-210	CA	
			29-213	CAR	
			29-214	CA	
			29-216	CA	
			29-217	CA	
			29-220	CA	
			29-221	CA	
			29-222	CA	
			29-223	CA	
			29-224	CA	
			29-225	CA	
			29-226	CA	
			29-227	CA	
			29-228	CA	
			29-229	CA	
			29-231	CAR	
			29-232	CA	
			29-233	CA	
			29-234	CA	

CA (Compulsory acquisition), CAR (Compulsory acquisition of rights over land and temporary possession), TP (Temporary possession)
 CAS (Compulsory acquisition of subsoil), CASTPS (Compulsory acquisition of subsoil and temporary possession of land at the surface)

No.	Land interest name/organisation and land agent's name (if applicable)	Type of interest	Plot(s)	Land requirement	Status of negotiations with land interest
979 Cont'd			29-235	CA	
			29-236	CAR	
			29-237	CAR	
			29-238	CAR	
			29-242	CAR	
			29-248	CAR	
			29-249	CAR	
			29-250	CAR	
			29-255	CA	
			29-258	CAR	
			29-259	CA	
			29-260	CA	
			29-261	CA	
			29-262	CAR	
			29-265	CA	
			29-266	CAR	
			29-267	CAR	
			29-268	CAR	
			29-274	CA	
			29-275	CA	
			29-277	CAR	
			29-278	CA	
			29-280	CA	
			29-281	CA	
			29-282	CAR	
			29-283	CAR	
			30-02	CAR	
			30-03	CA	
			30-04	CAR	
			30-06	CAR	
			30-07	CAR	
			30-09	CAR	
			30-10	CAR	
			30-11	CAR	
			30-13	CA	
			30-14	TP	
			30-15	CA	

CA (Compulsory acquisition), CAR (Compulsory acquisition of rights over land and temporary possession), TP (Temporary possession)
 CAS (Compulsory acquisition of subsoil), CASTPS (Compulsory acquisition of subsoil and temporary possession of land at the surface)

No.	Land interest name/organisation and land agent's name (if applicable)	Type of interest	Plot(s)	Land requirement	Status of negotiations with land interest
979 Cont'd			30-18 30-19 30-36 30-43 30-68 30-72 30-76 30-78 30-80 31-03 31-06 31-10 31-14 31-23 31-24 31-25 31-27 31-30 31-31 32-49 32-53 32-56 32-58 32-62 32-64 32-68 32-69 32-70 32-71 32-73 32-74 32-75 32-76 32-77 32-82 32-86 32-87	CA TP TP TP TP TP CAR CAR CAR CA TP CAR CAR CA CA CA CA CA CA CA CAR TP CA CAR CA CA CA CA CA CA CA CA CA CA CA CA CA CA CA CA CA	

CA (Compulsory acquisition), CAR (Compulsory acquisition of rights over land and temporary possession), TP (Temporary possession)
CAS (Compulsory acquisition of subsoil), CASTPS (Compulsory acquisition of subsoil and temporary possession of land at the surface)

No.	Land interest name/organisation and land agent's name (if applicable)	Type of interest	Plot(s)	Land requirement	Status of negotiations with land interest
979 Cont'd			32-88 32-89 32-90 32-91 32-100 32-107 32-108 32-112 32-113 32-114 32-132 32-136 32-137 32-138 32-143 32-144 32-146 32-147 32-157 32-164 32-178 32-180 33-07 33-15 33-16 33-23 33-25 33-27 33-28 33-29 33-31 33-32 33-33 33-48 33-49 33-56 33-58	CA CA CA CAR CA CA CA CA CA CA CA CAR TP CAR CAR CAR CA TP CAR CAR CAR TP CA CA CA CA CA CA CA CA CA CA CAR CAR CAR CA	

CA (Compulsory acquisition), CAR (Compulsory acquisition of rights over land and temporary possession), TP (Temporary possession)
 CAS (Compulsory acquisition of subsoil), CASTPS (Compulsory acquisition of subsoil and temporary possession of land at the surface)

No.	Land interest name/organisation and land agent's name (if applicable)	Type of interest	Plot(s)	Land requirement	Status of negotiations with land interest
979 Cont'd			33-59	CA	
			33-61	CAR	
			33-65	CA	
			33-71	CAR	
			33-73	CA	
			33-77	CAR	
			33-78	CAR	
			33-79	CAR	
			33-80	CAR	
			33-81	CAR	
			33-83	CAR	
			33-85	CA	
			33-86	CAR	
			33-88	CAR	
			33-89	CAR	
			33-90	CAR	
			33-91	CAR	
			33-92	TP	
			33-93	CAR	
			33-94	CAR	
			33-96	CA	
			33-97	CA	
			33-99	CAR	
			33-100	CAR	
			33-101	CAR	
			33-102	CA	
			33-104	CAR	
			33-105	CAR	
			33-108	CAR	
			33-109	CAR	
			33-110	CAR	
			33-112	CAR	
			33-113	CAR	
			33-114	CAR	
			33-117	CAR	
			33-119	CAR	
			33-120	CAR	

CA (Compulsory acquisition), CAR (Compulsory acquisition of rights over land and temporary possession), TP (Temporary possession)
 CAS (Compulsory acquisition of subsoil), CASTPS (Compulsory acquisition of subsoil and temporary possession of land at the surface)

No.	Land interest name/organisation and land agent's name (if applicable)	Type of interest	Plot(s)	Land requirement	Status of negotiations with land interest
979 Cont'd			33-121	CAR	
			33-122	CAR	
			33-123	CAR	
			33-124	CAR	
			33-125	CAR	
			33-126	CAR	
			33-127	CAR	
			33-128	CAR	
			33-129	CAR	
			33-130	CAR	
			33-131	CAR	
			33-132	CAR	
			33-133	CAR	
			33-134	CAR	
			33-135	CAR	
			33-136	CAR	
			33-137	CAR	
			33-138	CAR	
			33-139	CAR	
			33-140	CAR	
			33-141	CAR	
			33-142	CAR	
			33-143	CAR	
			33-144	CAR	
			33-145	CAR	
			33-146	CAR	
			33-147	CAR	
			33-148	CAR	
			33-149	CAR	
			33-150	CAR	
			33-151	CAR	
			33-152	CAR	
			33-153	CAR	
			33-155	CAR	
			33-156	CAR	
			33-157	CAR	
			33-158	CAR	

CA (Compulsory acquisition), CAR (Compulsory acquisition of rights over land and temporary possession), TP (Temporary possession)
 CAS (Compulsory acquisition of subsoil), CASTPS (Compulsory acquisition of subsoil and temporary possession of land at the surface)

No.	Land interest name/organisation and land agent's name (if applicable)	Type of interest	Plot(s)	Land requirement	Status of negotiations with land interest
979 Cont'd			33-159	CAR	
			33-160	CAR	
			33-162	CAR	
			33-164	CAR	
			33-165	CAR	
			33-167	CAR	
			33-168	CAR	
			33-169	CAR	
			33-170	CAR	
			33-171	CAR	
			33-172	CAR	
			33-174	CAR	
			33-176	CAR	
			33-177	CAR	
			33-178	CAR	
			33-181	CAR	
			33-182	CAR	
			33-183	CAR	
			33-187	CAR	
			33-188	CAR	
			33-189	CAR	
			33-190	CAR	
			33-191	CAR	
			33-192	CAR	
			33-193	CA	
			33-195	CAR	
			33-196	CAR	
			33-197	CAR	
			33-199	CAR	
			33-200	CAR	
			33-202	CAR	
			33-203	CAR	
			33-204	CA	
			33-205	CAR	
			33-206	CAR	
			33-207	CAR	
			33-208	CAR	

CA (Compulsory acquisition), CAR (Compulsory acquisition of rights over land and temporary possession), TP (Temporary possession)
 CAS (Compulsory acquisition of subsoil), CASTPS (Compulsory acquisition of subsoil and temporary possession of land at the surface)

No.	Land interest name/organisation and land agent's name (if applicable)	Type of interest	Plot(s)	Land requirement	Status of negotiations with land interest
979 Cont'd			33-209	CAR	
			33-210	CAR	
			33-211	CAR	
			33-212	CAR	
			33-213	CA	
			33-215	CAR	
			33-217	CAR	
			33-218	CA	
			33-219	CAR	
			33-221	CAR	
			33-225	CAR	
			33-227	CAR	
			33-228	CAR	
			33-230	CAR	
			33-231	CAR	
			33-232	CAR	
			33-233	CAR	
			33-239	CAR	
			33-241	CAR	
			33-243	CAR	
			33-244	CAR	
			33-245	CAR	
			33-246	CAR	
			33-247	CAR	
			33-251	CAR	
			33-258	CAR	
			33-264	CAR	
			33-267	CAR	
			33-269	CAR	
			33-272	CAR	
			33-274	CAR	
			33-284	CAR	
			34-01	CAR	
			34-03	CAR	
			34-04	TP	
			34-05	CAR	
			34-33	CAR	

CA (Compulsory acquisition), CAR (Compulsory acquisition of rights over land and temporary possession), TP (Temporary possession)
 CAS (Compulsory acquisition of subsoil), CASTPS (Compulsory acquisition of subsoil and temporary possession of land at the surface)

No.	Land interest name/organisation and land agent's name (if applicable)	Type of interest	Plot(s)	Land requirement	Status of negotiations with land interest
979 Cont'd			34-34	CA	
			34-35	CA	
			34-36	CA	
			34-37	CA	
			34-38	CAR	
			34-39	CAR	
			35-43	CA	
			35-45	CA	
			35-46	CA	
			36-01	CAR	
			36-02	CAR	
			38-01	CAR	
			38-05	CA	
			38-08	CA	
			38-09	TP	
			38-11	CA	
			38-12	CA	
			38-13	CAR	
			38-21	CA	
			38-22	CAR	
			38-31	CAR	
			38-32	CAR	
			38-33	CAR	
			39-18	CAR	
			39-20	CAR	
			39-21	CAR	
			39-23	CAR	
			39-24	CA	
			39-25	TP	
			39-27	CAR	
			39-28	CAR	
			39-33	CAR	
			39-34	CA	
			39-35	CA	
			39-38	CA	
			39-43	CA	
			39-44	CA	

CA (Compulsory acquisition), CAR (Compulsory acquisition of rights over land and temporary possession), TP (Temporary possession)
 CAS (Compulsory acquisition of subsoil), CASTPS (Compulsory acquisition of subsoil and temporary possession of land at the surface)

No.	Land interest name/organisation and land agent's name (if applicable)	Type of interest	Plot(s)	Land requirement	Status of negotiations with land interest
979 Cont'd			39-45	CA	
			39-46	TP	
			39-47	CA	
			39-48	CA	
			39-50	CAR	
			39-51	CA	
			39-52	CAR	
			39-53	CA	
			39-55	CAR	
			39-57	CAR	
			39-58	CA	
			39-60	CA	
			39-62	CA	
			39-63	CA	
			39-65	CAR	
			39-66	CAR	
			39-67	CAR	
			39-69	TP	
			39-70	TP	
			39-74	TP	
			39-83	CAR	
			40-05	CA	
			40-14	CA	
			40-15	CA	
			40-16	CA	
			40-25	CA	
			40-26	CA	
			41-05	CAR	
			41-06	TP	
			41-07	TP	
			41-09	TP	
			41-10	CAR	
			41-11	CAR	
			41-12	TP	
			41-17	TP	
			41-20	TP	
			41-21	CA	

CA (Compulsory acquisition), CAR (Compulsory acquisition of rights over land and temporary possession), TP (Temporary possession)
 CAS (Compulsory acquisition of subsoil), CASTPS (Compulsory acquisition of subsoil and temporary possession of land at the surface)

No.	Land interest name/organisation and land agent's name (if applicable)	Type of interest	Plot(s)	Land requirement	Status of negotiations with land interest
979 Cont'd			41-22	CA	
			41-23	CAR	
			42-01	CAR	
			42-02	CAR	
			42-04	TP	
			42-05	CAR	
			42-08	CAR	
			42-10	CAR	
			42-13	CAR	
			42-14	CAR	
			42-15	CA	
			42-19	CA	
			42-20	CA	
			42-21	CAR	
			42-22	CAR	
			42-25	CAR	
			42-29	CA	
			42-30	CA	
			42-34	CAR	
			42-39	CA	
			42-42	CA	
			42-43	CA	
			42-47	CA	
			42-51	CA	
			42-53	CA	
			42-60	CA	
			42-61	CA	
			42-64	CA	
			42-66	CA	
			42-69	CA	
			42-88	CA	
			42-98	CA	
			42-111	CA	
			42-115	CAR	
			42-116	TP	
			42-117	CA	
			42-118	CA	

CA (Compulsory acquisition), CAR (Compulsory acquisition of rights over land and temporary possession), TP (Temporary possession)
 CAS (Compulsory acquisition of subsoil), CASTPS (Compulsory acquisition of subsoil and temporary possession of land at the surface)

No.	Land interest name/organisation and land agent's name (if applicable)	Type of interest	Plot(s)	Land requirement	Status of negotiations with land interest
979 Cont'd			43-09	CAR	
			43-12	CA	
			43-14	CA	
			43-18	CAR	
			43-19	CAR	
			43-20	CA	
			43-21	CA	
			43-22	CA	
			43-23	CA	
			43-24	CA	
			43-25	CA	
			43-30	CA	
			43-32	CA	
			43-33	CA	
			43-34	CA	
			43-35	CAR	
			43-36	CA	
			43-40	TP	
			43-41	TP	
			43-42	CA	
			43-43	TP	
			43-44	CA	
			43-45	TP	
			43-46	TP	
			43-47	CAR	
			43-49	TP	
			43-50	CA	
			43-51	CA	
			43-52	CA	
			43-53	CAR	
			43-54	CAR	
			43-55	CAR	
			43-56	CAR	
			43-57	CAR	
			43-58	CAR	
			43-59	CAR	
			43-60	CAR	

CA (Compulsory acquisition), CAR (Compulsory acquisition of rights over land and temporary possession), TP (Temporary possession)
 CAS (Compulsory acquisition of subsoil), CASTPS (Compulsory acquisition of subsoil and temporary possession of land at the surface)

No.	Land interest name/organisation and land agent's name (if applicable)	Type of interest	Plot(s)	Land requirement	Status of negotiations with land interest
979 Cont'd			43-61	CAR	
			43-62	CAR	
			43-67	TP	
			43-68	TP	
			43-69	TP	
			43-70	TP	
			43-73	TP	
			43-74	TP	
			43-79	TP	
			43-80	TP	
			43-81	CAR	
			43-83	TP	
			43-84	TP	
			43-85	TP	
			43-86	TP	
			43-87	TP	
			43-88	TP	
			43-89	CAR	
			43-90	TP	
			43-91	CAR	
			43-92	CAR	
			43-93	TP	
			43-97	CAR	
			43-100	CAR	
			43-104	CAR	
			43-105	CAR	
			43-106	CAR	
			43-107	CAR	
			43-108	CAR	
			43-109	CAR	
			43-110	CAR	
			43-111	CAR	
			44-09	CAR	
			44-10	CAR	
			44-15	CA	
			44-16	CAR	
			44-17	CAR	

CA (Compulsory acquisition), CAR (Compulsory acquisition of rights over land and temporary possession), TP (Temporary possession)
 CAS (Compulsory acquisition of subsoil), CASTPS (Compulsory acquisition of subsoil and temporary possession of land at the surface)

No.	Land interest name/organisation and land agent's name (if applicable)	Type of interest	Plot(s)	Land requirement	Status of negotiations with land interest
979 Cont'd			44-19	CA	
			44-31	CA	
			44-32	CA	
			44-37	CA	
			44-49	CA	
			44-55	CA	
			44-56	TP	
			44-61	CA	
			44-68	CAR	
			44-70	CA	
			44-78	CA	
			44-82	CA	
			44-86	CAR	
			44-89	CAR	
			44-91	CAR	
			44-95	CAR	
			44-96	CAR	
			44-98	CAR	
			45-53	CA	
			45-64	CA	
			45-80	CA	
			45-87	CAR	
			45-89	CAR	
			45-111	CAR	
			45-113	CA	
			45-114	CA	
			45-117	CA	
			45-118	CA	
			45-120	CAR	
			45-121	CAR	
			46-04	CAR	
			46-07	CA	
			46-10	CA	
			46-14	CA	
			46-18	CA	
			46-21	CA	
			46-26	CAR	

CA (Compulsory acquisition), CAR (Compulsory acquisition of rights over land and temporary possession), TP (Temporary possession)
 CAS (Compulsory acquisition of subsoil), CASTPS (Compulsory acquisition of subsoil and temporary possession of land at the surface)

No.	Land interest name/organisation and land agent's name (if applicable)	Type of interest	Plot(s)	Land requirement	Status of negotiations with land interest
979 Cont'd			46-28 46-35 46-38 46-39 46-40 46-55 47-26 47-29 47-31	CA CA CA CA CA CAR CAR CA CA	
980	UK Power Networks Services (Contracting) Limited	Cat 2 and 3	04-196 04-198 04-199 04-201 04-202 04-205 04-206 04-207 04-213 04-215 04-229 04-230 04-233 04-239 04-243 04-272 04-273 06-09 06-48 06-55 06-62 06-67	CA CA CA CA CA CA CA CA CA CAR CAR CA TP CA CAR CA CA TP CA CAR CA CAR	<p>Notification of the Project and confirmation of assets has taken place. The draft Development Consent Order contains Protective Provisions for the benefit of statutory undertakers and prohibits compulsory acquisition of any of their apparatus without consent. The Applicant is progressing a Statement of Common Ground and further negotiations will be progressed up to and during examination.</p> <p>12-04-2017 Letter Preferred Route Announcement notification sent</p> <p>22-05-2017 Meeting Preferred Route Announcement briefing, understanding UKPN's assets and operation and agree on engagement proceeding forward</p> <p>01-08-2017 Letter Survey access request sent</p> <p>09-08-2017 Email Correspondence regarding Statement of Common Ground workshop</p> <p>17-08-2017 Letter Survey access request sent</p> <p>13-09-2017 Meeting Discussion regarding progress update, planning future engagement including short-term objectives</p> <p>16-10-2017 Email Correspondence regarding Statement of Common Ground and Protective Provisions</p> <p>31-10-2017 Letter Order Limits update notification sent</p> <p>03-01-2018 Meeting Discussion regarding Geographic Information System and data sharing</p> <p>14-05-2018 Letter Land Interest Questionnaire sent</p> <p>11-06-2018 Letter Land Interest Questionnaire response</p> <p>26-07-2018 Meeting Statement of Common Ground workshop</p> <p>26-07-2018 Email Correspondence regarding Order Limits update</p> <p>17-08-2018 Email Correspondence regarding Land Interest Questionnaire</p> <p>17-08-2018 Letter Land Interest Questionnaire sent</p> <p>20-08-2018 Letter Land Interest Questionnaire sent</p> <p>10-09-2018 Letter Land Interest Questionnaire response</p> <p>10-09-2018 Letter Land Interest Questionnaire sent</p> <p>09-10-2018 Letter Land Interest Questionnaire sent</p> <p>09-10-2018 Letter Section 42 Statutory consultation notification sent</p> <p>12-11-2018 Email Correspondence regarding Land Interest Questionnaire</p> <p>14-11-2018 Letter Land Interest Questionnaire response</p>

CA (Compulsory acquisition), CAR (Compulsory acquisition of rights over land and temporary possession), TP (Temporary possession)
CAS (Compulsory acquisition of subsoil), CASTPS (Compulsory acquisition of subsoil and temporary possession of land at the surface)

No.	Land interest name/organisation and land agent's name (if applicable)	Type of interest	Plot(s)	Land requirement	Status of negotiations with land interest		
980 Cont'd			06-68 06-82 06-117 06-121 06-135 06-141 06-165 06-169	CA CA CAR CAR TP CA CA CA	08-02-2019 28-02-2019 13-03-2019 04-04-2019 02-05-2019 06-06-2019 06-06-2019 04-07-2019 04-07-2019 16-07-2019 01-08-2019 15-08-2019 05-09-2019 03-10-2019 07-11-2019 05-12-2019 02-01-2020 27-01-2020 06-02-2020 05-03-2020 16-03-2020 02-04-2020 07-05-2020 04-06-2020 09-07-2020 13-07-2020 17-12-2020 11-01-2021 07-07-2021 13-07-2021 11-05-2022 13-05-2022 24-05-2022 01-09-2022 05-09-2022	Letter Email Meeting Meeting Meeting Meeting Email Email Meeting Letter Meeting Letter Meeting Meeting Meeting Meeting Meeting Letter Meeting Meeting Meeting Letter Meeting Meeting Meeting Meeting Meeting Meeting Letter Letter Letter Letter Letter Letter Letter	Land Interest Questionnaire reminder sent Correspondence regarding Land Interest Questionnaire Monthly progress meeting Monthly progress meeting Monthly progress meeting Monthly progress meeting Correspondence regarding Land Interest Questionnaire assistance Correspondence regarding Statement of Common Ground and Protective Provisions Monthly progress meeting Land Interest Questionnaire response Monthly progress meeting 2019 Post-Statutory consultation notification sent Monthly progress meeting Monthly progress meeting Monthly progress meeting Monthly progress meeting Monthly progress meeting Supplementary consultation notification sent Monthly progress meeting Monthly progress meeting Land Interest Questionnaire sent Monthly progress meeting Monthly progress meeting Monthly progress meeting Monthly progress meeting Design Refinement consultation notification sent Steering Group Land Interest Questionnaire sent Correspondence requesting land access Community Impacts consultation notification sent Landowner engagement notification sent Local Refinement consultation notification sent Local Refinement consultation extension notification sent Landowner engagement notification sent Landowner engagement notification sent

CA (Compulsory acquisition), CAR (Compulsory acquisition of rights over land and temporary possession), TP (Temporary possession)
 CAS (Compulsory acquisition of subsoil), CASTPS (Compulsory acquisition of subsoil and temporary possession of land at the surface)

No.	Land interest name/organisation and land agent's name (if applicable)	Type of interest	Plot(s)	Land requirement	Status of negotiations with land interest
981	UK Power Networks Services (South East) Limited	Cat 2 and 3	07-03 07-04 07-09 07-11 07-12	CA CAR CAR CAR CA	<p>Notification of the Project and confirmation of assets has taken place. The draft Development Consent Order contains Protective Provisions for the benefit of statutory undertakers and prohibits compulsory acquisition of any of their apparatus without consent. The Applicant is progressing a Statement of Common Ground and further negotiations will be progressed up to and during examination.</p> <p>12-04-2017 Letter Preferred Route Announcement notification sent</p> <p>22-05-2017 Meeting Preferred Route Announcement briefing, understanding UKPN's assets and operation and agree on engagement proceeding forward</p> <p>01-08-2017 Letter Survey access request sent</p> <p>09-08-2017 Email Correspondence regarding Statement of Common Ground workshop</p> <p>17-08-2017 Letter Survey access request sent</p> <p>13-09-2017 Meeting Discussion regarding progress update, planning future engagement including short-term objectives</p> <p>16-10-2017 Email Correspondence regarding Statement of Common Ground and Protective Provisions</p> <p>31-10-2017 Letter Order Limits update notification sent</p> <p>03-01-2018 Meeting Discussion regarding Geographic Information System and data sharing</p> <p>14-05-2018 Letter Land Interest Questionnaire sent</p> <p>11-06-2018 Letter Land Interest Questionnaire response</p> <p>26-07-2018 Email Correspondence regarding Order Limits update</p> <p>26-07-2018 Meeting Statement of Common Ground workshop</p> <p>17-08-2018 Email Correspondence regarding Land Interest Questionnaire</p> <p>17-08-2018 Letter Land Interest Questionnaire sent</p> <p>20-08-2018 Letter Land Interest Questionnaire sent</p> <p>10-09-2018 Letter Land Interest Questionnaire sent</p> <p>10-09-2018 Letter Land Interest Questionnaire response</p> <p>09-10-2018 Letter Land Interest Questionnaire sent</p> <p>12-11-2018 Email Correspondence regarding Land Interest Questionnaire</p> <p>14-11-2018 Letter Land Interest Questionnaire response</p> <p>08-02-2019 Letter Land Interest Questionnaire reminder sent</p> <p>28-02-2019 Email Correspondence regarding Land Interest Questionnaire</p> <p>13-03-2019 Meeting Monthly progress meeting</p> <p>04-04-2019 Meeting Monthly progress meeting</p> <p>02-05-2019 Meeting Monthly progress meeting</p> <p>06-06-2019 Email Correspondence regarding Land Interest Questionnaire assistance</p> <p>06-06-2019 Meeting Monthly progress meeting</p> <p>04-07-2019 Meeting Monthly progress meeting</p> <p>04-07-2019 Email Correspondence regarding Statement of Common Ground and Protective Provisions</p> <p>16-07-2019 Letter Land Interest Questionnaire response</p>

CA (Compulsory acquisition), CAR (Compulsory acquisition of rights over land and temporary possession), TP (Temporary possession)
CAS (Compulsory acquisition of subsoil), CASTPS (Compulsory acquisition of subsoil and temporary possession of land at the surface)

No.	Land interest name/organisation and land agent's name (if applicable)	Type of interest	Plot(s)	Land requirement	Status of negotiations with land interest
981 Cont'd					01-08-2019 Meeting Monthly progress meeting 15-08-2019 Letter 2019 Post-Statutory consultation notification sent 05-09-2019 Meeting Monthly progress meeting 03-10-2019 Meeting Monthly progress meeting 07-11-2019 Meeting Monthly progress meeting 05-12-2019 Meeting Monthly progress meeting 02-01-2020 Meeting Monthly progress meeting 27-01-2020 Letter Supplementary consultation notification sent 06-02-2020 Meeting Monthly progress meeting 05-03-2020 Meeting Monthly progress meeting 16-03-2020 Letter Land Interest Questionnaire sent 02-04-2020 Meeting Monthly progress meeting 07-05-2020 Meeting Monthly progress meeting 04-06-2020 Meeting Monthly progress meeting 09-07-2020 Meeting Monthly progress meeting 13-07-2020 Letter Design Refinement consultation notification sent 17-12-2020 Meeting Steering Group 11-01-2021 Letter Land Interest Questionnaire sent 07-07-2021 Email Correspondence requesting land access 13-07-2021 Letter Community Impacts consultation notification sent 11-05-2022 Letter Landowner engagement notification sent 13-05-2022 Letter Local Refinement consultation notification sent 24-05-2022 Letter Local Refinement consultation extension notification sent 01-09-2022 Letter Landowner engagement notification sent 05-09-2022 Letter Landowner engagement notification sent
982	Unique Pub Properties Limited	Cat 1 and 3	29-247	CAR	An invitation to negotiate and acquire land interests by voluntary agreement has been sent by letter. 12-04-2017 Letter Preferred Route Announcement notification sent 25-09-2017 Letter Survey access request sent 09-10-2018 Letter Land Interest Questionnaire sent 09-10-2018 Letter Section 42 Statutory consultation notification sent 05-11-2018 Letter Land Interest Questionnaire response 27-01-2020 Letter Supplementary consultation notification sent 13-07-2020 Letter Design Refinement consultation notification sent 29-09-2020 Letter An invitation has been sent to negotiate and acquire land interests by voluntary agreement 13-07-2021 Letter Community Impacts consultation notification sent 26-10-2021 Letter An invitation has been sent to negotiate and acquire land interests by voluntary agreement 13-05-2022 Letter Local Refinement consultation notification sent

CA (Compulsory acquisition), CAR (Compulsory acquisition of rights over land and temporary possession), TP (Temporary possession)
 CAS (Compulsory acquisition of subsoil), CASTPS (Compulsory acquisition of subsoil and temporary possession of land at the surface)

No.	Land interest name/organisation and land agent's name (if applicable)	Type of interest	Plot(s)	Land requirement	Status of negotiations with land interest
982 Cont'd					24-05-2022 Letter Local Refinement consultation extension notification sent
983	United Kingdom Oil Pipelines Limited	Cat 1, 2 and 3	48-01 48-02 49-04 49-05 49-08 49-12 49-15 49-18 49-19 49-20 49-21 49-22	CA CA CA CA CA CA CA CA CA CA CA CA	An invitation to negotiate and acquire land interests by voluntary agreement has been sent by letter. 27-01-2020 Letter Supplementary consultation notification sent 16-03-2020 Letter Land Interest Questionnaire sent 15-04-2020 Email Correspondence regarding Land Interest Questionnaire response 13-07-2020 Letter Design Refinement consultation notification sent 29-09-2020 Letter An invitation has been sent to negotiate and acquire land interests by voluntary agreement 13-07-2021 Letter Community Impacts consultation notification sent 26-10-2021 Letter An invitation has been sent to negotiate and acquire land interests by voluntary agreement 13-05-2022 Letter Local Refinement consultation notification sent 24-05-2022 Letter Local Refinement consultation extension notification sent
984	Upminster Trading Park Management Ltd	Cat 1 and 3	45-168	CAR	An invitation to negotiate and acquire land interests by voluntary agreement has been sent by letter. 13-07-2020 Letter Design Refinement consultation notification sent 29-09-2020 Letter An invitation has been sent to negotiate and acquire land interests by voluntary agreement 13-07-2021 Letter Community Impacts consultation notification sent 26-10-2021 Letter An invitation has been sent to negotiate and acquire land interests by voluntary agreement 13-05-2022 Letter Local Refinement consultation notification sent 24-05-2022 Letter Local Refinement consultation extension notification sent
985	Usma Ahmad	Cat 1 and 3	25-52	CAR	An invitation to negotiate and acquire land interests by voluntary agreement has been sent by letter. 27-01-2020 Letter Supplementary consultation notification sent 13-07-2020 Letter Design Refinement consultation notification sent 29-09-2020 Letter An invitation has been sent to negotiate and acquire land interests by voluntary agreement 13-07-2021 Letter Community Impacts consultation notification sent 26-10-2021 Letter An invitation has been sent to negotiate and acquire land interests by voluntary agreement 13-05-2022 Letter Local Refinement consultation notification sent 24-05-2022 Letter Local Refinement consultation extension notification sent
986	Valencia Waste Management Limited John Ikin - Fisher German LLP (as agent)	Cat 1, 2 and 3	30-07 34-01 34-03 34-04 34-05 34-06	CAR CAR CAR TP CAR CAR	An invitation to negotiate and acquire land interests by voluntary agreement has been sent by letter. 20-11-2018 Letter Land Interest Questionnaire sent 20-11-2018 Letter Section 42 Statutory consultation notification sent 10-01-2019 Letter Land Interest Questionnaire response 27-01-2020 Letter Supplementary consultation notification sent 16-03-2020 Letter Land Interest Questionnaire sent 13-07-2020 Letter Design Refinement consultation notification sent

CA (Compulsory acquisition), CAR (Compulsory acquisition of rights over land and temporary possession), TP (Temporary possession)
CAS (Compulsory acquisition of subsoil), CASTPS (Compulsory acquisition of subsoil and temporary possession of land at the surface)

No.	Land interest name/organisation and land agent's name (if applicable)	Type of interest	Plot(s)	Land requirement	Status of negotiations with land interest		
986 Cont'd			35-01 35-05 36-02 36-04 36-05 36-06 38-08 38-09 38-11 38-12 38-13 38-14 38-15 38-16 38-17 38-18 38-19 38-24 38-38 39-81	CAR CAR CAR TP CAR CAR CA TP CA CA CAR CAR CAR TP CA TP TP CAR CAR TP	29-09-2020 19-01-2021 03-03-2021 12-05-2021 13-07-2021 26-10-2021 11-05-2022 13-05-2022 16-06-2022	Letter Letter Letter Email Letter Letter Letter Letter Letter Email	An invitation has been sent to negotiate and acquire land interests by voluntary agreement Land Interest Questionnaire sent Land Interest Questionnaire response Correspondence regarding landowner agent (representation) Community Impacts consultation notification sent An invitation has been sent to negotiate and acquire land interests by voluntary agreement Landowner engagement notification sent Local Refinement consultation notification sent Correspondence regarding landowner engagement response form
987	Valerie Ann Buckley	Cat 1 and 3	33-106	CAR	An invitation to negotiate and acquire land interests by voluntary agreement has been sent by letter. 13-05-2022 Letter Local Refinement consultation notification sent 24-05-2022 Letter Local Refinement consultation extension notification sent 07-09-2022 Letter An invitation has been sent to negotiate and acquire land interests by voluntary agreement		
988	Valerie Ann Mullett	Cat 1 and 3	33-287	CAR	An invitation to negotiate and acquire land interests by voluntary agreement has been sent by letter. 13-07-2020 Letter Design Refinement consultation notification sent 29-09-2020 Letter An invitation has been sent to negotiate and acquire land interests by voluntary agreement 13-07-2021 Letter Community Impacts consultation notification sent 26-10-2021 Letter An invitation has been sent to negotiate and acquire land interests by voluntary agreement 13-05-2022 Letter Local Refinement consultation notification sent 24-05-2022 Letter Local Refinement consultation extension notification sent		
989	Valerie Barbara McKenzie	Cat 1	26-06 29-30	CA CA	An invitation to negotiate and acquire land interests by voluntary agreement has been sent by letter. 13-07-2020 Letter Design Refinement consultation notification sent 29-09-2020 Letter An invitation has been sent to negotiate and acquire land interests by voluntary agreement 13-07-2021 Letter Community Impacts consultation notification sent 26-10-2021 Letter An invitation has been sent to negotiate and acquire land interests by voluntary agreement		

CA (Compulsory acquisition), CAR (Compulsory acquisition of rights over land and temporary possession), TP (Temporary possession)
CAS (Compulsory acquisition of subsoil), CASTPS (Compulsory acquisition of subsoil and temporary possession of land at the surface)

No.	Land interest name/organisation and land agent's name (if applicable)	Type of interest	Plot(s)	Land requirement	Status of negotiations with land interest		
992 Cont'd			36-03	CAR	13-11-2018	Email	Correspondence regarding Land Interest Questionnaire
			36-04	TP	06-02-2019	Meeting	Discussion regarding Project update
			36-05	CAR	25-04-2019	Email	Correspondence regarding survey works
			36-06	CAR	30-05-2019	Email	Correspondence regarding Project proposals
			38-01	CAR	15-08-2019	Letter	2019 Post-Statutory consultation notification sent
			38-02	TP	28-11-2019	Meeting	Discussion regarding Project update, survey works and construction logistics
			38-05	CA	16-01-2020	Email	Correspondence regarding Non-Disclosure Agreement
			38-06	CA	17-01-2020	Email	Correspondence regarding survey consent form
			38-07	CA	27-01-2020	Letter	Supplementary consultation notification sent
			38-08	CA	12-03-2020	Email	Correspondence regarding survey works
			38-09	TP	12-03-2020	Meeting	Discussion regarding Supplementary consultation focusing on potential impacts and mitigations, especially construction logistics and access routes
			38-10	TP	09-04-2020	Email	Correspondence attaching minutes of a meeting
			38-11	CA	27-04-2020	Email	Correspondence attaching minutes of a meeting
			38-12	CA	06-05-2020	Email	Correspondence regarding survey works
			38-13	CAR	13-05-2020	Email	Correspondence regarding survey works
			38-14	CAR	24-06-2020	Email	Correspondence requesting survey access
			38-15	CAR	13-07-2020	Letter	Design Refinement consultation notification sent
			38-16	TP	23-07-2020	Email	Correspondence requesting survey access
			38-17	CA	04-08-2020	Email	Correspondence regarding survey works
			38-18	TP	30-03-2021	Email	Correspondence arranging a meeting
			38-19	TP	14-04-2021	Email	Correspondence arranging a meeting
			38-20	CAR	27-04-2021	Meeting	Discussion regarding Project proposals, effect of Project on logistics and mitigation
			38-21	CA	20-05-2021	Email	Correspondence attaching minutes of a meeting
			38-22	CAR	25-05-2021	Email	Correspondence attaching minutes of a meeting
			38-23	TP	27-05-2021	Email	Correspondence arranging a meeting
			38-24	CAR	13-07-2021	Letter	Community Impacts consultation notification sent
			38-26	CA	20-07-2021	Letter	Voluntary land access notification sent
			38-27	CA	21-07-2021	Email	Correspondence regarding survey works
			38-29	TP	04-08-2021	Letter	Section 172 notice issued
			38-31	CAR	31-01-2022	Email	Correspondence regarding Project proposals
			38-32	CAR	11-05-2022	Letter	Landowner engagement notification sent
			38-34	CAR	13-05-2022	Letter	Local Refinement consultation notification sent
			38-35	CAR	31-08-2022	Email	Correspondence to in-house solicitor regarding Local Refinement consultation responses
			38-36	TP	05-09-2022	Email	Correspondence to in-house solicitor regarding Local Refinement consultation responses and attaching minutes of previous meeting detailing the Project's earlier responses
			38-37	TP			
			38-38	CAR			

CA (Compulsory acquisition), CAR (Compulsory acquisition of rights over land and temporary possession), TP (Temporary possession)
CAS (Compulsory acquisition of subsoil), CASTPS (Compulsory acquisition of subsoil and temporary possession of land at the surface)

No.	Land interest name/organisation and land agent's name (if applicable)	Type of interest	Plot(s)	Land requirement	Status of negotiations with land interest
992 Cont'd			38-39 38-40 38-44 38-47 38-64 39-34 39-71 39-80 39-81 39-83 39-84 41-02 41-10 41-11 41-12 41-21 41-24 41-39 41-40	TP CAR CAR CAR CAR CA CA TP TP CAR TP CAR CAR CAR TP CAR CAR CA CAR TP CAR	
993	Vera Maureen Ellis	Cat 1	24-39	CA	A licence to acquire rights in relation to the landowner's subsoil up to the half-width of the highway has been agreed and completed. 09-10-2018 Letter Land Interest Questionnaire sent 05-11-2018 Letter Land Interest Questionnaire response 29-09-2020 Letter An invitation has been sent to negotiate and acquire land interests by voluntary agreement 10-10-2020 Email Correspondence regarding interest in voluntary agreement 29-10-2020 Email Correspondence regarding voluntary agreement 19-01-2021 Email Correspondence sending voluntary licence agreement 13-07-2021 Letter Community Impacts consultation notification sent 13-05-2022 Letter Local Refinement consultation notification sent 24-05-2022 Letter Local Refinement consultation extension notification sent
994	Verena Louise Stewart	Cat 1, 2 and 3	29-230 29-237 29-246	CA CAR CA	An invitation to negotiate and acquire land interests by voluntary agreement has been sent by letter. 10-09-2018 Letter Land Interest Questionnaire sent 09-10-2018 Letter Section 42 Statutory consultation notification sent 12-04-2019 Phone Call Conversation regarding survey access 15-08-2019 Letter 2019 Post-Statutory consultation notification sent 27-01-2020 Letter Supplementary consultation notification sent 13-07-2020 Letter Design Refinement consultation notification sent

CA (Compulsory acquisition), CAR (Compulsory acquisition of rights over land and temporary possession), TP (Temporary possession)
CAS (Compulsory acquisition of subsoil), CASTPS (Compulsory acquisition of subsoil and temporary possession of land at the surface)

No.	Land interest name/organisation and land agent's name (if applicable)	Type of interest	Plot(s)	Land requirement	Status of negotiations with land interest
994 Cont'd					29-09-2020 Letter An invitation has been sent to negotiate and acquire land interests by voluntary agreement 13-07-2021 Letter Community Impacts consultation notification sent 08-09-2021 Email Correspondence regarding voluntary agreement letter 17-09-2021 Phone Call Conversation responding to queries on Community Impacts consultation 26-10-2021 Letter An invitation has been sent to negotiate and acquire land interests by voluntary agreement 13-05-2022 Letter Local Refinement consultation notification sent 24-05-2022 Letter Local Refinement consultation extension notification sent
995	Verizon UK Limited	Cat 2 and 3	21-05 TP 21-09 TP 21-10 TP 21-11 TP 25-10 CAR 25-11 CAR 25-12 CAR 25-15 CAR 25-16 CAR 25-17 CAR 25-18 CAR 25-19 CAR 25-20 CAR 25-21 CAR 25-22 CAR 25-24 CAR 25-27 CAR 25-35 CAR 25-41 CAR 25-43 CAR 25-46 CAR 25-47 CAR		Notification of the Project and confirmation of assets has taken place. The draft Development Consent Order contains Protective Provisions for the benefit of statutory undertakers and article 37 of the Development Consent Order (statutory undertakers) is subject to the electronic communications code. The Applicant is progressing a Statement of Common Ground and further negotiations will be progressed up to and during examination. 15-08-2019 Letter 2019 Post-Statutory consultation notification sent 27-01-2020 Letter Supplementary consultation notification sent 13-07-2020 Letter Design Refinement consultation notification sent 13-07-2021 Letter Community Impacts consultation notification sent 13-12-2021 Letter Landowner engagement notification sent 11-05-2022 Letter Landowner engagement notification sent 13-05-2022 Letter Local Refinement consultation notification sent

CA (Compulsory acquisition), CAR (Compulsory acquisition of rights over land and temporary possession), TP (Temporary possession)
 CAS (Compulsory acquisition of subsoil), CASTPS (Compulsory acquisition of subsoil and temporary possession of land at the surface)

No.	Land interest name/organisation and land agent's name (if applicable)	Type of interest	Plot(s)	Land requirement	Status of negotiations with land interest
995 Cont'd			25-48	CAR	
			25-51	CAR	
			25-56	CAR	
			25-59	CAR	
			25-61	CAR	
			25-62	CAR	
			25-63	CAR	
			25-64	CAR	
			25-65	CAR	
			25-67	CAR	
			25-68	CAR	
			25-80	TP	
			26-09	CA	
			26-10	CA	
			26-11	CA	
			26-12	CA	
			26-13	CA	
			26-14	CA	
			26-16	CA	
			26-24	TP	
			26-34	TP	
			26-43	TP	
			26-50	CAR	
			28-51	CAR	
			28-75	CA	
			28-76	CA	
			28-80	CA	
			28-85	CA	
			28-86	CA	
			28-88	CA	
			28-90	CA	
			28-93	CA	
			28-94	CA	
			28-95	CA	
			28-96	CA	
			28-99	CA	
			28-100	CAR	

CA (Compulsory acquisition), CAR (Compulsory acquisition of rights over land and temporary possession), TP (Temporary possession)
 CAS (Compulsory acquisition of subsoil), CASTPS (Compulsory acquisition of subsoil and temporary possession of land at the surface)

No.	Land interest name/organisation and land agent's name (if applicable)	Type of interest	Plot(s)	Land requirement	Status of negotiations with land interest
995 Cont'd			28-101	CA	
			28-111	CA	
			28-112	CA	
			28-114	CA	
			28-116	CA	
			28-119	CA	
			28-121	CA	
			28-126	CA	
			28-132	CAR	
			29-25	CA	
			29-41	CA	
			29-80	CA	
			29-114	CA	
			29-142	CA	
			29-144	CA	
			29-149	CA	
			29-150	CA	
			29-154	CA	
			29-158	CA	
			29-162	CA	
			29-165	CA	
			29-240	CA	
			29-244	CA	
			30-03	CA	
			32-123	CA	
			32-124	CAR	
			32-126	CA	
			32-127	CA	
			32-128	CAR	
			32-129	CAR	
			32-130	CAR	
			32-133	CAR	
			32-134	TP	
			32-135	CAR	
			32-136	CAR	
			32-159	CAR	
			32-160	CAR	

CA (Compulsory acquisition), CAR (Compulsory acquisition of rights over land and temporary possession), TP (Temporary possession)
 CAS (Compulsory acquisition of subsoil), CASTPS (Compulsory acquisition of subsoil and temporary possession of land at the surface)

No.	Land interest name/organisation and land agent's name (if applicable)	Type of interest	Plot(s)	Land requirement	Status of negotiations with land interest
995 Cont'd			32-168 33-14 33-15 33-60 33-76 33-95 34-07 34-08 34-11 34-34	CAR CA CA CA CA CA CA CA CA CA	
996	Victoria Ann Leach	Cat 1, 2 and 3	41-04 41-07 41-14 41-15 41-18	CAR TP CAR TP TP	An invitation to negotiate and acquire land interests by voluntary agreement has been sent by letter. 09-10-2018 Letter Section 42 Statutory consultation notification sent 15-08-2019 Letter 2019 Post-Statutory consultation notification sent 27-01-2020 Letter Supplementary consultation notification sent 16-03-2020 Letter Land Interest Questionnaire sent 13-07-2020 Letter Design Refinement consultation notification sent 29-09-2020 Letter An invitation has been sent to negotiate and acquire land interests by voluntary agreement 26-10-2021 Letter An invitation has been sent to negotiate and acquire land interests by voluntary agreement 14-02-2022 Letter Land Interest Questionnaire sent 13-05-2022 Letter Local Refinement consultation notification sent 24-05-2022 Letter Local Refinement consultation extension notification sent
997	Victoria Dawn Gracie	Cat 1 and 3	33-131	CAR	An invitation to negotiate and acquire land interests by voluntary agreement has been sent by letter. 09-10-2018 Letter Land Interest Questionnaire sent 09-10-2018 Letter Section 42 Statutory consultation notification sent 08-02-2019 Letter Land Interest Questionnaire reminder sent 04-03-2019 Letter Land Interest Questionnaire response 27-01-2020 Letter Supplementary consultation notification sent 13-07-2020 Letter Design Refinement consultation notification sent 29-09-2020 Letter An invitation has been sent to negotiate and acquire land interests by voluntary agreement 13-07-2021 Letter Community Impacts consultation notification sent 26-10-2021 Letter An invitation has been sent to negotiate and acquire land interests by voluntary agreement 13-05-2022 Letter Local Refinement consultation notification sent 24-05-2022 Letter Local Refinement consultation extension notification sent
998	Victoria Jeanette Meier	Cat 1 and 3	26-56	CAR	An invitation to negotiate and acquire land interests by voluntary agreement has been sent by letter. 27-01-2020 Letter Supplementary consultation notification sent 13-07-2020 Letter Design Refinement consultation notification sent

CA (Compulsory acquisition), CAR (Compulsory acquisition of rights over land and temporary possession), TP (Temporary possession)
CAS (Compulsory acquisition of subsoil), CASTPS (Compulsory acquisition of subsoil and temporary possession of land at the surface)

No.	Land interest name/organisation and land agent's name (if applicable)	Type of interest	Plot(s)	Land requirement	Status of negotiations with land interest
998 Cont'd					29-09-2020 Letter An invitation has been sent to negotiate and acquire land interests by voluntary agreement 13-07-2021 Letter Community Impacts consultation notification sent 26-10-2021 Letter An invitation has been sent to negotiate and acquire land interests by voluntary agreement 13-05-2022 Letter Local Refinement consultation notification sent 24-05-2022 Letter Local Refinement consultation extension notification sent
999	Vidhya Subbarayan	Cat 1 and 3	09-10	TP	An invitation to negotiate and acquire land interests by voluntary agreement has been sent by letter. 10-08-2021 Letter Community Impacts consultation notification sent 26-10-2021 Letter An invitation has been sent to negotiate and acquire land interests by voluntary agreement 13-05-2022 Letter Local Refinement consultation notification sent 24-05-2022 Letter Local Refinement consultation extension notification sent
1000	Vincent David Harvey	Cat 1 and 3	26-51	CAR	An invitation to negotiate and acquire land interests by voluntary agreement has been sent by letter. 27-01-2020 Letter Supplementary consultation notification sent 13-07-2020 Letter Design Refinement consultation notification sent 29-09-2020 Letter An invitation has been sent to negotiate and acquire land interests by voluntary agreement 13-07-2021 Letter Community Impacts consultation notification sent 26-10-2021 Letter An invitation has been sent to negotiate and acquire land interests by voluntary agreement 13-05-2022 Letter Local Refinement consultation notification sent 24-05-2022 Letter Local Refinement consultation extension notification sent
1001	Virgin Media Limited	Cat 2 and 3	13-06 13-07 13-10 13-12 13-14 13-15 13-16 13-17 13-18 13-19	TP TP CA CAR CAR CAR CAR CAR CAR CAR	Notification of the Project and confirmation of assets has taken place. The draft Development Consent Order contains Protective Provisions for the benefit of statutory undertakers and article 37 of the Development Consent Order (statutory undertakers) is subject to the electronic communications code. The Applicant is progressing a Statement of Common Ground and further negotiations will be progressed up to and during examination. 15-08-2019 Letter 2019 Post-Statutory consultation notification sent 18-09-2019 Meeting Statement of Common Ground workshop 27-01-2020 Letter Supplementary consultation notification sent 13-07-2020 Letter Design Refinement consultation notification sent 13-07-2021 Letter Community Impacts consultation notification sent 13-05-2022 Letter Local Refinement consultation notification sent 24-05-2022 Letter Local Refinement consultation extension notification sent 01-09-2022 Letter Landowner engagement notification sent

CA (Compulsory acquisition), CAR (Compulsory acquisition of rights over land and temporary possession), TP (Temporary possession)
CAS (Compulsory acquisition of subsoil), CASTPS (Compulsory acquisition of subsoil and temporary possession of land at the surface)

No.	Land interest name/organisation and land agent's name (if applicable)	Type of interest	Plot(s)	Land requirement	Status of negotiations with land interest
1001 Cont'd			13-21	CAR	
			13-23	CA	
			13-26	CAR	
			13-29	CAR	
			13-30	CAR	
			13-32	CAR	
			13-34	CAR	
			13-35	CA	
			13-37	CA	
			13-39	CA	
			13-44	CA	
			13-54	CAR	
			13-70	CAR	
			13-71	CAR	
			13-82	CA	
			13-84	CA	
			13-86	CA	
			16-01	TP	
			16-02	CAR	
			16-03	TP	
			16-04	CAR	
			16-05	CAR	
			16-06	TP	
			16-19	CAR	
			16-22	CAR	
			16-23	TP	
			16-26	TP	
			16-29	TP	
			16-35	TP	
			16-37	CA	
			16-38	CA	
			17-07	TP	
			20-02	TP	
			20-03	TP	
			20-04	TP	
			20-05	TP	
			20-06	CAR	

CA (Compulsory acquisition), CAR (Compulsory acquisition of rights over land and temporary possession), TP (Temporary possession)
 CAS (Compulsory acquisition of subsoil), CASTPS (Compulsory acquisition of subsoil and temporary possession of land at the surface)

No.	Land interest name/organisation and land agent's name (if applicable)	Type of interest	Plot(s)	Land requirement	Status of negotiations with land interest
1001 Cont'd			20-07	CAR	
			20-08	CAR	
			20-09	CAR	
			20-11	CAR	
			20-26	TP	
			20-40	TP	
			20-42	CAR	
			20-46	TP	
			20-53	CA	
			20-62	CA	
			20-68	CA	
			21-10	TP	
			21-11	TP	
			21-14	CAR	
			21-15	CAR	
			21-16	CAR	
			21-18	TP	
			21-19	TP	
			21-20	CAR	
			21-21	CAR	
			21-22	TP	
			21-24	CAR	
			21-30	TP	
			24-03	CAR	
			24-05	CAR	
			24-11	CA	
			24-18	CA	
			24-20	CA	
			24-54	CA	
			24-57	CA	
			24-58	CA	
			24-60	CA	
			24-61	CA	
			24-62	CAR	
			24-71	TP	
			24-72	CA	
			24-73	CA	

CA (Compulsory acquisition), CAR (Compulsory acquisition of rights over land and temporary possession), TP (Temporary possession)
 CAS (Compulsory acquisition of subsoil), CASTPS (Compulsory acquisition of subsoil and temporary possession of land at the surface)

No.	Land interest name/organisation and land agent's name (if applicable)	Type of interest	Plot(s)	Land requirement	Status of negotiations with land interest
1001 Cont'd			25-95	CAR	
			25-101	CAR	
			25-106	CAR	
			25-109	CAR	
			26-21	CAR	
			26-24	TP	
			26-30	CAR	
			26-35	CAR	
			26-38	CAR	
			28-50	CAR	
			28-51	CAR	
			28-55	CA	
			28-80	CA	
			28-81	CA	
			28-85	CA	
			28-86	CA	
			28-88	CA	
			28-90	CA	
			28-93	CA	
			28-94	CA	
			28-95	CA	
			28-96	CA	
			28-99	CA	
			28-100	CAR	
			28-101	CA	
			28-102	CA	
			28-110	CA	
			28-111	CA	
			28-112	CA	
			28-119	CA	
			28-121	CA	
			28-122	CA	
			28-123	CA	
			28-131	CAR	
			28-133	CAR	
			31-10	CAR	
			31-15	CAR	

CA (Compulsory acquisition), CAR (Compulsory acquisition of rights over land and temporary possession), TP (Temporary possession)
 CAS (Compulsory acquisition of subsoil), CASTPS (Compulsory acquisition of subsoil and temporary possession of land at the surface)

No.	Land interest name/organisation and land agent's name (if applicable)	Type of interest	Plot(s)	Land requirement	Status of negotiations with land interest
1001 Cont'd			42-182 42-184 42-185	CAR CAR CAR	
1002	Vitalij Aleinikov	Cat 1, 2 and 3	26-34 28-81 28-94	TP CA CA	An invitation to negotiate and acquire land interests by voluntary agreement has been sent by letter. 09-10-2018 Letter Section 42 Statutory consultation notification sent 09-10-2018 Letter Land Interest Questionnaire sent 23-10-2018 Letter Land Interest Questionnaire response 27-01-2020 Letter Supplementary consultation notification sent 13-07-2020 Letter Design Refinement consultation notification sent 29-09-2020 Letter An invitation has been sent to negotiate and acquire land interests by voluntary agreement 13-07-2021 Letter Community Impacts consultation notification sent 26-10-2021 Letter An invitation has been sent to negotiate and acquire land interests by voluntary agreement 13-05-2022 Letter Local Refinement consultation notification sent 24-05-2022 Letter Local Refinement consultation extension notification sent
1003	Vivienne Child	Cat 1 and 3	33-286	CAR	An invitation to negotiate and acquire land interests by voluntary agreement has been sent by letter. 13-07-2020 Letter Design Refinement consultation notification sent 29-09-2020 Letter An invitation has been sent to negotiate and acquire land interests by voluntary agreement 13-07-2021 Letter Community Impacts consultation notification sent 26-10-2021 Letter An invitation has been sent to negotiate and acquire land interests by voluntary agreement 13-05-2022 Letter Local Refinement consultation notification sent 24-05-2022 Letter Local Refinement consultation extension notification sent
1004	Vydianathan Subramani	Cat 1 and 3	09-10	TP	An invitation to negotiate and acquire land interests by voluntary agreement has been sent by letter. 10-08-2021 Letter Community Impacts consultation notification sent 26-10-2021 Letter An invitation has been sent to negotiate and acquire land interests by voluntary agreement 13-05-2022 Letter Local Refinement consultation notification sent 24-05-2022 Letter Local Refinement consultation extension notification sent
1005	Walsham Investments Limited	Cat 1 and 3	33-181	CAR	An invitation to negotiate and acquire land interests by voluntary agreement has been sent by letter. 09-10-2018 Letter Land Interest Questionnaire sent 09-10-2018 Letter Section 42 Statutory consultation notification sent 08-02-2019 Letter Land Interest Questionnaire reminder sent 27-01-2020 Letter Supplementary consultation notification sent 16-03-2020 Letter Land Interest Questionnaire sent 13-07-2020 Letter Design Refinement consultation notification sent 29-09-2020 Letter An invitation has been sent to negotiate and acquire land interests by voluntary agreement 13-07-2021 Letter Community Impacts consultation notification sent 26-10-2021 Letter An invitation has been sent to negotiate and acquire land interests by voluntary agreement

CA (Compulsory acquisition), CAR (Compulsory acquisition of rights over land and temporary possession), TP (Temporary possession)
CAS (Compulsory acquisition of subsoil), CASTPS (Compulsory acquisition of subsoil and temporary possession of land at the surface)

No.	Land interest name/organisation and land agent's name (if applicable)	Type of interest	Plot(s)	Land requirement	Status of negotiations with land interest
1005 Cont'd					13-05-2022 Letter Local Refinement consultation notification sent 24-05-2022 Letter Local Refinement consultation extension notification sent
1006	Walter Saunders	Cat 1	29-40	CA	Occupier at Gammonfields Way Travellers site. Occupied by way of a licence agreement from Thurrock Council. On site consultation events have been held and attended by Thurrock Council representatives and members of the travelling community to seek feedback on alternative relocation options for this site. During COVID-19 options and engagement were shared via a private Facebook Group as well as engagement by the Traveller Liaison Officer for Thurrock Council. New site agreed in principle by both Thurrock as the Freeholder and by the occupiers. All occupiers will be relocated onto the new site and discussions are ongoing to agree the final details of the design of the site layout. This will enable an indicative plan to be agreed. 27-11-2018 Meeting On site consultation event 03-02-2020 Meeting On site consultation event 24-02-2020 Meeting On site consultation event 13-07-2020 Letter Design Refinement consultation notification sent 13-07-2020 Meeting On site consultation event 13-07-2021 Letter Community Impacts consultation notification sent 13-05-2022 Letter Local Refinement consultation notification sent 24-05-2022 Letter Local Refinement consultation extension notification sent 07-07-2022 Letter Engagement seeking feedback on proposals for final site and pitch layout
1007	Walton Hall Manor Country Park Limited	Cat 1, 2 and 3	27-88 27-89 27-90 27-92 27-97	CAR CAR CAR CAR CAR	An invitation to negotiate and acquire land interests by voluntary agreement has been sent by letter. 10-08-2021 Letter Community Impacts consultation notification sent 29-09-2021 Letter Land Interest Questionnaire sent 26-10-2021 Letter An invitation has been sent to negotiate and acquire land interests by voluntary agreement 02-12-2021 Letter Land Interest Questionnaire response 13-05-2022 Letter Local Refinement consultation notification sent 24-05-2022 Letter Local Refinement consultation extension notification sent
1008	Watmough Brothers Investments Limited	Cat 1 and 3	11-65	TP	An invitation to negotiate and acquire land interests by voluntary agreement has been sent by letter. 13-07-2020 Letter Design Refinement consultation notification sent 29-09-2020 Letter An invitation has been sent to negotiate and acquire land interests by voluntary agreement 13-07-2021 Letter Community Impacts consultation notification sent 26-10-2021 Letter An invitation has been sent to negotiate and acquire land interests by voluntary agreement 13-05-2022 Letter Local Refinement consultation notification sent 24-05-2022 Letter Local Refinement consultation extension notification sent
1009	Webster Homes (Southern) Limited	Cat 1 and 3	32-173 32-179	CAR CAR	An invitation to negotiate and acquire land interests by voluntary agreement has been sent by letter. 12-04-2017 Letter Preferred Route Announcement notification sent 19-05-2017 Letter Survey access request sent 09-08-2017 Letter Survey access request sent 20-11-2017 Letter Survey access request sent

CA (Compulsory acquisition), CAR (Compulsory acquisition of rights over land and temporary possession), TP (Temporary possession)
CAS (Compulsory acquisition of subsoil), CASTPS (Compulsory acquisition of subsoil and temporary possession of land at the surface)

No.	Land interest name/organisation and land agent's name (if applicable)	Type of interest	Plot(s)	Land requirement	Status of negotiations with land interest
1009 Cont'd					27-01-2020 Letter Supplementary consultation notification sent 16-03-2020 Letter Land Interest Questionnaire sent 13-07-2020 Letter Design Refinement consultation notification sent 29-09-2020 Letter An invitation has been sent to negotiate and acquire land interests by voluntary agreement 06-10-2020 Email Correspondence regarding interest in voluntary agreement 28-10-2020 Email Correspondence regarding interest in voluntary agreement 13-07-2021 Letter Community Impacts consultation notification sent 13-05-2022 Letter Local Refinement consultation notification sent 24-05-2022 Letter Local Refinement consultation extension notification sent
1010	Wendy Ellen Willett	Cat 1 and 3	33-215	CAR	An invitation to negotiate and acquire land interests by voluntary agreement has been sent by letter. 09-10-2018 Letter Section 42 Statutory consultation notification sent 09-10-2018 Letter Land Interest Questionnaire sent 08-02-2019 Letter Land Interest Questionnaire reminder sent 27-01-2020 Letter Supplementary consultation notification sent 13-07-2020 Letter Design Refinement consultation notification sent 29-09-2020 Letter An invitation has been sent to negotiate and acquire land interests by voluntary agreement 13-07-2021 Letter Community Impacts consultation notification sent 26-10-2021 Letter An invitation has been sent to negotiate and acquire land interests by voluntary agreement 13-05-2022 Letter Local Refinement consultation notification sent 24-05-2022 Letter Local Refinement consultation extension notification sent
1011	Whittakers Nurseries Ltd	Cat 1 and 3	29-238 29-242	CAR CAR	An invitation has been sent to negotiate and acquire land interests by voluntary agreement. 13-05-2022 Letter Local Refinement consultation notification sent 24-05-2022 Letter Local Refinement consultation extension notification sent 02-08-2022 Letter Land Interest Questionnaire sent
1012	Wild Thyme Outdoors Ltd	Cat 1, 2 and 3	39-64 39-66 39-70 39-72 39-73	CA CAR TP CAR CA	The Applicant has written to the occupier on several occasions and have had several telephone discussions and met them on site. Whilst the Applicant understands there is no compensatable land or property interest here, they have nevertheless been investigating and discussing ways to mitigate the Project's impact upon the business operation and those discussions continue. 31-10-2018 Phone Call Conversation regarding effect of Project on property 15-11-2018 Email Correspondence arranging a meeting 21-01-2019 Email Correspondence regarding effect of Project on property 14-07-2020 Email Correspondence regarding effect of Project on property 17-07-2020 Email Correspondence regarding Project timeline 22-07-2020 Meeting Discussion regarding survey works 24-07-2020 Email Correspondence regarding survey works 06-10-2020 Email Correspondence regarding survey works 21-10-2020 Email Correspondence regarding survey works

CA (Compulsory acquisition), CAR (Compulsory acquisition of rights over land and temporary possession), TP (Temporary possession)

CAS (Compulsory acquisition of subsoil), CASTPS (Compulsory acquisition of subsoil and temporary possession of land at the surface)

No.	Land interest name/organisation and land agent's name (if applicable)	Type of interest	Plot(s)	Land requirement	Status of negotiations with land interest
1012 Cont'd					13-07-2021 Letter Community Impacts consultation notification sent 02-09-2021 Email Correspondence regarding survey works 12-05-2022 Email Correspondence regarding Local Refinement consultation 13-05-2022 Letter Local Refinement consultation notification sent 24-05-2022 Letter Local Refinement consultation extension notification sent
1013	William Allgood	Cat 1, 2 and 3	24-83 24-84 24-90 24-93 27-69	CAR CAR CAR CAR CAR	An invitation to negotiate and acquire land interests by voluntary agreement has been sent by letter. 13-07-2020 Letter Design Refinement consultation notification sent 29-09-2020 Letter An invitation has been sent to negotiate and acquire land interests by voluntary agreement 13-07-2021 Letter Community Impacts consultation notification sent 29-09-2021 Letter Land Interest Questionnaire sent 08-10-2021 Phone Call Conversation regarding Land Interest Questionnaire sent 26-10-2021 Letter An invitation has been sent to negotiate and acquire land interests by voluntary agreement 13-05-2022 Letter Local Refinement consultation notification sent 24-05-2022 Letter Local Refinement consultation extension notification sent
1014	William Edwards School	Cat 1 and 3	30-77 30-79	CAR CAR	An invitation to negotiate and acquire land interests by voluntary agreement has been sent by letter. 27-04-2017 Letter Survey access request sent 20-06-2018 Meeting Discussion regarding Project update and Project timeline 06-08-2018 Email Correspondence attaching minutes of a meeting 16-07-2019 Letter Survey access request sent 27-01-2020 Letter Supplementary consultation notification sent 30-01-2020 Email Correspondence regarding Supplementary consultation 17-03-2020 Email Correspondence regarding Supplementary consultation 19-03-2020 Email Correspondence regarding Supplementary consultation 05-05-2020 Email Correspondence requesting survey access 12-05-2020 Email Correspondence requesting survey access 13-07-2020 Letter Design Refinement consultation notification sent 14-07-2020 Email Correspondence regarding Design Refinement consultation 29-09-2020 Letter An invitation has been sent to negotiate and acquire land interests by voluntary agreement 04-11-2020 Email Correspondence regarding Project update 25-03-2021 Meeting Discussion regarding Project update 13-07-2021 Letter Community Impacts consultation notification sent 14-07-2021 Email Correspondence regarding Community Impacts consultation 26-10-2021 Letter An invitation has been sent to negotiate and acquire land interests by voluntary agreement 07-12-2021 Email Correspondence arranging a meeting 15-02-2022 Email Correspondence regarding Non-Motorised User routes 16-03-2022 Email Correspondence regarding Local Refinement consultation 13-05-2022 Letter Local Refinement consultation notification sent

CA (Compulsory acquisition), CAR (Compulsory acquisition of rights over land and temporary possession), TP (Temporary possession)
CAS (Compulsory acquisition of subsoil), CASTPS (Compulsory acquisition of subsoil and temporary possession of land at the surface)

No.	Land interest name/organisation and land agent's name (if applicable)	Type of interest	Plot(s)	Land requirement	Status of negotiations with land interest
1014 Cont'd					24-05-2022 Letter Local Refinement consultation extension notification sent
1015	William Johnson	Cat 1 and 3	12-25	TP	An invitation to negotiate and acquire land interests by voluntary agreement has been sent by letter. 27-01-2020 Letter Supplementary consultation notification sent 13-07-2020 Letter Design Refinement consultation notification sent 29-09-2020 Letter An invitation has been sent to negotiate and acquire land interests by voluntary agreement 13-07-2021 Letter Community Impacts consultation notification sent 26-10-2021 Letter An invitation has been sent to negotiate and acquire land interests by voluntary agreement 13-05-2022 Letter Local Refinement consultation notification sent 24-05-2022 Letter Local Refinement consultation extension notification sent
1016	Willis Neil Chapman	Cat 1, 2 and 3	47-09 47-15 47-16	CA CA CA	An invitation to negotiate and acquire land interests by voluntary agreement has been sent by letter. 28-02-2018 Letter Survey access request sent 27-01-2020 Letter Supplementary consultation notification sent 13-07-2020 Letter Design Refinement consultation notification sent 29-09-2020 Letter An invitation has been sent to negotiate and acquire land interests by voluntary agreement 12-10-2020 Email Correspondence regarding voluntary agreement letter 13-07-2021 Letter Community Impacts consultation notification sent 26-10-2021 Letter An invitation has been sent to negotiate and acquire land interests by voluntary agreement 13-05-2022 Letter Local Refinement consultation notification sent 24-05-2022 Letter Local Refinement consultation extension notification sent
1017	Wilson Connolly Limited	Cat 1 and 3	33-279	CAR	An invitation to negotiate and acquire land interests by voluntary agreement has been sent by letter. 13-07-2020 Letter Design Refinement consultation notification sent 29-09-2020 Letter An invitation has been sent to negotiate and acquire land interests by voluntary agreement 13-07-2021 Letter Community Impacts consultation notification sent 26-10-2021 Letter An invitation has been sent to negotiate and acquire land interests by voluntary agreement 13-05-2022 Letter Local Refinement consultation notification sent 24-05-2022 Letter Local Refinement consultation extension notification sent
1018	Ying Liu	Cat 1	28-84	CA	An invitation to negotiate and acquire land interests by voluntary agreement has been sent by letter. 09-10-2018 Letter Section 42 Statutory consultation notification sent 09-10-2018 Letter Land Interest Questionnaire sent 08-02-2019 Letter Land Interest Questionnaire reminder sent 27-01-2020 Letter Supplementary consultation notification sent 13-07-2020 Letter Design Refinement consultation notification sent 29-09-2020 Letter An invitation has been sent to negotiate and acquire land interests by voluntary agreement 13-07-2021 Letter Community Impacts consultation notification sent 26-10-2021 Letter An invitation has been sent to negotiate and acquire land interests by voluntary agreement 13-05-2022 Letter Local Refinement consultation notification sent

CA (Compulsory acquisition), CAR (Compulsory acquisition of rights over land and temporary possession), TP (Temporary possession)
CAS (Compulsory acquisition of subsoil), CASTPS (Compulsory acquisition of subsoil and temporary possession of land at the surface)

No.	Land interest name/organisation and land agent's name (if applicable)	Type of interest	Plot(s)	Land requirement	Status of negotiations with land interest
1018 Cont'd					24-05-2022 Letter Local Refinement consultation extension notification sent
1019	Yvonne Rush	Cat 1 and 3	33-169	CAR	<p>An invitation to negotiate and acquire land interests by voluntary agreement has been sent by letter.</p> <p>09-10-2018 Letter Section 42 Statutory consultation notification sent</p> <p>09-10-2018 Letter Land Interest Questionnaire sent</p> <p>23-10-2018 Letter Land Interest Questionnaire response</p> <p>27-01-2020 Letter Supplementary consultation notification sent</p> <p>13-07-2020 Letter Design Refinement consultation notification sent</p> <p>29-09-2020 Letter An invitation has been sent to negotiate and acquire land interests by voluntary agreement</p> <p>14-10-2020 Email Correspondence regarding voluntary agreement letter</p> <p>13-07-2021 Letter Community Impacts consultation notification sent</p> <p>26-10-2021 Letter An invitation has been sent to negotiate and acquire land interests by voluntary agreement</p> <p>13-05-2022 Letter Local Refinement consultation notification sent</p> <p>24-05-2022 Letter Local Refinement consultation extension notification sent</p>
1020	Zayo Group UK Ltd	Cat 2 and 3	26-10 26-11 26-12 26-13 29-25 29-36 29-41 29-61 29-64 29-77 29-80 29-82 29-87 29-93 29-97 29-98	CA CA CA CA CA CA CA CAR CA CA CA CA CA CA CA CA CA	<p>Notification of the Project and confirmation of assets has taken place. The draft Development Consent Order contains Protective Provisions for the benefit of statutory undertakers and article 37 of the Development Consent Order (statutory undertakers) is subject to the electronic communications code. The Applicant is progressing a Statement of Common Ground and further negotiations will be progressed up to and during examination.</p> <p>09-10-2018 Letter Section 42 Statutory consultation notification sent</p> <p>30-10-2018 Meeting Discussion regarding Project update</p> <p>05-11-2018 Meeting Discussion regarding Project update</p> <p>15-08-2019 Letter 2019 Post-Statutory consultation notification sent</p> <p>27-01-2020 Letter Supplementary consultation notification sent</p> <p>13-07-2020 Letter Design Refinement consultation notification sent</p> <p>13-07-2021 Letter Community Impacts consultation notification sent</p> <p>13-05-2022 Letter Local Refinement consultation notification sent</p> <p>24-05-2022 Letter Local Refinement consultation extension notification sent</p>

CA (Compulsory acquisition), CAR (Compulsory acquisition of rights over land and temporary possession), TP (Temporary possession)
CAS (Compulsory acquisition of subsoil), CASTPS (Compulsory acquisition of subsoil and temporary possession of land at the surface)

No.	Land interest name/organisation and land agent's name (if applicable)	Type of interest	Plot(s)	Land requirement	Status of negotiations with land interest
1020 Cont'd			29-107 29-110 29-114 29-116 29-121 29-122 29-125 29-128 29-129 29-131 29-133 29-136 29-142 29-144 29-145 29-149 29-150 29-153 29-154 29-158 29-162 29-165 29-240 29-244 33-14 33-15 33-60 33-76 33-95 33-113 33-119 33-120 33-122 33-125 33-127 33-130 33-131	CA CAR CAR CAR CAR CAR CAR CAR CAR	

CA (Compulsory acquisition), CAR (Compulsory acquisition of rights over land and temporary possession), TP (Temporary possession)
CAS (Compulsory acquisition of subsoil), CASTPS (Compulsory acquisition of subsoil and temporary possession of land at the surface)

No.	Land interest name/organisation and land agent's name (if applicable)	Type of interest	Plot(s)	Land requirement	Status of negotiations with land interest
1020 Cont'd			33-133	CAR	
			33-136	CAR	
			33-137	CAR	
			33-138	CAR	
			33-140	CAR	
			33-142	CAR	
			33-144	CAR	
			33-145	CAR	
			33-146	CAR	
			33-147	CAR	
			33-148	CAR	
			33-149	CAR	
			33-150	CAR	
			33-151	CAR	
			33-152	CAR	
			33-153	CAR	
			33-156	CAR	
			33-157	CAR	
			33-159	CAR	
			33-162	CAR	
			33-164	CAR	
			33-166	CAR	
			33-167	CAR	
			33-168	CAR	
			33-170	CAR	
			33-171	CAR	
			33-174	CAR	
			33-177	CAR	
			33-181	CAR	
			33-182	CAR	
			33-190	CAR	
			33-192	CAR	
			33-195	CAR	
			33-197	CAR	
			33-200	CAR	
			33-203	CAR	
			33-205	CAR	

CA (Compulsory acquisition), CAR (Compulsory acquisition of rights over land and temporary possession), TP (Temporary possession)
 CAS (Compulsory acquisition of subsoil), CASTPS (Compulsory acquisition of subsoil and temporary possession of land at the surface)

No.	Land interest name/organisation and land agent's name (if applicable)	Type of interest	Plot(s)	Land requirement	Status of negotiations with land interest
1020 Cont'd			33-209 33-212 33-215 33-217 33-219 33-220 33-222 33-239 33-251 33-253 33-255 33-258 33-263 33-264 33-267 33-271 33-274 33-287 34-07 34-08 34-11 34-34	CAR CAR CAR CAR CAR CAR CAR CAR CAR CAR TP CAR TP CAR CAR CAR CAR CAR CA CA CA CA	
1021	Zen Pelppek	Cat 1 and 3	44-93 44-94	TP CAR	An invitation to negotiate and acquire land interests by voluntary agreement has been sent by letter. 19-11-2018 Letter Section 42 Statutory consultation notification sent 27-01-2020 Letter Supplementary consultation notification sent 16-03-2020 Letter Land Interest Questionnaire sent 13-07-2020 Letter Design Refinement consultation notification sent 29-09-2020 Letter An invitation has been sent to negotiate and acquire land interests by voluntary agreement 19-01-2021 Letter Land Interest Questionnaire sent 13-07-2021 Letter Community Impacts consultation notification sent 13-05-2022 Letter Local Refinement consultation notification sent 24-05-2022 Letter Local Refinement consultation extension notification sent
1022	Zoe Elizabeth Mary Burrige	Cat 1 and 3	42-140 43-103	CAR CAR	An invitation to negotiate and acquire land interests by voluntary agreement has been sent by letter. 27-01-2020 Letter Supplementary consultation notification sent 13-07-2020 Letter Design Refinement consultation notification sent 29-09-2020 Letter An invitation has been sent to negotiate and acquire land interests by voluntary agreement 13-07-2021 Letter Community Impacts consultation notification sent

CA (Compulsory acquisition), CAR (Compulsory acquisition of rights over land and temporary possession), TP (Temporary possession)
CAS (Compulsory acquisition of subsoil), CASTPS (Compulsory acquisition of subsoil and temporary possession of land at the surface)

No.	Land interest name/organisation and land agent's name (if applicable)	Type of interest	Plot(s)	Land requirement	Status of negotiations with land interest
1022 Cont'd					26-10-2021 Letter An invitation has been sent to negotiate and acquire land interests by voluntary agreement 13-05-2022 Letter Local Refinement consultation notification sent 24-05-2022 Letter Local Refinement consultation extension notification sent
1023	Zoe Marie Bartholomew	Cat 1 and 3	09-50	TP	An invitation to negotiate and acquire land interests by voluntary agreement has been sent by letter. 10-08-2021 Letter Community Impacts consultation notification sent 26-10-2021 Letter An invitation has been sent to negotiate and acquire land interests by voluntary agreement 13-05-2022 Letter Local Refinement consultation notification sent 24-05-2022 Letter Local Refinement consultation extension notification sent

CA (Compulsory acquisition), CAR (Compulsory acquisition of rights over land and temporary possession), TP (Temporary possession)
CAS (Compulsory acquisition of subsoil), CASTPS (Compulsory acquisition of subsoil and temporary possession of land at the surface)

If you need help accessing this or any other National Highways information, please call **0300 123 5000** and we will help you.

© Crown copyright 2022.

You may re-use this information (not including logos) free of charge in any format or medium, under the terms of the Open Government Licence. To view this licence:

visit www.nationalarchives.gov.uk/doc/open-government-licence/

write to the **Information Policy Team, The National Archives, Kew, London TW9 4DU**, or email psi@nationalarchives.gsi.gov.uk.

Mapping (where present): © Crown copyright and database rights 2022 OS 100030649. You are permitted to use this data solely to enable you to respond to, or interact with, the organisation that provided you with the data. You are not permitted to copy, sub-licence, distribute or sell any of this data to third parties in any form.

If you have any enquiries about this publication email info@nationalhighways.co.uk or call **0300 123 5000***.

*Calls to 03 numbers cost no more than a national rate call to an 01 or 02 number and must count towards any inclusive minutes in the same way as 01 and 02 calls.

These rules apply to calls from any type of line including mobile, BT, other fixed line or payphone. Calls may be recorded or monitored.

Printed on paper from well-managed forests and other controlled sources when issued directly by National Highways.

Registered office Bridge House, 1 Walnut Tree Close, Guildford GU1 4LZ

National Highways Company Limited registered in England and Wales number 09346363